

DIRECT or GRANTOR Index to Deeds — Greenville County, S. C.

REG. U. S. PAT OFFICE *Chas McCott* County Indexes Since 1888 An Identifying Trade Mark

Open at Proper Tab according to First Letter or Letters of Name and refer to Buff Sub-Index sheet for page reference.

COTT FAMILY NAME INDEX No. 75 © 1949
MADE BY THE COTT INDEX COMPANY, COLUMBUS, OHIO
SOLD BY WALKER, EVANS & COGSWELL CO., CHARLESTON, S.C.

(A)

FILE NUMBER	DATE OF RECORD	GRANTORS FAMILY NAMES	GIVEN NAMES ABCDEFGHIJ	GIVEN NAMES KLMNO	GIVEN NAMES PQRSTUVWXYZ	GRANTEES	BOOK	PAGE	No. of Acres	BRIEF DESCRIPTION, LOCATION, ETC. (Not Warranted)
116673	Jan. 14, 1975	Forrester				Paul W Paul M Forrester ^{etal.}	1013	102	1.18	Community, Steel Tp Acres. Buckhorns RD. near O'Neal
21444	May 18, 1975	"	Bessie			Kenneth Forrester ^{etal.}	1015	712	1	near Green Acres Barnett Rd.
24177	Apr. 18, 1975	"	Arthur	Ann		W. D. D. D + R. Ann	1017	30		Real Property Deed Plaza, Dep. A, B, C, D + E Waves of Restrictions, M = Alister
350	July 3, 1975	"				Robert U	1020	761		
2684	July 24, 1975	"	Emma			Carl A Forrester	1021	743	}	Life Est. 32 Acres Ridge Rd near Bessie Mill
"	"	"	Ellen			" "	1021	743		Highland Tp.
2719	July 31, 1975	"			S. M.	Virginia M. Forrester	1022	34	11.56	near Steel Tp. also lot + Valley St. Greenville Tp.
6930	Sept 12, 1975	"	Lindsay			B. H. Meach	1024	152		lots 11 + 12 Judson Rd.
10113	Oct. 15, 1975	"	(Formerly Lottie Collier)			Geo W. Jones	1025	833	.55	Acres Taylor Rd.
10645	Oct. 21, 1975	"	Ernest			Kenneth Gary Bishop	1026	160		Agreement R/W to a road
12464	Nov 10, 1975	"	Lindsay	Rebekah		James W. Munphree	1027	47	18.74	Acres near Piedmont also part rights.
14438	Dec. 3, 1975	"				Paul D. Commission of Public Works	1028	28	1.49	Acres O'Neal Tp. also reserved
15545	Dec. 16, 1975	"				Paul D. Mabel R. Jones	1028	820		Right of Way Easement (Donaldson Center)
16641	Dec 30, 1975	"	Lindsay			Church of God,	1029	526		lot 31 Branch St.
20159	Feb 4, 1976	"	Charles C			John M. Forrester ^{etal.}	1031	372		Village Green lot 149 Holmes St. Green Mill
20840	Feb. 17, 1976	"	Nellie			Ralph R. Forrester ^{etal.}	1031	714	9.02	lot 1 Bates Rd. O'Neal Tp.

DIRECT or GRANTOR Index to Deeds — Greenville County, S. C.

(A1) REG. U. S. PAT. OFFICE *Chas McCott* County Indexes Since 1888 An Identifying Trade Mark


Open at Proper Tab according to First Letter or Letters of Name and refer to Buff Sub-Index sheet for page reference.

COTT FAMILY NAME INDEX No. 75 © 1949
MADE BY THE COTT INDEX COMPANY, COLUMBUS, OHIO
SOLD BY WALKER, EVANS & COGSWELL CO., CHARLESTON, S.C.

FILE NUMBER DATE OF RECORD	GRANTORS FAMILY NAMES	GIVEN NAMES ABCDEFGHIJ	GIVEN NAMES JKLMNO	GIVEN NAMES PQRSTUVWXYZ	GRANTEES	BOOK	PAGE	No. of Acres	BRIEF DESCRIPTION, LOCATION, ETC. (Not Warranted)
25015 Mar 31, 1976	Forrester			<i>Sec III</i> Works	y B Developer Inc.	1	224		Industrials Road & Street
32506 June 14, 1976	"			L.	Ralph J. Forrester	1037	928	.63	Acres Cochran Br. Rd. Burlington Blvd. near Taylor
6882 Sept. 9, 1976	"			Stephen C.	Roy Clayton Hooper	1042	607		Lot 3e & 3 Center St. E. E. I "William Est."
6868 Sept. 10, 1976	"	David J.			Glenn J. Forrester	1042	659		Lot 18 Burroughs Dr. Highland Tp. including Rd. R/W
7962 Sept. 22, 1976	"	Carl			Mildred J. Arledge	1043	265	2.82	Acres Jewell Chapel Rd.
8568 Sept. 28, 1976	"			Lindsay J. as 2.		1043	649		Declaration of Trust S. E. Hwy. 414 Highlands Tp. Quitclaim deed. 3.26 Acres
10355 Oct. 14, 1976	"	Helen H. Miller		E. Jr.	New Salem Baptist District	1044	380		Right of Way
12008 Nov. 1, 1976	"			Lindsay J.	Parker Sewer Line Sub.	1045	473		Right of Way
12701 Nov. 8, 1976	"			Wayne A.	Sandra E. Forrester	1045	793	4.1	Acres S. Neal Tp.
13057 Nov. 12, 1976	"			Ralph B. etal.	G. E. Pittman	1045	995		Lot 13 = 1.15 Acres Green Laurel Rd. S. Neal Tp.
"	"			Patricia C.	"	1045	995		
17293 Dec. 29, 1976	"			Lindsay J. Jr.	Rebekah T. Hughes	1048	604		Valley Est. Sec. I Mauldin Lot 12 Pinehurst Dr. "Pine Tf."
17553 Dec. 30, 1976	"			Rebekah T.	Church of God, Donaldson Rd	1048	904		Lot 41 "Glendale" Austin Rd. Mauldin
21565 Feb. 10, 1977	"			Rebe A.	Sue S. Forrester	1051	663		Ent. Lot 9ville - Laurens strip = 2.20 Acres also strip 25.2 Acres less pt.
21564 Feb. 10, 1977	"			Rebe A.	Sue Smith Forrester	1051	663		Lot = 25 Acres County Rd Austin Tp also Woodhigh Dr. "Catalpa Hills" Sec IV
28391 Apr. 22, 1977	"			Lynne S.	Philip P Henry D. Karpura, etal	1055	127		Lot 157 cov Heathwood Dr. +

DIRECT or GRANTOR Index to Deeds — Greenville County, S. C.

REG. U. S. PAT. OFFICE *Chas McCott* County Indexes Since 1888 An Identifying Trade Mark

 Open at Proper Tab according to First Letter or Letters of Name and refer to Buff Sub-Index sheet for page reference.

COTT FAMILY NAME INDEX No. 75 © 1949
MADE BY THE COTT INDEX COMPANY, COLUMBUS, OHIO
SOLD BY WALKER, EVANS & COGSWELL CO., CHARLESTON, S.C.

4
(B)

FILE NUMBER DATE OF RECORD	GRANTORS FAMILY NAMES	GIVEN NAMES ABCDEFGHIJ	GIVEN NAMES KLMNO	GIVEN NAMES PQRSTUVWXYZ	GRANTEES	BOOK	PAGE	No. of Acres	BRIEF DESCRIPTION, LOCATION, ETC. (Not Warranted)
31538 May 19, 1977	Forrester		J. R. Jr.		Greenville County	1056	950		Petition
33575 June 6, 1977	"		Nellie W.		Osio Bradley	1058	24		General Power of Atty
33938 June 8, 1977	"	Arthur S.	Margaret	<i>Cancelled</i> <i>Donna J. Embury</i>	11-9-90#544568 f. Rt. 121-1517 S. C. Natl Bank	1058	200		Real Property Acq.
33933 June 8, 1977	"			Rebekah T.	Rolfe E. Hughes, III	1058	201	1.73	Strip Ac. Ridge Rd, also
34299 June 8, 1977	"	Wangel	etal.		James A. Connor	1058	353		Ac. O'Neil Tp. Lots 1/10 acre, also 1.65
4280 Aug 9, 1977	"		J. J. Jr. Lindsay		Rayce Whitree, etal	1062	177		lot 22, Sarsen Rd. hand sales contract
8891 Sept 19, 1977	"			etal Paul D.	Greenville County	1065	92		Petition
"	"			etal Jes B	"	1065	92		
11297 Oct 10, 1977	"		J. B. Jr.		Fannie S. Forrester	1066	502		Int. lot Austin Tp. less pt.
13562 Nov 1, 1977	"			Luc Smith	Westminster Company Inc.	1067	689	9.465	Ac. "Oak Forest"
13792 Nov 2, 1977	"		Lindsay Jr. H. etal		Rebekah F. Hughes	1067	785		Rd. (S.C. 276) Mauldin, Austin Tp. Lots 24 thru 28 H'ville Sarsen
14978 Nov 14, 1977	"	Ernestine			Ralph W. Johnson, III	1068	350	31.87	Acres Ridge Rd. Highland Tp
16567 Nov 29, 1977	"			Community Assn. Inc. Woods,	Centel, Inc. Forrester Woods Recreation	1069	302		Woods, Sec II Mauldin Lot Greenwood Ct. Forrester
19760 Dec 30, 1977	"	Elizabeth M.			Mark W. Forrester	1071	118		Int. lot 7 Sycamore Dr.
30177 April 12, 1978	"		Mark W.		Elizabeth M. Forrester	1076	987		Int. Lot 7, Sycamore Dr. + Forrester Rd.
32895 May 4, 1978	"			J. M.	Eastern Business Forms, Inc.	1078	597	14.89	Ac. = Tract 4 Old Sulphur Springs Rd

DIRECT or GRANTOR Index to Deeds — Greenville County, S. C.

4
(B1)

REG. U. S. PAT. OFFICE *Chas McCott* County Indexes Since 1888 An Identifying Trade Mark

Open at Proper Tab according to First Letter or Letters of Name and refer to Buff Sub-Index sheet for page reference.

COTT FAMILY NAME INDEX No. 75 © 1949
MADE BY THE COTT INDEX COMPANY, COLUMBUS, OHIO
SOLD BY WALKER, EVANS & COGSWELL CO., CHARLESTON, S.C.

FILE NUMBER DATE OF RECORD	GRANTORS FAMILY NAMES	GIVEN NAMES ABCDEFGHIJ	GIVEN NAMES JKLMNO	GIVEN NAMES PQRSTUVWXYZ	GRANTEES	BOOK	PAGE	No. of Acres	BRIEF DESCRIPTION, LOCATION, ETC. (Not Warranted)
34093 May 16, 1978	Forrester		Jr.	Lindsay J.	Morton D. Potts, et al	1079	272		Lot 61, 7ac Acres
34994 May 24, 1978	"		Jr.	Lindsay J.	Jack W Jones, et al	1079	764		Pt. lot 2 = .135 Acs. Cleveland Tp. "Maywood Acres"
36502 June 6, 1978	"		Jr.	Lindsay J. et al	Robert P. Watts	1080	540		Pt. Tract 2=5.871 Acs. State Hwy 418
38798 June 23, 1978	"		Jr. et al	Lindsay J.	Beatrice Vance	1081	844	4.757	Acs.
3220 July 31, 1978	"		Jr.	Lindsay J.	Metropolitan Sewer District	1084	363		Lot 164 Pine Forest & Water rights
8748 Sept. 18, 1978	"		Jr.	Lindsay J. et al	Bea Vance	1087	970	1.861	Acs. Fairview Rd. also mineral & water rights
8747 Sept. 18, 1978	"		Jr.	Lindsay J. et al	James P. McCarthy, et al	1088	61		Lot Fairview Rd. also mineral
9026 Sept. 20, 1978	"			John M. + Rebekah A.	Helen W. Forrester	1088	143	2/10	Acs. also 2 Acres Highland Tp
9025 Sept. 20, 1978	"	Helen W.			John M. Forrester, et al	1088	144	32.5	Acs. Barnett Rd. Highland Tp. Orig. Deed Bk. 947-pg 513; 978-pg 295; 979-pg 763
9058 Sept. 20, 1978	"	et al			_____	1088	147		Amendment to Restrictions for Peppertree for
15069 Nov. 14, 1978	"	David T.		Rebekah T.	Larrietta Kay Calhoun	1091	852		Lot 272 "Pleasant Valley"
15439 Nov. 30, 1978	"			Sandra E.	Earline Parker	1092	511	4.1	Acre O'Neil Tp.
17915 Dec. 13, 1978	"	H. H. +	Mary W.		Southern Bell Tel. + Telegraph Co.	1093	708		Right-of-Way Easement
19136 Dec. 27, 1978	"	(a/k/a Billy V. Forrester)			Evelyn K. Forrester	1094	320		sh. 4.25 Acs. Highland Tp.
20925 Jan. 15, 1979	"	Billy V.		Lindsay J. et al	Lewis A. Eskew	1095	366	3	Acs. Hwy. 418 "Maywood Acres" For orig. Lease see Deed Bk. 868 pg. 617
25091 Mar. 2, 1979	"	George W.			Bascombe P. Hall	1097	747		Exercise of Option to Extend Lease

DIRECT or GRANTOR Index to Deeds — Greenville County, S. C.

Open at Proper Tab according to First Letter or Letters of Name and refer to Buff Sub-Index sheet for page reference.

KEYS PRINTING CO., GREENVILLE, S. C.

4
(C)

FILE NUMBER DATE OF RECORD	GRANTORS FAMILY NAMES	GIVEN NAMES ABCDEFGH	GIVEN NAMES IJKLMNO	GIVEN NAMES PQRSTUWXYZ	GRANTEES	BOOK	PAGE	No. of Acres	BRIEF DESCRIPTION, LOCATION, ETC. (Not Warranted)
26210 Mar. 14, 1979	Forrester	Baulah G.			Fred M. Reid, et al	1098	329	17.25	Rd. Highland Tp. Ac. Jews Chapel Rd. + Ridge Tp.
26211 Mar. 14, 1979	"	Baulah G. et al			Harold Dean Forrester	1098	330	20.72	Ac. Jews Chapel Rd. + Highland Tp.
27968 Mar. 29, 1979	"	Harold D. et al			Baulah Forrester	1099	477		Life Est. "Homestead" Highland Tp.
" "	"	Doris J.			" "	1099	477		
30329 Apr. 18, 1979	"		John F. et al		Blue Ridge Electric Coop. Inc.	1100	797		Right-of-Way Easement
" "	"		B. et al Linda		" "	1100	797		
32718 May 9, 1979	"		Alney E.		Charles W. Forrester	1102	71		Lot 2 Aiken St.
33968 May 21, 1979	"	Harvey C. +	Mamie B. +	T. Preston, et al	Wallace E. Forrester, et al	1102	932		Int. 5.67 Acs. New Wilson Bridge Rd.
" "	"		James S., et al		" "	1102	932		
33969 May 21, 1979	"			Wallace E. et al	T. Preston Forrester, et al	1102	936	18.5	Acs. New Wilson Bridge Rd. Fairview Tp.
" "	"			William B. et al	" "	1102	936		
33970 May 21, 1979	"			William B.	Wallace E. Forrester	1102	938		Int. 5.67 Acs. New Wilson Bridge Rd.
33971 May 21, 1979	"			Wallace E.	Linda D. Forrester	1102	939		Int. 5.67 Acs. New Wilson Bridge Rd.
36671 June 11, 1979	"	Curtis N.			Lesley S. Owens	1104	557		Lot 6 East Washington St. + Rector St. Plaza "Also lot McAlister Plaza Lot Frederick St. "M ^c Alister"
37626 June 19, 1979	Forrester			Robert H.	W. Allen Lynch, et al	1105	94		
38896 June 29, 1979	Forrester	a Gen. Pts. Associates			Mark H. Stewart, et al	1105	851		Articles of General Partnership

DIRECT or GRANTOR Index to Deeds — Greenville County, S. C.

(c 1)

Open at Proper Tab according to First Letter or Letters of Name and refer to Buff Sub-Index sheet for page reference.

KEYS PRINTING CO., GREENVILLE, S. C.

FILE NUMBER DATE OF RECORD	GRANTORS FAMILY NAMES	GIVEN NAMES ABCDEFGH	GIVEN NAMES IJKLMNO	GIVEN NAMES PQRSTUVWXYZ	GRANTEES	BOOK	PAGE	No. of Acres	BRIEF DESCRIPTION, LOCATION, ETC. (Not Warranted)
1701 July 16, 1979	Forrester	Frances M.			Melton J. Kelley, et al	1106	774		Park Lot 11 Perry Rd. San Souci
6504 Aug 23, 1979	"		Mamie B.		Duke Power Company	1110	22		Right of Way
8489 Sept 10, 1979	"	Cancelled Donnie S. Tanker REMC	5-9-83 Lloyd J. J.	Deed BK 1187 Pg. 958 # 25547	Alton E. Norton	HILL	85		Land Sale Contract
8982 Sept. 14, 1979	"	Don E.			Jerry W. Craft, et al	1111	530		Park Lot 53 Williams Dr. "Orderest Sanderson Rd.) Highland Tp.
9794 Sept. 21, 1979	"			M. et al Willodean	Myrtle H. Mills	1111	980		Lot 2.3 Acs. S. G. Hwy. 146. House- Regime
9836 Sept. 21, 1979	"			Rebekah J.	Margaret N. Winters	1112	11		Unit 75 Junewood Horiz. Prop.
12941 Oct. 18, 1979	"	Heien H.			Toby J. Mason	1113	801	3.25	Low H. j. j. j. j. Highland Tp
15903 Nov. 9, 1979	"	Bessie I.			Rebekah A. Forester	1115	310	1.28	acres Batts Rd. James " Bates Tp.
16509 Nov. 15, 1979	"	(Bobby B.) Bobby Barton		Patricia C.	Georgia R. Avers	1115	669		Lot 27 John Rd. Meadowbrook (Bry Mill Rd)
17945 Nov. 29, 1979	"				Joe Miller Forester	1116	575		Lot 37 1/2 Acs Rutherford Rd.
19533 Dec. 14, 1979	"			Lindsay J. Jr.	Susan Lee F. Adams	1117	356		Unit 7-6 Town Park Horiz. Prop. Regime
19657 Dec. 17, 1979	"	Gary Sean			Kathy Diane Forester	1117	428		"Union Bleachery" Lot 117 (#15) Arlington St (ave.)
21423 Jan. 8, 1980	"			Lindsay J. Jr.	Leroy D. Williams et al	1118	575		George Tp. Lot 21 Garrison Rd. "Lindsay Acs"
27615 Mar. 18, 1980	Forester			Robert U.	Christine K. Forester	1122	268		Lot 23 Rosebriar Ln. "Drexel Linn" Chick Spur Tp.
27614 Mar. 19, 1980	Forester			Robert U.	Christine K. Forester	1122	269		Lot 24 Bellrose Cir "Drexel Linn"
27613 Mar. 19, 1980	Forester			Robert U.	Christine K. Forester	1122	270		Lot 25 Bellrose Cir "Drexel Linn"

DIRECT or GRANTOR Index to Deeds — Greenville County, S. C.

Open at Proper Tab according to First Letter or Letters of Name and refer to Buff Sub-Index sheet for page reference.

KEYS PRINTING CO., GREENVILLE, S. C.

(4 / 0)

FILE NUMBER DATE OF RECORD	GRANTORS FAMILY NAMES	GIVEN NAMES ABCDEFGH	GIVEN NAMES IJKLMNO	GIVEN NAMES PQRSTUVWXYZ	GRANTEES	BOOK	PAGE	No. of Acres	BRIEF DESCRIPTION, LOCATION, ETC. (Not Warranted)
31681 Apr. 21, 1980	Forrester			Lindsay J. + Rebekah J.	Rebekah J. Hughes	1124	399		Lot 7 Rock Creek Dr. also use alley (Hwy 101) O'Neal Tr.
32591 May 7, 1980	Forrester			Ruth P. etal	John J. Forrester etal	1125	303		Mt. lots 1-5 Shier O'Neal Rd.
33018 May 13, 1980	Forrester			J. Irving	Lynne Hudson etal	1125	202	22.2	acres Barton Rd. Highland Tr.
35814 June 16, 1980	Forrester	Don E. + J. Earle			Joseph J. Monroe etal	1127	511		Langley Hgts. Bond for Little Lots 12+13
36736 June 26, 1980	Forrester	George W.			Bascombe P. Hall	1128	233		Book 864 Pg. 617 Termination of Lease, see Deed
3842 Aug 8, 1980	Forrester	Christine K.			Furman Cooper ^{Jr.} Builder	1130	773		Lot 25 Sulloway Cr. "Sheryl Terrace"
8966 Sept. 19, 1980	Forrester			Lindsay J. ^{etal}	Carl L. Putnam	1133	890	1.03	ac. Fairview Rd. & Hwy 418
14253 Nov. 6, 1980	Forrester			Wilton E. ^{etal}	Mellie N. Forrester	1136	823		Lot 50 Sharon Dr. Sharon Pl.
15333 Nov. 18, 1980	Forrester			Lindsay J. ^{etal}	James R. Bohannon	1137	532		3.05 acs. maywood acres Land Sales Contract + Assignment
16591 Dec. 2, 1980	Forrester			Penelope M. ^{FIKIA Penelope M. mfe Garity m: Buntz}	Alan DeVorsey etal	1138	198		Lot 21 Stella Ave.
19908 Jan 9, 1981	Forrester	Anna C. ^{etal}			William A. Leslie	1140	498		Lot 164 De Brakam Ct.
" "	"	Harrison A. ^{etal}			" " " "	1140	498		"Chanticleer" Sec. IV
23271 Feb. 17, 1981	Forrester			Theodore O Sr.	Geneva H. Forrester	1142	842		Spaga Tr. Lot 0.93 acres, also .75 acre Chick
25170 Mar. 9, 1981	Forrester			Linda D. + Wallace E.	Ruth W. Cantrell etal	1143	902		Austin Tr. Mauldin Lot 3 + pt. lot 2 E. Butler Ave.
29288 Apr. 9, 1981	Forrester	Gloria L.			John D. Morgan etal	1145	993		"Wildair Ests." Bond for Little Lot 18 Burgandy Rd.
29179 Apr. 17, 1981	Forrester	Horace F.			Scott Anthony Forrester	1146	483	25	acres Packs Mt. Rd.

DIRECT or GRANTOR Index to Deeds — Greenville County, S. C.

Open at Proper Tab according to First Letter or Letters of Name and refer to Buff Sub-Index sheet for page reference.

KEYS PRINTING CO., GREENVILLE, S. C.

FILE NUMBER DATE OF RECORD	GRANTORS FAMILY NAMES	GIVEN NAMES ABCDEFGHIJ	GIVEN NAMES JKLMNO	GIVEN NAMES PQRSTUVWXYZ	GRANTEES	BOOK	PAGE	No. of Acres	BRIEF DESCRIPTION, LOCATION, ETC. (Not Warranted)
29400 Apr. 20, 1981	Forrester			Sue S.	Frank P. Guarino	1146	615		Memorandum of lease agreement
30673 May 4, 1981	"			John Grady et al	Stephen Kelly Stewart	1147	356	9.6	acres Hwy. 14
2158 July 24, 1981	Forrester	Christine K.			Jerry E. Davis, et al	1152	353		Rose Cr. Drapel Terrace Chick Spgs. Tp. Lots 23, 24, Pt. 25 Rosebrier Ln + Dell
7928 Sept. 28, 1981	Forrester	Billy V.			Evelyn K. Forrester Foundation	1155	901		Mt. 4.25 acres Highland Sp.
8722 Oct. 6, 1981	Forrester	Harrison A.			Clemson Architectural	1156	334	2.3	acres R/W I-385 "Pt. Buckwood"
17290 Feb. 2, 1982	Forrester			Lindsay J. Jr.	Lyman L. Williams	1161	883		Lot 22 Lindsey Acres Grove Sp.
18699 Feb. 19, 1982	Forrester	Elizabeth M.			Mark W. Forrester	1162	728		Mt lot 7 Sycamore Dr. Drew. Chick Spgs. Tp.
19488 Mar 2, 1982	Forrester			John Grady Sr. et al	William Eugene Lybrand	1163	223		Quit Claim Mt. Lot 6 7 Pine St.
20690 Mar 16, 1982	Forrester	Betty K. + John D.			Robert L. Rhodes, et al	1163	940		Lot 10 Robin Dr. "Nash Mill Estate"
24915 May 7, 1982	Forrester			Richard et al	Sony M. Pearson, et al	1166	605		Lot 40 Paris View Dr. Paris View Sec. I
"	"			Roxie G.	" " " " "	1166	605		
26918 June 2, 1982	Forrester	Hazel G.			Paul C. Lewis et al	1167	904		Dr. Paris Mt. Sp. Pt. Tract 13 Cr. Woodland + Reson
3412 Aug 10, 1982	Forrester	Cynthia G.		Thomas E.	Greenville County	1171	833		Right of Way Greenville County
3560 Aug 10, 1982	"			Woods, Sec T	Danco, Inc.	1	430		Dedication of Roads + Streets +
9311 Oct. 15, 1982	Forrester			Mary R.	George Washington Forrester	1175	788		Power of Attorney
13752 Dec. 7, 1982	Forrester	George W.			Charles G. Forrester	1178	529		Power of attorney

DIRECT or GRANTOR Index to Deeds — Greenville County, S. C.

Open at Proper Tab according to First Letter or Letters of Name and refer to Buff Sub-Index sheet for page reference.

KEYS PRINTING CO., GREENVILLE, S. C.

(E)

FILE NUMBER DATE OF RECORD	GRANTORS FAMILY NAMES	GIVEN NAMES ABCDEFGH	GIVEN NAMES IJKLMNO	GIVEN NAMES PQRSTUVWXYZ	GRANTEES	BOOK	PAGE	No. of Acres	BRIEF DESCRIPTION, LOCATION, ETC. (Not Warranted)
16163 Jan. 10, 1983	Forrester	Bessie J			<i>etal</i> Kenneth Forrester	1180	573	16	Sp. Acre Barnett Rd. Highland
16762 Jan. 10, 1983	"	Bessie J			<i>etal</i> Kenneth Forrester	1180	574	2.13	Acres Cobb Rd. Highland Sp.
17571 Jan. 18, 1983	"		MARY F. McDaniel		Marion F. Babcock	1181	37		Lot Darby Bridge Rd
19195 Feb. 3, 1983	"		Mary Allen		<i>etal</i> Susan F. Rucker	1182	5		Power of Attorney
20743 Feb. 21, 1983	"	Charles E			<i>etal</i> Billy M. Woods	1182	865	1.10	acres U.S. Hwy 25
22117 Mar. 4, 1983	"			I. J	<i>etal</i> Helen H. Forrester	1183	766	29.50	acres Jordan Rd. Highland Sp.
22116 Mar. 4, 1983	"	Helen H.			Polly F. Mason	1183	768	19.50	acres also Lot Highland Sp.
22115 Mar. 4, 1983	"	Helen H.			Polly F. Mason	1183	771	3.9	acres Highland Sp.
22114 Mar. 4, 1983	"			I Irving	Helen H. Forrester	1183	773	2	acres Jordan Rd Highland Sp.
22521 Mar. 9, 1983	"	Horace J			John Dale Forrester	1184	82	3.62	acres Parks Rd.
24747 Mar. 30, 1983	"				<i>etal</i> Nathan C. Jimmy J. Lindsey	1185	204	.51	acres New Cut Rd
(())	> 1				<i>etal</i> Linda O. " " "	1185	204		
24912 Mar. 31, 1983	"	Helen W. + John M. + Rehekal			<i>etal</i> Jack R. Moore	1185	310		Int. 31.6 acres S.C. Hwy 14
25300 Apr. 4, 1983	"				Lillie Campbell Arden Johnson Stewart	1185	576		General Power of Attorney
25301 Apr. 4, 1983	"			Thomas	Arden Johnson Stewart	1185	580		General Power of Attorney
26229 Apr. 11, 1983	"	Elizabeth M.			Mark W. Forrester	1186	170		Power of Attorney

DIRECT or GRANTOR Index to Deeds — Greenville County, S. C.

(E1)

☞ Open at Proper Tab according to First Letter or Letters of Name and refer to Buff Sub-Index sheet for page reference.

KEYS PRINTING CO., GREENVILLE, S. C.

FILE NUMBER DATE OF RECORD	GRANTORS FAMILY NAMES	GIVEN NAMES ABCDEFGHIJ	GIVEN NAMES JKLMNO	GIVEN NAMES PQRSTUVWXYZ	GRANTEES	BOOK	PAGE	No. of Acres	BRIEF DESCRIPTION, LOCATION, ETC. (Not Warranted)
28532 Apr 29, 1983	Forrester			etal	Alton E. Norton etal	1187	409	4.18	acres S.C. Hwy 418
28482 Apr 29, 1983	"			Thomas E.	Irving E. Moore etal	1187	358		Lot 27 Parkway See Deed Book 1111 pg. 85
29541 May 9, 1983	"			Lindsay J. etal	Alton E. Norton	1187	958		Subsequent Land Sale Contract - for air
32575 June 2, 1983	"			S.M.	Virginia M. Forrester	1189	541		Power of attorney
32574 June 2, 1983	"			M.	Judith F. Green, etal	1189	547		Power of attorney
33540 June 10, 1983	"			Thomas	Ben (M.M.) Sloan et al Greenville, Ltd.	1190	38	24.2	Acres also right of way & road to City of Mauldin
1394 July 13, 1983	"			Wood Sec 6	Prestige Builders of	1	457		Dedication & Transfer of street
1971 July 19, 1983	"	Associates	a Gen Pts		William W. Mims etal	1192	595		lots 70 & 71 Daquena Park
6965 Aug 29, 1983	"			James W. etal	Robert D. Sampson	1195	254		Lot 55 Sycamore Acres
"	"			Judith D. etal	" "	1195	256		
8086 Sept 8, 1983	"			Dana Jones	Spencer Gray Holiday	1195	997		2 1/2 Lot 1 Cannon Ave, Chick spp
8783 Sept 14, 1983	"			Rebekah T.	The City of Greenville	1196	268	42.00	acres Mauldin Rd. also Low R/W
8783 Sept 14, 1983	"			Rebekah T.	The City of Greenville	1196	269	3.0	acres, Mauldin Rd.
9331 Sept 20, 1983	Forrester	Ada	Cardner		R. Kent Morrison etal	1196	651		pt Lot 20 Richmond Dr. Sec II
10606 Sept 24, 1983	Forrester			Lindsay J. jr.	Shelby M. Hopkins etal	1197	369		Lot 4 Sunday Dr. Cross Sp
16566 Nov 22, 1983	"	Bernice	At Kenneth		Joe Dean Mathis etal	1200	961	1.01	On Barnett Rd.

DIRECT or GRANTOR Index to Deeds — Greenville County, S. C.

Open at Proper Tab according to First Letter or Letters of Name and refer to Buff Sub-Index sheet for page reference.

KEYS PRINTING CO., GREENVILLE, S. C.

(F)

FILE NUMBER DATE OF RECORD	GRANTORS FAMILY NAMES	GIVEN NAMES ABCDEFGH	GIVEN NAMES IJKLMNO	GIVEN NAMES PQRSTUVWXYZ	GRANTEES	BOOK	PAGE	No. of Acres	BRIEF DESCRIPTION, LOCATION, ETC. (Not Warranted)
20555 Dec 30, 1983	Forrester			Lindsay J. J.	Lindsay J. Forrester III ete	1203	512		138 ac. Open Way
20554 Dec 30, 1983	"			Lindsay J. J.	Lindsay J. Forrester III ete	1203	515		2 Drafts
28441 Mar 16, 1984	"			Rebekah J.	City of Greenville	1208	257		Right of Way
31449 Apr 9, 1984	"			J.	Edith Day ete	1210	BS		Sub 32 36/100 ac. less pt
29501 June 14, 1984	"	Debra S. ete			Edwards Frank See II	1214	863		Waiver of Restrictive Covenants
1908 July 18, 1984	"			Dully J.	Wayne Allen Forrester	1217	327		Power of attorney
4629 Aug 13, 1984	"	Farms pt.			Duke Power Co.	1219	192		Right of way
5392 Aug 20, 1984	"			Jeantle H.	Wayne Allen Forrester	1219	67		Sub 9.7 ac. to St. 16 ac. Capick Rd, 1/4 Acre Sp.
7151 Sept 4, 1984	"	Donald D. ete			Michael R. Rainey ete	1220	948	2.26	Rolling Meadows Est, Sec. I
	"	Orin J. ete			" "	1220	948		
8801 Sept 19, 1984	"			Lindsay J. ete	Beaman Mack ete	1222	194	2.1 ac.	July 418
9252 Sept 24, 1984	"			Sec. VI pt II Woods	Prestige Builders of Greenville	Dedication Bk.			Roads to Greenville County Dedication & Transfer of Streets &
9654 Sept 27, 1984	"	Farms			Forrester Farms Pt.	Dedication Bk.			Roads to Greenville County Dedication & Transfer of Streets &
9654 Sept 27, 1984	"	Farms Pt.			Forrester Farms	Dedication Bk.			Roads to Greenville County Dedication & Transfer of Streets &
11809 Oct 18, 1984	"			Jeantle H.	Wayne Allen Forrester	Commitment	424		16 ac. Capick Rd. 1/4 Acre Sp. less 9.7

DIRECT or GRANTOR Index to Deeds — Greenville County, S. C.

(FD)

Open at Proper Tab according to First Letter or Letters of Name and refer to Buff Sub-Index sheet for page reference.

KEYS PRINTING CO., GREENVILLE, S. C.

FILE NUMBER DATE OF RECORD	GRANTORS FAMILY NAMES	GIVEN NAMES ABCDEFGH	GIVEN NAMES IJKLMNO	GIVEN NAMES PQRSTUVWXYZ	GRANTEES	BOOK	PAGE	No. of Acres	BRIEF DESCRIPTION, LOCATION, ETC. (Not Warranted)
12179 Oct 23, 1984	Forrester	C Carlisle		Ruby A	Douglas E. Galey	1224	634		Strip Hwy. 14
14268 Nov 9, 1984	"			Due S.	Frank P. Guarino	1226	27		Lease Agreement Lot Hwy 276
15650 Nov 21, 1984	"	Farms	a s.e. Sects.		the City of Greenville Commissionary of Public Works	1227	44		installed at Forrester Farms water mains lines, valves & appurtenances
15802 Nov 26, 1984	"	"	"	"	Forrester Farms	1227	117		Subdivision known as Forrester Farms Restrictions & protective Covenants for Farms
16371 Nov 30, 1984	"	Farms	a s.e. Sects.		Paris Smith, Inc.	1227	573		Lot 11 Burning Bush, Forrester
17330 Dec 7, 1984	"	Dany J.	etc		Charles J. Gentry Jr.	1008	133		Lot 8+9 Chick Spur Sp.
"	"	David J. Gentry	etc		" "	1008	133		
18100 Dec 17, 1984	"	C.C. Carlisle Forrester			Douglas E. Galey	1228	923		Book 1224 pg 634 Strip Hwy 14, see orig subd.
19452 Dec 31, 1984	"			Stephen A	Josue S. Barry	1230	83		Lot D'Krup Sp.
20326 Jan 8, 1985	"	Farms	a s.e. pts		James Leary Bladen	1230	631		Lot 20 Forrester Farms
20399 Jan 9, 1985	"			Lindsay J.	Lindsay J. Forrester III	1230	670		Lot 16 Balance Br Rd. Deed.
20328 Jan 9, 1985	"			Lindsay J.	Lindsay J. Forrester III	1230	671		Lot 1 Balance Br Rd. Deed.
20321 Jan 1, 1985	"			Lindsay J.	Lindsay J. Forrester III	1230	672		Lot 14 Chestnut St.
20316 Jan 9, 1985	"			Lindsay J.	Lindsay J. Forrester III	1230	673		Lot 6a Deed.
20315 Jan 1, 1985	"			Lindsay J.	Lindsay J. Forrester III	1230	674		Lot I Lot 22 Rinsdale Dr. Dullington
20400 Jan 1, 1985	"			Lindsay J.	Lindsay J. Forrester III	1230	675		Lot 20 Hickory Dr. Butler Sp.

DIRECT or GRANTOR Index to Deeds — Greenville County, S. C.

Open at Proper Tab according to First Letter or Letters of Name and refer to Buff Sub-Index sheet for page reference.

(G)

FILE NUMBER DATE OF RECORD	GRANTORS FAMILY NAMES	GIVEN NAMES ABCDEFGHIJ	GIVEN NAMES JKLMNO	GIVEN NAMES PQRSTUVWXYZ	GRANTEES	BOOK	PAGE	No. of Acres	BRIEF DESCRIPTION, LOCATION, ETC. (Not Warranted)
20882 Jan 15, 1985	Forrester				J. J. Dobson et al	1230	979		Green Mile Village Lot 114 Calloway New Anderson St
22603 Jan 31, 1985	"	as.c. pts Farms			James Industries Inc.	1232	123		Forester Farms. Lot 19, Burning Bush Rd.
22730 Apr 1, 1985	"	as.c. pts Farms			J. Stanley Johnson	1232	123		Lot 1 Forester Farms
23656 Feb 11, 1985	"	as.c. ben pts Farms			Levett Company Inc	1232	681		Lot 13 Forester Farms
23838 Feb 13, 1985	"	as.c. ben pts Farms			Martin + Pittman Builders	1232	817		Lot 6 Forester Farms
24357 Feb 18, 1985	"	as.c. ben pts Farms			Doris Smith Inc.	1232	32		Forester Farms Lot 10, 0.29 ac, Burning Bush Rd.
24770 Feb 22, 1985	"	as.c. ben pts Farms			Datewood Bldg Inc.	1233	489		Lot 5 Forester Farms Mauldin
25078 Feb 26, 1985	"	Farms			Ed. Burgess Co. Inc.	1233	705		Lot 15 Forester Farms Mauldin
25298 Mar 1, 1985	"	Farms			Cambridge Bldg + Dump Inc.	1233	959		Lot 7 Burning Bush Rd, Forester Farms
26430 Mar 8, 1985	"	Farms			Caroline Builders of S.C. Inc.	1234	502		Lot 2 Burning Bush Rd, Forester Farms
26749 Apr 12, 1985	"	Farms			Spitzer Const + Dump Inc.	1234	679		Lot 1, Forester Farms
28004 Nov 22, 1985	"	"			James Henry Builders	1235	449		Lot 4 Forester Farms
28646 Mar 28, 1985	"	as.c. ben pts Farms			Ed Burgess Co., Inc.	1235	772		Lot 3 Forester Farms Mauldin
29349 Apr 2, 1985	"	as.c. ben pts Farms			Datewood Builders, Inc.	1236	275		Forester Farms Mauldin Lot 21, Burning Bush Rd.
29554 Apr 3, 1985	Forester	Gerald D. et al			Jerry L. Alexander, et al	1236	390		Lot 35 Raywood Dr. Sunny Slope Sec I
"	"	Carolyn Y. et al			" " "	1236	390		

DIRECT or GRANTOR Index to Deeds — Greenville County, S. C.

(G1)


Open at Proper Tab according to First Letter or Letters of Name and refer to Buff Sub-Index sheet for page reference.

()

FILE NUMBER DATE OF RECORD	GRANTORS FAMILY NAMES	GIVEN NAMES ABCDEFGH	GIVEN NAMES IJKLMNO	GIVEN NAMES PQRSTUVWXYZ	GRANTEES	BOOK	PAGE	No. of Acres	BRIEF DESCRIPTION, LOCATION, ETC. (Not Warranted)
29809 Apr 4, 1985 36583	W.S.C. Forrester	Jean Pto. Farms			J. Stanley Johnson	1236	517		Lot 8, Forrester Farms
Apr 10, 1985 20743	"	Luke A. 712 Sottig Inella Biling			Sara J. Verdin	1236	885		Amable Power of Attorney Pt.
Apr 12, 1985 20631	"	Latter B.			Daniel R. Baling	1237	165		At life Estate pt tract 3 Baling
Apr 12, 1985 21685	"	" Architect Control Committee			Danco Inc.	1237	27		Lot 14, Forrester Farms
Apr 22, 1985 "	"	Farms			Forrester Farms	1237	746		Restriction of Protective Covenants for Subdivision Forrester Farms for only recorded Bk 1227 pg 117
33164 May 2, 1985 25138	"		Rebekah		Lindsay J. Forrester	1238	650		Lot 20 Whitkey Dr. Butler Sp.
May 24, 1985 21034	"	Lindsay J. Forrester			Robert P. White	1240	197	3.05	ac. Hwy 418
June 4, 1985 38606	"		Renee		Rachel J. Masteller	1240	903	1.23	ac. Mt. Lebanon Rd. Prop. Regime
June 19, 1985 514	"		Rebekah etc		Lindsay J. Forrester	1242	267		Unit 6 - C Town Park, Harris Deed Bk 1227 pg 117
July 2, 1985 2005	"	Farms A.S.C. New pt			Forrester Farms Subd.	1243	423		Release of Restrictions, for orig see original deed Bk 1232 Pg 817
July 18, 1985 2706	"	Farms A.S.C. New pt.			Martin & Pittman Builders	1244	425		Lot 6 Forrester Farms, For
July 25, 1985 4668	"	Donald W.			E. M. Jetterfield	1244	896		Lot 21 also lot 22 Hwy 2
Aug 1, 1985 5732	"		Lindsay J. etc		Carl Putnam	1245	756	.80	ac. S.C. Hwy 418
Aug 12, 1985 6671	Forrester		K. P. et al		Breckinridge L.L.C. Pto. Associated Opt. Investors	1245	777		Exec. Opt. Investors/Breckinridge L.L.C. Pto. Just amended Certificate of L.L.C. Pto. of which see up.
Aug 26, 1985	Forrester		Ruby J.		D. Wesley Davenport Jr.	1247	200		Lot 67 Pto. of... Circle

DIRECT or GRANTOR Index to Deeds — Greenville County, S. C.

REG. U. S. PAT. OFFICE *Chas. M. Catts* County Indexes Since 1888 An Identifying Trade Mark

 Open at Proper Tab according to First Letter or Letters of Name and refer to Buff Sub-Index sheet for page reference.

COTT FAMILY NAME INDEX No. 75 © 1949
MADE BY THE COTT INDEX COMPANY, COLUMBUS, OHIO
SOLD BY WALKER, EVANS & COGSWELL CO., CHARLESTON, S. C.


(A)

FILE NUMBER DATE OF RECORD	GRANTORS FAMILY NAMES	GIVEN NAMES ABCDEFGHIJ	GIVEN NAMES JKLMNO	GIVEN NAMES PQRSTUVWXYZ	GRANTEES	BOOK	PAGE	No. of Acres	BRIEF DESCRIPTION, LOCATION, ETC. (Not Warranted)
7840 Sept 4, 1985	Forrester				Dona F. Curry	1247	999	0.747 ac	pt. 3
8266 Sept 9, 1985	"		B. Mannie		Thomas P. Forrester	1248	341		Power of attorney
13263 Oct 16, 1985	"			Peep D. Willodean	Ronald O. Crippin	1251	103		pt 68 + pt 69, Paris View Sec 2
"	"				"	1251	103		Paris View Dr.
14575 Oct 28, 1985	"	Jane			Ed. Burgess Co. Inc	1252	91		pt 12 Forrester farm
14576 Oct 28, 1985	"	Jane			Ed. Burgess Co. Inc	1252	92		pt 16 Forrester farm
15187 Oct 31, 1985	"		Jd. + Eric Mort W.		Harold B. Brusey	1252	396		pt 7 Sycamore Dr.
15188 Oct 31, 1985	"	Douglas			Harold B. Brusey	1252	397		pt 7 Sycamore Dr.
16720 Nov 14, 1985	"	Carl A.			R. E. Yunker	1253	307	1.17 ac	Ridge Rd.
19771 Nov 26, 1985	"		Kenneth		Greenville County	1254	136		Orange Assistance Agreement
19233 Dec 6, 1985	"		Joyce D.		Henry C. Forrester	1254	768	20	pt 11 Club View Dr. Club View
21686 Dec 31, 1985	"	a S.C. Gen			W. D. Yarbrough	1256	404		pt 1 Forrester Woods Sec VIII also
23799 Jan 7, 1986	"			Violet Jd.	Mark Forrester	1257	829		pt 13 Ridgeway Dr.
2507 Feb 3, 1986	"			Stephen D.	Oliver E. Forrester	1259	66	3.21	ac Forrester Rd. O'Neal Sp.
27901 Feb 25, 1986	"	Jane			Ed Burgess Co. Inc.	1260	458		pt 17 Forrester farm
30541 Mar 19, 1986	"		By Mort W. Yarbrough & J.	Peep D.	Blue Ridge Dairy Inc.	1262	250	32 ³⁶ / ₁₀₀ ac.	

DIRECT or GRANTOR Index to Deeds — Greenville County, S. C.

(H1)

REG. U. S. PAT. OFFICE *Chas. McCott* County Indexes Since 1888 An Identifying Trade Mark

 Open at Proper Tab according to First Letter or Letters of Name and refer to Buff Sub-Index sheet for page reference.

COTT FAMILY NAME INDEX No. 75 © 1949
MADE BY THE COTT INDEX COMPANY, COLUMBUS, OHIO
SOLD BY WALKER, EVANS & COGSWELL CO., CHARLESTON, S.C.

FILE NUMBER DATE OF RECORD	GRANTORS FAMILY NAMES	GIVEN NAMES ABCDEFGHIJ	GIVEN NAMES JKLMNO	GIVEN NAMES PQRSTUVWXYZ	GRANTEES	BOOK	PAGE	No. of Acres	BRIEF DESCRIPTION, LOCATION, ETC. (Not Warranted)
33722 Apr 15, 1986	Forrester			Rebekah	Lindsay J. Forrester ^{the other 2}	1264	157		Also Easement for 2 years + interest Lot 41, 11 ac. Mauldin Rd.
33721 Apr 15, 1986	"			Rebekah	Lindsay J. Forrester ^{all the other 2}	1264	157		Easement for 2 years + interest Lot 41, 11 ac. Mauldin Rd. Also
33720 Apr 15, 1986	"			Rebekah	Lindsay J. Forrester ^{the other 2}	1264	161		Easement for 2 years + interest Lot 41, 11 ac. Mauldin Rd. Also
33719 Apr 15, 1986	"			Rebekah	Lindsay J. Forrester ^{the other 2}	1264	163		Easement for 2 years + interest Lot 41, 11 ac. Mauldin Rd. Also
33899 Apr 16, 1986	"	Donald D.	etc		Clyde R. Ratzen ^{etc}	1264	238		Lot 13 = 2.65 ac + Lot 14 = 2.95 ac. Rolling Meadows Estate
"	"	David J.	etc		"	1264	238		
34285 Apr 22, 1986	"	Farm			W. David Gubrough ^{etc}	1264	666		Lots 18, 22, 24 Forrester Farm
34585 Apr 22, 1986	"	"			Lilly Gubrough	1264	665		Lot 23, Forrester Farm
34544 Apr 22, 1986	"		R. Maude		Joe M. Forrester ^{etc}	1264	713		Cr. Hwy 161 + County Rd Lot, 2.02 ac. O'Neil sp.
38040 May 16, 1986	"			Ralph D.	Dean D. Forrester ^{etc}	1266	519		Parcel Control Ad.
"	"			Willadean	"	1266	519		
42119 June 16, 1986	"	Charles C. + Linda C.			Kenneth P. Sullivan ^{etc}	1268	726		Maude Sec. 2 Lot 196 Camden Lakes Belle
42463 June 18, 1986	"	David B.			Robert M. Branch ^{etc}	1268	941	9.215 ac.	O'Neil sp.
42462 June 18, 1986	"	David B.			Henry H. Branch ^{etc}	1268	944	11.05 ac.	O'Neil sp.
1621 July 11, 1986	"	Farm			Lilly Gubrough ^{etc}	1270	826		Lot 23 Forrester Farm septic tank lines
3371 July 24, 1986	"			Ralph D.	Dean D. Forrester ^{etc}	1271	863		Easement to buy + maintain

DIRECT or GRANTOR Index to Deeds — Greenville County, S. C.

() Open at Proper Tab according to First Letter or Letters of Name and refer to Buff Sub-Index sheet for page reference.

()

FILE NUMBER DATE OF RECORD	GRANTORS FAMILY NAMES	GIVEN NAMES ABCDEFGHIJ	GIVEN NAMES JKLMNOPQ	GIVEN NAMES RSTUVWXYZ	GRANTEES	BOOK	PAGE	No. of Acres	BRIEF DESCRIPTION, LOCATION, ETC. (Not Warranted)
5316 Aug 6, 1986	Forrester			Lindsay J. et al	Lindsay Acres	1272	815	}	Release of Deed Restrictions
" "	"			L. J. et al	" "	1272	815		
18242 Nov 4, 1986	"			Janeh + Victoria A.	Faye M. Muck	1280	54		Lot 723 Westwood Sec. II Simpsonville
25442 Dec 17, 1986	"			James F. + Janet M. <small>now 104th W. W. Ave</small>	Franklin M. Limbrey	1282	408		Crack 2 = 7.08 ac. Parks Mt. Ridge
30081 Jan 19, 1987	"			Ruthy W. et al	Bob G. Denton + Co.	1283	484		Village Lot 119 Arremont St (ave) Union Blk
30145 Jan 19, 1987	"			Charles B.	Gred L. Haggard	1286	538		Houses 7 w/ Pod mfg Co. at 139 Cradock Rd. Lot 27 First Ave Sec 1 Village
" "	"			Harold A. et al	Jerry Fowler et al	1286	578	} 3.02	Acres = Tract 10 Rolling Meadows Estate Sec III
" "	"			Mavis G. et al	" "	1286	578		
31569 Feb 2, 1987	"			Leila R.	Sara J. Verdin	1287	586		Power of attorney Wildair Estate
35213 Mar 2, 1987	"			Gloria L.	John D. Morgan et al	1289	275		Lot 18 Burgundy Dr.
40461 Mar 9, 1987	"			Charles R.	Judy Kay Smith	1289	858		II Highland Dr. Lot 4 Rolling Meadows Estate Sec I
39529 Mar 24, 1987	"			Lindsay J. et al	Douglas F. Falls et al	1291	124		Lot 10
40130 Mar 27, 1987	Forrester			John Fred	John William Strange et al	1291	352		Lot 118 Woodville Ave.
48031 May 9, 1987	Forrester			James	Calvin Investment Group	1294	354	14.81	ac. Riley Smith Rd.
51701 Mar 29, 1987	"			John M. + Deborah A.	Rebekah A. Forrester et al	1295	848		32.5 ac. Barritt Rd.
54221 June 8, 1987	"			Ralph	Dary Faith Finley	1296	889		Lot 13 Woodling Hts

DIRECT or GRANTOR Index to Deeds — Greenville County, S. C.

(11)

Open at Proper Tab according to First Letter or Letters of Name and refer to Buff Sub-Index sheet for page reference.

()

FILE NUMBER DATE OF RECORD	GRANTORS FAMILY NAMES	GIVEN NAMES ABCDEFGHIJ	GIVEN NAMES KLMNO	GIVEN NAMES PQRSTUVWXYZ	GRANTEES	BOOK	PAGE	No. of Acres	BRIEF DESCRIPTION, LOCATION, ETC. (Not Warranted)
55599 June 15, 1987	Forrester	Audrey + G. L. Jr. etal			Greenville County	1297	377		Drainage Assistance Agreement
55550 June 15, 1987	"	Evelyn K.			Heming W. Lynn etal	1297	376		Lot Highlands Sp.
56189 June 17, 1987	"	Creek Partnership			Forrester Creek Subd.	1	588		County Dedication of Street + Road to Greenville
57304 June 23, 1987	"	By master w. Daniel Scarborough Jr.			Carl L. Putnam	1298	122		Lot B. S. C. Hwy 418
58013 June 26, 1987	"	John M + Rebekah			Rebekah A Forrester	1298	428	15.265 ac.	For info see deed bk. 1295 pg 848
58129 June 29, 1987	"	Renneth Ray + Patricia R.			Ronald G Laws	1298	471		Lot 4
1922 July 10, 1987	"	By master w. Daniel Scarborough Jr.			Virginia S. Proffitt etal	1299	532	17.025 acres	Highlands Sp.
3950 July 22, 1987	"	John M + Rebekah A etal			Greenville County	1300	323		Agreement
4430 July 24, 1987	"	Creek Pts.			Linda R Forrester	1300	666		Deed Lot 230 Winterfield Place
7451 Aug 24, 1987	"	Harvey			Steven Lee Forrester	1303	223		Lot New Wilson Bridge Rd.
7606 Aug 25, 1987	"	Renneth + Sam L etal			David G. Pennell etal	1303	284		2.11 ac. Ball Rd.
10364 Aug 28, 1987	"	Creek Pts.			Duke Power Co.	1303	665		Right of way
11910 Sept 8, 1987	"	By Greenville County Probate Judge			Rebekah A. Forrester	1304	518		Conservatorship
16674 Oct 7, 1987	"	Harvey K.			William Edwin Wall, etal	1307	3		Club View Dr. + Traynham Blvd. Lot 11 Club View Heights
18817 Oct 21, 1987	"	Creek Pts.			The Taylor Company, Inc.	1308	414		Forrester Creek way Lot 48 Forrester Creek Sub.
21345 Nov 6, 1987	"	Thomas E			Landy R. Raab etal	1309	848		Lot plat Bk 14 rd pg 97

DIRECT or MORTGAGOR Index to Real Estate Mortgages — Greenville County, S. C.

(51)

REG. U. S. PAT. OFFICE *Chas. McCott* County Indexes Since 1888 An Identifying Trade Mark

Open at Proper Tab according to First Letter or Letters of Name and refer to Buff Sub-Index sheet for page reference.

COTT FAMILY NAME INDEX No. 75 © 1949 MADE BY THE COTT INDEX COMPANY, COLUMBUS, OHIO SOLD BY PHOTO COPY SUPPLY, MAULDIN, S. C.

FILE NUMBER DATE OF RECORD	MORTGAGORS FAMILY NAMES	GIVEN NAMES ABCDEFGHIJ	GIVEN NAMES KLMNOPQ	GIVEN NAMES RSTUVWXYZ	MORTGAGEES	BOOK	PAGE	Amount	BRIEF DESCRIPTION, LOCATION, ETC. (Not Warranted)
31656 Jan 15 1988	Forrester	a.s.c. Camp Farms			Ronith Van ^{etal} Thiel	1315	281		Parcel Forrester Farms
31657 Jan 15 1988	"	"			Arthur Snapp ^{etal} Jr.	1315	282		Parcel Forrester Farms
34186 Feb 4 1988	"	ptz Creek			Law - Del Builder	1316	581		Forester Creek Sub. Lot 33 Forester Creek way
3419 Feb 5 1988	"	ptz Creek			James Leary Builder	1316	717		Forester Creek Sub. Lot 46 Forester Creek way
3456 Feb 9 1988	"		Naomi (Adams)		Pastor R. Forrester	1316	896		Usable Power of attorney
34992 Feb 9 1988	"		Mary Mrs. R. M. Laughlin		George W. Forrester	1316	902		Usable Power of attorney
35337 Feb 9 1988	"		Mary R.		George W. Forrester	1316	907	0.52 ac	Lot 2 Rape Mt. Rd. Butler
36022 Feb 19 1988	"	Ethel Creek Partnership			Meljord A. Forrester	1317	164		Power of attorney Forester Creek Sub
37000 Feb 26 1988	"	Creek Partnership			Law - Del Builder Greenville Jr.	1317	529		Lot 24 Forester Creek way
37569 Mar 1 1988	"	Creek Partnership			Landmark Properties	1318	66		Creek Sub Lot 9 Forester Creek Dr. Forester
37926 Mar 3 1988	"		Dee Smith Recreation Club		Freddy H. Brookshire	1318	297	11.56	ac. plot of survey for Freddy Forester Way Section Phase II
38460 Mar 7 1988	"	Creek Partnership		Work State	Forester Woods ^{Phase II} _{See III} Jr.	1318	557		Second Amendment to Restriction
39075 Mar 11 1988	"	"			James Leary Builder	1318	870		Lot 18 Forester Creek Dr. Way Forester Creek Sub.
39145 Mar 11 1988	"	"			Kiprina Doolittle Meade	1319	191		Lot 52 + pt Lot 53 Forester Creek Creek Sub.
39196 Mar 11 1988	"	"			Daniel B. Brewer	1319	221		Lot 6 Forester Creek Dr. Forester Creek Sub
39196 Mar 11 1988	"	"			Southeastern Properties	1319	250		Lot 5 Forester Creek Dr. Forester

DIRECT or GRANTOR Index to Deeds — Greenville County, S. C.

REG. U. S. PAT. OFFICE *Chas. McKee* County Indexes Since 1888 An Identifying Trade Mark

Open at Proper Tab according to First Letter or Letters of Name and refer to Buff Sub-Index sheet for page reference.

COTT FAMILY NAME INDEX No. 75 © 1949
MADE BY THE COTT INDEX COMPANY, COLUMBUS, OHIO
SOLD BY PHOTO COPY SUPPLY, MAULDIN, S. C.

(*)

FILE NUMBER DATE OF RECORD	GRANTORS FAMILY NAMES	GIVEN NAMES ABCDEFGH	GIVEN NAMES IJKLMNO	GIVEN NAMES PQRSTUVWXYZ	GRANTEES	BOOK	PAGE	No. of Acres	BRIEF DESCRIPTION, LOCATION, ETC. (Not Warranted)
39231 Mar 14 1988 40649	Forrester	Creek pts			Blake J. Waldrop ^{etal}	1319	279		Forrester Creek Sub. lot 42 Forrester Creek way
Mar 22 1988 40650	"	"			Jerry A. Penner ^{etal} Const. Co. Inc.	1320	18		Forrester Creek Sub. lot 21 Forrester Creek way
Mar 22 1988 40651	"	"			Jimmy M. Bridges Const. Co. Inc.	1320	19		Creek Sub. lot 11 Forrester Creek Dr. Forrester
Mar 22 1988 40652	"	"			Jimmy M. Bridges Co. Inc.	1320	20		Creek Sub. lot 20 Forrester Creek Dr. Forrester
Mar 22 1988 40813	"	"			Jimmy M. Bridges Const	1320	21		Creek Sub. lot 19 Forrester Creek Dr. Forrester
Mar 23 1988 40873	"		Mellie		May Carolyn Wheeler ^{Present}	1320	95		Lot 50 Sharon Park Sharon Drive
Mar 24 1988 " "	"	Gregory B. ^{etal}			Sharon M. Gassett	1320	138		Bond for Title Lot 43 High Valley Blvd. Fresh meadow Farm Sec 1 part 3p.
" "	"	Angela D. ^{etal}			" " "	1320	138		
Apr 1 1988 43477	"	Creek pts			Ronald Jordan Inc.	1320	959		Forrester Creek Sub lot 24 Forrester Creek Dr.
April 8 1988 43955	"	Creek pts			Worth W. Rieger	1321	570		Creek Sub lot 23 Forrester Creek Dr. Forrester
April 12 1988 46499	"	Creek pts			Glenn W. Durham	1321	843		Creek Sub. lot 29 Forrester Creek way Forrester
April 21 1988 48352	"	"			Southeastern Properties	1323	338		Creek Sub. lot 31 Forrester Creek way Forrester
May 7 1988 " "	"			R. Forrester	Jane C. Steggs	1324	453		Parcel Area near Village, Near
" "	"			Naomi B. ^{etal} attly in fact for Naomi R. Forrester ^{etal} Preston R.	" "	1324	453		
May 14 1988 48714	"	Creek pts			Banker Pump Co. Inc.	1324	750		Forrester Creek Sub lots 40-41 Forrester Creek way

(over)

DIRECT or GRANTOR Index to Deeds — Greenville County, S. C.

REG. U. S. PAT. OFFICE *Chas McCott* County Indexes Since 1888 An Identifying Trade Mark

Open at Proper Tab according to First Letter or Letters of Name and refer to Buff Sub-Index sheet for page reference.

COTT FAMILY NAME INDEX No. 75 © 1949
MADE BY THE COTT INDEX COMPANY, COLUMBUS, OHIO
SOLD BY PHOTO COPY SUPPLY, MAULDIN, S. C.

(L)

FILE NUMBER DATE OF RECORD	GRANTORS FAMILY NAMES	GIVEN NAMES ABCDEFGHIJ	GIVEN NAMES JKLMNO	GIVEN NAMES PQRSTUVWXYZ	GRANTEES	BOOK	PAGE	No. of Acres	BRIEF DESCRIPTION, LOCATION, ETC. (Not Warranted)
6650 Aug 5, 1988	Forrester	Creek Pt			<i>of Greenville Inc.</i> Landmark Properties	1334	102		Forrester Creek Subd. Lot 43 Forrester Creek way
1848 Aug 11, 1988	"	Alan Christopher Ann Cynthia	etc etc		D. Scott Stephens "	1334	761		Lot 3 Cary St.
8789 Aug 17, 1988	"			J. J. J. etc Lindsay	Lindsay J. Forrester III	1335	320		Certificates of Authority
9272 Aug 19, 1988	"			J. J. J. etc Lindsay	Johnny C. Balc etc	1335	692		Rockwood Enterprise Buttes 2p. Lot 20 Hickory Drive
10467 Aug 26, 1988	"	Creek pts			Steve W. Durban	1336	276		Forrester Creek way Lot 30 Forrester Creek Subd. Creek Subd
12640 Sept 9, 1988	"	"			Johnson Homes Inc.	1337	491		Lot 2 Forrester Creek Dr. Forrester
13040 Sept 12, 1988	"			J. J. J. etc Lindsay	Lindsay J. Forrester III etc	1337	681		Certificates of Authority Dep. of Dept. Rt. 1335 pg 692
13037 Sept 12, 1988	"			Lindsay J.	Johnny C. Balc. Landmark Properties	1337	690		Lot 20 Hickory Drive Buttes Creek Subd Lot 44 Forrester Creek way, Forrester
20872 Oct 28, 1988	"	Creek pts.			Ann S. Ballenger Inc.	1342	917		Forrester Creek Subd Lot 47 Forrester Creek way
21662 Nov 1, 1988	"	Creek pts			Banker Development Co. etc	1343	63		Forrester Creek Subd Lot 13 Forrester Creek Dr.
21947 Nov 2, 1988	"	Creek pts		Now Peggy B. Forrester also John B. Forrester	Spencer Leon Bowen	1346	149	1.70 ac	Bullham Rd
21927 Dec 6, 1988	"			Now Peggy B. Forrester also John B. Forrester	"	1346	149		
29320 Dec 29, 1988	"	Creek pts			Banker Development Co. Inc.	1347	590		Forrester Creek Subd Lot 14 Forrester Creek Dr.

DIRECT or GRANTOR Index to Deeds — Greenville County, S. C.

REG. U. S. PAT. OFFICE *ChumCott* County Indexes Since 1888 An Identifying Trade Mark

Open at Proper Tab according to First Letter or Letters of Name and refer to Buff Sub-Index sheet for page reference.

COTT FAMILY NAME INDEX No. 75 © 1949
MADE BY THE COTT INDEX COMPANY, COLUMBUS, OHIO
SOLD BY PHOTO COPY SUPPLY, MAULDIN, S. C.


(M)

FILE NUMBER DATE OF RECORD	GRANTORS FAMILY NAMES	GIVEN NAMES ABCDEFGHIJ	GIVEN NAMES JKLMNO	GIVEN NAMES PQRSTUVWXYZ	GRANTEES	BOOK	PAGE	No. of Acres	BRIEF DESCRIPTION, LOCATION, ETC. (Not Warranted)
18774 May 1989	Forrester		C et al Mathew		Donald R. Lawson et al	1360	513		pt lot 8 + 9 Owen Rd
" "	"		D. O et al Dince			1360	513		
21181 May 16, 1989	"	a S.C. Gen. Creek Pts.			C. Murray Lane et al	1361	840		Mauldin lot 14 Forrester Creek Sub
22865 May 25, 1989	"	Creek pts			Banker Development Public Transportation Co. Inc.	1362	814		Forrester Creek Sub Lots 15, 16, 21, 27, 28, 39 + 53
26618 June 19, 1989	"		James L + Thomas P.		S.C. Dept of Highways + Committee	1365	67	2.027	also property also rights ac. Also Strip, also Irregular Area
27003 June 21, 1989	"	Dec'd By Greenville County Probate Judge	Debbie M.		James S. Forrester	1365	288		Cowpasture # 85 GCQ30004
27418 June 23, 1989	"	Creek Partnership			Ronette H. Bailey	1365	517		Strip Niles Rd
28383 June 30, 1989	"			et al Jimmie P.	Clifford Pace	1366	103		lot 1.9 acres Jugalos Rd.
40935 Oct 12, 1989	"		J. J. III Lindsay	Co. Jr.	Joseph M. Bauer et al	1372	851		See I lot 22 Riverside Dr. Mullens
45650 Oct 11, 1989	"	Paul et al Norrance			James Winkle	1375	679		lot lot 63 + 63A Bridge Rd
" "	"	aka Cynthia Cynthia H. Lowe	D. Lowe Lowe et al			1375	679		See I Subd for Burlington Industries Inc.
47119 Oct 18, 1989	"		Lindsay J. - Co. Tr		Susan Burden	1376	629	2 acres	Grow Tp.
55892 Dec 2, 1989	"	M Nance		W. P.	Foster J. McCoy et al	1381	887		lot 12 Park Place
55896 Dec 12, 1989	"		Estates By P.R. Virginia M.		S.M. Forrester	1382	298		Sp. 4 Mauldin Deed of Distribution Lot A Circle, Austin Sp.
55897 Dec 12, 1989	"		Estates By P.R. Virginia M.		S.M. Forrester	1382	300		Deed of Distribution Lot A Dr. Embury's Map of
55898 Dec 12, 1989	"		Estates By P.R. Virginia M.		S.M. Forrester	1382	302		Deed of Distribution Lot B Edgewood

DIRECT or GRANTOR Index to Deeds — Greenville County, S. C.

(M1)

REG. U. S. PAT. OFFICE *Chas McCott* County Indexes Since 1888 An Identifying Trade Mark

 Open at Proper Tab according to First Letter or Letters of Name and refer to Buff Sub-Index sheet for page reference.

COTT FAMILY NAME INDEX No. 75 © 1949
MADE BY THE COTT INDEX COMPANY, COLUMBUS, OHIO
SOLD BY PHOTO COPY SUPPLY, MAULDIN, S. C.

FILE NUMBER DATE OF RECORD	GRANTORS FAMILY NAMES	GIVEN NAMES ABCDEFGH	GIVEN NAMES IJKLMNO	GIVEN NAMES PQRSTUVWXYZ	GRANTEES	BOOK	PAGE	No. of Acres	BRIEF DESCRIPTION, LOCATION, ETC. (Not Warranted)
5899 Dec 12 1989	Forrester			Estate of B. P. R. Virginia M.	S. M. Forrester	1382	304		Lot Hyde Circle Mauldin
5901 Dec 12 1989	"			Estate of B. P. R. Virginia M.	Virginia F. Vaughan <i>etal</i>	1382	306		Forrester Drive
5838 Dec 19 1989	"			Anthony Scott	Patricia Ann Mills	1382	903	10.12	Deed of Distribution 1166 ac. Ann Mills ac. plat of Survey for Patricia