

DIRECT or GRANTOR Index to Deeds — Greenville County, S. C.

REG. U. S. PAT. OFFICE *Chas McCott* County Indexes Since 1888 An Identifying Trade Mark

Open at Proper Tab according to First Letter or Letters of Name and refer to Buff Sub-Index sheet for page reference.

COTT FAMILY NAME INDEX No. 75 © 1949
MADE BY THE COTT INDEX COMPANY, COLUMBUS, OHIO
SOLD BY WALKER, EVANS & COGSWELL CO., CHARLESTON, S. C.

(A)

FILE NUMBER	DATE OF RECORD	GRANTORS FAMILY NAMES	GIVEN NAMES ABCDEFGHIJ	GIVEN NAMES JKLMNOPQ	GIVEN NAMES RSTUVWXYZ	GRANTEES	BOOK	PAGE	No. of Acres	BRIEF DESCRIPTION, LOCATION, ETC. (Not Warranted)
19404	July 19, 1975	Dempsey's	Shop, Inc. Body			Willie Jones, et al.	1014	788		Lot 9 Baham Court "Baham"
23583	Apr. 11, 1975	"	Body Shop, Inc. et al.			George P. Bass	1016	698	}	Lots 6 + 7, Baham St.
"	"	Westphal	Elizabeth C. + Thomas H. et al.			" "	1016	698		
23661	Apr. 14, 1975	"				Junius W. Johnson	1016	747		
24114	Apr. 17, 1975	"		Alpha M.		Marlin R. Kner	1016	959		Blk 12 "Pinehurst" Lots 37 + 39 Pinehurst Dr.
26946	May 11, 1975	"	Everett			Maisy A. Dempsey	1018	511		Winged Terrace Int. Lot 12 Nalleose Cir St. "Plantation Exts."
27227	May 22, 1975	"	Inc. (Formerly Dempsey Bros Supply, Inc.)			John W. Watts Jr. et al.	1018	674		Lot 7 = 1.47 Acs. Panorama
29164	Apr. 11, 1975	"	Body Shop.			Parker Sewer + Fire	1019	701		Right of Way
29874	June 18, 1975	"			Real Estate Co.	Parker Sewer + Fire	1020	31	}	Int. Sewer line + R/W installed on Appalachee Dr. + Sewer Dr. + Lot 4 St. "Mustang Village"
32320	Aug 5, 1975	"				" " "	1020	31		
"	"	"				" " "	1022	296		
6315	Sept. 8, 1975	"			Co., Inc. Real Estate	Courtesy Mechanical Co., Inc.	1023	804		Washington Ave. Sville Sp. Lots 17 + 18 Cor. Wilson St. S
8455	Sept. 30, 1975	"	Arthur J.			Robert A. Chambers, et al.	1024	493	}	Lots 14, 15 + 16, pt Lot 12, 13, 137, + 128 Cor. McCarroll's Shop Rd. (Pine Knoll Dr.) + unnamed St. (Cottone Cir aka Blue St.)
"	"	"	"			" "	1024	493		
"	"	"	"			" "	1024	493		
"	"	"	"			" "	1024	493		

DIRECT or GRANTOR Index to Deeds — Greenville County, S. C.

(A-1) REG. U. S. PAT. OFFICE *Chas McCott* County Indexes Since 1888 An Identifying Trade Mark

Open at Proper Tab according to First Letter or Letters of Name and refer to Buff Sub-Index sheet for page reference.

COTT FAMILY NAME INDEX No. 75 © 1949 MADE BY THE COTT INDEX COMPANY, COLUMBUS, OHIO SOLD BY WALKER, EVANS & COGSWELL CO., CHARLESTON, S.C.

FILE NUMBER DATE OF RECORD	GRANTORS FAMILY NAMES	GIVEN NAMES ABCDEFGHIJ	GIVEN NAMES JKLMNO	GIVEN NAMES PQRSTUVWXYZ	GRANTEES	BOOK	PAGE	No. of Acres	BRIEF DESCRIPTION, LOCATION, ETC. (Not Warranted)
17662 Jan. 12, 1976	Dempsey		Lee Coyle		Mildred J. Howard	1030	71	1	"Oaklawn Tp." Acre Hwy 247
18939 Jan 26, 1976	"			Real Est. Co. ^{Done}	Charles J. Williams ^{et al.}	1030	661		"Mustang Village" lot 114 Dorrell Dr.
21645 Feb 26, 1976	"	Edwardo Elizabeth			Juleso Jire + Deven ^{Dist.}	1032	181		Right of Way to Pecan Terrace, Dec II Grant To
22601 Mar. 8, 1976	"	Paul, Jr. Donivan +	Many M.		William H. Starnes ^{et al.}	1032	642		lot 44 Co. D. Wingate + Midway "Yawn Eats"
26396 Apr. 14, 1976	"			Real Est. Co. ^{Done}	J. W. Allen, Jr. ^{et al.}	1034	665		lot 10 Cole Rd.
33108 Jun. 16, 1976	"		Otha M. +	William	J. Allen Johnson, Jr.	1038	214		lot 23 Shannon Duke "Shannon Forest"
33175 June 21, 1976	"	Betty			Seven M. Jire	1038	276	15.0	Jess. Jacksonville Rd. Co. "Yawn Eats"
33200 June 21, 1976	"			Co. Done Real Est.	Marvin L. Jire ^{et al.}	1038	314		lot 2 Sid Carley 151st Grant To
7074 Sept. 13, 1976	"	H. R.			Vera M. Godwin	1042	782		lot 2 Lots Anderson Rd "Dempsey Hops" Grant To
14814 Dec. 1, 1976	"			Co. Done Real Est.	Patricia Y. Campbell	1047	106		lot 7 Cochran Dr.
15945 Dec. 8, 1976	"	now Mildred J. Howard	Mildred		Keith Walker Jire	1047	481		lot Oaklawn Tp. "Mustang Village"
20654 Feb. 7, 1977	"			Real Est. Co. ^{Done}	Rodney L. Lawrence	1050	627		lot 7 Appalassa Dr. Uses Dr. Royal Oaks
23368 Mar. 4, 1977	"	Ann Stansell Dorothy +		Robert M. ^{Co., Done}	Wayne A. Plumier ^{Subd.}	1052	128		lot 4 + pt. lot 3 Mac
24854 Mar. 21, 1977	"			Real Est. ^{Co., Done}	Parker Sewer + Jire	1053	116		Right of way
24854 Mar. 21, 1977	"			Real Est. ^{Co., Done}	Parker Sewer + Jire ^{Subd.}	1053	118		Right of way
24854 Mar. 21, 1977	"			Real Est. ^{Co., Done}	Parker Sewer + Jire ^{Subd.}	1053	120		Right of way

DIRECT or GRANTOR Index to Deeds — Greenville County, S. C.

REG. U. S. PAT OFFICE *Chem-Lite* County Indexes Since 1888 An Identifying Trade Mark

Open at Proper Tab according to First Letter or Letters of Name and refer to Buff Sub-Index sheet for page reference.

COTT FAMILY NAME INDEX No. 75 © 1949
MADE BY THE COTT INDEX COMPANY, COLUMBUS, OHIO
SOLD BY WALKER, EVANS & COGSWELL CO., CHARLESTON, S.C.


(3)

FILE NUMBER	GRANTORS FAMILY NAMES	GIVEN NAMES ABCDEFGHIJ	GIVEN NAMES KLMNNO	GIVEN NAMES PQRSTUVWXYZ	GRANTEES	BOOK	PAGE	No. of Acres	BRIEF DESCRIPTION, LOCATION, ETC. (Not Warranted)
DATE OF RECORD									
24854 Mar 21, 1977	Nempsey			Co. Inc. Real Est.	Parker Sewer & Fire Subd	1053	122		Right of way
24854 Mar 21, 1977		"		Co. Inc. Real Est.	Parker Sewer & Fire Subd	1053	124		Right of way
24877 Mar 21, 1977	"		Mildred P.		Dist. Comm Berea Public Service	1053	114		Right of way
24910 Mar. 22, 1977	"		Mildred P.	Robert E.	Dist. Comm Berea Public Service	1053	193		Right of way
28312 Apr. 21, 1977	"	Edwards, et al			Donivan P. Dempsey	1055	76		Hampton Blvd. Strip, U. D. Hwy 29 (Wade)
29204 Apr. 28, 1977	"	Elizabeth			Parker Sewer & Fire Subd	1055	566		Right of Way
30645 May 11, 1977	"	Builders Supply Inc.		Co. Inc. Real Est.	Parker Sewer & Fire Subd.	1056	423		Right of way
31767 May 20, 1977	"	Donivan P.			First Fed. S + G. Assoc	1057	23		Blvd. lot, R/W Wade Hampton
31754 May 20, 1977	"			Co. Inc. Real Est. Co	Parker Sewer & Fire Subd.	1057	6		consecutive Right of way
32627 May 27, 1977	"		Marie J.	et al.	Marie J. Nempsey et al	1057	468		Trances at Ant. lot Washington Rd. +
33809 June 7, 1977	"	Builders Supply Inc.			Parker Sewer + Fire Subd	1058	147		Right of Way
35998 June 27, 1977	"			Co. Inc. Real Est. Co	Parker Sewer + Fire Subd	1059	391		Right of Way
770 July 8, 1977	"			Co. Inc. Real Est. Co	Parker Sewer + Fire Subd	1060	186		Right of Way
2523 July 22, 1977	"	Donivan P.			Robert S. Small, Jr.	1061	53		Right of way Sheet form memorandum 5 pages
2515 July 22, 1977	"	Donivan P. et al			Community Bank	1061	62		Conditional Assignment of Rent
2516 July 22, 1977	"	Donivan P. et al			Community Bank	1061	71		Assignment of lease

DIRECT or GRANTOR Index to Deeds — Greenville County, S. C.

9

(B-D) REG. U. S. PAT OFFICE *Chas. McCall* County Indexes Since 1888 An Identifying Trade Mark

 Open at Proper Tab according to First Letter or Letters of Name and refer to Buff Sub-Index sheet for page reference.

COTT FAMILY NAME INDEX No. 75 © 1949
MADE BY THE COTT INDEX COMPANY, COLUMBUS, OHIO
SOLD BY WALKER, EVANS & COGSWELL CO., CHARLESTON, S.C.

FILE NUMBER DATE OF RECORD	GRANTORS FAMILY NAMES	GIVEN NAMES ABCDEFGHIJ	GIVEN NAMES JKLMNOPQ	GIVEN NAMES RSTUVWXYZ	GRANTEES	BOOK	PAGE	No. of Acres	BRIEF DESCRIPTION, LOCATION, ETC. (Not Warranted)
2519 July 22, 1977	Dempsey				<i>et al</i> Winn-Dixie Store, Inc.	1061	85		Attornment Agreement Mustang Village Lot 116, Sidwell Dr.
2980 Jul. 28, 1977	"			Co. Inc. Real Estate	James H. Clark, et al	1061	361		
3337 Aug. 1, 1977	"			Co. Inc. Real Estate	Ronnie G. Woodie, et al	1061	576		Lot 9 Yawan Ests.
4610 Aug. 11, 1977	"			Co. Inc. Real Estate	Dennis R. Latta, et al	1062	315		PO. "Yawan Ests" Lot 3, Old Caskey Bridge
8263 Sept. 13, 1977	"	Donovan P.	et al		Works. of the City of Greenville Commissioners of Public	1064	719		291 Edwards Rd + Edwards Mill Rd. Easement W. Hampton Blvd. (U.S. Hwy)
12102 Oct. 18, 1977	"			Ray J.	Parker Deemer + Fire Insur	1066	909		Right of Way
12102 Oct. 18, 1977	"			Ray J.	Parker Deemer + Fire Insur	1066	911		Right of Way
12102 Oct. 18, 1977	"			Ray J.	Parker Deemer + Fire Insur	1066	913		Right of Way
15377 Nov. 17, 1977	"	<i>et al</i> Fred E.			Morris Head, et al	1068	587		Lot Fourth Ave. Sec. II Judson Mill Village
"	"	<i>et al</i> Edward S.			" "	1068	587		
15743 Nov. 21, 1977	"	D. P.	et al		Greenville County	1068	837		Confirmation Affidavit for Public Road Mustang Village
17768 Dec. 12, 1977	"			Co. Inc. Real Estate	Radney S. Lawrence	1070	3		Lot 6 Appaloosa Dr.
17888 Dec. 12, 1977	"	Carol B.	+	W. Jarrald	Alfred H. Dirmon, et al	1070	7		Lot 150 "Del Norte Ests."
19571 Dec. 29, 1977	"	Donovan P.	et al		Community Bank	REM Book 1419	844		Assignment - for lease + agreement reduced Book 1061 pp. 71, 1061 pp. 62 + 1061 pp. 95
"	"					REM Book 1419	844		" Mustang Village"
20436 Jan. 9, 1978	"			Co. Inc. Real Estate	Glyde V. Barrett, Jr.	1071	575		Lot 30 Appaloosa Dr.

DIRECT or GRANTOR Index to Deeds — Greenville County, S. C.

REG. U. S. PAT. OFFICE *Chas McColl* County Indexes Since 1888 An Identifying Trade Mark


Open at Proper Tab according to First Letter or Letters of Name and refer to Buff Sub-Index sheet for page reference.

COTT FAMILY NAME INDEX No. 75 © 1949
MADE BY THE COTT INDEX COMPANY, COLUMBUS, OHIO
SOLD BY WALKER, EVANS & COGSWELL CO., CHARLESTON, S.C.

FILE NUMBER DATE OF RECORD	GRANTORS FAMILY NAMES	GIVEN NAMES ABCDEFGHIJ	GIVEN NAMES KLMNO	GIVEN NAMES PQRSTUVWXYZ	GRANTEES	BOOK	PAGE	No. of Acres	BRIEF DESCRIPTION, LOCATION, ETC. (Not Warranted)
20437 Jan. 9, 1978	Dempsey			Co. Inc. Real Estate	Alfred O. Parkam, et al	1071	576		"Mustang Village" Lots 28 + 29 Appaloosa Dr.
20574 Jan. 10, 1978	"			" "	Junior P. Ellenberg, et al	1071	615		"Mustang Village" Lot 81 Snell Dr. + Coll. St.
21465 Jan. 19, 1978	"			" "	Kenneth R. Hindman, et al	1072	144		"Mustang Village" Lot 117 Snell Dr.
31151 Apr. 21, 1978	Dempsey			Inc. Real Estate Co.	Charles M. McCampbell	1077	500		Lot 22 Appaloosa Dr. "Mustang Village"
31357 Apr. 24, 1978	Dempsey			Inc. Real Estate Co.	Clyde F. Burnett, Jr.	1077	619		Lot 40 Appaloosa Dr. "Mustang Village"
33247 May 8, 1978	Dempsey		James Preston		David B. Ward	1078	811	2	Acres Butler Tp. Village"
38485 June 22, 1978	Dempsey			Co. Inc. Real Estate	Frances G. Arrington	1081	758		Lot 60 Hethsemane Dr. "Mustang Village"
183 July 3, 1978	Dempsey			Co. Inc. Real Estate	Vernon E. Shuford	1082	439		"Mustang Village" Lot 3, pt. lot 4 Hethsemane Dr.
713 July 10, 1978	Dempsey			Co. Inc. Real Estate	Lellie H. Gibson	1082	725		Panorama Ct. + Boling Rd. Lot 23 Panorama Ct. Also Lot
1064 July 12, 1978	Dempsey			Inc. Real Estate Co.	Linda M. Hodge	1082	956		Village" Lot 59 Hethsemane Dr. "Mustang
2992 July 28, 1978	Dempsey	Builders Supply, Inc.			Parker Sewer + Fire Subd.	1084	163		Right-of-Way (243-3-111)
2992 July 28, 1978	"	Builders Supply, Inc.			Parker Sewer + Fire Subd.	1084	165		Right-of-Way (243-3-110)
2992 July 28, 1978	"	Builders Supply, Inc.			Parker Sewer + Fire Subd.	1084	167		Right-of-Way (243-3-112)
3185 July 31, 1978	Dempsey			Inc. Real Estate Co.	Alfred C. Jenkins	1084	209		Village" Lot 52 Hethsemane Dr. "Mustang
3186 July 31, 1978	Dempsey			Inc. Real Estate Co.	Rodney L. Lawrence	1084	210		Village" Lot 8 Appaloosa Dr. "Mustang
3613 Aug. 2, 1978	Dempsey			Inc. Real Estate Co.	Glenn R. Teale	1084	532		Lot 1 Bramlett Rd. "Mustang Village"

DIRECT or GRANTOR Index to Deeds — Greenville County, S. C.

(C-1) REG. U. S. PAT. OFFICE *Chas McCott* County Indexes Since 1888 An Identifying Trade Mark

 Open at Proper Tab according to First Letter or Letters of Name and refer to Buff Sub-Index sheet for page reference.

COTT FAMILY NAME INDEX No. 75 © 1949
MADE BY THE COTT INDEX COMPANY, COLUMBUS, OHIO
SOLD BY WALKER, EVANS & COGSWELL CO., CHARLESTON, S.C.

FILE NUMBER DATE OF RECORD	GRANTORS FAMILY NAMES	GIVEN NAMES ABCDEFGHIJ	GIVEN NAMES JKLMNO	GIVEN NAMES PQRSTUVWXYZ	GRANTEES	BOOK	PAGE	No. of Acres	BRIEF DESCRIPTION, LOCATION, ETC. (Not Warranted)
4758 Aug. 14, 1978	Dempsey			Co. Inc. Real Estate	et al Carl A. Shipman, Jr.	1085	196		"Village" Lot 49 Appalosa Dr. "Mustang
6759 Aug. 30, 1978	Dempsey	et al Elizabeths			James Bruce Dempsey, et al	1086	440		"Village" Lot 6 Second Ave. "Judson Mills
9031 Sept. 20, 1978	Dempsey	Dorothy Ann	+	Robert Mack Co. Inc.	James S. Rowland, et al	1088	140		"Fred Meachow Farms" Hart Tp. Lots 21, 22 + pt lot 23 Pine Ridge Dr.
12428 Oct. 19, 1978	Dempsey			Real Estate	Lallie H. Gibson	1090	274		"Hats." Lot 2 Cochran Dr. "Dempsey
12429 Oct. 19, 1978	"			Co. Inc. Real Estate	Junior N. Johnson	1090	275		"Mustang Village" Lots 14 + 16 Appalosa Dr.
17038 Dec. 4, 1978	"			Co. Inc. Real Estate	Glenn B. Cox	1093	102		"Youn Ests." Lot 5 Old Gasley Bridge Rd.
17584 Dec. 8, 1978	"	Beatrice D.			Marion Ellis, et al	1093	451		"Village" Lot 8 1/2 St. Judson Mill
18504 Dec. 19, 1978	Dempsey			Co. Inc. Real Estate	John H. Barnette, et al	1093	983		"Village" Lot 61 Hethersmane Dr. Mustang
26853 Mar. 20, 1979	Dempsey	now Hortess Dempsey Lewis		Co. Inc. Real Estate	William Nalley	1098	884		"Village" Lot 63 Hethersmane Dr. "Mustang
26936 Mar. 21, 1979	Dempsey	Hortess			Edward N. Smith, et al	1098	955		Sec. IV Lot 65 Sixth St. Judson Mills
26925 Mar. 21, 1979	Dempsey			Co. Inc. Real Estate	Jimmie L. Griffith	1098	949		"Village" Lot 66 Hethersmane Dr. "Mustang
27441 Mar. 26, 1979	Dempsey			Co. Inc. Real Estate	Arthur Wade Threath, Jr.	1099	227		"Mustang Village" Lot 65 Hethersmane Dr.
27439 Mar. 26, 1979	Dempsey			Co. Inc. Real Estate	Elmer Gray, et al	1099	229		"Mustang Village" Lot 67 Hethersmane Dr.
27438 Mar. 26, 1979	Dempsey			Co. Inc. Real Estate	Leroy Hartley	1099	230		"Mustang Village" Lot 64 Hethersmane Dr.
28875 Apr. 5, 1979	Dempsey	et al Donovan P.			Clifford L. Collins, et al	1099	963	3.0	Aca. Hensprings Ln. "Village"
31180 Apr. 26, 1979	Dempsey			Inc. Real Estate Co.	Walter D. Moon	1101	273		Lots 12 + 13 Appalosa Dr. "Mustang

DIRECT or GRANTOR Index to Deeds — Greenville County, S. C.

Open at Proper Tab according to First Letter or Letters of Name and refer to Buff Sub-Index sheet for page reference.

KEYS PRINTING CO., GREENVILLE, S. C.

(D)

FILE NUMBER DATE OF RECORD	GRANTORS FAMILY NAMES	GIVEN NAMES ABCDEFGH	GIVEN NAMES IJKLMNO	GIVEN NAMES PQRSTUWXYZ	GRANTEES	BOOK	PAGE	No. of Acres	BRIEF DESCRIPTION, LOCATION, ETC. (Not Warranted)
34722 May 25, 1979	Dempsey			Co. shc. Real Estate	Frances R. Wright	1103	340		"Mustang Village" Lot 62 Hethersmane Drive Blk. B
34723 May 25, 1979	"	Flossie F			Ray L. Dempsey, et al	1103	339		Lot 80 Henderson St. "City View" Mustang Village
34835 May 28, 1979	"			Inc. Real Estate Co.	Kenneth A. McIlvra	1103	434		Lots 101, 102, 103 Appalosa Dr. "Mustang Village"
35107 May 30, 1979	"			Co. shc. Real Estate	Tommy M. Small	1103	602		Lot 55 Hethersmane Dr. "Mustang Village"
35104 May 30, 1979	"			Co. shc. Real Estate	James L. Beane	1103	603		Lots 20 & 21 Appalosa Dr. "Mustang Village"
36182 June 6, 1979	"			Co. shc. Real Estate	Danny W. Burton	1104	236		Lot 38 & 39 Appalosa Dr. "Village"
36181 June 6, 1979	"			Co. shc. Real Estate	Roger D. Moor	1104	237		Lot 58 Hethersmane Dr. "Mustang Village"
38019 June 22, 1979	"			Co. shc. Real Estate	Marion J. Davenport et al	1105	301		Lot 70 Appalosa Dr. "Mustang Village"
443 July 5, 1979	"	Bedee Charles & Marie J.			Metropolitan Sewer Dist	1106	209		Right of way (P8-1-144) "Village"
998 July 10, 1979	"			Co. shc. Real Estate	Ray E. Sewallen, et al	1106	417		Lot 53 Hethersmane Dr. "Mustang Village"
1409 July 12, 1979	"	Charles B.			Metropolitan Sewer Dist	1106	616		Right of way (P25-3-19A) "Village"
5198 Aug. 13, 1979	"			Co. Inc. Real Estate	Johnnie J. Small	1109	216		Lot 54 Hethersmane Dr. "Mustang Village"
13824 Oct. 25, 1979	"		Janet L. + Earle Jackson	Co. shc. Real Estate	John Allen Freeman et al	1114	202		"Carterburg" Sec I Lot 61 Jubah Way St.
15517 Nov. 6, 1979	"				Louise Johnson Dempsey	1115	80		lots 130 + 131 Beatrice St. Camilla Pl. "Mustang Village"
16798 Nov. 16, 1979	"			Co. Inc. Real Estate	Elizabeth M. Bailey	1115	828		Lot 23 Appalosa Dr.
17323 Nov. 23, 1979	"			Co. Inc. Real Estate	William R. Shedd	1116	216		Lots 25 + 26 "Mustang Village"

DIRECT or GRANTOR Index to Deeds — Greenville County, S. C.

9

(D-1)

Open at Proper Tab according to First Letter or Letters of Name and refer to Buff Sub-Index sheet for page reference.

KEYS PRINTING CO., GREENVILLE, S. C.

FILE NUMBER DATE OF RECORD	GRANTORS FAMILY NAMES	GIVEN NAMES ABCDEFGH	GIVEN NAMES IJKLMNO	GIVEN NAMES PQRSTUVWXYZ	GRANTEES	BOOK	PAGE	No. of Acres	BRIEF DESCRIPTION, LOCATION, ETC. (Not Warranted)
17322 Nov. 23, 1979	Dempsey			Co. Inc. Real Estate	William R. Shedd	1116	217		"Mustang Village" Lots 104, 105 & 106 Appalossa Dr.
18122 Nov. 30, 1979	"	G. G.			Robert E. Dempsey, et al	1116	641	1.0	Ac. Evelyn Drive Greenville & Spartanburg Counties
18569 Dec. 4, 1979	"		James P.		B. & C. Construction Co. Inc.	1116	811		Parcel Green-Pelham Rd. (Hwy 151)
19977 Dec. 19, 1979	"	Helen G.			Pauline D. Luck	1117	592		Gen. Durable Power of Atty. Chick Spgs. Tp.
19975 Dec. 19, 1975	"	By Pauline D. L. C.	Luck w/ P/A.		Pauline W. Luck, Jr.	1117	606		Lt. Lots 10 & 11 James St.
30176 Apr. 11, 1980	"			Co. Inc. Real Estate	Gary L. Clayton et al	1123	827		"Mustang Village" Lots 31 & 32 Appalossa Dr.
32530 May 7, 1980	"		Wood Mary H.		D. J. Dempsey	1125	296		"Vista Hills" Lot Lot 119 Chick Spgs. Rd. Old Anderson Rd. Gantt Tp.
35740 June 16, 1980	"	H. R. et al			Robert J. Goodwin	1127	469		Life Est. reserved for Grantors 2 dates
4435 Aug. 14, 1980	"			Co. Inc. Real Estate	Larry Gentry Honeycutt	1131	191		"Mustang Village" Lot 42 Appalossa Dr.
13621 Oct. 30, 1980	"			Co. Inc. Real Estate	Randall A. Weeks	1136	424		"Mustang Village" Lots 95, 96 & 97 Sorrell Dr.
21893 Feb. 2, 1981	"			Co. Inc. Real Estate	Ronald L. McCarson et al	1141	848		"Mustang Village" Lots 12 & 13 Appalossa Dr.
21891 Feb. 2, 1981	"			Co. Inc. Real Estate	Sharon P. Deese	1141	850		Village Lot 58 Bethsemane Dr. Mustang
24379 Mar. 2, 1981	"			Co. Inc. Real Estate	Roger N. Miller, et al	1143	548		"Mustang Village" 4 Lots (33-36) Appalossa Dr.
25044 Mar. 6, 1981	"			Co. Inc. Real Estate	Clyde F. Burnett, Jr.	1143	820		Lot 43 Appalossa Dr. Mustang Vill.
25794 Mar. 16, 1981	"		Brookshire Jeanette Pirkle		Nadene Brookshire Mc Coy	1144	386		General Power of attorney
26999 Mar. 27, 1981	"		Linda C.	Robert R.	Jerry D. Cooper, et al	1145	168		Lot Fairview Tp.

DIRECT or GRANTOR Index to Deeds — Greenville County, S. C.

☞ Open at Proper Tab according to First Letter or Letters of Name and refer to Buff Sub-Index sheet for page reference.

KEYS PRINTING CO., GREENVILLE, S. C.

(E)

FILE NUMBER DATE OF RECORD	GRANTORS FAMILY NAMES	GIVEN NAMES ABCDEFGHIJ	GIVEN NAMES JKLMNOPQ	GIVEN NAMES RSTUVWXYZ	GRANTEES	BOOK	PAGE	No. of Acres	BRIEF DESCRIPTION, LOCATION, ETC. (Not Warranted)
27068 Mar. 27, 1981	Dempsey	Deborah R.	Kenneth W.		Rodney Guy Latham, ^{etal}	1145	173		Lot 231 Whatwood South Sec. 1 Village
28306 Apr. 9, 1981	"			Co. Inc. Real Estate	Barbara A. Chambers	1145	919		Lot 99 Appalossa Dr. "Mustang Village"
29181 Apr. 17, 1981	"			Co. Inc. Real Estate	Danny W. Burton	1146	486		Lot 37 Appalossa Dr. "Mustang Village"
31779 May 14, 1981	"			Co. Inc. Real Estate	Orie M. Carter	1148	69		Lot 100 Appalossa Dr. + Colt St. "Mustang Village"
34132 June 9, 1981	"	Flossie F.			Ray J. Dempsey, ^{etal}	Re-Record 1149	558		For original deed Blk 110 3 Pg. 339 Lot 80 Henderson St. "City View" Blk B
34133 June 9, 1981	"				Ray J. ^{etal} William W. Poole, ^{etal}	1149	586		Lot 80 Henderson St. City View
" "	"				William C. " " " "	1149	586		
35529 June 23, 1981	"	For: Jeanette Pirkle Brookshire			Madeen Brookshire ^{Mc-Coy}	1150	464		Rd. Chick Spgs. Ga. Mt. 1.11 Acres Mountain Creek
1647 July 20, 1981	"	(Formerly Dempsey Construction Co. Inc.)		Co. Inc. Real Estate	Steve J. Massengale	1152	7		Hght. Sec. 2 Lot 11 Theodore Cir. "Carolina
1646 July 20, 1981	"	(Formerly Dempsey Construction Co. Inc.)		Mc. Real Estate Co.	E. J. Massengale	1152	8		Sec. 2 Lot 10 Theodore Cir. "Carolina Hght."
1645 July 20, 1981	"	(Formerly Dempsey Construction Co. Inc.)		Mc. Real Estate Co.	Calvin C. Keys	1152	9		Sec. 2 Lot 18 Theodore Drive "Carolina Hght."
2355 July 28, 1981	"		Martha B.	Robert R. Jr.	Joya A. Van Raden	1152	476		Lots 10 + 11 Monarview Village
6644 Sept. 11, 1981	"			Co. Inc. Real Estate	Frank J. Spraupe, ^{etal}	1154	949		Lot 98 Appalossa Dr. "Mustang Estates"
7387 Sept. 22, 1981	"	Deborah R.	Kenneth W.		Davidson-Thughn	1155	452		Pt. Lot 75, Blakely Dr. "Verdin Mustang Village"
9192 Oct. 12, 1981	"			Co. Inc. Real Estate	Janette G. Shedd	1156	618		Lot 108 + 109 Appalossa Dr. Village
9191 Oct. 12, 1981	"			Co. Inc. Real Estate	Janette G. Shedd	1156	619		Lot 27 Appalossa Dr. "Mustang Village"

DIRECT or GRANTOR Index to Deeds — Greenville County, S. C.

(E)


Open at Proper Tab according to First Letter or Letters of Name and refer to Buff Sub-Index sheet for page reference.

KEYS PRINTING CO., GREENVILLE, S. C.

FILE NUMBER DATE OF RECORD	GRANTORS FAMILY NAMES	GIVEN NAMES ABCDEFGHIJ	GIVEN NAMES JKLMNO	GIVEN NAMES PQRSTUVWXYZ	GRANTEES	BOOK	PAGE	No. of Acres	BRIEF DESCRIPTION, LOCATION, ETC. (Not Warranted)
9190 Oct. 12, 1981	Dempsey			Co. Inc. Real Estate	Janette S Shedd	1156	620		Village Lot 24 Appalossa Dr. Mustang
16372 Jan 20, 1982	"			E. Inc. Rudolph Edmund Robert et al	Robert Edmund Dempsey	1161	257		Int Lot Evelyn Dr. Gorth Jp.
16371 Jan 20, 1982	"			By master Frank P. McEwan, Jr. Mary H. (non compos)	Rudolph E. Dempsey	1161	258		Lot Evelyn Dr. Gorth Jp. Vista Hills
19916 Mar. 8, 1982	"			Co. Inc. Real Estate	Anthony Hugh Brown	1163	501		Lot 119 Chick Springs Road Mustang Village
338 July 6, 1982	"				Steve Clark	1169	714		lots 12 & 13 Appalossa Dr.
02452 July 30, 1982	"		Lee C.		Deborah Mc Cuen Dempsey	1171	59		Lot 2 Holiday Dam Rd. St.
31787 May 27, 1983	"		Marie J.	Co., Inc. Real Estate	Josee B. Jones, et al	1189	29		Lot Co Washington Rd + Frances Mustang Village
1311 July 13, 1983	"				Janette S. Shedd	1192	199		lots 56, 57, + 82 Correll Dr., Springs Jp.
1551 July 14, 1983	"	Charles B.			Charles M. Dempsey	1192	358		Lot 3 Sandy Alet Rd, Chick See III
3418 July 29, 1983	"		John M.	Co. Inc. Real Estate	J. R. Maddox et al	1193	440		Lot 142 Brittany Dr. Botany Wash Hts. Sec II
7778 Sept 6, 1983	"				Cynthia T. Bryant	1195	807		Lot 9 Theodore Cr. Carolina
14684 Nov 3, 1983	"	Dominic P.			Norothy Edwards	1199	838	0.05	Chas Edwards Mill Rd. Estate and option to purchase Contract for sale and purchase of Real
16654 Nov 22, 1983	"		James Presto		Jerry D. Wall	1200	979		
16647 Nov 22, 1983	"		James Presto		Jerry D. Wall	1200	976	17.09	Ac July 14
5081 Aug 16, 1984	"	Deborah R.			Kenneth W. Dempsey	1219	503		Sub lot 25 Yardin Estate
12553 Nov 19, 1984	"	Brenda J.		See Deed # 1422 pg 451 11/2/91	Stephen M. Clarence Aiken Jr.	1226	798		Body Title, 128 E. Ave

DIRECT or GRANTOR Index to Deeds — Greenville County, S. C.

REG. U. S. PAT. OFFICE *Chas McCott* County Indexes Since 1888 An Identifying Trade Mark

 Open at Proper Tab according to First Letter or Letters of Name and refer to Buff Sub-Index sheet for page reference.

COTT FAMILY NAME INDEX No. 75 © 1949
MADE BY THE COTT INDEX COMPANY, COLUMBUS, OHIO
SOLD BY WALKER, EVANS & COGSWELL CO., CHARLESTON, S.C.

(7)

FILE NUMBER DATE OF RECORD	GRANTORS FAMILY NAMES	GIVEN NAMES ABCDEFGHIJ	GIVEN NAMES JKLMNOPQ	GIVEN NAMES RSTUVWXYZ	GRANTEES	BOOK	PAGE	No. of Acres	BRIEF DESCRIPTION, LOCATION, ETC. (Not Warranted)
22693 Feb 1, 1985	Dempsey	A. R.			Robert J. Gardner	1232	126		Grant 2p, also lot. It lot old Anderson Rd
24424 Feb 19, 1985	"	Anthony A.			Robert M. Dempsey	1233	265		Don't work It lot 53, Boulder Rd Sec I
30131 Apr 8, 1985	"	(Donivan) Donivan P.			Elizabeth E. Dempsey	1236	762		It 0.02 ac. Edward Miles Rd.
30131 Apr 8, 1985	"	Donivan P.			Elizabeth E. Dempsey	1236	763		It 2.04 ac Super Hwy #29 Chik
30131 Apr 8, 1985	"	Donivan P.			Elizabeth E. Dempsey	1236	764		It Parcel, Edward Miles Rd.
30131 Apr 8, 1985	"	Donivan P.			Elizabeth E. Dempsey	1236	765		It lot 7, wood Circle
30135 Apr 8, 1985	"	Elizabeth E.			Donivan P. Dempsey <i>etc</i>	1236	766		It 35.80 ac. Chik Spry Sp.
32965 May 1, 1985	"	Charles J. + Margaret K.			Jacob C. Mysterly	1238	507		2 ac E. Georgia Ad.
39808 June 28, 1985	"	Joseph + Michael			Premier Investment Co.	1242	906		It 27, Colmae Hills Sec. II
2083 July 18, 1985	"			<i>Co. Inc.</i> Real Estate	Robert M. McPeak <i>etal</i>	1244	369		Dr. Mustang Village It 5 + It 4 Appalosa
7060 Aug 29, 1985	"	Charles C.			William C. Dempsey	1247	535		It 17, 24 + part apple Rd It lot 18, Apple Drapple Blk
14654 Oct 28, 1985	"	D. Frank			J. Lynn Dempsey <i>etc</i>	1252	150		It 16, Inwood Ln Pabbs Creek Pt II
15310 Nov 1, 1985	"			<i>Preston James</i>	Stanley B. McMahon	1252	515	0.37 ac.	Nov 14
16285 Nov 11, 1985	"			<i>Co. Inc.</i> Real Estate	Leroy Drummond	1253	76		It 12, Gettyburg St. Grant
17047 Nov 18, 1985	"			<i>Co. Inc.</i> Real Estate	Lillie B. Brown <i>etc</i>	1253	509		It 20 Patti Dr. Staunton Hts
						1253	509		

DIRECT or GRANTOR Index to Deeds — Greenville County, S. C.

(F-1)

REG. U. S. PAT. OFFICE *Chas McCott* County Indexes Since 1888 An Identifying Trade Mark

Open at Proper Tab according to First Letter or Letters of Name and refer to Buff Sub-Index sheet for page reference.

COTT FAMILY NAME INDEX No. 75 © 1949
MADE BY THE COTT INDEX COMPANY, COLUMBUS, OHIO
SOLD BY WALKER, EVANS & COGSWELL CO., CHARLESTON, S.C.

FILE NUMBER DATE OF RECORD	GRANTORS FAMILY NAMES	GIVEN NAMES ABCDEFGHIJ	GIVEN NAMES JKLMNO	GIVEN NAMES PQRSTUVWXYZ	GRANTEES	BOOK	PAGE	No. of Acres	BRIEF DESCRIPTION, LOCATION, ETC. (Not Warranted)
18063 Nov 26, 1985 37417	Dempsey	D. J.			J. Thomas Bramuck <i>et al</i>	1254	120		Stall + Stratham St. Lot 15 Stall St. also lot 6.
May 13, 1986 1699	"	Clyde	+	Velma	John P. Bryan	1266	249	0.891	ac.
July 14, 1986 20551	"			William T.	Duke Power Co.	1270	971		Right of way
Nov 19, 1986 20627	"	Brenda J	+	Stephen	James A. Mann <i>et al</i>	1281	190		Lot East Ave
Nov 20, 1986 21433	"	Charles + Marie J			Harry C. Vaughn <i>et al</i>	1281	211		Lot Omar Ave Piedmont
Nov 26, 1986 22449	"	Charles + Marie J			Harry C. Vaughn <i>et al</i>	1281	687		Lot Piedmont Estates
Dec 3, 1986 24720	"	Beverly	+	Richard	Dalbert S. Knight <i>et al</i>	1282	252		also lot 46 Lots 44, 45, 94, 95 also lot strip
Dec 12, 1986 49916	"			J. Lynn	Glen R. Coggins <i>et al</i>	1283	46		Sec III Pebblecreek Lot 16 Foxwood Lane Pt II College Stgts
May 8, 1987 4172	"	Elizabeth C.			Michael Channing <i>et al</i>	1295	165		Lot 129 Winthrop Ave.
July 1, 1987 4172	"	Norris S + Marilyn J.			Thomas B. DeFede	1298	793		Lot 6 Mayfair Estate
July 23, 1987 4447	"			Jack A. + Robyn	Doraldine Harick <i>et al</i>	1300	295		Special Power of attorney
July 24, 1987 4447	"			Jack A. + Robyn	Ralph R. Nagle	1300	714		Lot 56 Brookfield West Sec. II
"	"			Doraldine Harick + Robyn Nagle	"	1300	714		"
Nov 20, 1987 29096	"			Thomas	DBA WFFF-TV Pulitzer Broadcasting Co.	1311	68		Lot 8 + 9 Stratham St + Stall
Dec 23, 1987 5335	"	Donna M.			Myrl L. Dempsey	1313	731		Lot 4.0 ac. Harris Bridge
Jan 2, 1988	"	Charles			Jean J. Dempsey	1327	53		Lot 3 Sandy Hat Rd. Chick

DIRECT or GRANTOR Index to Deeds — Greenville County, S. C.

REG. U. S. PAT OFFICE *Chas McCulloch* County Indexes Since 1888 An Identifying Trade Mark

Open at Proper Tab according to First Letter or Letters of Name and refer to Buff Sub-Index sheet for page reference.

COTT FAMILY NAME INDEX No. 75 © 1949
MADE BY THE COTT INDEX COMPANY, COLUMBUS, OHIO
SOLD BY PHOTO COPY SUPPLY, MAULDIN, S. C.

(6)

FILE NUMBER DATE OF RECORD	GRANTORS FAMILY NAMES	GIVEN NAMES ABCDEFGH	GIVEN NAMES IJKLMNO	GIVEN NAMES PQRSTUWXYZ	GRANTEES	BOOK	PAGE	No. of Acres	BRIEF DESCRIPTION, LOCATION, ETC. (Not Warranted)
57223 June 23, 1988	Dempsey				Delores H. McCullough	1329	182		re-recorded see bk 957 pg 529 Lot 56, prop of Lee E. Thompson
1027 July 7, 1988	"				Harriet A. Seaba	1330	707		Int Lot 12 Delaware Cir. Crystal Springs
2366 July 14, 1988	"				Charles B. Dempsey <i>et al</i>	1331	604		Int Lot 2 Easley + Greenville Hwy
2367 July 14, 1988	"				Fred E. Dempsey	1331	608		Int Lot 2 Easley + Greenville Hwy
19652 Aug 25, 1988	"				Mildred R. Dempsey	1335	817		Need distribution Int pt Lot 84 Shamrock Acres
"	"				" " "	1335	817		
15947 Sept 28, 1988	"				Joyce Haley Pinner <i>et al</i>	1339	489		Int Lot 2 Easley + Greenville Hwy
23860 Nov 15, 1988	"				Harvey J. Mitchell	1344	332		Int 3 Sandy Flat Rd. Chick Spur Fulton Ridge
20967 Dec 30, 1988	"				Linda S. Boyd Burgen <i>et al</i>	1348	767		part # 16 Riverside Dr. Galt Sp.
243 Jan 4, 1989	"				Ray J. Black	1349	84		Need distribution Delayed Exchange, Title Holding
10892 Mar 14, 1989	"				Sec of Housing + Urban	1355	837		Lot 6 Overbrook Land Co Sub.
13761 Mar 31, 1989	"				Ray Thomas Dempsey	1357	761		Lot 17, 18 + 19 Appalachee Dr. Mustang Village + Lot 1 = pt 94.45 ac. Int Lot 31 Wetmore Dr. Rose Estates Subd. lots 123 + 124 Wetmore Drive
"	"				"	1357	761		
"	"				"	1357	761		
13763 Mar 31, 1989	"				Ray Thomas Dempsey	1357	763		Lot 13, 16 + 17 Appalachee Dr.
21717 June 7, 1989	"				Billy Joe Rector	1364	007		Mustang Village Lot 17, 18, 19 Appalachee Dr.

DIRECT or GRANTOR Index to Deeds — Greenville County, S. C.

(6-1)

REG. U. S. PAT. OFFICE *Chas McCott* County Indexes Since 1888 An Identifying Trade Mark

 Open at Proper Tab according to First Letter or Letters of Name and refer to Buff Sub-Index sheet for page reference.

COTT FAMILY NAME INDEX No. 75 © 1949
MADE BY THE COTT INDEX COMPANY, COLUMBUS, OHIO
SOLD BY PHOTO COPY SUPPLY, MAULDIN, S. C.

FILE NUMBER DATE OF RECORD	GRANTORS FAMILY NAMES	GIVEN NAMES ABCDEFGH	GIVEN NAMES IJKLMNO	GIVEN NAMES PQRSTUVWXYZ	GRANTEES	BOOK	PAGE	No. of Acres	BRIEF DESCRIPTION, LOCATION, ETC. (Not Warranted)
33296 July 31, 1989	Dempsey		See		Duke Power Co.	1368	729		Right of way
139535 Sept 1, 1989	"	By Greenville County Judge	Prohib	Pachelle	Ladoma Sue Olwin	1372	116		Conservatorship - 89GC2300092
49601 Nov 2, 1989	"	By Greenville County Tax Collector	Helen A.	R. J.	Charles Hyatt	1377	994		Lot Helen Dr.
5476 Dec 5, 1989	"		Rysson + Michale		Charles J. Beane	1381	576		pts lots 19 Randle St. Sec 13