


DIRECT or GRANTOR Index to Deeds — Greenville County, S. C.

6

REG. U. S. PAT. OFFICE *Chas McCott* County Indexes Since 1888 An Identifying Trade Mark

 Open at Proper Tab according to First Letter or Letters of Name and refer to Buff Sub-Index sheet for page reference.

COTT FAMILY NAME INDEX No. 75 © 1949
MADE BY THE COTT INDEX COMPANY, COLUMBUS, OHIO
SOLD BY WALKER, EVANS & COGSWELL CO., CHARLESTON, S.C.

(A)

FILE NUMBER DATE OF RECORD	GRANTORS FAMILY NAMES	GIVEN NAMES ABCDEFGHIJ	GIVEN NAMES IJKLMNOP	GIVEN NAMES PQRSTUVWXYZ	GRANTEES	BOOK	PAGE	No. of Acres	BRIEF DESCRIPTION, LOCATION, ETC. (Not Warranted)
17654 Jan 27, 1975	Dillard	C. L. as Exec.			Helen M. Wilson et al.	1013	882		Lot St Marks Rd., near Taylor
19751 Dec 24, 1975	"	K. Carolyn	Cancelled 7-6-78 # 434 Donna S. Lusk et al.	J. W. Jr.	Lot BK 59-46 Fred Fred. S. & L. Asom	1014	942		RIP 1A
20327 Mar 3, 1975	"		Scott, et al.			1015	203		Eats. for sustenance see Bk 943 p. 689 Amendments to Restrictions, Mt. Vernon
21599 Mar 9, 1975	"		Milledred		Milledred Durratt	1015	754		Chick Spgs. Tp.
22477 Apr 1, 1975	"		J. S. G. Mangrove		James C. Willard	1016	192		Lot 1-A Campbell St. Green
24424 Apr 22, 1975	"			et al.	Wilson M.	1017	141		Chick Spgs. Tp. Green Lot 24 + 25 Super Hwy 27
26755 May 16, 1975	"		John M.		Donald K Owens et al.	1018	430		Geo. Lot 48 Spring Blvd., "Jan
27109 May 21, 1975	"			W. Palmer	South Carolina State Hwy Dept Thomas J. Gandy Jr.	1018	606	1.05	Cefohn St. Lot 10 Oakbury Ave
28111 May 30, 1975	"		Now Joan Todd Hazel or Son T. Hazel		Henry P. Bryant	1019	95		Danlag, Chick Spgs. Tp. Acres Dist rd near
28110 May 30, 1975	"		Joan S.		Formerly Joan T. Dillard	Re-record 1019	96		Abomas Bridge Rd Mauldin Lot 1 = 0.54 Acres
29162 Jun 11, 1975	"	Olivia G.			Joan S. Hazel	1019	629		Abomas Bridge Rd Mauldin 12 cont. Lot 1 = 0.54 Acres
30051 Jun 19, 1975	"		W. S. Vernon Smith et al		Ruth S. Outen et al	1020	72		Joan S. Hazel Lot 86 Rummymede Rd.,
30325 June 23, 1975	"		Nelle		Ellert Eugene Louche	1020	214		Lot Hill St. (Pinearts)
"	"			Wilson M.	Elmer H. Willard	1020	214		12 cont. Lot 82 Co. Montclair Rd
"	"			"	"	1020	214		Pine Forest Rd. "Baldmont Hts."
65 July 1, 1975	"	Harold S.			J. B. Moore	1020	660		near Green, Chick Spgs. Tp.
1412 July 17, 1975	"	W. et al. Deborah			Tommy Crawford, et al	1021	369		Hampton Ave. Eaten) G. Hills Tp. Lot 5 Bk 2 St. Claire St. Green St. Leo St. Green, Chick Spgs. Tp. Lot 20 Clayton Ave. Also Lot Clayton

DIRECT or GRANTOR Index to Deeds — Greenville County, S. C.


(A-1)

REG. U. S. PAT. OFFICE *Chas. McCott* County Indexes Since 1888
An Identifying Trade MarkOpen at Proper Tab according to First Letter or Letters of
Name and refer to Buff Sub-Index sheet for page reference.COTT FAMILY NAME INDEX No. 75 © 1949
MADE BY THE COTT INDEX COMPANY, COLUMBUS, OHIO
SOLD BY WALKER, EVANS & COGSWELL CO., CHARLESTON, S.C.

FILE NUMBER DATE OF RECORD	GRANTORS FAMILY NAMES	GIVEN NAMES ABCDEFGH	GIVEN NAMES IJKLMNO	GIVEN NAMES PQRSTUVWXYZ	GRANTEES	BOOK	PAGE	No. of Acres	BRIEF DESCRIPTION, LOCATION, ETC. (Not Warranted)
1414 July 17, 1975 2892	Willard	W. et al Doborah			Betty H. Waters	1021	371		Green Chick Spgs. Tp. Lot 1 Spring St. (Innhaunt St.)
Aug 1, 1975 3127	"	Harold L.			Robert E. Sammons	1022	159		Green Hampton Ave. E. to Rte. to Allge Lot designated as "Sammons"
Aug 5, 1975 3222	"			et al. Willson M.	John E. Woodell et al.	1022	255		Lot 9 Oak Ave Same Sales Contract
Aug 27, 1975 9560	"	T. et al. Francesco			Neola T. Kuchey	1023	255		7 + 8 Dec. 5 "Luckytown" Lot 7 Burnie St., also lot
Oct 9, 1975	"		51a Stanley J. Willard J. D.		Kenneth Howard, et al	1025	564		pt. Lot 8 Co. Old Palham Rd + D. Main St. (Masteller Rd.) also lot
"	"		"		" "	1025	564		2. Main St. + Old Palham Rd
"	"		"		" "	1025	564		Green Chick Spgs. Tp.
13524 Nov. 21, 1975	"			et al. Willson M.	George C. Jones	1021	366		"Boulevard Ave" section lot 17 (#10) Center St. Dec. E
14157 Dec. 1, 1975 14729	"	Ann A.		James M. & Roselle J.	Fidelity Ind. & L. Assn.	1027	936		Real Property Agreement Dixley Spring Rd + Stephens Rd S.W. 1/4
Dec 5, 1975 13422	"	Francesco		Cancelled 9-13-77 Deed BK 1064 - 750 et al. Dannie S. Lankensley # 3317	Robert Harry Preshen	1028	281		Bond for title - 3 Acs.
Dec 15, 1975 17168	"	Francesco		Cancelled 3-11-77 #24540 Set BK 46-123 Dannie S. Lankensley	Did 2nd D. & L. Adams	1028	107		Real Property Agreement Idle Nerts Est. Dec. V
Jan 6, 1976 17567	"	Naile P. &		Peter J.	John J. Daly, Jr. et al	1029	818		Lot 437 Bransfield Rd. St. Chick Spgs. Tp. Green
Jan 9, 1976 18277	"		J. D. et al.		Robert Edwin Duesel et al.	1029	993		pt. Lot 2 + Strip Donaldson St., Green, Chick Spgs. Tp.
Jan 19, 1976 20000	"		J. D.		Betty Smith Jimma	1030	356		Lot Donaldson St. + D. Main
Feb. 6, 1976	"		C. Mazelle		Betty Smith Jimma, et al	1031	265		Int. Lot Donaldson St + South Main St., Green, Chick Spgs. Tp. for original see deed BK 933 pg 330
"	"		"		" " "	1031	265		

DIRECT or GRANTOR Index to Deeds — Greenville County, S. C.

REG. U. S. PAT. OFFICE *Chas McCott* County Indexes Since 1888
An Identifying Trade Mark

 Open at Proper Tab according to First Letter or Letters of Name and refer to Buff Sub-Index sheet for page reference.

COTT FAMILY NAME INDEX No. 75 © 1949
MADE BY THE COTT INDEX COMPANY, COLUMBUS, OHIO
SOLD BY WALKER, EVANS & COGSWELL CO., CHARLESTON, S.C.

(B)

FILE NUMBER DATE OF RECORD	GRANTORS FAMILY NAMES	GIVEN NAMES ABCDEFGH	GIVEN NAMES IJKLMNOP	GIVEN NAMES QRSTUVWXYZ	GRANTEES	BOOK	PAGE	No. of Acres	BRIEF DESCRIPTION, LOCATION, ETC. (Not Warranted)
22035 Apr. 1, 1976	Dillard	^{III} Herbert B.			Lincolny J. Griffin et al	1032	330		"Bellingham" S'ville Lot 134 Breckinridge Rd. Alt II
25937 Apr. 9, 1976	"			A. Dr. as Exec	Robert N. Hughes et al.	1034	407		"Westmoreland Cir." Green pt. Lot 7 + Lot 6 Pine St.
26616 Apr. 11, 1976	"			W.P. et al.	Greenville County	1034	432		Confirmations Affidavit for Public Road
26826 Apr. 19, 1976	"			W.P. et al.	Greenville County	1034	436		Dedicated RD R/W Petition Hudson RD. Butler Tp.
28077 Apr. 30, 1976	"		John M.		Albert M. Nicko et al.	1035	539		Lots 1 + 3 + 50 ft. Strip
28083 Apr. 30, 1976	"		John M.		Albert M. Nicko et al.	1035	546		Lot 2 Hudson RD.
28083 Apr. 30, 1976	"		John M.		Albert M. Nicko et al.	1035	547		Hudson RD. also chd. Lake used Just claim land - Lot 2 = 3.55 Ac.
29411 May 7, 1976	"		John M.	et al.		1036	364		Spencer Rd. + Road 1 + 2.50 ac Land donated to Greenville County
2960 Subj. 10, 1976	"		John M.		William M. Grant, Jr.	1040	466		Lot 5 Mount View Dr.
7408 Sept. 16, 1976	"		Nelle Smith	et al.	J. Thorne Smith	1042	948		Int. 2 lots. Green
8075 Sept. 22, 1976	"		Wilson	et al.	Capri + Weedon Bldgs	1043	306		Acc. Lot 46 "Dan Blvd." Dan
9099 Oct. 4, 1976	"		Moses C.	et al.	Greenville County	1044	48		Right of Way Petition Shade Rd. near Chick Spg. 30
18466 Jan. 11, 1977	"	Diana ^{m.} + Jimmy C.			Edward James, et al	1049	441		Lot Cor. Willard St. + Highway Campbell ave. less part, Chick Spg. 2
19285 Jan. 20, 1977	"		J. J.		Curtis C. Hipp	1049	897		Lot 1 - B Donaldson ave. +
20221 Feb. 1, 1977	"		Larry ^{m.} + Susan J		Bankers Trust of S.C.	1050	408		Real Property Agree.
2838 Feb. 18, 1977	"	Donald B. +		Sandra B	Charles S. Wynn et al	1051	235		Lot 161, Coventry Lane

DIRECT or GRANTOR Index to Deeds — Greenville County, S. C.

(B-1)

REG. U. S. PAT. OFFICE *Chas. McCulloch* County Indexes Since 1888
An Identifying Trade Mark


Open at Proper Tab according to First Letter or Letters of Name and refer to Buff Sub-Index sheet for page reference.

COTT FAMILY NAME INDEX No. 75 © 1949
MADE BY THE COTT INDEX COMPANY, COLUMBUS, OHIO
SOLD BY WALKER, EVANS & COGSWELL CO., CHARLESTON, S.C.

FILE NUMBER DATE OF RECORD	GRANTORS FAMILY NAMES	GIVEN NAMES ABCDEFGH	GIVEN NAMES IJKLMNO	GIVEN NAMES PQRSTUVWXYZ	GRANTEES	BOOK	PAGE	No. of Acres	BRIEF DESCRIPTION, LOCATION, ETC. (Not Warranted)
34321 June 13, 1977	Dillard			Ronald D.	Billy A. Walla ^{etal.}	1058	346		"Bonaire Acc." Chick Spp. Tp. Lot 4 Wolfe Rd.
5538 Aug. 19, 1977	"			Waters, ^{etal} Susan	Donald W. Blashus ^{etal}	1063	70		* Maemoral Dr. (Piedmont Ave.) Int. Lot W. Pinnitt St. (Emma St.) Green, Chick Spp. 2p. less any R/W
8317 Sept. 13, 1977	"	Ann A. Frances			Robert Larry Presher ^{etal}	1064	750		Cancellation of Bond for title for Bond for title see deed Book 1028 pg. 281
8322 Sept. 13, 1977	"	Ann A. Frances			Jermonie Lewis Alurcrombie ^{etal}	1064	741		Ferry Rd. & Stenhouse Rd. Bond for title - 3 Acres Neely O'Neal Dr.
8252 Sept. 13, 1977	"			Rebecca S.	Bernie D. Dillard	1064	717		Int. Lot, Mayfield Ct.
8251 Sept. 13, 1977	"			Rebecca S.	Bernie D. Dillard	1064	718		Int. Ccc Camp Rd. Oneal
10233 Sept. 30, 1977	"			^{cancelled 8-28-78 #6458 Sat} H. O. ^{Donnie S. Linsley} ^{remc}	First Fed. S. & L. Assn.	1066	7		Real Prop. Agree.
12178 Oct. 18, 1977	"		James F.		Annie Bishop Wampole	1066	966		Lot - Piedmont Park
16497 Nov. 29, 1977	"			Susan W. ^{etal}	Milton L. Smith	1069	269		Int. 1.67 Acs. S. G. Thurg. 14 for Orig. see deed Bk. 621 pg. 179
22959 Feb. 3, 1978	"		John M.	^{etal}	Allen L. Causey ^{etal}	1073	140		Agreement as to Restriction
25763 Mar. 3, 1978	"			Wayne B.	Johnny E. Freeman, Jr.	1074	655		Lot 77 Colonial Hills Sec. V Brandon Plant Sec I
28526 Mar. 29, 1978	"	Carol M.			J. Robert Culbertson, Jr. ^{etal}	1076	124		Lot 19 Norsey Blvd. Olney Mills Piedmont Dr. "Mayfair Ests" Blk A.
30231 Apr. 13, 1978	"			Wilson M. ^{etal}	C. Dan Joyner, ^{etal}	1077	16		Lots 24 thru 28 Cor Edwards Rd. +
30618 Apr. 13, 1978	"			Wilson M.	Delyn L. Lee ^{etal}	1077	272		Lot 15 Tar Acres

DIRECT or GRANTOR Index to Deeds — Greenville County, S. C.

REG. U. S. PAT. OFFICE *Chas. McCott* County Indexes Since 1888
An Identifying Trade Mark

 Open at Proper Tab according to First Letter or Letters of Name and refer to Buff Sub-Index sheet for page reference.

COTT FAMILY NAME INDEX No. 75 © 1949
MADE BY THE COTT INDEX COMPANY, COLUMBUS, OHIO
SOLD BY WALKER, EVANS & COGSWELL CO., CHARLESTON, S.C.

6

(C)

FILE NUMBER DATE OF RECORD	GRANTORS FAMILY NAMES	GIVEN NAMES ABCDEFGH	GIVEN NAMES IJKLMNOP	GIVEN NAMES PQRSTUVWXYZ	GRANTEES	BOOK	PAGE	No. of Acres	BRIEF DESCRIPTION, LOCATION, ETC. (Not Warranted)
30695 Apr. 17, 1978	Dillard			W. Palmer	John P. Smith	1077	279		Chick Springs Tp. Lot Pickett Rd. Near Taylors
34770 May 22, 1978	Dillard		Lina Verdin		H. Gerald Bradley, et al	1079	629	1.38	Chick Spgs Tp. Ceres off Old Kille-Spith. Rd (S-23-54)
34880 May 23, 1978	Dillard	Carolyn King	Woodruff, Jr. Theron		Charles E. Todd et al	1079	717		Shadyside Lot 6 Plano Dr. "Mountain"
35463 May 29, 1978	Dillard		James B. et al		Donnie H. Crosby, et al	1079	975		Lot 58, pt lot 57 Brantford Lane "South Forest Estd."
" "	"		Mildred H. et al		" "	1079	975		
36548 June 6, 1978	"		Magelle C. et al		W. R. Hipp	1080	568		Lot 1 = 0.81 Acre, Pelham St., Green
36547 June 6, 1978	"		Magelle C. et al		George W. Vaughn	1080	569		St.) + Pelham St. Green Chick Spgs Tp. Lots 2+3 = 2.31 Acres, S.C. Hwy 19 (S. Main
36636 June 6, 1978	"	Frances L.			Annie B. Wampler	1080	616		Triangular Tract
37415 June 13, 1978	"	Eula			City of Greenville	1081	85		Life Estate - Right-of-Way Sec I
2614 July 25, 1978	Dillard	Barry M. +		Paula L.	Delwyn V. Huff, et al P.O. Box 125	1083	769		Lot 93 Fernleaf Dr. "Sunny Slopes"
5459 Aug. 18, 1978	Dillard	James B.			Mauldin Collision Associates	1085	681		Easement
6297 Aug. 25, 1978	Dillard	Bobby E.			Charles Major Arnold, et al	1086	141		Strip Dr. Austin Tp. "Prop. of Mrs. B.E. Green" Pt lots 2 + lot 3 also lot 4 W. Golden
9757 Sept. 26, 1978	Dillard		et al John A.		Leonard K. Pulley, et al of Taylors	1088	642		Lot 8 Webster St. Blk. #4 Green Rd. Chick Springs Tp. Taylors
10940 Oct. 5, 1978	"	G. Lee			First Baptist Church	1089	339	0.42	Acc. for National Hwy + Brushy Park
13052 Oct. 26, 1978	"	Elizabeth			Lee Roy Sullivan, Jr.	1090	588		Lot 171 Crosby Cir. "Paramount Tp."
13932 Nov. 3, 1978	"			W. Palmer	Theodore Hill	1091	183	1	Acres Pickett Rd. Chick Springs

DIRECT or GRANTOR Index to Deeds — Greenville County, S. C.

6
REG. U. S. PAT. OFFICE *Chas McCott* County Indexes Since 1888
An Identifying Trade Mark

Open at Proper Tab according to First Letter or Letters of Name and refer to Buff Sub-Index sheet for page reference.

COTT FAMILY NAME INDEX No. 75 © 1949
MADE BY THE COTT INDEX COMPANY, COLUMBUS, OHIO
SOLD BY WALKER, EVANS & COGSWELL CO., CHARLESTON, S.C.

FILE NUMBER DATE OF RECORD	GRANTORS FAMILY NAMES	GIVEN NAMES ABCDEFGH	GIVEN NAMES IJKLMNOP	GIVEN NAMES PQRSTUVWXYZ	GRANTEES	BOOK	PAGE	No. of Acres	BRIEF DESCRIPTION, LOCATION, ETC. (Not Warranted)
15756 Nov. 21, 1978	Dillard	Darnice J.			Henry H. Ludwig, Jr. et al	1092	348		"Greystone Acres" Sec. 7 Lot 13 Inglewood Dr.
18538 Dec. 19, 1978	"	Boyce M.			Charles A. Brown, Jr. et al	1094	10		Lot 18 Powderhorn Sec. I Tp.
22876 Feb. 5, 1979	"			W. Palmer	David Sharperson	1096	566	0.71	Acc. Pickett Rd. Chick Springs
24826 Feb. 28, 1979	"	C. Lee et al			Joseph D. Ellison	1097	561	}	Parcel
"	"	Hazel M. et al			" "	1097	561		
26018 Mar. 12, 1979	"			Wilson M. et al	Stephen M. Brown	1098	181		Chick Springs Tp. Lots 80, 81 + 82 "Sherwood Forest"
26017 Mar. 12, 1979	"			Wilson M. et al	Stephen M. Brown	1098	182		Springs Tp. Lots 56 "Sherwood Forest" Chick
28507 Apr. 3, 1979	"	Donnie S. Lankford et al REMIC	3-5-87 # 35968	at al # 35968	First Fed. S & L Assn.	1099	820	}	Reel Prop. Agree.
"	"	Donnie S. Lankford et al REMIC	3-5-87 # 35968	at al # 35968	" "	1099	820		
38693 Apr. 4, 1979	"			John M. et al	Ruth Greene Evans et al	1099	872		
"	"			"	" "	1099	872		First Refusal Purchase Option and Agreement as to Restrictive Covenants
32171 May 4, 1979	"	Donnie S. Lankford et al REMIC	12-29-82 # 15797	at al # 15797	1st Fed. S & L Assn.	1101	856	}	Reel Prop. Agreement
"	"	Donnie S. Lankford et al REMIC	12-29-82 # 15797	at al # 15797	" "	1101	856		
266 July 3, 1979	"			John M.	Regina S. Hilstrap	1106	24		Roman Lane Pt. Lots 10 + 11 Cor. Ashbury Ave Blvd. / also R/W rd.
4604 Aug 7, 1979	"			Christopher James & Wilson M.	Properties Unlimited, Inc.	1108	771		Lot Hwy 29 (Wade Hampton)
6315 Aug 22, 1979	"			John M.	Duke Power Co.	1109	932		Right of Way

DIRECT or GRANTOR Index to Deeds — Greenville County, S. C.

6

Open at Proper Tab according to First Letter or Letters of Name and refer to Buff Sub-Index sheet for page reference.


KEYS PRINTING CO., GREENVILLE, S. C.

(D)

FILE NUMBER DATE OF RECORD	GRANTORS FAMILY NAMES	GIVEN NAMES ABCDEFGH	GIVEN NAMES IJKLMNO	GIVEN NAMES PQRSTUVWXYZ	GRANTEES	BOOK	PAGE	No. of Acres	BRIEF DESCRIPTION, LOCATION, ETC. (Not Warranted)
8746 Sept. 12, 1979	Dillard	Betty L. & Jack H., et al			Greenville County	1111	281		Petition
9303 Sept. 17, 1979	"	C. Lee, et al			Bessie James	1111	719		Pl. Parcel R/W Old Spartanburg
10013 Sept. 24, 1979	"		John M.		Paul S. Wiget	1112	107		"Northgate" Lot 12 & pt. Lot 11 N. Main St.
15084 Nov. 2, 1979	"			Wilson M.	Thomas J. Metz et al	1114	861		Lot 9 Lee East Ct. "Lee East"
17379 Nov. 23, 1979	"		Nelle S. et al		Ralph J. Brown DDS. P.A.	1116	233		3 Lots Church St. Greer.
18460 Dec. 4, 1979	"		Eug. H.		Wilson M. Dillard	1116	785		Ed. "Belmont Hgts." Chick Spgs. Sp. Int. lot 82 Pine Forest Hh. + Montclair
19432 Dec. 13, 1979	"			Wilson M.	Dennis R. Freeman et al	1117	296		Lot 13 Lee East Ct. "Lee East"
20199 Dec. 21, 1979	"	concealed Donnie S. Linkersley	9-25-80 # 9601	Lot BK 71-1817	Bank of Travelers Rest	1117	837		Real Prop. Agree.
" "	"	concealed Donnie S. Linkersley	9-25-80 # 9601	Lot BK 71-1817	" "	1117	837		
" "	"	concealed Donnie S. Linkersley	7-1-80 # 85	et al Lot BK 70 PG. 1908	" "	1117	837		
22975 Jan. 25, 1980	"	concealed Donnie S. Linkersley	7-1-80 # 85	et al Lot BK 70 PG. 1908	Ronald W. Fid. Fed. S. + L. Assn	1119	596		Real Prop. Agree.
" "	"	concealed Donnie S. Linkersley	7-1-80 # 85	et al Lot BK 70 PG. 1908	" "	1119	596		
23563 Jan. 31, 1980	"	concealed Donnie S. Linkersley	Smith		David L. Reveal et al	1119	913		Lot Church St + N. Miller St. Greer.
26833 Mar. 10, 1980	"		Nelle Vernon et al		Janice R. Cave	1121	885		Pl. Lot 3 Cypress St. Chick Spgs. Sp.
27530 Mar. 17, 1980	"		Mary Innes		William E. Boman, Jr. et al	1122	224		Lot 6. Park Street
29208 Apr. 2, 1980	"		Marion S.		John B. Barnett, IV et al	1123	251		Chick Spgs. Sp. Greer 2 Parcel Poplar St. + Campbell Ave.
34357 May 28, 1980	"			Wilson M.	Public Works Greer Commission of	1126	56		Easement

DIRECT or GRANTOR Index to Deeds — Greenville County, S. C.

(D-1)

 **Open at Proper Tab according to First Letter or Letters of Name and refer to Buff Sub-Index sheet for page reference.**

KEYS PRINTING CO., GREENVILLE, S. C.

FILE NUMBER DATE OF RECORD	GRANTORS FAMILY NAMES	GIVEN NAMES ABCDEFGH	GIVEN NAMES IJKLMNO	GIVEN NAMES PQRSTUVWXYZ	GRANTEES	BOOK	PAGE	No. of Acres	BRIEF DESCRIPTION, LOCATION, ETC. (Not Warranted)
34769 June 3, 1980	Dillard		Lina V.	# 6543 et al	Perry J. Mc Carter et al	1126	889	43.97	Across Suber Rd.
35638 June 13, 1980	"	Donnie S. Inkensley	9-29-80 #	Ronald D.	et BK 71-1136 Fed Fed L & L Assn.	1127	416		Real Prop. Agree
" "	"	Donnie S. Inkensley	9-29-80	Rachel S.	# 6543 et BK 71-1136	1127	416		
888 July 11, 1980	"	C. Lee et al			Bessie James	1128	970	9 ⁺ / ₂	Across Old Spartanburg Rd.
1082 July 14, 1980	"	attly-in-fact for Bessie James			S. C. Nat'l Bank	1129	103		Spartanburg Rd.
1799 July 21, 1980	"	C. Lee et al	7-7-82 # 50		First Fed. S. & L. Ass'n	1129	582		Land for title - 2 Acres Old
" "	"	Ben P.	7-7-82 #		" " " "	1129	582		Real Prop. Agree
" "	"	Agnes G.			" " " "	1129	582		
2267 July 25, 1980	"			Walter W.	Patrick H. Brockman	1129	818	2.67	acs. Suber Mill Rd
3576 Aug. 7, 1980	"	Mozelle C.	et al		Thomas W. Cox	1130	633		Sp. Less Price Lot 8 Campbell St. Green Chick Spgs.
3838 Aug. 8, 1980	"	Dobson Virginia			Dobson Hardware, Inc.	1130	802		Lease
4381 Aug. 13, 1980	"			John A. et al	Estate, Inc. Gerald R. Glueck Real	1131	157		Lot 155 Rochester Dr. "Coleman Hgts."
" "	"	Judy B. et al			" " " "	1131	157		
.9885 Sep. 29, 1980	"			Dobson Virginia	Dobson Hardware, Inc.	1134	425		Lease
14764 Nov. 12, 1980	"	Harold M.			Larry William Mc Kinney	1137	206		Part lot 16 Hammett Bridge Rd.
15434 Dec. 19, 1980	"		et al	Jo Ann	Century Associates, Inc.	1137	558		In "Belle Meade Sec III" Lot 287 Cr. Marlboro Dr. + Lancaster
15657 Nov. 21, 1980	"			W. Palmer	Sonny Rhem Grading, Inc.	1137	770	18.52	across Alexander Rd.

DIRECT or GRANTOR Index to Real Estate Deeds -- Greenville County, S. C.

Open at Proper Tab according to First Letter or Letters of Name and refer to Buff Sub-Index sheet for page reference.

(F)

1973 PRINTING CO., GREENVILLE, S. C.

FILE NUMBER DATE OF RECORD	GRANTORS FAMILY NAMES	GIVEN NAMES ABCDEFGH	GIVEN NAMES IJKLMNO	GIVEN NAMES PQRSTUVWXYZ	GRANTEES	BOOK	PAGE	No. OF ACRES	BRIEF DESCRIPTION, LOCATION, ETC. (NOT WARRANTED)
16393 Dec. 1, 1980	Dillard			etal Ronald D.	etal William E. Carroll	1138	120		Lot 1 Greenville Pelham Rd. Mountainbrook
" "	"			etal Rachel S.	" " " "	1138	120		
17268 Dec. 9, 1980	"	etal Francis T.			Leola T. Kirksey etal	1138	641		Deed BK 1023 Pg. 255 Renunciation of Dower for orig see
19704 Jan 7, 1981	"	etal Hazel M.			Mary Sue M. Morton	1140	346		Tract 3 Cleveland Tp.
19683 Jan 7, 1981	"	etal Hazel M.			Helen M. Wilson	1140	373		Tract 1 Cleveland Tp.
23145 Feb. 16, 1981	"	alt. in fact for Bess James C. Lee			Steve R. Thomas, etal	1142	759		Spring 2p Lot James St., Taylor Church
24315 Feb. 27, 1981	"		Lina Verdin		H. Gerald Bradley, etal	1143	392	2.57	acres Chick Lpge Tp
29936 Apr. 27, 1981	"	C. Elizabeth + Jewell	Dean		Charles H. Tillotson	1146	950	1.00	acres Cripple Creek Rd. Orig. deed BK. 787 Pg. 577
36147 June 29, 1981	"	Bob E. etal			Southwood Acres	1150	809		Conveyance & Restriction see Deed BK 995 Pg 15
1514 July 17, 1981	"		Mildred Scott		Shratt Enterprises Inc.	1151	944	4.99	acres Old Buxton Rd. for orig
11435 Nov. 6, 1981	"	Harold L			William A. Vaughn	1157	975		Lot 8 D'ville Tp "Hillside Terrace"
14858 Dec. 28, 1981	"		Moses C. Jr.		Vera Dillard	1160	10		Pt lots 34, 36 & 38 Alleta Ave. Ferry Rd. & Stenhouse Rd.
16301 Jan 19, 1982	"	Frances A.			etal Dominick M. Morabito	1161	238		Bond for Little, Parcel Cr. Neely
16942 Jan. 28, 1982	"			W. P.	City of Greenville Commission of Public Works	1161	584		Sewerline Right-of-Way (G-#27)
16942 Jan. 28, 1982	"			W. Palmer	City of Greenville Commission of Public Works	1161	586		Sewerline Right-of-Way (G-#25)
17814 Feb 9, 1982	"		John F. etal		Joseph Pierce Mayes	1162	205		Int. Lot 5 Hammett Bn. Rd. Int 1 acre Buxton Creek Rd. also

DIRECT or GRANTOR Index to Real Estate Deeds -- Greenville County, S. C.

(E-1)

Open at Proper Tab according to First Letter or Letters of Name and refer to Buff Sub-Index sheet for page reference.

KEYS PRINTING CO., GREENVILLE, S. C.

FILE NUMBER DATE OF RECORD	GRANTORS FAMILY NAMES	GIVEN NAMES ABCDEFGH	GIVEN NAMES IJKLMNO	GIVEN NAMES PQRSTUVWXYZ	GRANTEES	BOOK	PAGE	NO. OF ACRES	BRIEF DESCRIPTION, LOCATION, ETC. (NOT WARRANTED)
20092 Mar 9, 1982 21744	Dillard	Gertrude B. + P.O.A for Bessie James			Alfred B. Blake	1163	585		"Pine Forest" Int. lot 103 Mapleton Dr.
Mar 30, 1982 23620	"	C. Lee Indiv. et al			Taylor's Fire & Sewer Dist	1164	652		Right of way (538.4-1-5.3) Chick Spgs. Tp. Green, also Lot 10
Apr 22, 1982 26163	"		Joy H. + Wilson M. et al		Irann E. Atkins	1165	757		Bond for Little Lot 4 Oakland Ave. Tp.
May 25, 1982 29158	"	Hazel M. attly. in fact for Fred B. Jones			Virginia B. Mann	1167	450		Parcel of Mark Rd. Chick Spgs. Street & Road and Release of Lien
June 28, 1982 29158	"		John M.		Asheston Sub'd	1	423		Consent by mortgage & Dedication of Street & Road and Release of Lien
June 28, 1982 29158	"		John M.		Asheston	1	424		Consent by mortgage & Dedication of Street and Road and Release of Lien
June 28, 1982 29312	"		John M.		Asheston	1	425		Consent by mortgage & Dedication of
June 29, 1982	"		Joe H. et al		Bob Bell et al	1169	416		1.27 acs. also Lots 142 Cor Dillard Dr. & Crystal Lane.
" "	"		Linda B. et al		" " "	1169	416		Chick Spgs. Tp. Cir. Westwood Sec. 1 Austin Tp.
396 July 6, 1982 1055	"	Alvin G. Jr.			Linda G. Dillard	1169	729		Int. lot 4 Seminole Dr. & Belwood Mts. Tp.
July 14, 1982 5980	"		Mozelle C. et al		Maurice R. Greene	1170	99		Lot 1446 Lake Lanier Classy Tp.
Sept 9, 1982 5981	"	Harold M.			S. Phillip Linsley	1173	572	.95	acs. Dillard Dr. Chick Spgs. Tp.
Sept 9, 1982 5982	"	Harold M.			Bonnie O. Dillard	1173	573	1.32	Acres Dillard Dr. Chick Spgs. Tp.
Sept 9, 1982 10383	"	Bennie O.			S. Phillip Linsley et al	1173	574	1.32	Acres Dillard Dr. Chick Spgs.
Oct 29, 1982 10382	"	Harold M.			Thomas E. Dillard et al	1176	305	0.85	acs. Chick Spgs. Tp.
Oct 29, 1982	"	Harold M.			Joe H. Dillard et al	1176	306	1.59	acs. Dillard Dr. Chick Spgs. Tp.

DIRECT or GRANTOR Index to Deeds — Greenville County, S. C.

Open at Proper Tab according to First Letter or Letters of Name and refer to Buff Sub-Index sheet for page reference.


KEYS PRINTING CO., GREENVILLE, S. C.

(F)

FILE NUMBER DATE OF RECORD	GRANTORS FAMILY NAMES	GIVEN NAMES ABCDEFGH	GIVEN NAMES IJKLMNO	GIVEN NAMES PQRSTUVWXYZ	GRANTEES	BOOK	PAGE	No. of Acres	BRIEF DESCRIPTION, LOCATION, ETC. (Not Warranted)
13485 Dec. 3, 1982	Dillard	atty-in-fact for Ann C. Biles John M.			Beattie M. Wade ^{etal}	1178	379		Lat 51 Gray Fox Run Sec. I
19324 Feb. 4, 1983	"	Bobby Earl			Louise Kenneth Dillard	1182	88		"Southwood Acres" Lat 3 Standing Springs Rd.
27923 Apr. 26, 1983	"			Wilson M.	Fred J. Collins, Jr.	1187	132		Right of Way Agreement
28391 Apr. 29, 1983	"			^{etal} Wilson M.	^{a then. Pts.} Duo. Enterprises	1187	320	5.25	Ac. Mimosa Dr. & Beverly Lane
33907 June 14, 1983	"			^{etal} Wilson M.	Bethel Calvary Baptist	1190	241		Lots 86, 87 & 88 Sherwood Forest
33906 June 14, 1983	"			^{etal} Wilson M.	Deborah A. Caldwell	1190	240		Lots 84, 85 Sherwood Forest
998 July 11, 1983	"			^{etal} W. Palmer	Harold K. James	1192	38		Lot Pine Street Chick Spx. Sp. Cree
2112 July 19, 1983	"		John M. ^{etal}		Sec of State of S.C.	1192	670		Certificate of Incorporation
7881 Sept 23, 1983	"			Michael Wallace	Betty Ruth Dillard	1187	33		Power of Attorney
19003 Dec. 14, 1983	"		L. Kenneth		Thomas D. Pond ^{etal}	1202	492		Lat 3 Southwood Ac.
22932 Jan. 24, 1984	"			^{etal} Harold M. McMaine & Robert C.	John H. Ludwig ^{etal} & Telegraph Co.	1205	33	5.34	ac. Davidson Rd.
23106 Jan. 26, 1984	"			Paper Co.	Southern Bell Telephone	1205	199		Right of way
23125 Jan. 26, 1984	"	Hazel M. ^{etal}			Boyce W. Howard ^{etal}	1205	207		JP Cemetery Deed Lot Chick Spx
24215 Feb. 6, 1984	"	Earl			Mary Dillard	1205	704		Power of Attorney
25457 Feb. 17, 1984	"		Donna Pacer		Jackie J. Rummig	1206	455		JP Lat. Pink Hill Mill Rd, Highland
25417 Feb. 17, 1984	"				Marvella Lynch Relator	1206	434		Lat 117 Wal Npte. Estates

DIRECT or GRANTOR Index to Deeds — Greenville County, S. C.

(F-1)

 **Open at Proper Tab according to First Letter or Letters of Name and refer to Buff Sub-Index sheet for page reference.**

KEYS PRINTING CO., GREENVILLE, S. C.

FILE NUMBER DATE OF RECORD	GRANTORS FAMILY NAMES	GIVEN NAMES ABCDEFGH	GIVEN NAMES IJKLMNO	GIVEN NAMES PQRSTUVWXYZ	GRANTEES	BOOK	PAGE	No. of Acres	BRIEF DESCRIPTION, LOCATION, ETC. (Not Warranted)
26380 Feb 28, 1984	Dillard				J.R. Ford Properties	1207	55		St Lots 27 & also lots 28, had better see 1204 pg. 644
27567 Mar 8, 1984	"				Robert J. Thompson	1207	74		Assignment for orig. see Mand
28943 Mar 20, 1984	"				W.N. Leslie, Inc.	1208	577		Lot 96, Rev. Lincoln Inst See orig See book 1200 pg 848
"	"				"	1208	577		
33566 Apr 26, 1984	"				Roger J. Weather	1211	286		Smith Rd. 10.5 ac + 0.05 ac. Cr. with Herman
35876 May 15, 1984	"				Tom Francis	1212	635	1.0	ac. 0.14 ac. Sp
36889 May 23, 1984	"				Waco of Waco Place	1213	200	1.5	ac. 144 2/5 acs. Fairview Sp Also 11.8 ac. Fairview Sp. Also
1295 July 12, 1984	"				W. E. Dillard	1216	917		Power of attorney
1285 July 12, 1984	"				W. E. Dillard	1216	947		Lot 6, Gibbon School Rd, Chick. Spgs
1668 July 16, 1984	"				Emmanuel Baptist Church	1217	178		Parcel St. Marks Rd.
2303 July 23, 1984	"				C. Lee Dillard	1217	692		Chick Spgs Lot = 0.18 acs St. Marks Rd
9089 Sept 21, 1984	"				Anita Jane Miller	1222	425		Power of attorney
1080 Sept 21, 1984	"				Anita Jane Miller	1222	427		Power of attorney
1081 Sept 21, 1984	"				Anita Jane Miller	1222	430		Lot 1, Hwy 417 Edward Antiney
9321 Sept 25, 1984	"				Riddle Bros + Wnt Bldg	1222	679		Grice Green
9651 Sept 27, 1984	"				Louis Bridge Party	1	503		Lot 100 82+83 Landpad St, Wintmore to Greenville County Dedication + Transfer of Stock + Road

DIRECT or GRANTOR Index to Deeds — Greenville County, S. C.

6

Open at Proper Tab according to First Letter or Letters of Name and refer to Buff Sub-Index sheet for page reference.

FILE NUMBER DATE OF RECORD	GRANTORS FAMILY NAMES	GIVEN NAMES ABCDEFGH	GIVEN NAMES IJKLMNO	GIVEN NAMES PQRSTUVWXYZ	GRANTEES	BOOK	PAGE	No. of Acres	BRIEF DESCRIPTION, LOCATION, ETC. (Not Warranted)
9759 Sept 28, 1984 11885	Dillard	att in fact for	Bertram H. Witham Jr.	John M. etal	Byron D. Reeves Jr. etal	1222	894		Katie Dr. Jans Bridge Party Int Lots 7, 8, 13 + 14 Cr Wilcud. x
Oct 19, 1984 19837	"	Dean Jewell			Dana A. Stokes	1224	480		Int A+B
Jan 3, 1985 19841	"	att in fact for	Bertram H. Witham Jr.	John M. etal	Jans Bridge Party	1230	352		Jans Bridge Party Declaration of Covenants + Restrictions Party
Jan 3, 1985 20953	"	att in fact for	Bertram H. Witham Jr.	John M. etal	Jack Frost	1230	368		Lot 9 Katie Dr. Jans Bridge
Jan 15, 1985 20951	"	Hazel M. etal			Mountain Meadows Inc	1231	21	0.817	Ac. Ike's + Brushy Creek Rd.
Jan 15, 1985 21753	"	C Lee etal			Mountain Meadows Inc	1231	23	0.817	Ac. Ike's Rd + Brushy Creek Rd.
Jan 23, 1985 21790	"	Hazel M. etal			Webbleigh, Inc.	1231	613	1.195	Ac. Ike's Rd + Brushy Creek East Hills Sec. 1
Jan 23, 1985 21752	Dillard	as executor	Mapie M.		Judith A. Dillard	1231	624		Int. Lot 7, Walker Springs Rd Rd.
Jan 23, 1985 22610	Dillard	C. Lee etal			Webbleigh, Inc.	1231	605	1.195	Ac. Ike's Rd. + Brushy Creek Rd. + Int. Lot 7
May 1, 1985 22716	"		Kenneth Dorie		Beth R. Dillard	1234	1		Int. Lot 27, Main Br Rd. Mauldin Case
May 4, 1985 21612	"			W.P.	Ray F. Dorley	1234	137		Int. Lot 27, Main Br Rd. Mauldin Case
May 15, 1985 20764	"		John M.		Richard W. Furman	1234	921		Int. Lot 13 + 14 Easton Dr. More.
Apr 15, 1985 24525	"		Max C. S.		Greenville County	1237	252		Drainage Assistance Agreement
May 14, 1985 37468	"		Don H. + Wilson M.		Bahant Hts Subd.	1239	435		Protective Covenants to Bahant Hts Subd
June 7, 1985 37467	"	att in fact for	Byron D. Reeves Jr.	John M.	Bertram H. Witham Jr.	1241	327		Jans Bridge Party 11 Lots Cr Katie Dr + Katie Ct
June 7, 1985	"	att in fact for	Bertram H. Witham Jr.	John M.	Byron D. Reeves Jr.	1241	328		Cr. Jans Bridge Party Lots 11 + 20 Cr Katie Dr + Katie

DIRECT or GRANTOR Index to Deeds — Greenville County, S. C.

(G-1)

Open at Proper Tab according to First Letter or Letters of
Name and refer to Buff Sub-Index sheet for page reference.

()

FILE NUMBER DATE OF RECORD	GRANTORS FAMILY NAMES	GIVEN NAMES ABCDEFGH	GIVEN NAMES IJKLMNO	GIVEN NAMES PQRSTUVWXYZ	GRANTEES	BOOK	PAGE	No. of Acres	BRIEF DESCRIPTION, LOCATION, ETC. (Not Warranted)
27866 June 12, 1985 787	Dillard	L. et al Dennie			Peggy Dillard	1241	659		2p. Lot 3 Magnolia St. Chick Spg
July 5, 1985 788	"	Eula			Mary P. Dillard	1243	566		Attorney Revocation of Power of
July 5, 1985 728	"	Eula et al			Earline Jones	1243	568		Power of Attorney
July 5, 1985 "	"	C. Lee et al			Grover Nardin et al	1243	559		Acreage, W. Main St. Taylors
" 1100	"	Hazel M.			" "	1243	559		
July 10, 1985 1740	"			M. et al Wilson	Joe W. Carroll et al	1243	960		Chick Spg. 2p. Lot C. Poplar Dr + Campbell Ave
July 16, 1985 19812	"	Alice Collar et al			Tommy Rosemond et al	1244	284		Int. Lot Pinckney St.
Dec 12, 1985 "	"	Bobby E. et al			Forest W. Jerney	1255	211		Lot 27 Calhoun Dr. Rd. - Maudin Hts. Auster Sp.
21187	"	Beth R. et al			" "	1255	211		
Dec 24, 1985 23245	"	C. Lee et al			Beryl L. Shetter et al	1256	115		2p. Hts + 1.734 ac. Taylor Chick Spg
Jan 14, 1986 23244	"	C. Lee			C. Lee Dillard et al	1257	594		Parcel Chick Spg. 2p.
Jan 14, 1986 "	"	C. Lee et al			Ethel C. Burns	1257	595		Easement Chick Spg. 2p.
23787	"	Hazel M. et al			" "	1257	595		
Jan 17, 1986 27157	"	Donald M. et al			Mattie M. Dillard	1257	833		Lot Dillard Dr. Chick Spg. 2p.
Feb 18, 1986 27954	"	Antonia W.			Bella C. Waddell et al	1260	50		6 Lots (16 thru 21)
Feb 26, 1986	"	Antonia W.		H. et al Thomas	Robert A. Crabtree	1260	528		Lot 10 = 1.63 ac. Rolling Meadows

DIRECT or GRANTOR Index to Deeds — Greenville County, S. C.

Open at Proper Tab according to First Letter or Letters of
Name and refer to Buff Sub-Index sheet for page reference.

(14)

FILE NUMBER DATE OF RECORD	GRANTORS FAMILY NAMES	GIVEN NAMES ABCDEFGHIJ	GIVEN NAMES JKLMNOPQ	GIVEN NAMES RSTUVWXYZ	GRANTEES	BOOK	PAGE	No. of Acres	BRIEF DESCRIPTION, LOCATION, ETC. (Not Warranted)
39040 May 27, 1986 H-2460	Dillard	attly in fact for	Bertram A. Williams	John M.	Bryon D. Reeves Jr. et al	1267	20		Bridge Party Lots 15 + 16 Latie Dr. Jans
June 8, 1986 43923	"			Margaret B. et al	Lillie Mae Evans	1268	991		Int Lot Pelham St. Green
June 30, 1986 2394	"	Harald			Margaret Anne McDaniel et al	1269	819		far grisee deed Bk 1264 pg 669 Int .35 acs Pickney St also lot
July 24, 1986 2395	"		J. Verdin		Ronald Dillard	1271	830	1.00	ac. Suber Rd. Chick Sp. Sp.
July 24, 1986 9973	"		J. Verdin		Clay Slatten et al	1271	831	2.02	ac. Suber Rd. Chick Sp. Sp.
Sept 9, 1986 10299-A	"		Margaret		Angela L. Drake	1275	336	7.78	Butler Sp. acs Bennett's Bridge Rd.
Sept 10, 1986 11151	"		Smith		S. Steven Dillard	1275	498		General power of attorney
Sept 17, 1986	"		Helle		David P. Donnell et al	1276	28		Int 3 Jones Ave
"	"		John M.		" "	1276	28		
"	"		Margaret						
Oct 15, 1986 16942	"	Harald			John James Dillard	1278	449		Int 2 Lawrence Hill Rd
Oct 27, 1986	"	Bobby			Thomas C. Sanders et al	1279	256		Int 105 - N Woodland Range
Dec 3, 1986 22445	"	Frederick			Mollie C. Kupp	1282	240		Int mt. Creek Rd. Chick Sp. Sp.
Dec 30, 1986 29084	"	Eugene			John W. Jordan	1284	736	104	ac. Lawrence + Danville Counties
May 8, 1987 49974	"	Dore	Inez A. + Wilson M.		Frank E. Atkins	1295	170		Oakland Ave, Green, Chick Sp. Sp. Lot 4 Oakland Ave. also lot 18
July 22, 1987 over	"		John M.		Brenda M. Cornell	1300	396		Int lot 93 Foxcroft also pt lot 99

(H-1)

()

[illegible]

DIRECT or GRANTOR Index to Deeds — Greenville County, S. C.

REG. U. S. PAT. OFFICE *Chas. McCall* County Indexes Since 1888
An Identifying Trade Mark

Open at Proper Tab according to First Letter or Letters of Name and refer to Buff Sub-Index sheet for page reference.

COTT FAMILY NAME INDEX No. 75 © 1949
MADE BY THE COTT INDEX COMPANY, COLUMBUS, OHIO
SOLD BY PHOTO COPY SUPPLY, MAULDIN, S. C.

(I)

FILE NUMBER DATE OF RECORD	GRANTORS FAMILY NAMES	GIVEN NAMES ABCDEFGH	GIVEN NAMES IJKLMNO	GIVEN NAMES PQRSTUVWXYZ	GRANTEES	BOOK	PAGE	No. of Acres	BRIEF DESCRIPTION, LOCATION, ETC. (Not Warranted)
11419 Mar 16, 1989	Dillard	Harold L	etc		2d. Dillard Co. Inc.	1356	159		Lot 8+9 Oakes Street
"	"	Donnelly J	etc		"	1356	159		
11421 Mar 16, 1989	"	Harold L	etc		1d. Dillard Co. Inc.	1356	160		Lot 10 Bruce St.
"	"	Donnelly J	etc		"	1356	160		
11420 Mar 16, 1989	"	Donnelly J			2d. Dillard Co. Inc.	1356	161		Lot 15 Gentle Drive, East 2
11422 Mar 16, 1989	"	Harold L			2d. Dillard Co. Inc.	1356	162		Lot 80 Overbrook Rd.
11403 Mar 16, 1989	"	Harold L			2d. Dillard Co. Inc.	1356	163		Lot 32+33 Glen Cove Park
11404 Mar 16, 1989	"	Harold L			2d. Dillard Co. Inc.	1356	164		Park Place Lot 15+ pt lot 14 Sila Street
11405 Mar 16, 1989	"	Harold L			2d. Dillard Co. Inc.	1356	165		Lot 9 Collision Rd. Sylvan Hill
11406 Mar 16, 1989	"	Harold L			2d. Dillard Co. Inc.	1356	166		Lot 37+38 E. G. Glen Subd.
11407 Mar 16, 1989	"	Harold L			2d. Dillard Co. Inc.	1356	167		Park Subd Lot 57, Jensen Rd. Glen Cove
11408 Mar 16, 1989	"	Harold L			2d. Dillard Co. Inc.	1356	168		Lot 51 Dupont Lgts. Dupin Ave
11409 Mar 16, 1989	"	Harold L			2d. Dillard Co. Inc.	1356	169		Lot Oakway St.
11410 Mar 16, 1989	"	Harold L			2d. Dillard Co. Inc.	1356	170		St on Route 25 Strip Pendleton St. to Brevard
11411 Mar 16, 1989	"	Harold L			2d. Dillard Co. Inc.	1356	171		pt lot 13+15 Brevard Drive
11412 Mar 16, 1989	"	Harold L			2d. Dillard Co. Inc.	1356	172		Lot 3 Bruce St.

DIRECT or GRANTOR Index to Deeds — Greenville County, S. C.

(I-1)

REG. U. S. PAT OFFICE *Chas McClellan* County Indexes Since 1888 An Identifying Trade Mark

Open at Proper Tab according to First Letter or Letters of Name and refer to Buff Sub-Index sheet for page reference.

COTT FAMILY NAME INDEX No. 75 © 1949
MADE BY THE COTT INDEX COMPANY, COLUMBUS, OHIO
SOLD BY PHOTO COPY SUPPLY, MAULDIN, S. C.

FILE NUMBER DATE OF RECORD	GRANTORS FAMILY NAMES	GIVEN NAMES ABCDEFGH	GIVEN NAMES IJKLMNO	GIVEN NAMES PQRSTUVWXYZ	GRANTEES	BOOK	PAGE	No. of Acres	BRIEF DESCRIPTION, LOCATION, ETC. (Not Warranted)
11413 Mar 16, 1989	Dillard	Donald L.			Del. Dillard Co. Inc.	1356	173		Lot 11+12 Bruce St.
11414 Mar 16, 1989	"	Donald L.			Del. Dillard Co. Inc.	1356	174		Lot 13+14 Bruce St.
11415 Mar 16, 1989	"	Donald L.			Del. Dillard Co. Inc.	1356	175		Lot 5 Austin Street
11416 Mar 16, 1989	"	Donald L.			Del. Dillard Co. Inc.	1356	176		Lot old Paris mt. Rd.
11417 Mar 16, 1989	"	Donald L.			Del. Dillard Co. Inc.	1356	177		Lot 1 Paris mt. Rd.
11418 Mar 16, 1989	"	Donald L.			Del. Dillard Co. Inc.	1356	178		College Park Add. Lot 44 Round Knob St. Sterling
11422 Mar 16, 1989	"	Del James			Del. Dillard Co. Inc.	1356	179		Lot 2 Jordan Hill Rd.
15874 April 13, 1989	"	Christopher James	Manning		James W. Dillard ^{et al}	1358	831		Spq 2p. Green Lot 8 A Morrow St. Chick
16077 April 14, 1989	"	W. City - part for Della C. Waddell	W. City		Antonia W. Dillard	1358	902		old James Estate lot 16-21 property of James
18925 May 1, 1989	"	John M. Dillard	John M.		James B. Dillard	1360	575	15.5	mt. Montverde Sec II at Montverde Dr. Sec II Paris
19295 May 2, 1989	"	Donna S. Dillard	Donna S.		Don B. Dillard	1360	602		Assignment of Part + Lease
24528 May 3, 1989	"	Bennie			Reggy Dillard Dore	1360	834		Lot 3 Chick Spq 2p
27626 June 6, 1989	"	Ann A. Frances			Richard C. Morabito ^{et al}	1363	914		Lot 1 Stearns Rd & Nelly
33211 June 26, 1989	"	Judith	A.		John K. Harrison	1365	653		Hills Subd. Sec 1 Lot 7 Walker Spq Rd. East
38326 Aug 28, 1989	"	Elaine W.			Spwell Lemmon	1368	671		Chilard 2p pt lot 3 Durburth Rd. Rich Falls
	"			Phillip P. ^{et al}	William H. Blackhurst	1371	500		Sec 3 Lot 34 Butler Rd. Matcham
	"			Leresa J.		1371	500		

DIRECT or GRANTOR Index to Deeds — Greenville County, S. C.

6

REG. U. S. PAT. OFFICE *Chas. McCall* County Indexes Since 1888 An Identifying Trade Mark

Open at Proper Tab according to First Letter or Letters of Name and refer to Buff Sub-Index sheet for page reference.

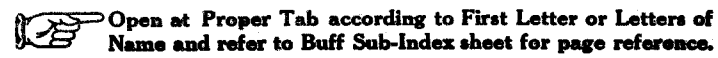
COTT FAMILY NAME INDEX No. 75 © 1949
MADE BY THE COTT INDEX COMPANY, COLUMBUS, OHIO
SOLD BY PHOTO COPY SUPPLY, MAULDIN, S. C.

(J)

FILE NUMBER DATE OF RECORD	GRANTORS FAMILY NAMES	GIVEN NAMES ABCDEFGH	GIVEN NAMES IJKLMNO	GIVEN NAMES PQRSTUVWXYZ	GRANTEES	BOOK	PAGE	No. of Acres	BRIEF DESCRIPTION, LOCATION, ETC. (Not Warranted)
39103 Aug 31/1989	Dillard	Beth R.			Bobby E. Dillard	1371	902		Int Lot Babb St. St.
4795 Sept 15/1989	"	Ben Jd.			Reneth H. Baker ^{et al}	1373	405	5.18	ac. Dillard Rd.
43252 Sept 19/1989	"	H. O. Jr.		Ruby B.	Metropolitan ^{Subdistrict} Sewer	1373	641		Right of Way
47197 Oct 19/1989	"			Rebecca C.	The City of Greenville	1376	675		Int Trade Street & Babb St
				undivided 1/2 P.R. of	"	1376	675		Deer
49249 Oct 19/1989	"	David H.			Walter R. Opara ^{et al}	1376	702		William 1.5 ac plot of property near Chick App St.
48818 Oct 30/1989	"		Reneth +	Thomas J.	James B. Sudduth	1377	522	12.57	Acres Sike's Shoals & Sikes Rd.
51527 Nov 14/1989	"		John M.		Margaret Humphries	1379	391	20.77	acres McElhenny Rd. Travelers Rest

REG. U. S.
PAT. OFFICE

REG. U. S. PAT OFFICE *Chas McCott* County Indexes Since 1888
An Identifying Trade Mark



COTT FAMILY NAME INDEX No. 75 © 1949
MADE BY THE COTT INDEX COMPANY, COLUMBUS, OHIO
SOLD BY PHOTO COPY SUPPLY, MAULDIN, S. C.

[illegible]