

DIRECT or GRANTOR Index to Deeds — Greenville County, S. C.

REG. U. S. PAT. OFFICE *Chas. McCall* County Indexes Since 1888 An Identifying Trade Mark

Open at Proper Tab according to First Letter or Letters of Name and refer to Buff Sub-Index sheet for page reference.

COTT FAMILY NAME INDEX No. 75 © 1949
MADE BY THE COTT INDEX COMPANY, COLUMBUS, OHIO
SOLD BY WALKER, EVANS & COGSWELL CO., CHARLESTON, S.C.

(A)

FILE NUMBER DATE OF RECORD	GRANTORS FAMILY NAMES	GIVEN NAMES ABCDEFGHIJ	GIVEN NAMES JKLMNOPQ	GIVEN NAMES RSTUVWXYZ	GRANTEES	BOOK	PAGE	No. of Acres	BRIEF DESCRIPTION, LOCATION, ETC. (Not Warranted)
15865 Jan. 2, 1975	Davis			^{B. Roy} Lucille Thomas	L. Ralph Davis, et al	1012	567	37.9	Acq.
16009 Jan. 3, 1975	"			^{Lee} Robert	Gloria Jean McDavid	1012	627		"Buncombe Park" Paris Mt. Tr. Int. Lot 22 N. Havers Dr.
17131 Jan. 20, 1975	"			⁺ William	Nuke Power Co.	1013	357		R/W
20838 Mar. 10, 1975	"			^{et al.} Ruby	James R. Nelson	1015	436		(Jimmy St) "Westview" Lot 1 Crestone Dr.
22121 Mar. 26, 1975	"	Olbia Bristol Properties, a pts.		^{et al.} Robert C.	Robert C. Davis	1015	972		Palmetto Blvd. SMC Lot 35 Bristol Dr., Prop.
22206 Mar. 27, 1975	"			^{Rae} Virginia	Cora Elizabeth Davis	1016	33	}	1/2 Int. Lot 1 Cor. Broughton Dr. + Sunderwood Ave. Sec. 3 Addition of Pt. "Crestone Acq." County rd. Murkin Tr. pt. tract 2-28.5 Sec. new Cheston Ave. "North Park" Lot 79 Fernwood Lane
"	"			"	"	1016	33		
22276 Mar. 31, 1975	"			^{M.} Willie	Betty Davis Brooks	1016	70		
22282 Mar. 31, 1975	"	now Anna R. Gibson Lema R.			John Mark Reed, et al	1016	76		
22479 Apr. 1, 1975	"			^{J. et al.} William	Hazel R. Chamblen	1016	184	}	Lots 7 + 12 Dville + Laurens Coun. Lot 8 = 6.3 Acq. County rd. Lot 4 = 7.00 Acq. "Bent Tree Ranchettes" Acq.
"	"			"	"	1016	184		
22569 Apr. 1, 1975	"	Genard E.			Robert A. Reynolds	1016	208		Lot A Natta Dr. "Longwood" Dr. "Monticello Ests."
23871 Apr. 15, 1975	"		Marion		Samuel Steve George ^{et al.}	1016	826		Lots 7, 8, 9 + 10 Jefferson "Westwood" Dville
24592 Apr. 23, 1975	"			^{J. et al.} William	Arthur A. Alexander ^{et al.}	1017	231		Lot 503 Agwood Dr. Sec. 12
25717 May 2, 1975	"			^{et al.} Stephen	James A. ... ⁺	1017	100		Lot 11 "Dress ..."
"	"			^{et al.} Rose C.	"	1017	700		

DIRECT or GRANTOR Index to Deeds — Greenville County, S. C.

(A1) REG. U. S. PAT OFFICE *ChamCott* County Indexes Since 1888 An Identifying Trade Mark

Open at Proper Tab according to First Letter or Letters of Name and refer to Buff Sub-Index sheet for page reference.

COTT FAMILY NAME INDEX No. 75 © 1949 MADE BY THE COTT INDEX COMPANY, COLUMBUS, OHIO SOLD BY WALKER, EVANS & COGSWELL CO., CHARLESTON, S.C.

FILE NUMBER DATE OF RECORD	GRANTORS FAMILY NAMES	GIVEN NAMES ABCDEFGH	GIVEN NAMES IJKLMNO	GIVEN NAMES PQRSTUVWXYZ	GRANTEES	BOOK	PAGE	No. of Acres	BRIEF DESCRIPTION, LOCATION, ETC. (Not Warranted)
25709 May 6, 1975	Davis	Dr. etal. Edgar			by Tr. Brandon Baptist Church	1017	855		Mill Community 2 Lots Jones St. Brandon Hampton Blvd.
28188 May 12, 1975	"	J. etal. Charles			Law J. Collins, Jr	1018	95		Lot 115 Hwy. 29 (Wade St.) Chick Dept.
27213 May 22, 1975	"	Hollaway, etal. Hazel Spumita			Luise J. Hollaway	1018	647		Lot 23 Wide Dr. (Nidd
27784 May 28, 1975	"	Donnie S. Inkerley Conceded	B. etal. 6-22-78	#38558 set BK 58-677	Just Nat'l Bks	1018	938	}	Leave not to comply w/ andumber Real Est.
"	"	Donnie S. Inkerley Conceded	etal. 6-22-78	#38558 set BK 58-677	"	1018	938		
28384 Jun 2, 1975	"	Henry W. etal.			Raymond Thomas Feltman	1019	229		Hills Lot 38 Augusta Rd.
28378 Jun 3, 1975	"	Edgar L. etal.			C.B. Martin	1019	235		Lot 14 Stone Ave S'ville Tp.
28311 Jun 3, 1975	"	Blondell etal.			C.B. Martin	1019	236		Lot 13 W. Stone Ave.
28890 Jun 6, 1975	"	George etal.			Jack W. Lollis	1019	447	}	Lot 195 Crosby Cir. "Paramount Park"
"	"	J. M. etal.			"	1019	447		
25222 Jun 20, 1975	"	Herbree (formerly Jean G.) Jean G. Herbree			County School District of Greenville	1020	136	1	Mauldin (Austin) Tp. Acra County Rd. main
30099 Jun 20, 1975	"	Dabbie etal.			Greenville County	1020	163	}	Petition, Ponder Rd. w/ Ponder Lane
"	"	(S/A R.J. Davis) etal. R.J. Leonard			"	1020	163		
"	"	"			"	"	"		"
"	"	"			"	"	"		"
30739 Jun 27, 1975	"	7-12-85 Rose M. etal.			Earl R. Knowles	1020	392		"Greenbriar" Lot 5 Greenbriar Dr.

DIRECT or GRANTOR Index to Real Estate Deeds -- Greenville County, S. C.

Open at Proper Tab according to First Letter or Letters of Name and refer to Buff Sub-Index sheet for page reference.

KEYS PRINTING CO., GREENVILLE, S. C.

(B)

FILE NUMBER DATE OF RECORD	GRANTORS FAMILY NAMES	GIVEN NAMES ABCDEFGH	GIVEN NAMES IJKLMNO	GIVEN NAMES PQRSTUVWXYZ	GRANTEES	BOOK	PAGE	NO. OF ACRES	BRIEF DESCRIPTION, LOCATION, ETC. (NOT WARRANTED)
386 July 3, 1975	Davis	Elliott, + Co.	etal.			1020	761		Plaza, Sec. A, B, C, D + E Waiver of Restrictions, McAlister
543 July 7, 1975	"		Otis		Grady Brown	1020	873		Lot Blessingame Road Victor Monaghan
1344 July 16, 1975	"			William E.	Wallace M. Reid	1021	290		Lot 58 Donaldson St. Sec. 3
"	"			Sarah P., etal.	" " "	1021	290		
2297 July 28, 1975	"	(via Ruth Lee Davis)		Ruth, etal.	John A. Nixon etal.	1021	873		strip of land, Bethany Road St. Blk. 7. "Woodville Hpts."
3783 Aug. 11, 1975	"		Mary P.		Billy F. Thomas etal.	1022	552		Unit Lot 10 Alice St. + Poplar + easement
4791 Aug. 22, 1975	"			Thomas G.	McBee Apartments, a Ltd. pty.	1022	994		Sanitary Sewer Right of Way
5526 Aug. 29, 1975	"		Irving M. + Romayne K.		Catherine Kirkland	1023	379		"Stratton Place" Lot 40 Whittington Dr. near Sville
6725 Sept. 11, 1975	"			Robert S.	Henry T. Ayson, etal.	1024	97		Lot 7-1.90 Acres Billy Hamitt Rd. Berea Dec
7146 Sept. 16, 1975	"	Louis Walker David + Mary			John W. Wilkes etal.	1024	261		Lot 13 Singleton Cir. "Pinhurst"
7321 Sept. 17, 1975	"	C.C.			Carl E. Lancaster etal.	1024	372		Lot 22 Merrydale Lane
7431 Sept. 18, 1975	"	Queen, etal. Doris L.			Allied Textile Sales Inc. a cop.	1024	410		Lot 2 Cox Bridge Rd. Navy Post, Raleigh
8088 Sept. 25, 1975	"	Steve Charles			Myrtle B. Count	1024	782		Unit 2 - P. Town Park Cond. # 13 North St. + 1/2
8140 Sept. 26, 1975	"	Fred, etal.			Jeff Watson	1024	898		Sales Agreement - 1st of Eugene Atter Rd. "Pinhurst"
8598 Oct. 1, 1975	"	Floyd E.			Bonnie C. Pace	1025	80		Lot 22 1/2 part lot 22, Old Trail

- OVER -

DIRECT or GRANTOR Index to Real Estate Deeds -- Greenville County, S. C.

(B1)

Open at Proper Tab according to First Letter or Letters of Name and refer to Buff Sub-Index sheet for page reference.

KEYS PRINTING CO., GREENVILLE, S. C.

FILE NUMBER DATE OF RECORD	GRANTORS FAMILY NAMES	GIVEN NAMES ABCDEFGH	GIVEN NAMES IJKLMNO	GIVEN NAMES PQRSTUVWXYZ	GRANTEES	BOOK	PAGE	No. OF ACRES	BRIEF DESCRIPTION, LOCATION, ETC. (NOT WARRANTED)
9240 Oct. 7, 1975	Davies		La Mose K		Robert J. Davies	1025	400		Int. Lots 13 + 14 unnamed Dr (referred to as Crosby Cir & Mackenzie Rd.) "Blue Sky Park" "Pinehurst" also lot 20 + 21 lot A Monrovia lane "Janglewood" Lot 113 Janglewood Dr. Sec. II
"	"		"		" "	1025	400		
9421 Oct. 8, 1975	Davis	CC.			Raymond Conn et al.	1025	483		
10430 Oct. 17, 1975	"			Ronald J.	Anthony R Waldrop	1025	992		
10395 Oct. 27, 1975	Davis	Donnie S. Underwood Cancelled Donnie S. Underwood 2-16-81 # 23128 lot BK 73-439		James R et al	South Carolina Nat'l Bk.	1025	999		Real Property Agreement
"	"	Donnie S. Underwood Cancelled Donnie S. Underwood 2-16-81 # 23128 lot BK 73-439		Mary J. et al	" "	1025	999		
10507 Oct. 20, 1975	"	Connie			Spray Ernest Camp et al.	1026	65		Lot 15 Bent Twig Dr "Biltmore"
"	"	Glenda R			" "	1026	65		
10527 Oct. 20, 1975	"		McBrayer, Jr.	et al.	Lila A. Craig	1026	79		Lot 148 Dec. III Poinsettia Drille
"	"		Norman	et al.	" "	1026	79		
10568 Oct. 20, 1975	"	Smith & Evelyn		James Pope	Dr. Percy E. Dunning	1026	82		Chick Day Tp. Green lot 27 Brookwood Dr. Brookwood
11470 Oct. 30, 1975	"		Nan Lypson		Ernestine T. Rhodes	1026	514		Power of Attorney
11491 Oct. 30, 1975	"	by atty. in fact (a/k/a Nan Lypson)	Ernestine T. Rhodes Nan Lypson	William Path	Paul H. Hartman	1026	517		Lot 25 Conester Ave. Park Hills # 1
12000 Nov. 1, 1975	"		Norma		Auto et al.	1026	70		lot 1 Poinsett Dr
13856 Nov. 25, 1975	"	Ernest			Norma C. Riley	1027	705		"Poinsett Valley" lot 215 Potomac Ave.

DIRECT or GRANTOR Index to Real Estate Deeds -- Greenville County, S. C.

Open at Proper Tab according to First Letter or Letters of Name and refer to Buff Sub-Index sheet for page reference.

KING PRINTING CO., GREENVILLE, S. C.

(C)

FILE NUMBER	GRANTORS FAMILY NAMES	GIVEN NAMES ABCDEFGH	GIVEN NAMES IJKLMNO	GIVEN NAMES PQRSTUVWXYZ	GRANTEES	BOOK	PAGE	No. OF ACRES	BRIEF DESCRIPTION, LOCATION, ETC. (NOT WARRANTED)
13860 Nov. 25, 1975	Davis				Robert Coleman ^{et al.} Commons	1027	711		"Chestnut Hills" Lot 83 Chipley Lane Libanon Church
14002 Nov. 27, 1975	"				Daniel Lester Davis	1027	793	1.41	Acres, Rd. from Steffe Place to Geo.
15738 Dec. 17, 1975	"	Amniace		Robert D	Roland D. Proase ^{et al.}	1029	05		Lot 107 Meadow Ave "Augusta Pelham Rd." "Pet Nona Rogers Est."
16183 Dec. 22, 1975	"	Elma R.			Mark D. Rogers ^{et al.}	1029	246		Dist. Lot 9 = 5.05 Acs. D.C. Hwy 139 (Green "Pet Nona Rogers Est."
16182 Dec. 22, 1975	"	Elma R.			J. D. Rogers	1029	248		Dist. Lot 1 = 5.05 Acs. Burncombe Rd "Pet Nona Rogers Est."
16181 Dec. 22, 1975	"	Elma R.			Wydemar Rogers ^{et al.}	1029	250		Dist. Lot 5 = 5.05 Acs. Burncombe Rd "Pet Nona Rogers Est." near Queen
16180 Dec. 22, 1975	"	Elma R.			Bolton J. Rogers ^{et al.}	1029	252		Dist. Lot 6 = 5.05 Acs. Burncombe Rd "Pet Nona Rogers Est." near Queen
16179 Dec. 22, 1975	"	Elma R.			Paul C. Rogers, ^{et al.}	1029	254		Dist. Lot 7 = 5.05 Acs. Burncombe Rd. "Pet Nona Rogers Est." near Queen
16177 Dec. 22, 1975	"	Elma R.			Bessie R. Kennedy	1029	258		Dist. Lot 3 = 5.05 Acs. Burncombe Rd - Pelham Rd.) "Pet Nona Rogers Est."
16176 Dec. 22, 1975	"	Elma R.			Mary Ada R. Wood	1029	260		Dist. Lot 8 = 5.05 Acs. D.C. Hwy. 139 (Green Pelham Rd.) near Queen
16175 Dec. 22, 1975	"	Elma R.			Bonnie R. Kennedy	1029	262		Dist. Lot 10 = 5.02 Acs. D.C. Hwy. 139 (Green "Pet Nona Rogers Est."
16174 Dec. 22, 1975	"	Elma R.			Harold E. Rogers ^{et al.}	1029	264		Dist. Lot 2 = 5.05 Acs. Burncombe Rd also l/w to cultivate crops, fish, etc.
17330 Jan. 7, 1976	"				Public works of the City of Greenville The Commissioner	1029	884	4.61	acres map bridge rd. Oneal St
17332 Jan. 7, 1976	"				Works of City of Greenville Commissioners of Public	1029	907		Right of Way + Release Agreement Signed and recorded bk 1029, pg 907
19135 Jan. 28, 1976	"				Works of City of Greenville Commissioners of Public	1030	810		Right of Way + Release Agree. for
19767 Feb. 4, 1976	"	Hoyle Nehomy		Lucy E.	Dist. Comm. Bozosa Public Service	1031	135		Right of Way

DIRECT or GRANTOR Index to Real Estate Deeds -- Greenville County, S. C.

(C1)

Open at Proper Tab according to First Letter or Letters of Name and refer to Buff Sub-Index sheet for page reference.

KEYS PRINTING CO., GREENVILLE, S. C.

FILE NUMBER DATE OF RECORD	GRANTORS FAMILY NAMES	GIVEN NAMES ABCDEFGHIJ	GIVEN NAMES JKLMNO	GIVEN NAMES PQRSTUVWXYZ	GRANTEES	BOOK	PAGE	NO. OF ACRES	BRIEF DESCRIPTION, LOCATION, ETC. (NOT WARRANTED)
21341 Feb. 23, 1976	Davis			W. et al William	John W. Fry et al	1031	957		Prop. in G'ville & Laurens Counties Pt. Inact 6 "Bart Lee Ranchettes"
21343 Feb. 23, 1976	"		et al J. Wesley W.		Annie D. Whitlock	1031	963		Subs for Abney Mills, Brandon Int. Lot 165 (17) Bryant St. See I
21815 Feb. 27, 1976	Dawson	THEN RELEASED ANNIE S. TANKERSLEY P.O. # 7440	B. et al B. et al	9-6-77 et al. Robert J.	S.C. Nat'l Bk	1032	220		Release Agreement Supplemental Mortgage +
22030 Mar. 1, 1976	Davis		J. Wesley	Jessie	William W. Kehl, et al	1032	325		Int 460 Acres Newly 29 Chick Dwp. Tp.
22253 Mar. 3, 1976	"			William	Angyle D. Doty	1032	476		1/2 Int. 8 1/2 Acs Nat'l Bkwy. also Int
23747 Mar. 18, 1976	"	Alex et al.			James D. Drivers et al.	1033	292		Int lots 1, 3 + 4 Hindman
23906 Mar. 19, 1976	"	Bessie H.	et al.		Lawson Electric Cooperative Inc.	1033	428		Right of Way Easement
"	"	Frank P.	et al.		" "	1033	428		
24900 Mar. 30, 1976	"	Harry P.	J. Ann		D.C. Nat'l Bk	1033	879		Real Property Agree.
26136 Apr. 12, 1976	"	Jay P.	+	Ronald Lee	Charles R. Burgen	1034	561		Lot 17 Echols Dr.
26605 Apr. 16, 1976	"		J. Wesley		Mary D. Shemakee	1034	786		Int 460 Acres
"	"			et al.					
27223 Apr. 22, 1976	"		Lucy						
"	"								
"	"								
27122 Apr. 31, 1976	"	Barbara J. et al.		Gene Dorothy	James C. Denny, et al	1035	479		Lot 13 Spring Hill St. "J.R. Lee"

DIRECT or GRANTOR Index to Deeds — Greenville County, S. C.

REG. U. S. PAT OFFICE *Chas McCott* County Indexes Since 1888
An Identifying Trade Mark

Open at Proper Tab according to First Letter or Letters of Name and refer to Buff Sub-Index sheet for page reference.

COTT FAMILY NAME INDEX No. 75 © 1949
MADE BY THE COTT INDEX COMPANY, COLUMBUS, OHIO
SOLD BY WALKER, EVANS & COGSWELL CO., CHARLESTON, S.C.


(2)

FILE NUMBER DATE OF RECORD	GRANTORS FAMILY NAMES	GIVEN NAMES ABCDEFGHIJ	GIVEN NAMES JKLMNO	GIVEN NAMES PQRSTUVWXYZ	GRANTEES	BOOK	PAGE	No. of Acres	BRIEF DESCRIPTION, LOCATION, ETC. (Not Warranted)
28245 Mar 3, 1976	Davies			Lamesa K. & Robert J.	Howard W. Covington, Jr.	1035	692		Easement Confirmation & Location of
29057 May 11, 1976	Davis			Wolma E. Davis	James B. Johnson	1036	77		Deed to Mt. Zion Lgo. Baptist Ch. Quitclaim deed - lot 3 Morning
29616 May 17, 1976	"			David S. Davis	Doc. of Housing + Union	103	387		Deed to Unionville St. S.W. II Lot 14
29984 May 20, 1976	"			Leila B. Davis	James H. Boston	1036	599		Deed to Dupon Mills Village lot 26 Co. South Ave + Fifth St
30326 May 24, 1976	"			David S. Davis	John S. Davis, et al.	1036	818		Real Property Agree.
"	"			Norton P. Davis	John S. Davis, et al.	1036	818		
30445 May 25, 1976	"			Lois McAttee	Billy Ledbetter	1036	831		McD. Ave "City View" pt. lot 128 + pt. lot 129
31165 June 1, 1976	"			Queen S. Davis	Nicky Chauera	1037	222		"University Park" lot 52 Broadly Blvd.
31584 June 4, 1976	Davis			Arthur S. & Josephine B. Davis	David S. Armstrong, et al.	1037	422		Deed to Art. abas Int. Legement lot 61 Tranquil Ave. Lake
31765 June 7, 1976	"			Bessie S. Davis	James J. Schmidt	1037	477		Deed to Art. abas Int. Legement lot 128 Broadly Blvd.
32149 June 10, 1976	"			J. P. Davis	J. Ralph Davis, et al.	1037	757	18.7	Hundred Rd. Acc. Davis Rd. (old)
32500 June 14, 1976	"			H. Ray	First Fed. S. & L. Assn.	1037	971		Real Property Agreement
32842 June 16, 1976	"			Carl M. Davis	Norman W. Duke, et al.	1038	128	0.5	Acc. Snow Sp.
33614 June 24, 1976	"			J. P. Davis	Raymond S. Brown, et al.	1038	516		Check Spgs Sp. lot 40 Brown St. Snow
189 July 2, 1976	"			Alec, et al.	Philip A. Rowner	1039	97		Trust Agreement
509 July 6, 1976	"			Henry M. III, et al.	Claude Ray Janner, et al.	1039	200		lot 71 Tranquil Ave. Colonial Villa - Mount
"	"			Carl F., et al.	"	1039	201		

DIRECT or GRANTOR Index to Deeds — Greenville County, S. C.

(D1)

REG. U. S. PAT. OFFICE *Chas. M. Coker* County Indexes Since 1888 An Identifying Trade Mark

 Open at Proper Tab according to First Letter or Letters of Name and refer to Buff Sub-Index sheet for page reference.

COTT FAMILY NAME INDEX No. 75 © 1949
MADE BY THE COTT INDEX COMPANY, COLUMBUS, OHIO
SOLD BY WALKER, EVANS & COGSWELL CO., CHARLESTON, S.C.

FILE NUMBER DATE OF RECORD	GRANTORS FAMILY NAMES	GIVEN NAMES ABCDEFGH	GIVEN NAMES IJKLMNO	GIVEN NAMES PQRSTUVWXYZ	GRANTEES	BOOK	PAGE	No. of Acres	BRIEF DESCRIPTION, LOCATION, ETC. (Not Warranted)
749 July 8, 1976	Davis		Mollie K.		George A. Schoenly ^{et al.}	1039	292		Park Pass lot 167 Byrd Blvd "Traxlers"
01425 July 15, 1976	"	514 Dorothy	Doris Miller		Alfred C. Duckett ^{et al.}	1039	652		Tract #11 Caliver Dr.
01408 July 15, 1976	"	# 43944	Mar 6-1-98	CANCELLED July 11, 1976 REGISTER OF DEEDS (Books 1039-1075)	S. C. Nat'l Bk	1039	660		Real Property Agree.
4046 Aug. 11, 1976	"	A. D. Jr.	William	Michael Sarah Evelyn	Mary Jones King	1041	63	}	Lot 122 Ohio (Grant) St. City View Bldg. A less part
"	"	"	Anthony	et al.	" "	1041	63		
"	"	"	Mark	et al.	" "	1041	63		
"	"	"	Wayne	et al.	" "	1041	63		
"	"	"	Morris	et al.	" "	1041	63		
4188 Aug 12, 1976	"		Sidney		Dorothy B. Davis	1041	107		Mont. lot Club View
4188 Aug 12, 1976	"		Sidney		Dorothy B. Davis	1041	108		Rutherford RD (Camp RD) Chick Spg Tp. Mont. lot King Hwy. Also lot 54 part 9
4196 Aug 12, 1976	"		Sidney		Dorothy B. Davis	1041	112		Woodside Cir. lot. lots 27 thru 32
4145 Aug 12, 1976	"		Sidney		Dorothy B. Davis	1041	113		lot. 1.75 Acs Club View
4554 Aug 17, 1976	"		James H.		Kenneth A. Coker	1041	385		Leach Hwy. 2, Fairview Tp.
7250 Sept. 14, 1976	"		Marvin		Wm H. Davis	1042	863		lot. lot State Hwy. 14
1421 Sept 21, 1976	"		James H.		James H. Davis	1042			lot. lot State Hwy. 14
8742 Sept 21, 1976	Davies		La Mere K.		Pleasantburg Properties	1043	717		lot 48 "Shirwood Ave."

DIRECT or GRANTOR Index to Deeds — Greenville County, S. C.

REG. U. S. PAT. OFFICE *Chas. McCatt* County Indexes Since 1888 An Identifying Trade Mark

 Open at Proper Tab according to First Letter or Letters of Name and refer to Buff Sub-Index sheet for page reference.

COTT FAMILY NAME INDEX No. 75 © 1949
MADE BY THE COTT INDEX COMPANY, COLUMBUS, OHIO
SOLD BY WALKER, EVANS & COGSWELL CO., CHARLESTON, S.C.

2
(2)

FILE NUMBER DATE OF RECORD	GRANTORS FAMILY NAMES	GIVEN NAMES ABCDEFGHIJ	GIVEN NAMES KLMNO	GIVEN NAMES PQRSTUVWXYZ	GRANTEES	BOOK	PAGE	No. of Acres	BRIEF DESCRIPTION, LOCATION, ETC. (Not Warranted)
8985 Oct. 1, 1976	Davis		G. M.	etal.	Ray Earnest Brown	1043	865	}	Lot Stadium Dr.
"	"		Moyelle D.	etal.	"	1043	865		
10917 Oct. 20, 1976	"		Jimmie	Samuel	Raymond Eddie Bidwell	1044	845		Lot 5 Dill Ave near Green
11355 Oct. 25, 1976	"		Maurice	Patricia	Sec. of Housing + Urban Dev.	1045	97		Lot 97 See IV "Oakview"
11436 Oct. 26, 1976	"	Donald	Harold	Shirley J.	Bankers Trust of S.C.	1045	167		Real Property Acres.
12505 Nov. 5, 1976	"	Donnie & Tommie RMC	James B.	etal.	Bank of Queens	1045	772	}	Real Property Acres.
"	"	Donnie & Tommie RMC	Marilyn	etal.	"	1045	772		
13013 Nov. 10, 1976	"		Michael	Roy	Helen Zullen Davis	1045	941		Beacon St "Somo Savi" Gilletp West lot Ethelridge Dr. +
13094 Nov. 12, 1976	"		Wilma Elaine	Reuby S. Davis	Harold D. Lloyd	1046	29	}	31.0 Acs Jordan Rd. Highland Tp.
"	"		Wilma Elaine	etal.	"	1046	29		
13286 Nov. 15, 1976	"		Otis	etal.	Otis Davis	1046	110		Lot C Sheerman Lane Glassy Mt. Tp.
13517 Nov. 16, 1976	"		Joseph M.	etal.	David S. Davidson	1046	219		Lots 4 + 5 Glassy Mt. Acs
13698 Nov. 17, 1976	"		Mabel B.	Prentiss	Blue Ridge Electric	1046	339		Right of Way Easement "Plantation Valley"
14063 Nov. 22, 1976	"		William	etal.	James H. Jenkins	1046	560		Lot 295 Pinnacle Ave reg. deed see bk 1045 pg. 97
14200 Nov. 23, 1976	"		Maurice	Patricia	Sec. of Housing + Urban Dev.	1046	653		Lot 97 See IV "Oakview" for Beverly Dr. Opore Park
14259 Nov. 24, 1976	"		Marilyn	J.	etal.	1046	743		lots 15, 16 + pt. lots 17 + 18

DIRECT or GRANTOR Index to Deeds — Greenville County, S. C.

2
(81)

REG. U. S. PAT. OFFICE *Chas. McCath* County Indexes Since 1888 An Identifying Trade Mark


Open at Proper Tab according to First Letter or Letters of Name and refer to Buff Sub-Index sheet for page reference.

COTT FAMILY NAME INDEX No. 75 © 1949
MADE BY THE COTT INDEX COMPANY, COLUMBUS, OHIO
SOLD BY WALKER, EVANS & COGSWELL CO., CHARLESTON, S.C.

FILE NUMBER DATE OF RECORD	GRANTORS FAMILY NAMES	GIVEN NAMES ABCDEFGHIJ	GIVEN NAMES JKLMNO	GIVEN NAMES PQRSTUVWXYZ	GRANTEES	BOOK	PAGE	No. of Acres	BRIEF DESCRIPTION, LOCATION, ETC. (Not Warranted)
14727 Nov. 30, 1976	Davis		Mike O. et al		Elaine J. Nathycland	1047	41		Mill "Reform Plant" 2d. Part Int. lot 79 (#5) Ash Rd. Albany
15522 Dec. 8, 1976	Davies		K. + La Mese	et al Robert J.	S. C. Natl Bk	1047	501	}	Release lots 13 + 14 "Blue Sky Park" 2d Supplemental mty. + Release Agree. See Deed bk 1032 pg 220
"	"		"	"	"	1047	501		(Mae Kammie Rd) "Blue Sky Park" lots 13 + 14 Crosby Cir.
15457 Dec. 8, 1976	"		K. + La Mese	et al Robert J.	David E. Reynolds	1047	431		Oaks Dr. Stonelake Hgh. Sec. II lot 31 on Ashford Ave. + Harbor
16580 Dec. 20, 1976	Davis		by Master Sarah P. M. = Gowan, Sp.	William P	Graybar Electric Co. et al	1048	169		Real Property Agree. Cir. "Sunset Valley" Bk. A lot 15 Ragsdale Dr. on Mathews
16549 Dec. 20, 1976	"		Opal + Constance	Michael	Bankers Trust of S.C. N.A.	1048	178		
16701 Dec. 31, 1976	"		Chad et al.		Bell B. Williams et al	1048	226		
16995 Dec. 23, 1976	"			Ruth Lee et al	Robert D. Huehney et al	1048	434	2.13	Acres. Bethany Rd. Sville "Sunny Slopes" Sec. I lot 98 Darnleaf Dr.
17072 Dec. 28, 1976	"			Johnny A.	United States of America	1048	513		
17531 Dec. 30, 1976	"		H. Percy et al.		Thomas G. Robinson et al	1048	864		lot 3 Hampton Ave Mt. Zion Mt. Paris Mt. Tp.
17431 Dec. 30, 1976	"		Lee A. +	Peggy	David Pauluk, et al.	1048	821		lots 2 + 3 Paris Mt. Rd "Paris Tp.
17784 Jan. 4, 1977	"		J. R.		Wilton J. Davis	1049	34	1.90	Acres Rehobeth Rd. Oaklawn Tp.
17785 Jan. 4, 1977	"		J. R.		John B. Davis	1049	36	2	Acres Rehobeth Rd. Oaklawn Tp.
18464 Jan. 11, 1977	Davis		Haines 6-22-77 Dawn + Melvin	et al Dannie S. Lankensiefel et al	35535 lot BK 48-765 First Fed. S. + L. Am.	1049	541		Real Property Agreement
19825 Jan. 27, 1977	"		Julia M.		L. + H. Enterprises a d.c. ph.	1050	174		Lot
20011 Jan. 31, 1977	"		Hazel B. +	Roy Earl	Darry Dean Davis	1050	282		lot. 2.25 acres County Rd.

DIRECT or GRANTOR Index to Deeds — Greenville County, S. C.

REG. U. S. PAT OFFICE *Chas McCatt* County Indexes Since 1888 An Identifying Trade Mark

 Open at Proper Tab according to First Letter or Letters of Name and refer to Buff Sub-Index sheet for page reference.

COTT FAMILY NAME INDEX No. 75 © 1949
MADE BY THE COTT INDEX COMPANY, COLUMBUS, OHIO
SOLD BY WALKER, EVANS & COGSWELL CO., CHARLESTON, S.C.

2
(F)

FILE NUMBER DATE OF RECORD	GRANTORS FAMILY NAMES	GIVEN NAMES ABCDEFGHIJ	GIVEN NAMES JKLMNO	GIVEN NAMES PQRSTUVWXYZ	GRANTEES	BOOK	PAGE	No. of Acres	BRIEF DESCRIPTION, LOCATION, ETC. (Not Warranted)
22233 Feb 23, 1977	Davis	by Master Frank P. M. Gowan, Jr.			George J. Gowan as Exor.	1051	479		Lot Alice St.
23408 Mar. 7, 1977	"	Eveline M.		Robert N.	W.D. Dad. S. & S. Gowan	1052	229		Real Property Agree
23948 Mar 11, 1977	"	Clyde N. Jr.		Rose M.	John Barry Jones et al	1052	512		O'Neal Tr. Open Lot 1 Ballenger Taylor Rd. Clemson Rd
25155 Mar 24, 1977	"	by Master Frank P. M. Gowan, Jr.		Nevada J.	Walter J. Davis	1053	288		Lot 17 Spacco Rd
26099 Apr 1, 1977	"	Daniel S.			Oliver J. Jennings et al	1053	867		Cochran Hts. Lot 50 Maxey Ave
26486 Apr. 5, 1977	"	Dora R.			Charles E. Davis, Jr.	1054	81		Cherokee Park O'ville Tp Lot 24 Keover Ave.
27250 Apr 12, 1977	"	Gary Dean			Roy Earl Davis et al	1054	501		Lot 2.25 Aco. County Rd.
27374 Apr 13, 1977	"	Henny M. Jr.			Steven C. Phillips et al.	1054	530		Chastnut Hills Lot 133 & also lot Sequoia
27454 Apr. 14, 1977	"	Henny			Josephine Davis	1054	604		Went lot Waley Rd.
27453 Apr 14, 1977	"			William	Josephine Davis	1054	605		Went lot, Waley Rd.
27452 Apr 14, 1977	"	Alister & James		Shirley	Josephine Davis	1054	606		Went Lot Waley Rd.
27664 Apr 15, 1977	Davies	Alan N. Kitchener			John A. Woodall et al	1054	678		Couch Hills Lot 90 Hitching Post Lane
27746 Apr 18, 1977	Davis			Julia M.	Guy W. Davis, Jr.	1054	730	0.72	Acres White Haven Dr.
27740 Apr 18, 1977	"			Rose B., et al.	James Boyce Jammell et al	1054	755		Eastview Hts. S.ville Lot 19 Eastview Dr.
28039 Apr 18, 1977	"			Minnie	Lewis M. Richardson et al.	1054	869		Sauci G.ville Tp Lot 14 Paris Mt. Ave Saco
28841 Apr. 26, 1977	Davis	Douglas J.		James Edgar	Cathy L. Davis, et al	1055	393	1.3	Acres State Park Road

DIRECT or GRANTOR Index to Deeds - Greenville County, S. C.

2

(F1) REG. U. S. PAT. OFFICE *Chas. McCorkle* County Indexes Since 1888 An Identifying Trade Mark


Open at Proper Tab according to First Letter or Letters of Name and refer to Buff Sub-Index sheet for page reference.

COTT FAMILY NAME INDEX No. 75 © 1949
MADE BY THE COTT INDEX COMPANY, COLUMBUS, OHIO
SOLD BY WALKER, EVANS & COGSWELL CO., CHARLESTON, S.C.

FILE NUMBER DATE OF RECORD	GRANTORS FAMILY NAMES	GIVEN NAMES ABCDEFGHIJ	GIVEN NAMES JKLMNO	GIVEN NAMES PQRSTUVWXYZ	GRANTEES	BOOK	PAGE	No. of Acres	BRIEF DESCRIPTION, LOCATION, ETC. (Not Warranted)
28921 Apr 27, 1977	Davis	Harold Edward			Lucy J. Davis	1055	425		(Int. Creek Rd.) Int. lot Old Rutherford Rd.
28920 Apr 27, 1977	"	Hugh A. & Jimmy		D. et al Walter Jimmy et al	Lucy J. Davis	1055	426		Int. lot Old Rutherford Rd. (Int. Creek Rd.)
"	"	"		Rob J. et al.	" "	1055	426		
29175 Apr 28, 1977	"	"		William	Roger A. Greene	1055	553		Ranchettes Laurens & Gill County lot 9 = 7.3 Acs. Bent Sue Mills Sec. I "Boarder Plant".
29202 Apr 28, 1977	"	Dorothy			Leonard L. Brown	1055	560		lot 196 Cooper St. Abney Bates Tp.
29347 Apr 29, 1977	"	Arthur W.			Quality Truck Salvage	1055	644	29.25	Acs. Bismarck Rd.
29519 May 2, 1977	"	M & M James & Maurin			Maudie Compton Penland	1055	776		Fulton Mills Easement - lot 6 & lot 7 Blk. 9
30166 May 6, 1977	"	P. Carolyn & Jimmy		by master Frank P. McGowan &	Sec of Housing & Urban Dev.	1056	193		lot 24 Skyland Park
31585 May 19, 1977	"	"		Robert C. et al	Mahendra Mehta et al.	1056	894		lot 85 on Bismarck Rd & Nawgate Dr. "Bellingham"
"	"	"		Virginia et al.	" "	1056	894		Sec. 11 Sville Rd. Barren Dr. "Highlands" lot 7 + 9 - lot 75 E. side
31824 May 23, 1977	"	Emmie		John Henry	Lee S. Remington	1057	60		
32123 May 24, 1977	Davis	by master Frank P. McGowan & James K. Robert			William M. Lee et al	1057	198		lot 6 Henderson Rd
32777 June 1, 1977	Davis	"		Robert W. et al	John A. Gering as TR.	1057	726		Trust Agreement "Seven Oaks"
33320 June 2, 1977	"	"		Joseph M. et al	Noble E. Kendall et al.	1057	872		lot 12 E. Indian Trail
34624 June 16, 1977	"	Dawnbairn & Malvina		conceded 3-18-88 Dawn S. Anderson	Trust Deed S. & L. Adams	1058	754		Real Property Apie "Bellingham" Sec. 11 Sville
35070 June 17, 1977	"	by master Frank P. McGowan & Charles Joseph & Mary W.			Admin. of Veterans' Affairs	1058	804		lot 122 Bismarck Rd

DIRECT or GRANTOR Index to Deeds — Greenville County, S. C.

REG. U. S. PAT. OFFICE *Chas McCott* County Indexes Since 1888 An Identifying Trade Mark

 Open at Proper Tab according to First Letter or Letters of Name and refer to Buff Sub-Index sheet for page reference.

COTT FAMILY NAME INDEX No. 75 © 1949
MADE BY THE COTT INDEX COMPANY, COLUMBUS, OHIO
SOLD BY WALKER, EVANS & COGSWELL CO., CHARLESTON, S.C.

2
(G)

FILE NUMBER DATE OF RECORD	GRANTORS FAMILY NAMES	GIVEN NAMES ABCDEFGHIJ	GIVEN NAMES JKLMNO	GIVEN NAMES PQRSTUVWXYZ	GRANTEES	BOOK	PAGE	No. of Acres	BRIEF DESCRIPTION, LOCATION, ETC. (Not Warranted)
35091 June 17, 1977 35180	Davis		Lottie J.		Otis Davis, Jr. et al.	1058	836	30	Oaklawn Tp. Acc. Old Pelzer Hwy.
June 20, 1977 35894	"	Eddie			Paul A. Hipp et al.	1058	893		Lot 16 S. E. Flynn Estate "Sheffield Court" Sub. II
June 27, 1977 144	"		Joyce Y. Ray John Moseley		Burdie Bricker III et al.	1059	300		Lot 44 Confederate Cir. Harris Prop. Reserve
July 1, 1977 185	"		Marquet Cancelled 1-15-80 Donnie S. Tankersley	C. # 21979	Curren B. Hillen	1059	754		Unit A2 Middleton Place
July 11, 1977 1126	"	Deborah	Thomas		Jud. Jud. D & S. Green	1060	256		Road Property Agree.
July 12, 1977 1166	"		Magdalene, et al		Thomas Barrett	1060	327		Article of Agree. for Deed "Overbrook"
July 12, 1977 1686	"	Hoyt S. et al			William A. Henderson et al	1060	411		Lot 44 Overbrook Rd.
July 15, 1977 1594	"		Ottie (Formerly Davis-Mace, Inc.)		Grady Brown, Jr.	1060	673		Lot County Rd. Horse Tp. McAlistair Rd.
July 15, 1977 1928	"	Equipment Co. et al			City of Greenville	1060	665		Lot Cor. Glenn Rd. & 7p.
July 19, 1977 2181	"		Arthur S. Williams		Sutrell W. Phillips et al	1060	787		Tract 8: 2.45 Acc. Oaklawn "Gorseton Woods" Sec. I, Mauldin
July 20, 1977 2819	"		Juliette Ray D.		Michael E. Armas et al	1060	896		Lot 17 Old Hickory Point, Sec. II
July 27, 1977 3655	"		Regina A. M. Jr.		John J. Davis Inc.	1061	296		Lot 95 Devenor Place Acces "Blassy Mt. Sp.
Aug. 3, 1977 3701	"	any master Clara S. et al	Joseph Frank P. McSavan, Jr.		Blassy Mountain Access, et al	1061	758		Int. 259 Acc. Blassy Mt. Barker Rd. Fairview Sp.
Aug. 3, 1977 4146	"				Walter Lee Query	1061	783		Int. 12 acc = Lot 13
Aug. 8, 1977 4126	"		Magdalene, et al		Thomas Sloan, et al	1062	107		Articles of Agreement for Deed "Augusta Acres"
Aug. 8, 1977	"			William S.	Billy J. Mercer, et al	1062	22		Lot 464 Meadows Ave.

DIRECT or GRANTOR Index to Deeds — Greenville County, S. C.

2
(61)

REG. U. S. PAT. OFFICE *Chas McCott* County Indexes Since 1888 An Identifying Trade Mark

Open at Proper Tab according to First Letter or Letters of Name and refer to Buff Sub-Index sheet for page reference.

COTT FAMILY NAME INDEX No. 75 © 1949
MADE BY THE COTT INDEX COMPANY, COLUMBUS, OHIO
SOLD BY WALKER, EVANS & COGSWELL CO., CHARLESTON, S.C.

FILE NUMBER DATE OF RECORD	GRANTORS FAMILY NAMES	GIVEN NAMES ABCDEFGHIJ	GIVEN NAMES JKLMNO	GIVEN NAMES PQRSTUVWXYZ	GRANTEES	BOOK	PAGE	No. of Acres	BRIEF DESCRIPTION, LOCATION, ETC. (Not Warranted)
4149 Aug. 8, 1977	Davis	Charles	R.	Rita & Effie Lee Douns, et al		1062	25		"Augusta Rd. Ranches" Tot 231 Hatling Ave.
4144 Aug. 8, 1977	"	Charles	5-19-80 #	33517 Lat bk 80. p. 1362	William C. First Fed. S + L Assn.	1062	43		Real Property Agre. orig rec and bk. 1058 pg. 893
4619 Aug. 11, 1977	"	Ellis			Paul A. Hipp, et al	1062	335		Re-Record Pat 19, J.C. Flynn Est, Jov
5166 Aug. 16, 1977	"			Reuby S. Bankers Trust of S.C.		1062	712		Real Property Agreement (now E. Butler Ave) Near Maudlin
5237 Aug. 16, 1977	Davis		La Mesa K. & Robert J.	Frank D. Smith		1062	692		Parcel B-3.4 acres County Rd. Hwy. (Addition Pied. Park) Tot 3 Piedmont Ave "McGinnis"
5922 Aug. 22, 1977	Davis	Charles W.			Kenneth E. Martin, et al	1063	251		
5992 Aug. 24, 1977	"		Mike O. et al		Jeffrey Walter Maske,	1063	296		Tot 6 Buncombe Rd. "Love Ests" Tr. Trust
"	"		Norma C. et al		"	1063	296		
6518 Aug. 29, 1977	"	A/K/A Debbie Davis	Deborah, et al		Ligon Dean Kimbrell, Jr.	1063	656		"Edwards Forest" Sec. III Int. lot 28 Wood Hwy. Ave.
7440 Sept. 6, 1977	Davis		La Mesa K. & Robert J.		The S.C. Nat'l Bank	REM book 1409	223		Release Parcel B only from lien of Judgment Ref # 77-5163 - JCL Supplemental Mtg. & Release Agreement see deed bk. 1032 pg. 220
"	"				"	REM book 1409	223		
"	"				"	REM book 1409	223		
7544 Sept. 6, 1977	"		by Frank P. McDoyne, Jr. Master	La Mesa Robert J.	S.C. Nat'l Bank Corp. A	1064	222	17.33	15 lots "Rustic Ests" aco. Brooks Rd. Jess Ests.
7544 Sept. 6, 1977	"		by Frank P. McDoyne, Jr. Master	La Mesa Robert J.	S.C. Nat'l Bank Corp. A	1064	225		Lot 5 Shawn Dr. "Rustic & Muscadine Dr. "Rustic Ests"
7544 Sept. 6, 1977	"		by Frank P. McDoyne, Jr. Master	La Mesa Robert J.	S.C. Nat'l Bank Corp. A	1064	228		Lot 17 cov Water Oak Way "Rustic Ests." Maudlin
7544 Sept. 6, 1977	"		by Frank P. McDoyne, Jr. Master	La Mesa Robert J.	S.C. Nat'l Bank Corp. A	1064	231		Lot 18 Muscadine Dr.

DIRECT or GRANTOR Index to Deeds — Greenville County, S. C.

REG. U. S. PAT OFFICE *Chas McCott* County Indexes Since 1888
An Identifying Trade Mark

Open at Proper Tab according to First Letter or Letters of
Name and refer to Buff Sub-Index sheet for page reference.

COTT FAMILY NAME INDEX No. 75 © 1949
MADE BY THE COTT INDEX COMPANY, COLUMBUS, OHIO
SOLD BY WALKER, EVANS & COGSWELL CO., CHARLESTON, S.C.


FILE NUMBER	DATE OF RECORD	GRANTORS FAMILY NAMES	GIVEN NAMES ABCDEFGHIJ	GIVEN NAMES JKLMNO	GIVEN NAMES PQRSTUVWXYZ	GRANTEES	BOOK	PAGE	No. of Acres	BRIEF DESCRIPTION, LOCATION, ETC. (Not Warranted)
7544	Sept. 6, 1977	Davies	by Frank P. McSavan, Jr. Master	La Mesa K Robert G.		S.C. Natl Bank, H Corp.	1064	234	}	} Lot 9 Jalegate Rd. "The Cedars" 5' Ulls also lots 21 + 33 "Rustic Eats"
"	"	"	"	"	"	"	1064	234		
7544	Sept. 6, 1977	"	by Frank P. McSavan, Jr. Master	La Mesa K Robert G.		S.C. Natl Bank, A Corp.	1064	237		
7544	Sept. 6, 1977	"	by Frank P. McSavan, Jr. Master	La Mesa K Robert G.		S.C. Natl Bank, A Corp.	1064	240	}	} Lot 23 Muscadine Dr. "Rustic Eats"
7544	Sept. 6, 1977	"	by Frank P. McSavan, Jr. Master	La Mesa K Robert G.		S.C. Natl Bank, A Corp.	1064	243		
7544	Sept. 6, 1977	"	by Frank P. McSavan, Jr. Master	La Mesa K Robert G.		S.C. Natl Bank, A Corp.	1064	246		
7544	Sept. 6, 1977	"	by Frank P. McSavan, Jr. Master	La Mesa K Robert G.		S.C. Natl Bank, A Corp.	1064	249	}	} Lot 28 Muscadine Dr. Rd. "Rustic Eats"
7544	Sept. 6, 1977	"	by Frank P. McSavan, Jr. Master	La Mesa K Robert G.		S.C. Natl Bank, A Corp.	1064	252		
7544	Sept. 6, 1977	"	by Frank P. McSavan, Jr. Master	La Mesa K Robert G.		S.C. Natl Bank, A Corp.	1064	255		
7544	Sept. 6, 1977	"	by Frank P. McSavan, Jr. Master	La Mesa K Robert G.		S.C. Natl Bank, A Corp.	1064	258	}	} Lot 31 cow Shawn Dr. + Croaker (Castlewood) also 1.01 acs. 23 lots "The Cedars"
7544	Sept. 6, 1977	"	by Frank P. McSavan, Jr. Master	La Mesa K Robert G.		S.C. Natl Bank, A Corp.	1064	261		
7544	Sept. 6, 1977	"	by Frank P. McSavan, Jr. Master	La Mesa K Robert G.		S.C. Natl Bank, A Corp.	1064	261		
8945	Sept. 19, 1977	J Davis	by Frank P. McSavan Jr. Master	Lilli D. + Rufus		Sec. of Housing + Urban Dev.	1065	57	}	} Lot 61 Lake Creek St. Mills "Mill"
9095	Sept. 21, 1977	"	Larry D. et al		Richard A. Dunham, et al	1065	173			
"	"	"	Lynn S. et al		"	1065	173			
9276	Sept. 22, 1977	Davis	Calvde N. Jr. +	Rose M.		Eric A. Munson, et al	1065	262	}	} Lot 27 Wansley Dr. "O'Neal Acc."
9500	Sept. 23, 1977	"	Donald K. et al		James William Grayard, et al	1065	369			
"	"	"	Lilynda Sue B. et al		"	1065	369			

DIRECT or GRANTOR Index to Deeds — Greenville County, S. C.

2

(41)

REG. U. S. PAT. OFFICE *Chas. M. Cott* County Indexes Since 1888 An Identifying Trade Mark

 Open at Proper Tab according to First Letter or Letters of Name and refer to Buff Sub-Index sheet for page reference.

COTT FAMILY NAME INDEX No. 75 © 1949
MADE BY THE COTT INDEX COMPANY, COLUMBUS, OHIO
SOLD BY WALKER, EVANS & COGSWELL CO., CHARLESTON, S.C.

FILE NUMBER DATE OF RECORD	GRANTORS FAMILY NAMES	GIVEN NAMES ABCDEFGH	GIVEN NAMES IJKLMNO	GIVEN NAMES PQRSTUVWXYZ	GRANTEES	BOOK	PAGE	No. of Acres	BRIEF DESCRIPTION, LOCATION, ETC. (Not Warranted)
9684 Sept. 26, 1977	Davies			by Frank P. McLowan, Jr. Master Lamerick & Robert J.	A. C. Nat'l Bank	1065	594		#76-2655 #96-2653 Release. See Judgment Recd H'ville Tp.
9866 Sept. 27, 1977	Davis	C. C.			Synda D. Hamer, et al	1065	679		Lot 3 Washington Ave. Blk A
9780 Sept. 27, 1977	"			Charles D. James S. et al	Amelia J. Davis	1065	642		lot. 0.91 Acs. Pine Log Ford Rd. O'Neal Tp.
"	"			John W. et al	" "	1065	642		
10019 Sept. 28, 1977	Davis			W. Arthur	Luttrell W. Phillips	1065	770		Acc. near Old Ha. Rd. leading to Pelzer Corrective Deed - Tract 8 = 2.45 for Orig. see deed Book 1060 pg. 787
"	"			"	" "	1065	770		Palmetto Tp.
10377 Oct. 3, 1977	"			By Frank P. McLowan, Jr. Master Ihelma C.	Mr. Charles W. Swayngton	1066	18		Brandon, S.C. Lot 26 (#16) South St. "Along Mills"
11005 Oct. 6, 1977	Davis			Orema P.	James P. Turner, et al	1066	359	2.33	Acc. Davis Rd.
11591 Oct. 12, 1977	"	et al Carl S.			Rodger A. Galia, et al	1066	652		Lot 148 Ardmore Dr. "Colonial Hills" Sec. III
"	"	et al Ann S.			" "	1066	652		
11549 Oct. 12, 1977	"			Paul (S/A Ma Mae Davis Bunnitt)	James Raymond Waldrop,	1066	628	10	O'Neal Tp. Less marketable timber Acrea Millor - Double Springs Rd New Tr. Treat
11713 Oct. 13, 1977	"			Ma Mae	Marshall W. Edwards, et al	1066	721		Lot White Horse Rd, Bates Tp.
12025 Oct. 17, 1977	"	Leary + Carl		M. Mildred (now Elizabeth C. Painter)	Kenneth R. Luker	1066	892	1.58	Acc. S.C. Hwy. 20
13406 Oct. 31, 1977	"	Elizabeth C.			Barbara Byers, et al	1067	592		Pt. lot 3-A Franklin Rd. U. S. Hwy. 29 Oklawaha Tp.
14564 Nov. 9, 1977	"			et al Magdalene	Thomas Sloan	1068	204		Lots 76, 77 + 78 Cemetery St. +
15014 Nov. 14, 1977	Davis			Donald K. + due	Duke Power Company	1068	412		Right of Way

DIRECT or GRANTOR Index to Deeds — Greenville County, S. C.

REG. U. S. PAT. OFFICE *Chas. McCath* County Indexes Since 1888 An Identifying Trade Mark

Open at Proper Tab according to First Letter or Letters of Name and refer to Buff Sub-Index sheet for page reference.

COTT FAMILY NAME INDEX No. 75 © 1949
MADE BY THE COTT INDEX COMPANY, COLUMBUS, OHIO
SOLD BY WALKER, EVANS & COGSWELL CO., CHARLESTON, S.C.

(I)

FILE NUMBER	DATE OF RECORD	GRANTORS FAMILY NAMES	GIVEN NAMES ABCDEFGHIJ	GIVEN NAMES JKLMNO	GIVEN NAMES PQRSTUVWXYZ	GRANTEES	BOOK	PAGE	No. of Acres	BRIEF DESCRIPTION, LOCATION, ETC. (Not Warranted)
14853	Nov. 14, 1977	Davis		Jasper G.	Due B.	Betty S. Taylor	1068	316		De. "Richmond Hills" Sec. III Lot 18 Uebelung Dr. Dimwidda Sec. pt.
15483	Nov. 16, 1977	"		Magdalene		Thomas Harrett	1068	616	1.71	Ac. Ware Rd. Coblum Tp. Sec. IV S'ville Int. Lot 274, "Poinsettia" Norw. Prop. Regime Unit 4-B Quack Creek Cond.
15530	Nov. 18, 1977	"			Robert W.	Karen C Davis	1068	665		
15618	Nov. 19, 1977	"			Robert C	Mary S. Dougherty	1068	690		
17105	Dec. 2, 1977	"	Indiv. + Liquidating Tr.			Lid. Fed. S. & S. Assn.	1069	539		Pt. lot 2 Drayton Ave. "Riverdale Acres" Paris Mt. Tp. Lot 31 Paris Ct. (Willpat Dr.) III "Mauldin, Austing Tp. Lot 32 Fargo St. "Blendale
17134	Dec. 5, 1977	"		Mary B.		Israel Valentin, et al	1069	585		
17400	Dec. 6, 1977	"	Smalling			Jannie G. Roth	1069	689		
17678	Dec. 9, 1977	"	Emmie			Rock Hill Church # 2	1069	925	11.99	Ac. Hanth Tp.
17780	Dec. 12, 1977	"				James W. H. McDonald, et al	1069	987		Pt. lots 6+7 Sycamore Dr.
18071	Dec. 14, 1977	"	Hayward			Claude Smith	1070	135		Lot A, Schermage Lane St. Parkvale, Sec. A, Blk. 1 Lot 3 Summit Dr. (Bennett
18458	Dec. 16, 1977	"	Bittern P.			Sidney S. Richard E. Keith, Jr. et al	1070	330		
18829	Dec. 21, 1977	"				Leonard J. et al	1070	568		Lot 3
	"	"				Karen S. et al	1070	568		
18788	Dec. 21, 1977	"			Adell	Maribel C. Childers	1070	548		Veter-Monaghan Mill, Sec. III Lot 64 (#24) Donaldson Rd (an)
18915	Dec. 21, 1977	"				William G. James D. Schockley et al	1070	600		"Riverdale" Hillville Tp. Lots 6+7 Riverview Cir.
18916	Dec. 21, 1977	"				Jean O. William G. James D. Schockley et al	1070	601		Lots 8, 9+10 Riverdale

DIRECT or GRANTOR Index to Deeds — Greenville County, S. C.

(11) REG. U. S. PAT. OFFICE *Chas McCott* County Indexes Since 1888 An Identifying Trade Mark

Open at Proper Tab according to First Letter or Letters of Name and refer to Buff Sub-Index sheet for page reference.


COTT FAMILY NAME INDEX No. 75 © 1949
MADE BY THE COTT INDEX COMPANY, COLUMBUS, OHIO
SOLD BY WALKER, EVANS & COGSWELL CO., CHARLESTON, S.C.

FILE NUMBER DATE OF RECORD	GRANTORS FAMILY NAMES	GIVEN NAMES ABCDEFGHIJ	GIVEN NAMES JKLMNOPQ	GIVEN NAMES RSTUVWXYZ	GRANTEES	BOOK	PAGE	No. of Acres	BRIEF DESCRIPTION, LOCATION, ETC. (Not Warranted)
19236 Dec. 27, 1977	Davis	Ben H. Jr.			G. R. Saemmel	1070	762		Village Ft. Inn Pt. lot 19 "dun Cir." "dun
19670 Dec 30, 1977	"		James E. et al		Wilton R. Kirby et al	1071	67	1.74	Acres Woodville Rd.
" " 19671 Dec 30, 1977	"		Jo Ann C et al		" " "	1071	67		
" " 19671 Dec 30, 1977	"		James E. et al		Bobly D. Davis, Jr. et al	1071	68	0.39	Acres Woodville Rd.
" " 19671 Dec 30, 1977	"		Jo Ann C. et al		" " "	1071	68		
21543 Jan 19, 1978	"			Robert B.	Willa J. Davis	1072	232		Power of attorney
21911 Jan 24, 1978	"		9-18-80 #4889 Curtis & Linda L.		cancelled sat BK 71-841 Dennis S. Lankers First Piedmont Bk. & Tr. Co.	1072	516		Real Prop. Agre.
22392 Jan 30, 1978	"	Gerald W.	Margo H.		J. Lena Whitener, et al	1072	769		Middlebrook Rd. "Sugar Creek" Sec. 2 Lot 306 Silver Creek Rd. &
22423 Jan 30, 1978	"			Jo. et al	Now Velma E. O'Brien	1072	777		Mt. View Farms Paris Mt. Tp. Pt. lots 38+39 Woodland Dr.
22416 Jan 30, 1978	"		Now Velma	William J. E. O'Brien	Velma E. Davis	1072	780		"Mt. View Farms" Paris Mt. Tp. Pt. lots 38+39 Woodland Dr.
22521 Jan 30, 1978	"	Helen C. et al			Wesley J. Brown, et al	1072	811	14.5	Acres Pinson Rd. Decatur Co. Ga. Road Decatur Ga.
22522 Jan 30, 1978	"	Helen C. et al			Robert P. Campbell	1072	814	14.5	Acres Cor. Flat Rock & Pinson
23231 Feb 7, 1978	"	H. Ray et al			Karen C. Price	1072	814	}	Real Property Agreement
" " 1978	"			cancelled 1-3-79 # 19742 sat BK 63-523 Dennis S. Lankers First Fed. S. & L. Assn.	1073	335			
" " 1978	"	Bena M. et al			" " "	1073	335		
23381 Feb 8, 1978	"			William F. et al	Tommy H. Bagwell, et al	1073	378		"Banquettes" N.ville & Laurens Counties Lot 5-7.9 Acc. County Rd. "Bentree"
23672 Feb 10, 1978	"	Bill			Michael V. Lamb, et al	1073	514		"Buncombe Park" Lot 46 North Haven Dr.

See next page

DIRECT or GRANTOR Index to Deeds — Greenville County, S. C.

REG. U. S. PAT OFFICE *BlueMott* County Indexes Since 1888 An Identifying Trade Mark

 Open at Proper Tab according to First Letter or Letters of Name and refer to Buff Sub-Index sheet for page reference.

COTT FAMILY NAME INDEX No. 75 © 1949
MADE BY THE COTT INDEX COMPANY, COLUMBUS, OHIO
SOLD BY WALKER, EVANS & COGSWELL CO., CHARLESTON, S.C.

2
(J)

FILE NUMBER DATE OF RECORD	GRANTORS FAMILY NAMES	GIVEN NAMES ABCDEFGHIJ	GIVEN NAMES JKLMNO	GIVEN NAMES PQRSTUVWXYZ	GRANTEES	BOOK	PAGE	No. of Acres	BRIEF DESCRIPTION, LOCATION, ETC. (Not Warranted)
23578 Feb. 10, 1978	Davis	et al Helen G.			L. A. Campbell	1073	527	14.58	Dunklin Tp Ac. Pinson Rd.
23870 Feb. 14, 1978	"	Ann B.			Leroy Davis, Jr.	1073	649		"Avon Park" Plot Lot 23 Avon Dr.
19804 Jan. 3, 1978	"	Carroll E. et al			Telecable of Greenville, Inc.	1071	237		Cable R/W
24103 Feb. 16, 1978	"	S/A Nathan William Davis N. W.			Nathan Williams Davis et al	1073	733	2.85	Pelzer Cablanm Tp Acres Public Rd. Leading to
24889 Feb. 23, 1978	Davis		Lewis R.		Lory Lee Smith et al	1074	101	1.4	acc. Dunklin Tp Valley" Blk. A
25135 Feb. 27, 1978	"			et al James Chadwick	Gary B. Byrd, et al	1074	225		Plot 7 Ragdale Dr. Sunset
25236 Feb. 27, 1978	"			et al Mary Watson	(Dad) Willard Davis	1074	337		Plot 3 Tremont Ave.
25630 Mar. 3, 1978	Davis				Dunie S. Leslie Ann Tripp	1074	613		Plot "D" Robinson St.
26290 Mar. 8, 1978	Davis				Dunie S. Linda W. Schelutt	1074	985		Plot Bennet St.
26905 Mar. 15, 1978	Davis			W. H.	Catherine W. Davis	1075	293		Plots "Chick Springs Tp. Plot 37 Grove St. Pleasant
26904 Mar. 15, 1978	"	By Master Frank P. McHowan, Jr.			Mary Frances Davis	1075	294		Chick Springs Tp. Plot Lot 14 Moore St. Green
27000 Mar. 15, 1978	"				Blue Ridge Electric Co., Inc.	1075	357		Right of Way easement
" " " "	"				" " " "	1075	357		
28150 Mar. 24, 1978	"				B. G. Justice, et al	1075	925		Plot 72 "Eastdale," Mauldin
29082 Apr. 3, 1978	Davis			John P. Chadwick James et al	Matthews Creek Co., et al	1076	432		Tract Ragdale Dr. "Sunset Valley Blk. A
29559 Apr. 6, 1978	"			Nathaniel	S. T. Davis, et al.	1076	690		Plot Lake Cunningham O'Neal Tp.

DIRECT or GRANTOR Index to Deeds — Greenville County, S. C.

(51) REG. U. S. PAT. OFFICE *Chas. McCall* County Indexes Since 1888 An Identifying Trade Mark

Open at Proper Tab according to First Letter or Letters of Name and refer to Buff Sub-Index sheet for page reference.

COTT FAMILY NAME INDEX No. 75 © 1949
MADE BY THE COTT INDEX COMPANY, COLUMBUS, OHIO
SOLD BY WALKER, EVANS & COGSWELL CO., CHARLESTON, S.C.

FILE NUMBER DATE OF RECORD	GRANTORS FAMILY NAMES	GIVEN NAMES ABCDEFGHIJ	GIVEN NAMES JKLMNO	GIVEN NAMES PQRSTUVWXYZ	GRANTEES	BOOK	PAGE	No. of Acres	BRIEF DESCRIPTION, LOCATION, ETC. (Not Warranted)
29808 Apr 19, 1978	Davis		<i>et al</i> James Chadwick		Matthews Creek Co.	1076	846		Memorandum of Partnership Agreement Sec II
29913 Apr. 19, 1978	Davis	Carline P +		Zed W.	Duke N. McMahan	1076	823		Lot 28 Bismarck In. "Dakota Hills" Whittle Tp.
31284 Apr. 21, 1978	Davis			Robert Lee	Lennie R. Davis	1077	551		Part Lot 9 Cor. Williams + Hudson Sts. Sec VI
31660 Apr. 25, 1978	Davis	Hattie Keefe			Carolina Construction Co. <i>et al</i>	1077	748		Lot 84 Gallon St. Dunbar Mills Village Lot 44 Sec. I "Forrester Woods"
31727 Apr. 26, 1978	"		Judy J.	Randal M.	_____	1077	882		Additional Restrictive Covenants
32198 Apr. 28, 1978	Davis	Constance C.	Michael W.		Carl R. Walker <i>et al</i>	1078	141		Lot 12 Coleman Court Paris Mt. Garden's
32258 May 1, 1978	Davis	<i>Cancelled</i> Dannie S. Tankersley REMC	5-30-83	# 32019	Lot 86. 80-1789	1078	256		Real Prop. Agree.
32963 May 5, 1978	Davis	Harold D.	<i>Cancelled</i> Dannie S. Tankersley REMC	4-8-80 # 29855	Bankers Trust of S.C. Bankers Trust of S.C.	1078	703		Real Prop. Agree.
33219 May 8, 1978	Davis	Freddie			Jessie James Crumme	1078	827		Life Estate Lot 7 Dunbar St. Lawn Tp., for Orig. see Deed Bk. 1060 pg. 787
33080 May 9, 1978	Davis			Arthur William	Luttrell W. Phillips	1078	764		Correction Deed - 2.45 Acs. = Tract 8 Oak - Deed Bk. 1065 pg. 770
33286 May 9, 1978	Davis	Doris K.	7-6-83	<i>Cancelled</i> Dannie S. Tankersley REMC	548 Lot 86 81-677 Greenwood S. + S. Assin.	1078	858		Real Prop. Agree.
33679 May 11, 1978	Davis			Michael R.	William F. Cox, <i>et al</i>	1079	32	2.99	Acres. S.C. Hwy 11
33622 May 11, 1978	Davis			Lennie R.	Harry P. Davis	1079	5	1.5	Acres Ranchettes
33960 May 15, 1978	Davis			<i>et al</i> William F.	Carl B. Decker, III, <i>et al</i>	1079	182		Tract 10 = 10.2 Acre Best Tree
35096 May 24, 1978	Davis			Marshall William	Judy B. Davis	1079	779		Pt. Tract 1 = 2.09 Acs. O'Neal Tp.

DIRECT or GRANTOR Index to Deeds — Greenville County, S. C.

REG. U. S. PAT. OFFICE *Chas McCott* County Indexes Since 1888 An Identifying Trade Mark

Open at Proper Tab according to First Letter or Letters of Name and refer to Buff Sub-Index sheet for page reference.

COTT FAMILY NAME INDEX No. 75 © 1949
MADE BY THE COTT INDEX COMPANY, COLUMBUS, OHIO
SOLD BY WALKER, EVANS & COGSWELL CO., CHARLESTON, S.C.

(K)

FILE NUMBER	DATE OF RECORD	GRANTORS FAMILY NAMES	GIVEN NAMES ABCDEFGHIJ	GIVEN NAMES KLMNOP	GIVEN NAMES QRSTUVWXYZ	GRANTEES	BOOK	PAGE	No. of Acres	BRIEF DESCRIPTION, LOCATION, ETC. (Not Warranted)
35447	May 29, 1978	Davis	Dorothy B			Thomas J. Coleman, et al	1079	977		Lot — E. Lee Rd.
35582	May 30, 1978	Davis			Tom	James Luther Lane, et al	1080	11	10	Acres S.C. Hwy 417
36173	June 2, 1978	Davis			Due Grantor	Terry W. Tilley et al	1080	318	1.53	Ac. County Rd. Bates Tp.
36284	June 2, 1978	Davis	George et al			Jack W. Lallis	1080	326		Lot 42 Morningside Dr. "Sylvan Hills"
"	"	Davis	Barbara Ann et al			" "	1080	326		
36310	June 2, 1978	Davis		Jessie B. et al		Michael Houston Farmer	1080	393		
"	"	"		Norwood et al		" " "	1080	393		Tract A=37.46 Ac. Hwy 253
36973	June 9, 1978	Davis		B. et al		Ronald K. Bridges, et al	1080	782		Trille Lot 20 Eastview Dr. "Eastview Hgts"
37144	June 12, 1978	Davis		Michael B.		Louise Kern	1080	908		Lot 1
37500	June 13, 1978	Davis	5-12-87 #48983	H. Louise	cancelled	S.F. PG 101-1835 Fid. Fid. S. + P. Assn.	1081	246		Real Prop. Agree.
37641	June 15, 1978	Davis		Hazel Ruth B. et al		Norman D. Bowers	1081	278		Int. 48.9 Ac. Georgia Rd. Paklawn Tp.
38019	June 19, 1978	Davis	G.E.	Jean P. et al		Duke Power Co.	1081	539		Right-of-Way
38303	June 21, 1978	"		James P. et al		John H. Skeem, et al	1081	654	0.14	Ac. Davis Rd. Paklawn Tp.
"	"	"		Nancy S.		" " "	1081	654		
38744	June 23, 1978	"	(Formerly Ruby J. Hambrell)	Hambrell Ruby J.		Arnold Hambrell	1081	813		Village Int. Pt. lot 57 "Pine Hill"
39533	June 30, 1978	"			Ronnie S.	John Rodney Dean	1082	257		Lot 1

DIRECT or GRANTOR Index to Deeds — Greenville County, S. C.

2
(K)

REG. U. S. PAT. OFFICE *Chas McCott* County Indexes Since 1888
An Identifying Trade Mark

Open at Proper Tab according to First Letter or Letters of Name and refer to Buff Sub-Index sheet for page reference.

COTT FAMILY NAME INDEX No. 75 © 1949
MADE BY THE COTT INDEX COMPANY, COLUMBUS, OHIO
SOLD BY WALKER, EVANS & COGSWELL CO., CHARLESTON, S.C.

FILE NUMBER DATE OF RECORD	GRANTORS FAMILY NAMES	GIVEN NAMES ABCDEFGH	GIVEN NAMES IJKLMNO	GIVEN NAMES PQRSTUVWXYZ	GRANTEES	BOOK	PAGE	No. of Acres	BRIEF DESCRIPTION, LOCATION, ETC. (Not Warranted)
412 July 6, 1978	Davis		et al Otis, Jr.		Church Mountain View Baptist	1082	584		Lot 17 Mauldin St (Hemple St.) Beb. 6 H'ville Tp.
" "	"		et al Juanita		" " "	1082	584		
523 July 7, 1978	"	Lina B. +	Jerry A.		Edwin W. Keeler, et al	1082	636		Notes Lot 50 Earnshaw Ave. San Louis Mountain Park
2338 July 24, 1978	"	Hail F. +	John P.		et al Gary Duwayne Duvall,	1083	671		Lot 56 Blue Mt. Dr. "Blue Rd. "Botany Woods" Sec I Butler Tp
3655 Aug. 2, 1978	"		Myra H.		Derek J. Anger, et al	1084	548		Lot 41 Sasahqua Dr. + Edwards Lot Plantation Rd. Hantt Tp.
3858 Aug. 4, 1978	"		Mary A.		Dyche Davis	1084	682		Lot Mundie St. + County Rd. also
4536 Aug. 10, 1978	"	et al Frank L.			Jerry Michael King, et al	1085	65		Lot 37 Rosalee Drive + Alhambra Blvd. Hantt Tp.
" "	"	et al Bessie H.			" " " "	1085	65		
4604 Aug. 11, 1978	"	Carl Y.	+	Shirley A.	F. D. Blackwell, et al 2 Std. Pts	1085	108	7	Acc. Holland Rd.
5459 Aug. 18, 1978	Davis	Donk.			Mauldin Callenision Associates	1085	694		Easement
5513 Aug. 21, 1978	Davis		Lucille B.	Thomas Roy	Bruce Edward Vaughan	1085	745	4.21	Acc.
5553 Aug. 21, 1978	Davis	Donald Eugene +	Mary Catherine		Bethy Orley	1085	762		Lot 12 Charlotte St.
5876 Aug. 23, 1978	Davis		Nathaniel		D. J. Davis, et al	1085	968		See Recd Bk 10 16 - page 640 Lot Lake Cunningham O Neal Tp., for "Cambridge Park"
5994 Aug. 23, 1978	Davis			et al Ruth Lee	P. R. Krishna Reddy	1086	4		Lot 19 Deverwood Ct.
6753 Aug. 30, 1978	Davis			et al Willa Don	John E. Walton	1086	422		Lot 342 Tebbelwood Dr. "Westwood Dre. II
" "	"			et al Robert H.	" "	1086	422		

DIRECT or GRANTOR Index to Real Estate Deeds -- Greenville County, S. C.

Open at Proper Tab according to First Letter or Letters of Name and refer to Buff Sub-Index sheet for page reference.

SEE PRINTING CO., GREENVILLE, S. C.

FILE NUMBER DATE OF RECORD	GRANTORS FAMILY NAMES	GIVEN NAMES ABCDEFGH	GIVEN NAMES IJKLMNO	GIVEN NAMES PQRSTUVWXYZ	GRANTEES	BOOK	PAGE	NO. OF ACRES	BRIEF DESCRIPTION, LOCATION, ETC. (NOT WARRANTED)
6928 Aug. 31, 1978	Davis		Campbell et al Lula Grace		Inc. Corp. Thrust Enterprises, et al	1086	502	47.8	Acres Augusta Rd. Grove Tp.
7234 Sept. 5, 1978	Davis		et al James H.		Freddy E. Jefferies, et al	1086	703		Lot 44 "Adams Mill Est."
" "	"		et al Lucy J.		" "	1086	703		
7538 Sept 6, 1978	Davis	by Martin Frank P. M. & Susan J.		Robbie J.	Dev. Sec. of Housing & Urban	1086	836		Sec II "Grant Tp. Lot 181 Helen Dr. Rockvale
7859 Sept. 11, 1978	Davis		et al Mechanical Contractors		Bank of S. C. Citizens & Southern Nat'l	1087	145		Subordination of Lease For orig see Deed Bk. 1078 Pg. 345, Deed Bk. 1077 Pg. 702 + REM Bk. 1427 Pg. 551
" "	"		"	"	" "	1087	145		
8959 Sept. 19, 1978	Davis	Glyde M.	+	Rajwan A.	Ahmad Fakhr	1088	108	30.16	Ac. Daventon Rd.
9310 Sept. 22, 1978	"	et al Harold S.			et al Robert D. Jones, Jr.	1088	402		Lot 29 Broughton Dr. "Graftstone Acres" Sec. H
" "	"	et al Annie Laurie S.			" "	1088	402		
9788 Sept 26, 1978	Davis		Luther O.		City of Greenville	1088	679		Easement
10074 Sept 28, 1978	Davis	Frank L. et al			Ruth F. Clark	1088	808		Lot 36 Rosalee Drive, "Cutler Ridge", Grant Tp.
" "	"	Bessie H. et al			" "	1088	808		
10236 Sept. 29, 1978	Davis			Mrs. Rolt.	a Fed. Pto. Teleview Commission Associates	1088	966		Easement
10666 Oct. 4, 1978	Davis		Otis		no. 2 Rock Hill Baptist Church	1089	216		Lot Sherman Lane Mill Sec. 6 For orig. see Deed 882-319 Corrective Deed. Lot 46 Woodside
11321 Oct. 10, 1978	Davis		Millie May		Ronnie Davis	1089	609		
11322 Oct. 10, 1978	Davis			Ronnie	Fred Wilson, et al	1089	610		Lot 46 Woodside Mill Sec. 6

DIRECT or GRANTOR Index to Real Estate Deeds -- Greenville County, S. C.

(L1)

Open at Proper Tab according to First Letter or Letters of Name and refer to Buff Sub-Index sheet for page reference.

STATE PRINTING CO., GREENVILLE, S. C.

FILE NUMBER DATE OF RECORD	GRANTORS FAMILY NAMES	GIVEN NAMES ABCDEFGH	GIVEN NAMES IJKLMNO	GIVEN NAMES PQRSTUVWXYZ	GRANTEES	BOOK	PAGE	NO. OF ACRES	BRIEF DESCRIPTION, LOCATION, ETC. (NOT WARRANTED)
11685 Oct. 12, 1978	Davis			William F. ^{et al}	Sec. of State	1089	816		Uptate Senior Golf Assoc. of S.C. Certificate of Incorporation - The
11940 Oct. 16, 1978	Davis		Mike O. ^{et al}		Bobby Joe Powell, Jr. et al	1089	959		Lot 42 Valleybrook Sec I
"	"	s/a Norma	Darleen O. Davis	Norma C. ^{et al}	" "	1089	959		
11952 Oct. 16, 1978	Davis	Clarence			Jay C. Whitacre, et al	1089	979	1.03	Acc. Springdale Dr.
12092 Oct. 17, 1978	Davis	Annice S. Lankford some	11-19-80 # 15512	Walter E.	Southern Bank & Trust Co.	1090	149		Real Property Agreement
12838 Oct. 25, 1978	Davis	Charles R.			Greenville County	1090	550		Petition Corp.
12932 Oct. 25, 1978	Davis		Orville J.		H. Ray Davis, et al	1090	532		Lot 9 Dellwood Dr. "Central Dev. Sec. II
13451 Oct. 30, 1978	Davis		Mary Perry		Harry S. Chapman, et al	1090	900		Lot 86 Ray Dr. "Belmont Ests"
13427 Oct. 30, 1978	Davis			William F.	Minnie R. Davis	1090	911		Int. Lot 4 "Poinsettia Sec I" Grille Sec I
13427 Oct. 30, 1978	Davis			William F.	Minnie R. Davis	1090	912		Int. Pt. lot 3 "Poinsettia Dr." Poinsettia
13961 Nov. 3, 1978	Davis	H. Ray	+	W. Angus	Orville J. Davis	1091	201		Lot 9 Dellwood Dr.
14749 Nov. 13, 1978	Davis	Fred H.			Harvey A. Taylor	1091	657		Lot 51 Marlina Ave. Sec. I "Carolina Court"
"	"	Eithel			" "	1091	657		
14994 Nov. 14, 1978	Davis		Janice A.		Jack H. Davis, Jr.	1091	825		Int. lot 24 + pt 23 Lo. Area
15147 Nov. 15, 1978	Davis		Mary Francis		James Franklin Davis Associates	1091	924		Int. Lot 14 Moore St. Chick Springs
15349 Nov. 16, 1978	Davis	Frank			Mauldin Collierision	1092	141		Easement

DIRECT or GRANTOR Index to Deeds — Greenville County, S. C.

Open at Proper Tab according to First Letter or Letters of Name and refer to Buff Sub-Index sheet for page reference.

KEYS PRINTING CO., GREENVILLE, S. C.

(M)

FILE NUMBER DATE OF RECORD	GRANTORS FAMILY NAMES	GIVEN NAMES ABCDEFGH	GIVEN NAMES IJKLMNO	GIVEN NAMES PQRSTUVWXYZ	GRANTEES	BOOK	PAGE	No. of Acres	BRIEF DESCRIPTION, LOCATION, ETC. (Not Warranted)
15439 Nov. 17, 1978	Davis	Hatti R.			^{Sewer Authority} Western Carolina Regional	1092	269		Right of way (Wb 10.7-1-34) Acres
15522 Nov. 17, 1978	Davis	Eileen H.	+	Richard G.	Bruster W. Shell, et al	1092	216		Lot 53 Coolbrook Dr. "Magnolia Knolls" Tp.
16745 Nov. 30, 1978	Davis			Lennie R.	L. Daniel Shedd	1092	837		Et. lot 9 Williams St. + Hudson St. Dec. VI
17455 Dec. 7, 1978	Davis	Frances S.	+	William R.	James Douglas Humphries, et al	1093	392		Lot 556 Yellow Wood Dr. Westwood Tp. Green
17482 Dec. 8, 1978	Davis			Franklin James Fuehrer	Mary Frances Davis	1093	433		Int. Lot 14 Mone St. Chick Springs Heights
18863 Dec. 21, 1978	Davis	now Cathy D. Cathy D., et al			James Ronald Bailey, et al	1094	192		Lot 31 Looneybrook Drive, Sunset
18929 Dec. 22, 1978	Davis			Jenny M.	Ronald J. Herald R. Hluro	1094	224		Lot 9 Chaastain Dr. "Maple Acres"
19044 Dec. 27, 1978	Davis	et al George D.			Secretary of State	1094	369		Articles of Incorporation
" " 1	"	Carlem H. et al			" "	1094	369		
20043 Jan. 5, 1979	"	E. Lee Dawn Haines Leonard			Ruth Craft	1094	865		Lot (314) S. Calhoun St. "Barwood" Huntz Tp.
20225 Jan. 8, 1979	Davis			Marian W. Roy S.	Larry H. Shaw, Bldr a S. C. Pto.	1094	973		Lot 28 Barwood Circle Pelham Rd. Also strip con. Pelham Rd. + Access Rd.
20907 Jan. 15, 1979	Davis			Joe C. et al Moore Davis	Pelham - 85	1095	352	86.18	Ac. Old Pelham Rd. Also 3.5 Ac. Rd. Forest Hgts.
21006 Jan. 16, 1979	Davis	S/A Bena M. Bena M.			Daniel J. O'Connell, et al	1095	441		Lot 9 Sweetbriar Rd. Dec. II "Lake
20965 Jan. 16, 1979	Davis			James Lee	John M. Hart	1095	429	9.05	Ac. Bates Tp.
21399 Jan. 19, 1979	Davis	E. Irma M.			Ronald L. Lyner, et al	1095	692	5.05	Ac. Burnsville Rd.
21855 Jan. 25, 1979				Leona H.	George Herbert Penty	1095	971		Gen. Power of Attorney

DIRECT or GRANTOR Index to Deeds — Greenville County, S. C.

(M)

Open at Proper Tab according to First Letter or Letters of Name and refer to Buff Sub-Index sheet for page reference.

KEYS PRINTING CO., GREENVILLE, S. C.

FILE NUMBER DATE OF RECORD	GRANTORS FAMILY NAMES	GIVEN NAMES ABCDEFGHIJ	GIVEN NAMES JKLMNO	GIVEN NAMES PQRSTUVWXYZ	GRANTEES	BOOK	PAGE	No. of Acres	BRIEF DESCRIPTION, LOCATION, ETC. (Not Warranted)
22910 Feb. 5, 1979	Davis	Gladys			L. D. Hamby	1096	543	3.55	Acc. S. C. Hwy. 253 Bates Tp.
24639 Feb. 27, 1979	"		Otis, Jr.		Norman H. Thomas	1097	517		Lot 1, 2 + 3 Davis Rd. Gauntt Tp.
25389 Mar. 5, 1979	"	Harry P.			Dyglia S. Davis	1097	813		Int. 1.5 Acs.
25397 Mar. 5, 1979	"		John Robert		J. A. Sammons, et al	1097	822		8 Lots
25907 Mar. 9, 1979	"	Whelene L., et al			Morris E. Ridge, Jr. et al	1098	130		Lot 8 Staunton Bridge Rd., Gauntt Tp.
27289 Mar. 22, 1979	"	Betty J. + John Paul			Jesse S. Hartley, et al	1099	54		Lot 83 "Glendale II"
27492 Mar. 26, 1979	"	Man			Hills County Redevelopment Authority	1099	248		Lot Alice St. Hillville Tp.
28507 Apr. 3, 1979	"	Berna M. et al	10-17-80	Donnie S. Lankley # 12178	First Fed. S & L Assn.	1099	821		Reel Prog. Agree.
" " 28936	"	H. Ray et al	10-17-80	Donnie S. Lankley # 12178	" " " "	1099	821		" " " "
Apr. 6, 1979 29710	"			Ruth Lee	Robert D. Hughey, et al	1100	17	1.91	1048-434 Acc. For orig. Deed see Deed Bk.
Apr. 12, 1979 30029	"	Now Flossie B. Davis	Haults		John Edward Bird	1100	434		Lot 144 Dellwood Dr. Hillville Tp.
Apr. 16, 1979 30756	"	Brenda D.	Jerry A.		Freddie Ray Jones, et al	1100	609		Lot 11
Apr. 23, 1979 31007	"			W. Paul	J. B. Hart	1101	37		Lot 17 Sunset Ave.
Apr. 25, 1979 31444	"	Frank D.			Evelyn L. Davis	1101	172		Lot Table Rock Rd. Cleveland
Apr. 27, 1979 31713	Davies	David G. Jr. +	(formerly Jackie Blanton Bullock)	Jackie Blanton Bullock	James R. Albert, et al	1101	401		Sec. II Lot 312 Del Norte Rd. "Del Norte Ests."
May 1, 1979	Davis		Mabel Burns		Greenville County	1101	609		Release

DIRECT or GRANTOR Index to Deeds — Greenville County, S. C.

Open at Proper Tab according to First Letter or Letters of Name and refer to Buff Sub-Index sheet for page reference.

KEYS PRINTING CO., GREENVILLE, S. C.

(N)

FILE NUMBER DATE OF RECORD	GRANTORS FAMILY NAMES	GIVEN NAMES ABCDEFGH	GIVEN NAMES IJKLMNO	GIVEN NAMES PQRSTUWXYZ	GRANTEES	BOOK	PAGE	No. of Acres	BRIEF DESCRIPTION, LOCATION, ETC. (Not Warranted)
31947 May 2, 1979	Davis		Lonnie J. J.		Thomas A. Means, et al	1101	660		Lot Old Easley Bridge Rd.
32171 May 4, 1979	"		Earline Irma	Robert N.	Fid. Fed. S. & L. Assn.	1101	855		Real Prop. Agreement Pick Page 3p
32559 May 8, 1979	"			Ruth E.	Joseph A. Ellison, et al	1102	9		Int. 2 Lots National Hwy. Taylors
33169 May 14, 1979	"		Orvella J.		W. Angus Davis	1105	427		Lot 9 Bellwood Drive Renew Plant
33555 May 16, 1979	"		Mike O. et al		William Joseph Ross, et al	1102	703		Int. Lot 79 (5) Circle Rd. Albany Mills
33441 May 16, 1979	"		Larry C. et al		Cecil H. Brown, et al	1102	556		Lot 87 Berea Forest Circle. "Berea Forest" Sec. II
" "	"		Lynn S.		" " "	1102	556		
34019 May 21, 1979	"		Lucy J.		Metropolitan Surety Subd.	1103	18		Right-of-Way (P25-3-6)
33993 May 21, 1979	"			W. Paul	Edward Justice, et al	1102	934		Lot H "Lake James"
34346 May 23, 1979	"		Margaret C.		City of Greenville, S.C.	1103	131		Easement
34344 May 23, 1979	"		Floyd E. et al	5-12-87	#48982 S. & B. 101-1834 Fid. Fed. S. & L. Assn.	1103	163		Real Prop. Agree.
" "	"		H. Louise et al	5-12-87	#48982 S. & B. 101-1834	1103	163		
34473 May 24, 1979	"		Hazel Cox		Donovan P. James, et al	1103	178		Easement
35992 June 5, 1979	"			Robert C.	Bankers Trust of S.C.	1104	174		Real Prop. Agreement
" "	"			Virginia	" " "	1104	174		
35924 June 5, 1979	"		Helen	Jerry	Kirk H. Gaulton, et al	1104	81		Int. 11 Acres Lot 85 "Westminster Hillway"

DIRECT or GRANTOR Index to Deeds — Greenville County, S. C.

☞ Open at Proper Tab according to First Letter or Letters of Name and refer to Buff Sub-Index sheet for page reference.

KEYS PRINTING CO., GREENVILLE, S. C.

(0)

FILE NUMBER DATE OF RECORD	GRANTORS FAMILY NAMES	GIVEN NAMES ABCDEFGH	GIVEN NAMES IJKLMNO	GIVEN NAMES PQRSTUVWXYZ	GRANTEES	BOOK	PAGE	No. of Acres	BRIEF DESCRIPTION, LOCATION, ETC. (Not Warranted)
6751 Aug. 27, 1979	Davis	Carlos D.	& Landrum E.	et al	Ruth R. Davis	1110	199		abt. Lots 47+48 Dubeland Dr.
"	"	Alex M. Jr.		et al	"	1110	199		
6752 Aug. 27, 1979	"	Arady,		et al	Ruth R. Davis	1110	200		abt. Lots 47+48 Dubeland Dr.
6753 Aug. 27, 1979	"	Edward			Ruth R. Davis	1110	201		abt. Lot 47+48 Dubeland Dr.
6948 Aug. 28, 1979	"			Louis Willie	Vera Louise Griffin	1110	244		abt. Lot Perry Ave.
7057 Aug. 29, 1979	"	Diane E.		+ Ronnie S.	Joseph D. Kelley, et al	1110	304		Lot 1
7908 Sept. 5, 1979	"		Leigh Ann	Thomas E.	Daniel S. Cunningham	1110	773		Lot 55 Kent Lane "Vista Hills"
8216 Sept. 7, 1979	"		Leona H.		Willie Mae Wilson Rents	1110	971	2	Acc. Oaklawn Tp.
8314 Sept. 7, 1979	"	Eugene H.			Houston Dennis Davis	1111	17		For Orig. and dupl. bk. 903 pg. 348 Lot 242 Fairhawn Drive + Forest St.
8363 Sept. 10, 1979	"	AKIA Annie AKIA Louise	Louise Miller Louise M.	Davis	Peter J. Sasso	1111	32		Lot Shirley St. (Forest Valley)
8532 Sept. 11, 1979	"			et al James W. et al Ray D.	Bill Eugene Bragg, et al	1111	174		Lot 12 Lee St. "Dalewood Hgts." Austin Tp.
8802 Sept. 13, 1979	"	Cancelled Dannie S. Lankford		et al #9417 10-19-82 - Dec	Metropolitan Denver Ind'd	1111	325		Agreement
"	"	Cancelled Dannie S. Lankford		et al #9417 10-19-82 - Dec	"	1111	325		
8802 Sept. 13, 1979	"		Norma Deakins		Metropolitan Denver Ind'd	1111	429		Agreement
"	"			Cancelled Dannie S. Lankford	"	1111	429		

DIRECT or GRANTOR Index to Deeds — Greenville County, S. C.

(01)

Open at Proper Tab according to First Letter or Letters of Name and refer to Buff Sub-Index sheet for page reference.

KEYS PRINTING CO., GREENVILLE, S. C.

FILE NUMBER DATE OF RECORD	GRANTORS FAMILY NAMES	GIVEN NAMES ABCDEFGHIJ	GIVEN NAMES JKLMNO	GIVEN NAMES PQRSTUVWXYZ	GRANTEES	BOOK	PAGE	No. of Acres	BRIEF DESCRIPTION, LOCATION, ETC. (Not Warranted)
8802 Sept. 13, 1979	Davis	Dallas W.	Martha		Metropolitan Sewer Dist.	1111	435		Agreement
8938 Sept. 14, 1979	"	Mary J.		Shelley K.	Perry E. Burton, et al	1111	519		Sec. I Lot 16 Frankfort Ct. "Powderhorn"
10866 Sept. 28, 1979	"	Barbara	James	Robert	Donald R. Davis, et al	1112	616	43.5	Acc. Fowler Rd.
10749 Sept. 28, 1979	"	Doris L.			Jeane L. Helms, Jr. et al	1112	549		Lot Wade Hampton Blvd.
10813 Sept. 28, 1979	"	Frank L.			Charles M. Matheny et al	1112	582		Lot Watson Rd. Fairview Tp.
"	"	a/k/a Bessie H. Davis			" "	1112	582		
"	"	Bessie, et al			" "	1112	582		
10933 Oct. 1, 1979	"			Sam P.	1-23.90 * 3405 St. Bk. 117-590 Fed. Fed. S. & L. Assn.	1112	773		Real Property Agreement
"	"			Sarah J.	1-23.90 * 3405 St. Bk. 117-590 " "	1112	773		
11147 Oct. 2, 1979	"		Martha R.		Thomas Troubridge Evans	1112	829		Regime Unit 111 Inglewood Hwy. Prop.
11521 Oct. 5, 1979	"	Anne H.			James E. Davis, Jr.	1113	14		Int. Lot 118 Vista Hills
11839 Oct. 8, 1979	"		Mary B.		Jerry Dave Sparks, et al	1113	208		Unit 89 Stanley Dr. "Harbor Town" Town
12278 Oct. 11, 1979	"	Anthony R.			Judith W. Cape	1113	442		Unit 80 Stanley Dr. "Harbor Hwy. Pky. Reg.
12320 Oct. 12, 1979	"	Elizabeth N.			James M. Nevis	1113	462		Int. Unit 5-D Briarcrest Condomn. St.
13138 Oct. 19, 1979	"		Eyes et al	Luther O.	Joseph L. Payne, III, et al	1113	860		Lot A + Pt. Lot B Map 117 Pearl West
13320 Oct. 19, 1979	"	Alton D.	Linda E.		Clarence Jeffery M ^s Leckey et al	1113	927		Lot 5 Ray Street "Huntland Park" Jefferson Dr. "Helmuth Gate." Sec. II
13550 Oct. 23, 1979	"		Jean J.		Samuel L. Davis	1114	47		Lot 26 Cor. S.E. Hwy. 171 (Rutherford Rd.)

DIRECT or GRANTOR Index to Deeds - Greenville County, S. C.

Open at Proper Tab according to First Letter or Letters of Name and refer to Buff Sub-Index sheet for page reference.

(P)

KEYS PRINTING CO., GREENVILLE, S. C.

FILE NUMBER DATE OF RECORD	GRANTORS FAMILY NAMES	GIVEN NAMES ABCDEFGHIJ	GIVEN NAMES JKLMNO	GIVEN NAMES PQRSTUVWXYZ	GRANTEES	BOOK	PAGE	No. of Acres	BRIEF DESCRIPTION, LOCATION, ETC. (Not Warranted)
13548 Oct. 23, 1979	Davis			Samuel L.	Richard J. Wallace ^{etal}	1114	57		Lot 26 Cor S.E. Hwy 171 (Rutherford Rd.) + Jefferson Rd.
" "	"			"	" "	1114	57		"Hillocks Ests." Sub. II
14999 Oct. 25, 1979	"			James E. ^{etal}	Wilton R. Kirby	1114	264	6.64	Acres Woodville Rd.
" "	"			Jo Ann ^{etal}	" " "	1114	264		
15378 Nov. 5, 1979	"			Judy B.	Ruth C. Bryson	1114	988	1.57	Acres Darby Rd. O'Neal Tp
16180 Nov. 13, 1979	"			Patricia Ann	Linda K. Gambrell	1115	469		Int. Tract I
16179 Nov. 13, 1979	"			Patricia Ann	Donald Davis	1115	474		Int. Tract II
16166 Nov. 13, 1979	"	Doletta Bernice			Marlyn J. Bergman	1115	487	5.88	Acres Laurens Rd. Sville
16158 Nov. 13, 1979	"	By Frank P. Mc Lower Master			Sect. of Housing + Urban Develop	1115	491		Lot 141 "Idlewild"
" "	"	George I. ^{etal}			" " " "	1115	491		
" "	"	By Frank P. Mc Lower Master							
" "	"	Francis ^{etal}							
19243 Dec. 11, 1979	"			Phoebe Dixon	Lawrence W. Bagwell ^{etal}	1117	178		"Monaghan Mills" Pt. lot 123 W. Parker Rd. "add. to Victor Sky Park" Blk C
19887 Dec. 18, 1979	"			Jack Michael	Richard H. Lowe, ^{etal}	1117	525		Lot 2 + 3 Grosby Lane "Blue"
19947 Dec. 19, 1979	Davis			Rhodyne S.	Marjorie R. Davis	1117	600		Power of Attorney
19946 Dec. 19, 1979	Davis			Marjorie R.	Rhodyne S. Davis	1117	603		Power of Attorney
20086 Dec. 20, 1979	Davis				Lee Roy Jarrott	1117	684		"City View" Int. Lots 13 + 14 Blk B y m c a st
20573 Dec. 27, 1979	Davis			Nancy S.	Lang W. Davis Jr.	1117	985		Lot 6.72 Acres S. of Lawrence Ave

DIRECT or GRANTOR Index to Deeds — Greenville County, S. C.

2
(81)

Open at Proper Tab according to First Letter or Letters of Name and refer to Buff Sub-Index sheet for page reference.

KEYS PRINTING CO., GREENVILLE, S. C.

FILE NUMBER DATE OF RECORD	GRANTORS FAMILY NAMES	GIVEN NAMES ABCDEFGH	GIVEN NAMES IJKLMNO	GIVEN NAMES PQRSTUVWXYZ	GRANTEES	BOOK	PAGE	No. of Acres	BRIEF DESCRIPTION, LOCATION, ETC. (Not Warranted)
22093 Jan. 16, 1980	Davis			Violet June	Dean A. Davis	1118	976		Acres "Sec. III Int. Lot 66 Line Oak Lot." Oakwood Ave.
22420 Jan. 18, 1980	Davis			Thomas D.	Earle H. Prevost	1119	287		Int. Lot 606 Crescent Ave. + McDaniel
23971 Feb. 5, 1980	Davis	Charles H.			Larry D. Shaw Bldg. Inc.	1120	184		"Belmont Hgts." Sec. II Lot 135 + 133 Melvin Dr.
24769 Feb. 15, 1980	Davis	Grace et al			Metropolitan Home Bldg.	1120	663		Right of way (P2-1-15) Austin Sp.
24736 Feb. 15, 1980	Davis		Joseph M. Jr.		Sara S. Davis	1120	660		Int. 22 acs. Billy Barrett Ct. "Highview Acres"
25144 Feb. 20, 1980	Davis	now Adelle Adelle	Adelle Davis gewell		Belham Realty, Inc.	1120	811		Lot 24 Sulphur Springs Rd
25699 Feb. 26, 1980	Davis	Bob, Indiv	(for Davis Builders, a Pte.) formerly Stella M. Taylor		Jake D. Smith et al	1121	99		Lot 5 Perry ave. D'ville Sp. mill "D'ville Sp.
25683 Feb. 26, 1980	Davis		Stella M.		Joyce Phillips et al	1121	116		Lot 124 Blk C. E. Eighth St Woodside
25743 Feb. 26, 1980	Davis	by master	Frank P. Mc Marion	Howan, Jr.	Ruth R. Davis	1121	127		Int. lots 47 + 48 Ducheland Dr.
25900 Feb. 28, 1980	Davis		Jerry Henry		Stanley L. Babb et al	1121	230	3.227	acres
26165 Feb. 29, 1980	Davis	H. Ray, et al			Williams Street Associate	1121	403		Partnership Agreement
26289 Mar. 4, 1980	Davis	Edwin et al			"Martindale" Sub'd	1121	588		Supplemental Covenants to Protective Covenants in deed See Deed Bk 539 Pg. 321
" " " "	"	Betty G. et al			" "	1121	588		(Wilshire St.) Lots 30, 31, 32 Brookwood Dr.
26302 Mar. 4, 1980	Davis		yates II Johannie + Susan J.		William B. Bradham et al	1121	521		Acres Hwy 316 Int. Tract 2 = 12.337 acres Emily (D. G. Hwy. 316)
28272 Mar. 24, 1980	Davis	Lere C. et al			Joyce D. Mitchell	1122	722		Int. Tract 3 = 14.33 acs. Emily Lane
28271 Mar. 24, 1980	Davis	Lere C., et al			Patsy Davis De Lisle	1122	726		

DIRECT or GRANTOR Index to Deeds — Greenville County, S. C.

☞ Open at Proper Tab according to First Letter or Letters of Name and refer to Buff Sub-Index sheet for page reference.

KEYS PRINTING CO., GREENVILLE, S. C.

()

FILE NUMBER DATE OF RECORD	GRANTORS FAMILY NAMES	GIVEN NAMES ABCDEF GH	GIVEN NAMES IJKLMNO	GIVEN NAMES PQRSTU VWXYZ	GRANTEES	BOOK	PAGE	No. of Acres	BRIEF DESCRIPTION, LOCATION, ETC. (Not Warranted)
29152 Apr. 1, 1980 30107	Davis	by Power of attorney Ralph E. Davis Harold A.			Mascoe Systems Corp.	1123	186		Also lot Pt lots 132 + 133 "Conestee"
Apr. 10, 1980 30323	"	Alex et al			Piedco Associates a Pto.	1123	775		Lot Laurens Rd + Shoppers Rd.
Apr. 14, 1980 " " "	Davis	Charles W. et al			Eddie Crawford Davis	1123	874	5.95	acres McElhenny Rd. I'Neal Tp.
" " "	"	Jannie Mae			" " "	1123	874		
30471 Apr. 15, 1980 31062	"	Formerly Mammie Donaldson Mammie D.			Clarence Aikens	1123	971		Lot Sullivan St.
Apr. 21, 1980 " " "	Davis	AKA Lonnie Michael Davis Michael Lonnie et al			David R. Green et al	1124	350		Lot 7-13 Jones Mill Rd. Zahipparwill Wier. Co. Sec. 3-N
" " "	"	Judy Saxell			" " "	1124	350		
31481 Apr. 25, 1980 " " "	Davis	et al Donald K. 5-5-94			Cancelled Donnie S. Lankford 5-5-94	# 32051 Sat BK 152-1358 Fred. J. & L. Aasen	1124	666	Real Prop Agreement
" " "	"	et al Glynnda A. 5-5-94			Cancelled Donnie S. Lankford 5-5-94	# 32051 Sat BK 152-1358 " " "	1124	666	
31735 Apr. 29, 1980 31820	Davis	Mary Lee			Marcia Black	1124	807		Lot 56 Idlewild
Apr. 30, 1980 32224	Davis	Dorothy B.			Oscar John Palmer et al	1124	842		Lot 10 Towne St. Ext.
May 2, 1980 34015	Davis	Alex, et al			Robney B. Thomson	1125	112		Lease
May 23, 1980 34016	Davis	Edward R.			James M. Shoemaker	1126	300		Power of attorney
May 23, 1980 34017	Davis	By P.O.A. Jannette K. Edward + Jeannette K.			James M. Shoemaker et al Michael Evan Tracy	1126	296		Power of attorney Facets Sec. 101 Lot 39 Wood Creek Dr. "Edwards"
over									

DIRECT or GRANTOR Index to Deeds — Greenville County, S. C.

(21)

☞ Open at Proper Tab according to First Letter or Letters of Name and refer to Buff Sub-Index sheet for page reference.

KEYS PRINTING CO., GREENVILLE, S. C.

FILE NUMBER DATE OF RECORD	GRANTORS FAMILY NAMES	GIVEN NAMES ABCDEFGHIJ	GIVEN NAMES KLMNO	GIVEN NAMES PQRSTUVWXYZ	GRANTEES	BOOK	PAGE	No. of Acres	BRIEF DESCRIPTION, LOCATION, ETC. (Not Warranted)
34843 June 3, 1980	Davis	Crawford Eddie	Stephen John	etal	Lawrence Thomas Davis	1126	917	0.484	acre
" "	"	Daniel Frank		etal	" " "	1126	917		
34842 June 3, 1980	"		John Stephen		Notie May Davis	1126	928		Fairview Dr. Life Estate 1.933 acres
34841 June 3, 1980	"	Crawford Eddie	Thomas Lawrence	etal	John Stephen Davis	1126	916	1.933	acres
" "	"	Daniel Frank		etal	" " "	1126	916		
35338 June 10, 1980	"	D. et al Fentress			Terry R. Smith, et al	1127	211	3.2	Acres ^{old} Augusta Rd. House & sp.
" "	"	Ethel D.			" " "	1127	211		
35423 June 11, 1980	"		Judy B.		William E. Sproun ^{et al}	1127	281		O'Neal sp. Pt. tract 1 (2.09 acres)
36992 June 27, 1980	"		Lorene H. et al formerly Louellen Brown Jarrell		Adam Fisher, Jr.	1128	335	2.09	acres
841 July 10, 1980	"		Louellen Brown	etal # 9-16-83	Robert P. Waters, et al	1128	921		Paris mt. sp. Lot 6 Columbia Ct. "Paris mt. Garden"
894 July 11, 1980	"	Dennis S. Inkerly ^{remg}		Roger D. et al # 9-16-83	Zid. Fed. S. & L. Assoc.	1129	33		Real Prop. Agre.
" "	"	Dennis S. Inkerly ^{remg}		Sandra L. et al	" " "	1129	33		
1355 July 16, 1980	"			William J.	Mc Shenda, a S.C. Gen. Pk.	1129	348		2 Tracts Austin sp. Sville
1676 July 18, 1980	"	Ethel P.			R. A. Davis	1129	528		Power of attorney
2589 July 29, 1980	"			Walter R.	Julia Loretta G. McGowan	1129	959		Lot 2 Vance St. "Norwood Hgts." "Northside Gardens"
3003 Aug 1, 1980	"	Still Helen	James S.		Roger W. Buchanan	1130	270		Lot 16 Battersview Dr.

DIRECT or GRANTOR Index to Deeds — Greenville County, S. C.

Open at Proper Tab according to First Letter or Letters of Name and refer to Buff Sub-Index sheet for page reference.

KEYS PRINTING CO., GREENVILLE, S. C.

(R)

FILE NUMBER DATE OF RECORD	GRANTORS FAMILY NAMES	GIVEN NAMES ABCDEFGH	GIVEN NAMES IJKLMNO	GIVEN NAMES PQRSTUWXYZ	GRANTEES	BOOK	PAGE	No. of Acres	BRIEF DESCRIPTION, LOCATION, ETC. (Not Warranted)
3824 Aug. 8, 1980	Davis	Charles M.			Phyllis H. Davis	1130	734		"Heathwood" Int. Lot 46 Whitman Dr.
3904 Aug. 8, 1980	"	By Master Frank P. Mc		Lawson Jr. (Grisson) Rebecca D. M.	Willie Creamer, et al	1130	775		Oaklaw Sp. Int. lot = 6.5 ac. Rieley Rd.
4159 Aug. 12, 1980	"		Joe L.		Blue Ridge Electric Coop	1131	21		Right of way - easement
4092 Aug. 12, 1980	"		Landrum E.		Patricia C. Davis	1130	980		Scrimshaw Austin Tp. Lot 21 Westwood Dr.
4559 Aug. 15, 1980	"		J. C. et al		George C. Betty, et al	1131	250		Encroachment Agreement
5273 Aug. 21, 1980	"	Americus B.			Laurens Electric Coop Inc.	1131	717		Right of Way Easement
5390 Aug. 22, 1980	"	By K/A Johnny J. Hedford By attorney for Randy L. Pope		Hedford Johnny J.	Ray L. Moore	1131	749		Lot 156 Pebble Creek Phase I
6013 Aug. 27, 1980	"	George E. et al			W. D. Holliday et al	1132	18		Lots 11 & 12 St. Marks Rd. Chick Spga Tp.
"	"	Andrea T.			" " " " "	1132	18		
6283 Aug. 28, 1980	"		et al Lorene H.		American Service Corp. of S. C.	1132	187		Tract Old Spartanburg Rd.
6091 Aug. 28, 1980	"	By George J. Miller & Miller Co.		Tax Collector	William M. Dickson III	1132	108	1	acre Blasingame Rd.
6357 Aug. 29, 1980	"	Ella + et al			Premier Investments Co. Inc.	1132	268		Lot 16 "Windsor Oaks" Sec. II
6499 Aug. 29, 1980	"		Karen Lynn		C. J. Haynsworth et al	1132	342		Int. Lot Lowndes Hill Rd.
7025 Sept. 4, 1980	"	Americus B. Kathy C. +	10-1-83	Wesley Keith #	Ind. Fed. S & L. Assn	1132	604		Real Prop. Agree
9038 Sept. 22, 1980	"	Edward C. +		Susan O.	Gary Curtis et al	1133	931		Lot 54 White Dr. "Sunset Hpts" Sec. II
9113 Sept. 22, 1980	"		J. Wesley		Center, Inc.	1133	960		"Int." lot 10

DIRECT or GRANTOR Index to Deeds — Greenville County, S. C.

(R1)

Open at Proper Tab according to First Letter or Letters of Name and refer to Buff Sub-Index sheet for page reference.

KEYS PRINTING CO., GREENVILLE, S. C.

FILE NUMBER DATE OF RECORD	GRANTORS FAMILY NAMES	GIVEN NAMES ABCDEFGH	GIVEN NAMES IJKLMNO	GIVEN NAMES PQRSTUWXYZ	GRANTEES	BOOK	PAGE	No. of Acres	BRIEF DESCRIPTION, LOCATION, ETC. (Not Warranted)
9804 Sept. 29 1980	Davis	Elizabeth D.			James Marion Davis	1134	378		123 Int. lot 8 + Pt. lot 9 Hwy Alternate
9876 Sept. 29 1980	"			Thomas P.	Carl D. Waters et al	1134	422		Sec. 1 Sville Austin Tp. Lot 240 Shagbark Ct. Willwood South.
10464 Oct. 2 1980	"	A. H. ^{cancelled} George S. Jankowsky _{TRMC}		5.3-91 * Sally J.	The S. C. Nat'l Bank	1134	753		Real Prop. Agree.
10598 Oct. 3 1980	"			Walter William	Duke Power Co.	1134	914		Right of way Sec. 1 Pelzer St.
11280 Oct. 9 1980	"			Walter B.	James C. Spencer	1135	190		Lot 33 Victor Monaghan Mills
12463 Oct. 21 1980	"	Claude D. Jr.			Eugene E. Stone III	1135	857		Lot 5 Foister St.
12623 Oct. 22 1980	"	Carl Leroy		et al Phillip L.	Charles Michael Reese et al	1135	957		Right of way
12746 Oct. 23 1980	"			W. Paul	Gary Peachuff et al	1136	1		Lot Church St. + N. Miller St. Chick
13054 Oct. 27 1980	"	William George		Roy et al Randall	William Henry Davis	1136	167		Lot 124 Alie Farm Dr. Western Hills Sec 1 + 2
"	"	Billy Joe, et al			"	1136	167		
"	"	David Richard et al			"	1136	167		
13351 Oct. 28 1980	"	^{W/ta Louellen B. Jarnell} Clyde N. Jr. Louellen B.			Clyde N. Davis et al	1136	331		also Pt. tract 1 Glenn Rd. "Glenn Farm" Butler Tp. Pt. tract 1 Glenn Rd. + M ^e Alister Rd.
13349 Oct. 28 1980	"	formerly Jarnell - Macoy Clyde N. Equipment Co.			Clyde N. Davis	1136	337		also Pt. Tract 1 Glenn Rd. Blk B. Int. Pt. tract 1 Glenn Rd. + M ^e Alister Rd.
13520 Oct. 30 1980	"			Junie S.	Harriet S. Pickens et al	1136	397		Power of Attorney
13713 Oct. 31 1980	"	Ethel K.			Hall M. Hollifield et al	1136	560	2.00	Acres Hwy 290 D'neal Tp.
14221 Nov. 5 1980	"	Daniel N. et al			Nadahe Associates	1136	762		under assumed name Certificate of Doing Business as Partners

DIRECT or GRANTOR Index to Deeds — Greenville County, S. C.

Open at Proper Tab according to First Letter or Letters of Name and refer to Buff Sub-Index sheet for page reference.

KEYS PRINTING CO., GREENVILLE, S. C.

(5)

FILE NUMBER DATE OF RECORD	GRANTORS FAMILY NAMES	GIVEN NAMES ABCDEFGHIJ	GIVEN NAMES KLMNO	GIVEN NAMES PQRSTUVWXYZ	GRANTEES	BOOK	PAGE	No. of Acres	BRIEF DESCRIPTION, LOCATION, ETC. (Not Warranted)
14389 Nov. 7, 1980	Davis	By atty in fact G. C. Sloan, et al			Semie S.	Jeanne C. Robinson	1136	940	2 Tracts Stone Land Co. Sec. 4 Green Rd. "Sherwood Forest"
14702 Nov. 11, 1980	"	Marjorie S.				Ben H. Davis	1137	117	Lot 241 Robin Hood Rd. & Forest
14832 Nov. 13, 1980	"				Walter William	William Webb Sloan	1137	236	Lot 13 "Terrace Gardens"
16286 Nov. 24, 1980	"	Gertrude H.				Paul Harold Davis	1138	57	Lot 16
16612 Dec. 2, 1980	"	8-2-88 # 5942 Dean S. & Jane R.			cancelled Annie S. Tankersley NONE	S. & BK 109-718 S. C. Nat'l Bank	1138	254	Real Prop. Agree
16758 Dec. 3, 1980	"				Sylvia L.	Gary P. Davis	1138	312	Lot. 1.5 Acs.
17022 Dec. 5, 1980	"	Lucy J.				Harold Edmond Davis	1138	542	Creek Rd) Life Est. Reserved for Grantor Lot Old Rutherford Rd. (Mountain "Buena Vista" Sec D Lot 39, 40 & 41 Rose Garden St.
17249 Dec. 8, 1980	"				Carl Samuel	Robert L. Brown et al	1138	609	
17798 Jan 15, 1980	"	Claude J.			cancelled Annie S. Tankersley NONE	8-10-82 # 3381 Lot BK. 77-1473 Sid. Sid. S. & L. Assoc.	1138	883	Real Prop. Agreement
"	"	Carolyn S.			cancelled Annie S. Tankersley NONE	8-10-82 # 3381 S & BK. 77-1473 " " "	1138	883	
18614 Dec. 23, 1980	"	Amos E.				Marion Young Davis	1139	432	Pt. lot 123 Ebaugh Ave. Blk J. Cov. See Dud BK 977 pg. 767 Estn. of Arch. Comm Powers. for Protective addition"
19208 Dec. 31, 1980	Davies				et al Janet	Pine Brook Forest Subd	1140	12	
19784 Jan 8, 1981	Davis				Martha R.	William E. Williamson	1140	433	Lot 7 Sullivan St. "North Park"
20009 Jan 12, 1981	Davis	NKA Glenda Davis Dalton				Hassle Davis	1140	597	2nd lot 169 Vine Hill Rd "Pineforest"
20010 Jan 12, 1981	Davis	Glenda S.				NKA Glenda Davis Dalton Glenda Davis	1140	598	Unit 8-D Town Park Very Prop. Reg
20220 Jan. 13, 1981	"				et al Thomas S.	Frank R. Robinson Co. Inc.	1140	665	Lot Cor. Webster St. & Boyd Sts

DIRECT or GRANTOR Index to Deeds — Greenville County, S. C.

(51)

Open at Proper Tab according to First Letter or Letters of Name and refer to Buff Sub-Index sheet for page reference.

KEYS PRINTING CO., GREENVILLE, S. C.

FILE NUMBER DATE OF RECORD	GRANTORS FAMILY NAMES	GIVEN NAMES ABCDEFGHIJ	GIVEN NAMES JKLMNO	GIVEN NAMES PQRSTUVWXYZ	GRANTEES	BOOK	PAGE	No. of Acres	BRIEF DESCRIPTION, LOCATION, ETC. (Not Warranted)
20355 Jan. 14, 1981	Davis		Mary B.		Charles W. Latimore, et al	1140	739		Secret Estab. Lot 186 W. Belvedere Rd. "South Park"
20695 Jan 19, 1981	"	et al Henry W.			T. Andrew Hunter, et al	1141	108		Lot 54 Sharon Dr. "Extra Sharon Riverside Driv. Sp. Mt. lots 6 & 7 Riverchase Cir.
21588 Jan 28, 1981	"		Jean O.		James N. Shockley, et al 2nd Pte.	1141	651		Lot 63 "Terrace Gardens"
21813 Jan 30, 1981	Davis			Rhodeslynd	M. & S. Enterprises a	1141	798		Pt. Tract 2 R/W Woodruff Rd.
21811 Jan 30, 1981	Davis		Jesse B. Euse.		William C. Twitty, et al	1141	768		Lot 28 "Glassy Mt. Acres"
23901 Feb 24, 1981	Davis			Trustee Sara G.	Clay Thomas, et al	1143	183		Lot 33 "Glassy Mt. Acres"
23900 Feb. 24, 1981	Davis			Trustee Sara G.	Daniel W. Flynn, et al	1143	184		Lot 1 "Glassy mtn. Acres"
24648 Mar. 3, 1981	Davis			Trustee Sara G.	Peggy D. Hoehn, et al	1143	594		Lot 14 Glassy Mtn. Acres
25071 Mar. 9, 1981	Davis			Trustee Sara G.	Albert David Lone, et al	1143	881		
25576 Mar. 12, 1981	Davis	Hessle et al			Metropolitan ^{Subj} Sewer	1144	245		Satisfaction for Agreement - for Orig. see deed Bk-1111 pg. 429
" " "	"	Blender, et al			"	1144	245		
25513 Mar 12, 1981	Davis	Grady E.			Jerry G. McAlister	1144	199	1.12	Acres Grove Sp.
26189 Mar. 19, 1981	"		a/k/a Jimmy J. Ledford		Randy L. Pope	1144	679		Revocation of Power of attorney
26327 Mar. 20, 1981	Davis			Edward Thomas	Landonum Earl Davis	1144	752	.78	acre also easement
26675 Mar. 25, 1981	Davis	Ethel K.			Cohen Davis, et al	1144	967	0.90	acre S.C. Hwy 290 O'Neal Sp. O'Neal Sp.
26745 Mar. 25, 1981	Davis			W. Paul	Charles E. Sanders	1145	5		Quit Claim Int. Lot CC Camp Rd.

DIRECT or GRANTOR Index to Deeds — Greenville County, S. C.

Open at Proper Tab according to First Letter or Letters of Name and refer to Buff Sub-Index sheet for page reference.

KEYS PRINTING CO., GREENVILLE, S. C.

(T)

FILE NUMBER	DATE OF RECORD	GRANTORS FAMILY NAMES	GIVEN NAMES ABCDEFGH	GIVEN NAMES IJKLMNO	GIVEN NAMES PQRSTUWXYZ	GRANTEES	BOOK	PAGE	No. of Acres	BRIEF DESCRIPTION, LOCATION, ETC. (Not Warranted)
28247	Apr. 8, 1981	Davis		Bryant, et al		Harry de Jong	1145	870		Also: Lot University St. Lot C. University & Howe St. of assets and interest Agreement for Purchase and Sale
28352	Apr. 9, 1981	"		Juanita		Otis Davis Jr.	1146	1		
28957	Apr. 15, 1981	"	Carolyn	L. Thomas	Isa. Laurimer Thomas Davis	John Stephen Davis	1146	339	0.484	near Fairview Dr. (TRACT 30-2)
29118	Apr. 16, 1981	"		Otis, Jr.		Juanita Davis	1146	409		Lot Old Pelzer Hwy. Oaklawn Sp.
29119	Apr. 16, 1981	"		Otis, Jr.		Juanita Davis	1146	410		Lot Sherman Lane
29401	Apr. 20, 1981	"			Steve Eric	Duke Power Co.	1146	655		Right of way also mt. strip, Earle St. Lot N. Main St., also strip
29545	Apr. 21, 1981	"	Alex, et al		Jr. et al Thomas D.	Rodney B. Thomason	1146	678		Memorandum of Lease
31721	May 13, 1981	"			Margaret J. et al	Mountain View Circle	1148	406		Restrictions
32351	May 20, 1981	"	McCuen			Ruby Garrison Poole	1149	491	20	acres Chagman Rd. Dunklin Sp.
33933	June 5, 1981	"	Becky		DBA Pendleton St. Sandwich Shop	Cullins Music Co., Inc.	1149	640		Coin Machine Agreement ave.
34152	June 9, 1981	"			Napoleon Jr. indiv &	Robert J. Gale, et al	1149	759		Lot 6 Cr. Spencer St & Bagwell
34372	June 11, 1981	"			William C.	Larry Ayers	1149	777	1	acre Adams Mill Rd.
34444	June 11, 1981	"	Carl C.			M. & S. Enterprises	1150	145		Lot 10 Enoree Hills
34885	June 17, 1981	"			walter William	Mount Paris Realty Corp.	1150	307	0.06	acres, La Fisher Dr. & Shady Ln. Ranches
35218	June 19, 1981	"	Burny Elizabeth Mabel			Norma Jean Taylor, et al	1150	344		Lot 46 De Ogle Ave. Augustas Rd.
35289	June 22, 1981	"			J. Michael					

DIRECT or GRANTOR Index to Deeds — Greenville County, S. C.

(71)

Open at Proper Tab according to First Letter or Letters of Name and refer to Buff Sub-Index sheet for page reference.

KEYS PRINTING CO., GREENVILLE, S. C.

FILE NUMBER	GRANTORS FAMILY NAMES	GIVEN NAMES ABCDEFGHIJ	GIVEN NAMES JKLMNO	GIVEN NAMES PQRSTUVWXYZ	GRANTEES	BOOK	PAGE	No. of Acres	BRIEF DESCRIPTION, LOCATION, ETC. (Not Warranted)
DATE OF RECORD									
35489 June 23, 1981	Davis			Imuehy Wanda H. Glenn Glenn Wanda H.	Jed J. Nicholls, etal	1150	453		Monaghan Lot 34 Cattelham Cr. (St.) Rd. Gantt Sp.
35677 June 24, 1981	"		Otis		Rock Hill Baptist Church	1150	531		Lot Sherman Lane & Plantation
1850 July 21, 1981	"	George etal			James L. Keese, etal	1152	141		Lot 61 Elutwood Dr. Magnolia acui
" "	"	Barbara etal			" " " "	1152	141		
2030 July 23, 1981	"			Harold Willard	Katherine Davis Cann	1152	317		Power of attorney Miller Sec. 2
3143 Aug 3, 1981	"		Laura W.		Wilma J. Davis	1152	933		Lot 62 (#22) YMCA St. Monaghan
3181 Aug 4, 1981	"		Jerry W.		Ricky E. Moody	1152	973		Lot 21 Welch St. Dunean
3171 Aug 4, 1981	"		Jane S.		Anthony G. Crawford	1152	977		Lot 32 Groveland Dell Denville
3161 Aug 4, 1981	"	By Master	Jeanne P. M. E. Dowan Jr. Mary + William Ray		Charles E. Riddle, etal	1152	966		Lot 145 Woodside Mill Village
3525 Aug 7, 1981	"	Carrol E.			Joseph A. Jew, etal	1153	209	2.60	acc Glassy Mt. Rd. Highland Sp.
3769 Aug 11, 1981	"		Landrum Earl		Thomas Edward Davis	1153	365		Mt. .78 acre
4022 Aug 13, 1981	"	Harold	Cancelled by S. Inkerley May 31, 1985		Kenneth H. Davis	1153	475		Land Contract 5.0 acres
4238 Aug 17, 1981	"		Otis		Oscar Davis, Jr	1153	609	.13	acc East Gantt Sp
5274 Aug 27, 1981	"	Ben H. Jr.			Doris C. Parsons	1154	170		2 Lots Gt. Mm Dr. Westwood Sec. 4 Denville Austin Sp.
5479 Sept 3, 1981	"	Earl L.		Veda Kaye	Rance C. Cobb	1154	583		Lot 374 Jamwood Cir + Willowtree Mill Village Sec. 2
6005 Sept 3, 1981	"		Laura W.		Jimmy A. Davis	1154	620		Mt. lot 62 (#22) YMCA St. Monaghan

DIRECT or GRANTOR Index to Deeds — Greenville County, S. C.

()

Open at Proper Tab according to First Letter or Letters of Name and refer to Buff Sub-Index sheet for page reference.

KEYS PRINTING CO., GREENVILLE, S. C.

(u)

FILE NUMBER DATE OF RECORD	GRANTORS FAMILY NAMES	GIVEN NAMES ABCDEFGH	GIVEN NAMES IJKLMNO	GIVEN NAMES PQRSTUVWXYZ	GRANTEES	BOOK	PAGE	No. of Acres	BRIEF DESCRIPTION, LOCATION, ETC. (Not Warranted)
6425 Sept. 15, 1981	Davis			Joe H. + Sara J.	Bobby H. Davis, et al	1155	64	239	acres Old Grove Rd. Grant Sp.
7329 Sept. 21, 1981	"			Phyllis H.	Heathwood	1155	420		Restrictions
7455 Sept. 22, 1981	"			Sara J.	Alex Kiriakides, III	1155	512	5.1	Acres = Lot 10 Glassy Mt. Acres
7483 Sept. 23, 1981	"	Donald K.	Donnie S. Lankenshaw	8-17-84	American Fed. S. Y. Assoc.	1155	651		Real Prop Agree
"	"	G. Sue	Donnie S. Lankenshaw	8-17-84	" " " "	1155	651		
7451 Sept. 28, 1981	"			Vera Kirby	Eula Ridgeway Kirby	1155	847		Ridgeway Rd. Dunklin Sp. Mt. 55 acres Person Rd. & W.
9121 Oct. 9, 1981	Davies			By Master Frank P. Mc Dowan, Jr. Doris Davco, Ralph A. H. & Bob Indiv + La Mesa Indiv.	A. E. Pennabaker Co Inc.	1156	539		Cherokee Park Lots 79 & 80 Cateches Rd
9404 Oct. 14, 1981	Davis			Melvin, et al	Secretary of State	1156	721		Certificate of Incorporation
9406 Oct. 14, 1981	Davis			Melvin, et al	Secretary of State	1156	767		The Bow Tie, Entering Fed. Article of Incorporation of
9472 Oct. 15, 1981	Davis			Carlos D. et al	James R. Mohr et al	1156	830		Tract
" "	"			Jo Ann E. et al	" " " "	1156	830		
10523 Oct. 27, 1981	"			John C.	Nancy S. Davis	1157	357		Collins Creek Sec 2 Mt. lot 49 R/W Babbs Hollow
10635 Oct. 29, 1981	"			BBA, Bow Tie Grand Melvin et al, Indiv &	Collins Music Co. Inc.	1157	537		Coin Machine Agreement
11075 Nov. 3, 1981	Davis	Gene Harold		Teresa Day	American Service Realty Co. Inc.	1157	705		Lot 75 Crafter Dr. "Jalwood"
11297 Nov. 5, 1981	Davis			Thomas J. et al	Ray Cash, et al	1157	828		Lidmont Lake Club Inc. Tract Lot 109 Churchill Ave. Crystal Sp.
11336 Nov. 6, 1981	Davis			Dorothy Mae	Bobby L. Huzhey, et al	1157	874	0.7	Old Robinson Rd. Chick Sp.

DIRECT or GRANTOR Index to Deeds - Greenville County, S. C.

(41)

Open at Proper Tab according to First Letter or Letters of Name and refer to Buff Sub-Index sheet for page reference.

KEYS PRINTING CO., GREENVILLE, S. C.

()

FILE NUMBER DATE OF RECORD	GRANTORS FAMILY NAMES	GIVEN NAMES ABCDEFGHIJ	GIVEN NAMES JKLMNOPQ	GIVEN NAMES RSTUVWXYZ	GRANTEES	BOOK	PAGE	No. of Acres	BRIEF DESCRIPTION, LOCATION, ETC. (Not Warranted)
11728 Nov. 11, 1981	Davis		DBA: Corner Market	Juanita Redir +	Collins Music Co. Inc.	1158	186		Coin Machine Agreement
11997 Nov. 13, 1981	"		DBA: Pendleton St. Sandwich Shop	Valerie D.	Co. Inc. Playtime Amusement	1158	361		Coin Machine Agreement
12892 Nov. 30, 1981	"			Sharon M.	Stephen H. Davis	1158	859		Seq. P. Int. Lot 12 "Gower Estates" First (4) Fairview Tp.
13229 Dec. 2, 1981	"		Thomason	Jama Mayfield	Betty D. Waters, et al	1159	41		Int. Lot West Curtis St. (Formerly
14299 Dec. 17, 1981	"			James B.	Ruby Marlene Davis	1159	604		Int. lot 1
14316 Dec. 17, 1981	"			Otis	Paul Pepper, et al	1159	614		Lot Old Augustus Rd. South of "Shriewood"
14624 Dec. 22, 1981	"			William B.	Juanita Davis	1159	819		Int. Lot 10 Claremont Dr.
14696 Dec. 23, 1981	"	Cora Elizabeth			Virginia Raye Davis	1159	968		Power of attorney
14695 Dec. 23, 1981	"			Raye Virginia	Cora Elizabeth Davis	1159	974		Power of attorney
15103 Dec. 30, 1981	"			Jerry W. et al	Charles A. Pulcinella	1160	234		Lot 6 West Dr. Coleman Hqts."
"	"			Margaret H. et al	" " " "	1160	234		
15262 Jan 4, 1982	"			L. Ralph + Ruth A.	Melvin Coker	1160	419	37.9	Acres
15359 Jan 4, 1982	"	Ethel P. ?			Enoree Heights	1160	477		amendment of building restrictions on Prospectus Covenants Cyp. Lot 10 for Restrictions on Deed Bk. 624 Pg. 379
"	"	"		"	"	1160	477		
15716 Jan 9, 1982	"	J. W.			Fred M. Painter	1160	774	18.3	acres - In. 20 O'Neal Sq.
16096 Jan 19, 1982	"	Donnie S. Embrey	Cancelled 7-26-83 Deed Bk 1198-127 # 2843	Thomas E. Sandrum	E. Davis	1161	128		Land Contract - .78 Acres

DIRECT or GRANTOR Index to Deeds — Greenville County, S. C.

Open at Proper Tab according to First Letter or Letters of Name and refer to Buff Sub-Index sheet for page reference.

KEYS PRINTING CO., GREENVILLE, S. C.

(V)

FILE NUMBER DATE OF RECORD	GRANTORS FAMILY NAMES	GIVEN NAMES ABCDEFGHIJ	GIVEN NAMES JKLMNOPQ	GIVEN NAMES RSTUVWXYZ	GRANTEES	BOOK	PAGE	No. of Acres	BRIEF DESCRIPTION, LOCATION, ETC. (Not Warranted)
16447 Jan 21, 1982	Davis			Wilma J.	Jimmy A. Davis	1161	307		Monaghan Mills Pt. lot 62 Sec 2 Victor- Forest
16672 Jan 25, 1982	"	Carolyn Britt, et al			How Bethel Calvary Baptist Church Bethel Baptist Church	1161	429		Pt. lot 54 Easy St. Sherwood Creek Dr. O'Neal Jr. Lot Memorial Dr. Extn + Valley
16624 Jan 25, 1982	"		Linda G.		Bobby G. Seigler	1161	400		
16642 Jan 25, 1982	"		Kent A. et al		Allen R. Knapp, et al	1161	417		Lot 36 Powderhorn Sec. I Grille
" "	"		L. M. et al		" " "	1161	417		
16641 Jan 25, 1982	"		Kent A. et al		Pat Pryor	1161	418		Pt lot 36 Conebrake Lane Powderhorn Sec. I
" "	"		L M et al		" " "	1161	418		
16711 Jan 26, 1982	"	Clyde N.	&	Vernon, et al	Baylus H. Monroe, et al	1161	451		Green Lots 16, 18 & pt lot 15 Snow St. Monaghan Mills Sec. 2
16797 Jan 27, 1982	"			Jimmy A.	Thomas M. Owen	1161	496		Lot 62 (#22) YMCA St. Victor
16943 Jan 28, 1982	"	Claude D.			Sharon D. Phillips	1161	565		Lot 12 mt view Acres
17411 Feb. 3, 1982	"			Ricky D.	William R. Harris, et al	1161	966		Lots 73, 74 + 75 Oaklawn Dr.
18047 Feb. 11, 1982	"	S/A Gay C. Davis Gay S.			Lynne Paula Counts	1162	345		Lot 54 Kent Lane "Vista Hills"
18350 Feb. 16, 1982	"	Carolyn M.		5-15-84 cancelled # 35853 L. L. Thomas, et al	S.C. Natl Bank	1162	537		Real Prop Agree
21217 Mar 23, 1982	"	Cancelled Dannie S. Tankersley RMC		7-20-88 # 3402	American Fed S. & L	1164	271		Real Prop. Agree
" "	"	Cancelled Dannie S. Tankersley RMC		7-20-88 # 5402	" " " "	1164	271		
21492 Mar. 26, 1982	"			J. E. Luster	Applenberg Methodist College	1164	443		3 Parcels blassy mt. Dr.

DIRECT or GRANTOR Index to Deeds — Greenville County, S. C.

(VI)

☞ Open at Proper Tab according to First Letter or Letters of Name and refer to Buff Sub-Index sheet for page reference.

KEYS PRINTING CO., GREENVILLE, S. C.

FILE NUMBER DATE OF RECORD	GRANTORS FAMILY NAMES	GIVEN NAMES ABCDEFGH	GIVEN NAMES IJKLMNO	GIVEN NAMES PQRSTUVWXYZ	GRANTEES	BOOK	PAGE	No. of Acres	BRIEF DESCRIPTION, LOCATION, ETC. (Not Warranted)
21857 Mar 31, 1982	Davis		Norwood, et al		James W. Nighthower	1164	713		Pt. Tract B Highland Tp
" "	"		Jessie B. et al		" " "	1164	713		
22578 Apr 8, 1982	"	Carl C. et al			Lyman Duncan	1165	116		Lot W. Curtis St Fairview Tp Woodside Mill
22708 Apr 9, 1982	"	Blondell N. et al			James W. Skelton, Sr.	1165	180		Lot 2 (#73) E. North 6th St. Sec C Prop. Reg.
23591 Apr 23, 1982	"	Charles H. et al			Ralph H. Walker, Jr.	1165	743		Tract 16 A Summit Place Horiz Shille
24366 May 3, 1982	"			William R	Peggy B. Davis	1166	276		Pt Lot 640 Sec. VI Westwood
25299 May 13, 1982	"			William M. Mc.	Daisy Priestley Gray	1166	828	3.58	Acres Chick Sps. Tp.
25562 May 18, 1982	"			Mechanical Contractors	Charles C. Kidney	1167	29		Lot 19 Parkstone
26068 May 24, 1982	Davis	Cancelled Dennis & Lankenshaw		9-16-82 # 6668 St BK. 78-137	Richard L. American Fed. S. & L. Assoc. et al	1167	371		Real Prop. Agree.
26136 May 24, 1982	Davis			Mechanical Contractors Mc.	Joseph A. Drobycki et al	1167	366		Lot 8 Parkstone
26285 May 25, 1982	Davis		Norwood et al		Ulysses B. Gordon et al	1167	487		Pt. Tract B Highland Tp.
" "	"		Jessie B. et al		" " "	1167	487		
26345 May 26, 1982	Davis		Clyde N. & Lovell B. et al	Sr. FKA Lovell B. Janell	Clyde N. Davis, Sr. et al	Re-Record 1167	578		Pt. Tr. 1 Glenn Rd + Mc Alester Rd. also Pt Tr. 1 Glenn Rd. Glenn James Butler Tp. Foreigner Deal Ch 1136 Pg 331
" "	"		" "	" "	" " "	Re-Record 1167	578		
26600 May 29, 1982	Davis			Mechanical Contractors Mc.	Mickey J. Hughes et al	1167	702		Lot 9 "Parkstone"

DIRECT or GRANTOR Index to Deeds — Greenville County, S. C.

Open at Proper Tab according to First Letter or Letters of Name and refer to Buff Sub-Index sheet for page reference.

KEYS PRINTING CO., GREENVILLE, S. C.

(W)

FILE NUMBER DATE OF RECORD	GRANTORS FAMILY NAMES	GIVEN NAMES ABCDEFGHIJ	GIVEN NAMES JKLMNOPQ	GIVEN NAMES RSTUVWXYZ	GRANTEES	BOOK	PAGE	No. of Acres	BRIEF DESCRIPTION, LOCATION, ETC. (Not Warranted)
27507 June 8, 1982	Davis	Hazel M. Kinn			Arthur Wilson Davis III	1168	251		Power of attorney
27437 June 8, 1982	"	Ethel P			Richard A. Davis	1168	232		Ave. Emma High Bates Sp. Lot 10 Jegerville Rd. also Lot 10 Mt. View
27536 June 9, 1982	"	DBA The Magic Wizard	Wayne		Playtime Amusement Co.	1168	373		Coin Machine Agreement
27968 June 14, 1982	"	AKA Beverly Davis Godfrey Beverly & James Howard Jr.			Juanita Davis	1168	568		Heighty Int. lot 7 Lamont Lane Lee
28177 June 16, 1982	"	Donnie S. Tankersley Donnie S. Tankersley	L. Wayne	11-28-84 et al # 16157	American Fed. S. & L.	1168	712		Real Prop Agree
"	"	Donnie S. Tankersley Donnie S. Tankersley	L. Wayne	11-28-84 et al # 16157	"	1168	712		"
28897 June 24, 1982	"	Donnie S. Tankersley Donnie S. Tankersley	L. Wayne	2-19-85 # 24317	S.C. National Bank	1169	181		Real Prop. Agree
29115 June 28, 1982	"		Jane, et al	Sarah	Charles B. Bradley, Jr.	1169	306		Pt. lot 16 Kings St. North Sp
29110 June 28, 1982	"		Mechanical Contractors	Mc.	James L. Gurley III	1169	293		Lot 6 "Parkstone"
29114 June 28, 1982	"		Mechanical Contractors	Mc.	David R. Williams	1169	295		Lot 26 "Parkstone"
29113 June 28, 1982	"		Mechanical Contractors	Mc.	Joel A. Cook	1169	296		Lot 25 "Parkstone"
29231 June 29, 1982	"		Mechanical Contractors	Mc.	Paul J. Lango et al	1169	335		Lot 18 "Parkstone"
29297 June 29, 1982	"		Mechanical Contractors	Mc.	Joseph D. White, Jr. et al	1169	463		Lot 10 "Parkstone"
586 July 8, 1982	"		Jr. as trustee	Thomas D.	Paul W. Nipper, Jr.	1169	822		Int. 11.70 Acs. Fleming Dr.
615 July 8, 1982	"	Barbara M.			Wilbur Austin Martin	1169	839	0.573	acs. Boling Rd.
7228 July 16, 1982	"	Hannah B.			Paul Barber	1170	186		Limited Power of attorney

DIRECT or GRANTOR Index to Deeds — Greenville County, S. C.

(W/D)

☞ Open at Proper Tab according to First Letter or Letters of Name and refer to Buff Sub-Index sheet for page reference.

KEYS PRINTING CO., GREENVILLE, S. C.

FILE NUMBER DATE OF RECORD	GRANTORS FAMILY NAMES	GIVEN NAMES ABCDEFGHIJ	GIVEN NAMES JKLMNO	GIVEN NAMES PQRSTUVWXYZ	GRANTEES	BOOK	PAGE	No. of Acres	BRIEF DESCRIPTION, LOCATION, ETC. (Not Warranted)
July 20, 1982 1496	Davis	Dorthey			et al Robert Calvin Simmons, Jr.	1170	415	4	acres
July 23, 1982 1811	"	Charles R			Hattie Jean Davis	1170	598		Int. 1 1/4 ac. County Rd. Grove
July 23, 1982 1878	"		J. Michael		et al James E. Rosemond	1170	635		Lot 48 + pt. 47 Corner Rd.
July 30, 1982 2419	"		Mechanical Contractors	me.	et al David H. Overholt	1170	986		Lot 12 Parkstone Hwy 87ville
Aug 2, 1982 2531	"		Minnie Rose B.		Frances B. Mann	1171	84		Int. lot 18 Eastview Dr "Eastview"
Aug 2, 1982 2565	"		Mechanical Contractors	me.	et al Stephen D. McCall	1171	107		Lot 7 "Parkstone" Hwy 87
Aug 4, 1982 2935	"	Doris E			Cleo E. Johnson	1171	478		Int. Lot 99 Main St. "Norwood"
Aug 4, 1982 2947	"	Bill M. Jr	Nancy D		Assurance of the U.S. The Equitable Life	1171	496		Lot 154 "Heritage Lakes"
Aug 9, 1982 3231	"		Mattie J.	Walter Lee	et al Gerald J. French,	1171	734		Articles of Agreement for Deed
Aug 9, 1982 3232	"		Jerry S.		et al Carolina Fed. S. & L. Assoc.	1171	742		Real Property Agreement
"	"		Jeanette		et al " " " " "	1171	742		"
Aug 10, 1982 3394	"		Leroy		Queen J. Davis	1171	772		Int lot McCall St.
Aug 20, 1982 4263	"		Mechanical Contractors	me.	Duke Power Co.	1172	516		Right of Way Greenville County
Aug 25, 1982 4689	"		Mechanical Contractors	me.	Mountain Creek Phone	1	431		Dedication of Street & Parks to
Aug 30, 1982 5035	"	DBA: Mellor's Rest. + Lounge Brenda Lee	Rakut M.		Hindman Music Co.	1173	56		Lain Machine Agreement
Aug 31, 1982 5214	"		Mechanical Contractors	me.	et al Michael C. Coats	1173	121		Lot 22 "Parkstone"

DIRECT or GRANTOR Index to Deeds — Greenville County, S. C.

☞ Open at Proper Tab according to First Letter or Letters of Name and refer to Buff Sub-Index sheet for page reference.

KEYS PRINTING CO., GREENVILLE, S. C.

(X)

FILE NUMBER DATE OF RECORD	GRANTORS FAMILY NAMES	GIVEN NAMES ABCDEFGH	GIVEN NAMES IJKLMNO	GIVEN NAMES PQRSTUVWXYZ	GRANTEES	BOOK	PAGE	No. of Acres	BRIEF DESCRIPTION, LOCATION, ETC. (Not Warranted)
5379 Sept. 1, 1982	Davis				^{Mc.} Seri G. Allenby mechanical Contractors	1173	206		Lot 3 Parkstone
5382 Sept 2, 1982	"	Bessie H.			Joan C. Purvone	1173	213		Powers of Attorney
5428 Sept 2, 1982	"			Ruth Adams	^{etal} Gerald McCana Davis	1173	234		Monaghan Miller, Green Creek App. P. Lot 35 Virginia Ave. Victor-
5558 Sept. 3, 1982	"	Fay G.			^{etal} Richard H. Parsons	1173	341		Lot 54 Kent Ln. Vista Hills
6360 Sept. 14, 1982	"			Jo Ann & Troy L. FKA Kathy Ann Shavel	^{Church} River Falls Baptist	1173	775		Lot Gap Creek Rd. Cleveland Jp. Fay Run
6391 Sept. 14, 1982	"			Kathy Shaver	Robert Keith Davis	1173	782		Int. Lot 65 Crowdale Dr. Gray
6688 Sept. 16, 1982	"			Juanita	Donald R. Smith	1174	18		Lot 15 Sec. A Washington Hgts. Hous. Prop. Reg.
6704 Sept. 17, 1982	Davis				Richard L. Jim O. Thomas	1174	36		Unit 27-B Briarcrest Condo.
6769 Sept. 17, 1982	Davis				^{Contractors, Mc.} James Copeland	1174	63		Lot 4 Parkstone "Farmington Acres"
6809 Sept. 17, 1982	Davis	Fred C.			Suzanne L. Davis	1174	168		Int. lot 79 Shubuta Dr.
7337 Sept. 24, 1982	Davis	Clarence J.		91-1-14-88 Dennis S. Lankley Marion ^{EMC}	^{31382 St 86. 106-602} American Fed. St Loan	1174	576		Real Prop. agree.
7540 Sept. 27, 1982	Davis				^{Mc.} Michael S. Stierwalt	1174	648		Lot 21 Parkstone
7666 Sept 28, 1982	Davis				^{Mc.} Gregory S. Bagwell	1174	714		Lot 16 Parkstone
7785 Sept. 29, 1982	Davis				^{Mc.} Anne M. Conbin	1174	789		Lot 5 Parkstone
7924 Sept. 30, 1982	Davis			Louis C. & Ted C.	^{etal} Ronald Steven Smith	1174	864		Mfg. Co. Village Sec. 3 Lot 61 (#6) River St (ave.) Piedmont
8705 Oct. 3, 1982	Davis	Cynthia D.		Ronald J.	^{etal} Larry R. Neill	1175	486		Lot 99 Pebble Creek Ph I

DIRECT or GRANTOR Index to Deeds — Greenville County, S. C.

(X1)

☞ Open at Proper Tab according to First Letter or Letters of Name and refer to Buff Sub-Index sheet for page reference.

KEYS PRINTING CO., GREENVILLE, S. C.

FILE NUMBER DATE OF RECORD	GRANTORS FAMILY NAMES	GIVEN NAMES ABCDEFGH	GIVEN NAMES IJKLMNO	GIVEN NAMES PQRSTUVWXYZ	GRANTEES	BOOK	PAGE	No. of Acres	BRIEF DESCRIPTION, LOCATION, ETC. (Not Warranted)
8901 Oct. 11, 1982	Davis			Mc. Mechanical Contractors	Works. City of Greenville Commissioners of Public	1175	527		Mountain Creek Ph. I Water lines, mains, valves, etc.
8855 Oct. 11, 1982	"			Louise M.	H. Grady Whitmore	1175	558		Powers of Attorney
8894 Oct. 11, 1982	"			Mc. Mechanical Contractors	Southern Bell Tel. & Tel. Co.	1175	563		Right of Way Easement
9417 Oct. 19, 1982	"			etal Mike O.	Metropolitan Sewer Auth.	1175	860		Satisfaction of Agreement For Agree. see Deed Ch. 1111 Pg. 325
"	"			etal Norma Darlow C.	" " "	1175	863		
9527 Oct. 19, 1982	"	By master W.		Daniel Yarborough, Jr.	Dev. Secretary of Housing & Urban	1175	888		Lot 71 Oakview Sec. 5-B Covenants
10274 Oct. 28, 1982	"			(Davis Properties) Mc. Mechanical Contractors	" Mountain Creek Ph. I "	1176	257		Restrictions and Protective
10266 Oct. 28, 1982	"			Lewie R.	etal William L. Holstead	1176	262	3.098	Acres = Lot 6
10267 Oct. 28, 1982	"			Lewie R.	Sheila C. Hollingsworth	1176	264	2.00	Acres = Lot 5
10268 Oct. 28, 1982	"			Lewie R.	Gary P. Davis	1176	266	0.449	Acres = Lot 2
10277 Oct. 28, 1982	"			Noire Mulkey	Lynnan Wayne Davis	1176	271		Mills Village Sec. 2 Lot 37 Fourth Ave. Judson
10384 Oct. 29, 1982	"			Mc. Mechanical Contractors	etal William J. Braeckelaere	1176	309		Lot 24 Parkstone
10385 Oct. 29, 1982	"			Mc. Mechanical Contractors	etal David W. Jenkins	1176	312		Lot 2 Mountain Creek Phase I Road
10530 Nov. 1, 1982	"			James E. Jr.	etal Robert R. Wallace	1176	391		Lot 118 "Vista Hills" Chick. Spgs.
10636 Nov. 1, 1982	"			Mc. Mechanical Contractors	etal William Fritz Smith	1176	408		Lot 2 "Parkstone"
10635 Nov. 1, 1982	"			Mc. Mechanical Contractors	etal Michael L. Cooley	1176	409		Lot 9 "Mountain Creek" Ph. I

DIRECT or GRANTOR Index to Deeds — Greenville County, S. C.

Open at Proper Tab according to First Letter or Letters of Name and refer to Buff Sub-Index sheet for page reference.

KEYS PRINTING CO., GREENVILLE, S. C.

(Y)

FILE NUMBER	GRANTORS FAMILY NAMES	GIVEN NAMES ABCDEFGHIJ	GIVEN NAMES JKLMNOPQ	GIVEN NAMES RSTUVWXYZ	GRANTEES	BOOK	PAGE	No. of Acres	BRIEF DESCRIPTION, LOCATION, ETC. (Not Warranted)
DATE OF RECORD									
10637 Nov. 1, 1982	Davis			^{Mc.}	Mechanical Contractors Benjamin J. Pangle	1176	410		Lot 10 Mountain Creek Ph. I
11257 Nov. 8, 1982	"			^{Mc.}	Mechanical Contractors Edward E. Braswell	1176	822		Lot 3 "Mountain Creek" Ph. I Linn Rd.
11394 Nov. 10, 1982	"	FKIA	JoAnn E. Owens	John	Lawrence Randy Babb	1177	70	1/3	ac. Cr. Wash Mill & Fairview - Ft. Michaltown No. 1
11752 Nov. 15, 1982	"	Deane			Oscar Rosemond	1177	234		Int. Lot 125 (106) Clark St.
12668 Nov. 24, 1982	"			^{Inc.}	Mechanical Contractors Elsie J. Kaufmann	1177	817		Lot 7 "Mountain Creek Ph. I"
12967 Nov. 29, 1982	"			^{Mc.}	Mechanical Contractors William K. Jess	1177	971		Lot 15 Parkstone
12964 Nov. 29, 1982	"				Lydia G. Lollie G. Gibson	1177	983	3.46	Spgs. Tp. Area Brushy Creek Rd. Chick
13080 Nov. 30, 1982	"			^{Mc.}	Mechanical Contractors Michael J. Kern	1178	112		Lot 17 Parkstone
13083 Nov. 30, 1982	"			^{Mc.}	Mechanical Contractors John Cator Easterling, Jr.	1178	113		Lot 17 "Mountain Creek" Ph. I
13246 Dec. 1, 1982	"			^{Mc.}	Mechanical Contractors Christopher J. Corley	1178	228		Lot 8 Mountain Creek Ph. I Lake Forest Sec 3
13353 Dec. 2, 1982	"	George D. Jr.			Carleen H. Davis	1178	306		Int. Lot 130 Hermitage Rd. Lynne addition
13354 Dec. 2, 1982	"	George D. Jr.			Carleen H. Davis	1178	307		Lot 185 Ridgeway Dr. East
13642 Dec. 6, 1982	"				Napoleon & Valerie L. President Myers	1178	451		Lot Otis St.
13800 Dec. 7, 1982	"			^{etal}	Lydia G. Lollie G. Gibson	1178	442		Int. Lot Brushy Creek Rd. & Havenhurst Dr.
13794 Dec. 7, 1982	"			^{etal}	Lydia G. Dean H. Karr	1178	526		Int. 0.40 Acs Brushy Creek Rd.
13803 Dec. 8, 1982	"				Judith Ann Beckman Blanche Jones Beckman	1178	534		Int. Lot 13 Pearl Ave Blvd

DIRECT or GRANTOR Index to Deeds — Greenville County, S. C.

(YI)

Open at Proper Tab according to First Letter or Letters of Name and refer to Buff Sub-Index sheet for page reference.

KEYS PRINTING CO., GREENVILLE, S. C.

FILE NUMBER DATE OF RECORD	GRANTORS FAMILY NAMES	GIVEN NAMES ABCDEFGHIJ	GIVEN NAMES JKLMNO	GIVEN NAMES PQRSTUVWXYZ	GRANTEES	BOOK	PAGE	No. of Acres	BRIEF DESCRIPTION, LOCATION, ETC. (Not Warranted)
14113 Dec. 10, 1982	Davis			Joe H. & Sarah G.	Sumbelt Properties Inc	1178	696		(407-1-14.2) Sewer right of way "Richard Park"
14339 Dec. 13, 1982	"	Barbara M.		& Jerry E.	William C. Cox et al	1178	845		Lot 217 Fairham Dr. Sec. 4
14245 Dec. 13, 1982	"			Lewie R.	Marilyn Ball Perkins	1178	857	0.999	acres = Lot 4
15063 Dec. 21, 1982	"	L. J. Florence	Donna S. Sankoulay Remel	12-4-91 #63282 B.S. Bk. 127-1652 Rossie C.	American Ind. S. & L. Assoc.	1179	337		Real Prop. Agree.
15059 Dec. 21, 1982	"			Willard Hodgen	Hugh Lenhardt Watson et al	1179	291		Lot 3 Invermont ave.
15165 Dec. 22, 1982	"	Donald R.		& Patricia	Robert M. Barnes et al	1179	360		Lot 53 Pine Inver Sville "Manfield Park" Sec. 17
15194 Dec. 22, 1982	"			Milton O.	Douglas G. Davis et al	1179	370		Lot 40 Bertrand Terrace
15590 Dec. 28, 1982	"	Harold			Carroll G. Lottier, et al	1179	689	1.51	Acres
15960 Dec. 30, 1982	"			Mechanical Contractors, Me.	Myrtle M. Gillespie	1180	18		Corrected deed For Orig. on deed Bk. 1169 pp. 562 Tract "Mountain Creek" Pl. 142
15955 Dec. 30, 1982	"	Charles J.	atty-in-fact for June S. Smith		Wilbur Lee Smith	1180	53		5 Lots Camilla Park
16765 Jan 10, 1983	"			Josephine	Greenville County	1180	640		Easement
17817 Jan 20, 1983	"	George		et al	Walter Allan Lyles, Jr.	1181	159		Lot 32 E. Belvedere Rd "South Forest Estates" South Tp.
" "	"	Barbara M.		et al	" " "	1181	159		
18653 Jan 31, 1983	"			Mechanical Contractors, Me.	Flayd Henry Brown et al	1181	606		Lot 1 Parkstone
18651 Jan 31, 1983	Navies			Rosalyn L.	John Wayne Lewis	1181	614		Lot 40 Terrace Gardens North Estate" Sec 3
18999 Feb 2, 1983	Navies		NKA	Joyce H. Wance Brown Lorene H.	Paul D. Brown	1181	817		ht. Lot 281 Del Norte Ln "Del

DIRECT or GRANTOR Index to Deeds — Greenville County, S. C.

☞ Open at Proper Tab according to First Letter or Letters of Name and refer to Buff Sub-Index sheet for page reference.

KEYS PRINTING CO., GREENVILLE, S. C.

FILE NUMBER DATE OF RECORD	GRANTORS FAMILY NAMES	GIVEN NAMES ABCDEFGHIJ	GIVEN NAMES KLMNO	GIVEN NAMES PQRSTUVWXYZ	GRANTEES	BOOK	PAGE	No. of Acres	BRIEF DESCRIPTION, LOCATION, ETC. (Not Warranted)
20200 Feb. 15, 1983	Davis	Charles S.	<i>etal</i>		<i>etal</i> James Walker Brown	1182	579		Lat. Ferguson Rd.
" "	"	Hazel	<i>etal</i>		" " "	1182	579		
20659 Feb. 21, 1983	"			<i>etal</i> Rose M.	<i>etal</i> To Hazel outdoor adv. co. of City Mayor median of the boulevard	1182	917		Memorandum of Lease
20663 Feb. 21, 1983	"			Ronnie D.	Leon H. Kazian	1182	844		Prop. Reg. Unit 3 Oak Grove Village Horiz.
21182 Feb. 25, 1983	"			<i>me.</i>	Workers of City of Greenville Commissioner of Public	1183	209		Mountain Creek Ph. II water lines, valves, appurtenances
21153 Feb. 25, 1983	"			<i>me.</i>	<i>etal</i> Lawrence M. Hurst	1183	190		Creek Ph. I Lot 11 Mountain Chase "Mountain
21397 Feb. 28, 1983	"			<i>etal</i> Richard M.	Riverdale	1183	301		Protective Covenants for Orig. see deed Bk. 582 pg 93
" "	"			<i>etal</i> Ponda S.	"	1183	301		
21397 Feb. 28, 1983	"			<i>etal</i> Iqbal	Riverdale	1183	301		Protective Covenants for orig. see Deed Bk 582 pg 93
" "	"			<i>etal</i> Shelby C.	"	1183	301		
21389 Feb. 28, 1983	"			<i>me.</i>	Michael I. Barber	1183	327		Lot 1 "Mountain Creek" Ph. I Pineforest
22048 Mar 4, 1983	"	Gerald K.			Linda A. Davis	1183	747		Int. Lot 152 Vine Hill Rd. Hills
23048 Mar. 15, 1983	"	<i>attys in fact for Nora S. Pickel</i> Margaret P.		<i>etal</i>	Obie S. Pickel	1184	426		Lot 50 Central Ct. North Sunset
23233 Mar. 16, 1983	"			Thomas Ray	John L. Davis	1184	524	2.33	Acres "Riverdale"
23459 Mar 17, 1983	"			Ponda S.	Richard S. Davis	1184	578		Int. lot 23 Riverview Dr. Sec. 7
23794 Mar. 21, 1983	"			Robbie Jean	Urban Dev. Sec. of Housing	1184	730		Lot 68 Chesley Dr. "The Villages"

DIRECT or GRANTOR Index to Deeds — Greenville County, S. C.

(21)

Open at Proper Tab according to First Letter or Letters of Name and refer to Buff Sub-Index sheet for page reference.

KEYS PRINTING CO., GREENVILLE, S. C.

FILE NUMBER DATE OF RECORD	GRANTORS FAMILY NAMES	GIVEN NAMES ABCDEFGH	GIVEN NAMES IJKLMNO	GIVEN NAMES PQRSTUVWXYZ	GRANTEES	BOOK	PAGE	No. of Acres	BRIEF DESCRIPTION, LOCATION, ETC. (Not Warranted)
24640 Mar 29, 1983	Davis			^{Mc.} mechanical Contractor	Mountain Creek Pk II	1	447		to Greenville County Dedication of Streets & Roads
24817 Mar 30, 1983	"			^{Mc.} mechanical Contractor	Brent L. Dill et al	1185	256		Lot 11 Parkstone
25193 Apr 1, 1983	"			^{Mc.} mechanical Contractor	Layne R. Anderson et al	1185	496		Lot 13 Mt. Creek Ph. I
25254 Apr 1, 1983	"			^{NKA Suzanne J. Hightower} John H. Jr. + Suzanne J.	Samuel J. Gardner et al	1185	530		Lot 15 "Valentine Dr. Bumbrian"
25544 Apr 5, 1983	"	Frank D.			Charles L. McCreery et al	1185	714		Lot 4 Cleveland Tp. also Per Prop. Rd.
25729 Apr 6, 1983	"				Vera Kirby et al David K. Thompson et al	1185	904	11.371	acres = Jr. A Kirby Rd + Pison
25730 Apr 6, 1983	"				Vera Kirby et al Michael C. Davis et al	1185	907	4.489	acres = Jr. B Kirby Rd.
26486 Apr 13, 1983	"			^{Mc.} Properties	Richard L. Grounsell et al	1186	282		Lot 4 "Oak Creek"
26490 Apr 13, 1983	"				Walter Lee et al Gerald J. French et al	1186	299		3 Parcels Oaklawn Tp.
26770 Apr 15, 1983	"			^{Mc.} mechanical Contractor	Irwin Bittner et al	1186	422		Lot 13 Parkstone
26778 Apr 15, 1983	"			^{Jr.} Mardene L. + William R.	W. Carlton Dunn et al	1186	438		Sec. I S. Hill Austin Tp. Lot 48 Serrinala Dr. Westwood Austin Tp.
26961 Apr 18, 1983	"			J. Michael	Robert Louis Madden et al	1186	511		Lot 33 Head Dr. "Belmont Hgts" O'Neal Tp.
27239 Apr 20, 1983	"	Cohen			Arnold L. Styles et al	1186	678	3	acres S.C. Hwy 290 + Langley Rd. Gudson Mills
27330 Apr 20, 1983	"	By Master W. Daniel Gasborough, Jr. Ellie Annette +		^{Mc.} Arthur Leroy	Finance America Corp. et al	1186	718		Lot 1 Blk 10 Lyncrest Lane (Second St)
27527 Apr 21, 1983	"			Leonard L. et al	William R. Davis, Jr. et al	1186	817		Bond for Title 4.34 acres Harrison Bridge Rd.
"	"			Karen A. et al	" " " et al	1186	817		

DIRECT or GRANTOR Index to Deeds — Greenville County, S. C.

Open at Proper Tab according to First Letter or Letters of Name and refer to Buff Sub-Index sheet for page reference.

KEYS PRINTING CO., GREENVILLE, S. C.

(AA)

FILE NUMBER DATE OF RECORD	GRANTORS FAMILY NAMES	GIVEN NAMES ABCDEFGHIJ	GIVEN NAMES JKLMNOPQ	GIVEN NAMES RSTUVWXYZ	GRANTEES	BOOK	PAGE	No. of Acres	BRIEF DESCRIPTION, LOCATION, ETC. (Not Warranted)
27875 Apr. 25, 1983	Davis	Chad			Larry Hall et al	1187	46		Valley " Blk A. Mt. Lot 2 Ragdale Dr. Sunset
28531 Apr 29, 1983	"			me. Mechanical Contractor,	Larry A. Kopen, et al	1187	374		Lot 23 Parkstone For orig see Deed BK 1173 Pg. 56
28763 May 2, 1983	"	DBA Mullock's Rest. + Lounge Brenda Lee +		Robert M.	Hindman Music Co.	1187	527		Termination of coin mach. agreement
29404 May 6, 1983	"			Richard M.	Edgar John Jimenez et al	1187	843		Lot 23 Pineview Dr. "Pineview" Robin St.
29398 May 6, 1983	"			Nancy Diane	Ronald D. Deane	1187	838		Lot 3 + pt Lot 1 Robin St also Lot Woodside Mills Sec C
29460 May 9, 1983	"			J. Michael	Lewis W. Martin	1187	940		pt Lot 60 (#73) E. South Street Brent
29652 May 16, 1983	"	Gail N. +		Robert W.	James A. St. Wyatt, et al	1187	965		Lot 18 Elaine Ave (Heard St) Pine Also Lot 6
30473 May 17, 1983	"			Nathie O as trustee	Kaman Cain	1188	355		Lot 9 Emblewood East Sec "C" Court 2p St Chit 2p. 2p. Green
30508 May 17, 1983	"	Clyde N. Davis		J. Kurlow, et al.	Donald D. Giles	1188	368		Lot 4 A. South Beverly Unit Howell
30797 May 19, 1983	"			Jamie Fay + Samuel L.	James St. Leonard, et al.	1188	543		Lot Cannon Ave + Pelham St. Green
31057 May 23, 1983	Davis			William W.	Heleen Jape Spradling	1188	734		Contract of Sale + Purchase
31465 May 25, 1983	Davis			Joseph Wayne	Barbara L. Donahue	1188	852		Lot 39 Dindal Rd "Davenport" etc.
31923 May 27, 1983	"			me. Mechanical contractor	Ron L. Jackett, et al	1189	51		Lot 13 Mountain Creek Phase One Morrow Heights
32740 June 3, 1983	"			Ruth W.	D. Allen West	1189	611		Lots 31 + 32 Hawkins St. Monaghan Mills Sec. 1
32793 June 3, 1983	"	Clara N. +		Wellford C.	Donald W. Davis	1189	656		Lot 33 (#11) Pelzer St. Victor
					(over)				

DIRECT or GRANTOR Index to Deeds — Greenville County, S. C.

(AA1)

Open at Proper Tab according to First Letter or Letters of Name and refer to Buff Sub-Index sheet for page reference.

KEYS PRINTING CO., GREENVILLE, S. C.

FILE NUMBER DATE OF RECORD	GRANTORS FAMILY NAMES	GIVEN NAMES ABCDEFGHIJ	GIVEN NAMES JKLMNO	GIVEN NAMES PQRSTUVWXYZ	GRANTEES	BOOK	PAGE	No. of Acres	BRIEF DESCRIPTION, LOCATION, ETC. (Not Warranted)
34142 June 16, 1983	Davis				formerly Helen E. Harper Helen E. Davis, et al	1190	534		Lot 21 Ridgewood. Button Dr.
34376 June 16, 1983	"	Alex +		Jack P.	Mauldin Auto Parts Co. Inc	1190	667		Lease See Original Deed book 1176, pg. 257
34408 June 20, 1983	"				Mechanical Contractors, Inc Mountain Creek, Phase I	1190	703		Amendments to restrictions Mountain Creek subdiv. Phase II
34467 June 20, 1983	"				Mechanical Contractors, Inc Mountain Creek, Phase II	1190	698		Restrictions + protective covenants for Mountain Creek Phase I
35764 June 29, 1983	"				Mechanical Contractors, Inc Taylors Fire + Sewer Dist	1191	370		R/W Sewer lines, rights, etc. Washington St.
1238 July 12, 1983	"			John Henry	Hannah Babb Davis et al	1192	153		Life Estate, Int. Lot 6 Maple street
1749 July 18, 1983	"			Order + Execution Sadie K.	David P. Cowden	1192	478		Lot 12 Maryfield Drive
2838 July 26, 1983	"			Edward Thomas	Landrum Earl Davis	1193	105		Deed Bond for Title, pt 5.41 acre Deed bk 1161 pg 128
2845 July 26, 1983	"			Thomas E.	Landrum E. Davis	1193	127		Subrogation of land contract for city Creek, Phase II.
3154 July 28, 1983	"				Mechanical Contractors, Inc Taylors Fire + Sewer Dist.	1193	264		Sewer rights, lines, etc. Mountain
3335 July 29, 1983	"				Mechanical Contractors, Inc Daniel W. Green et al	1193	348		Lot 30 Mt Creek PH 2
3334 July 29, 1983	"				Mechanical Contractors, Inc Gary A. Jacques et al	1193	349		Lot 26 Mt Creek PH 2
3530 Aug 1, 1983	"				Mechanical Contractors, Inc Douglas E. Nixon et al	1193	471		Lot 32 Mt Creek PH 2
3567 Aug 1, 1983	"				Mechanical Contractors, Inc Frederick L. Faber et al	1193	487		Lot 41 Mountain Creek, Phase 2
3587 Aug 1, 1983	"	Bobby G. et al			William E. Handway	1193	491		Lot 423 Bramfield Rd. Del Norte Estate, Sec No. 12
"	"	Brenda et al			" "	1193	491		

DIRECT or GRANTOR Index to Deeds — Greenville County, S. C.

Open at Proper Tab according to First Letter or Letters of Name and refer to Buff Sub-Index sheet for page reference.

KEYS PRINTING CO., GREENVILLE, S. C.

(58)

FILE NUMBER DATE OF RECORD	GRANTORS FAMILY NAMES	GIVEN NAMES ABCDEFGH	GIVEN NAMES IJKLMNO	GIVEN NAMES PQRSTUVWXYZ	GRANTEES	BOOK	PAGE	No. of Acres	BRIEF DESCRIPTION, LOCATION, ETC. (Not Warranted)
3737 Aug 1, 1983	Davis			Ine. Mechanical Contractors	Steven C. Zayas et al.	1193	556		Lot 27 Mountain Creek Phase 2
3721 Aug 1, 1983	"			Ine. Mechanical Contractors	Darrell W. Thompson et al.	1193	552		Lot 14 Parkstone
4178 Aug 4, 1983	"	Bobby +	James B. + Paul	etal	Sara Louise Davis	1193	793		Lot Echols St.
" "	"	Arthur L. +	Jimmy +	William B.	" " "	1193	793		
" "	"			Morris A. +	Visson, et al	1193	793		
4647 Aug 9, 1983	"			Mollie K.	Alex Davis	1194	106		Power of Attorney
5628 Aug 17, 1983	"			Jerry F. +	Betty D. Westman	1194	560		Lot 115 Thornwood Acres Sec 2
5918 Aug 19, 1983	"	Co Exec, et al		George M	William Dennis Black	1194	715		mt. Dr lot Montague Rd, Low Pt Paris
5979 Aug 19, 1983	"	now Blane		J. Wright	Frank Riley Davis et al	1194	722		2 1/2 lots 3 + 4 Ottawa Street
6180 Aug 22, 1983	"			J. Michael et al	Butcher S. Hartwell et al	1194	838		lot 60 Woodside Mills Sec "C"
6996 Aug 29, 1983	"			Ine. Mechanical Contractors	John J. Hunter Jr.	1195	274		Lot 4 Mountain Creek PH 2
8089 Sept 8, 1983	"			Oda Wood	James S. Porter et al	1195	973		1/2 acre, Springs Sp. Wood Rd. Jaylors, Chick
9085 Sept 16, 1983	"	Dary C.			Donald D. Cox et al	1196	439		pt Lot 10 Olive Dale
9230 Sept 22, 1983	"			Quantis S	Adams, Valentine + Davis	1196	930		30 ac Old Palmyra Hwy, Oaklawn Sp. (formerly North Vista Ave)
9879 Sept 23, 1983	"			John A. Balen, Inc.	John A. Balen, Inc.	1197	39		Lot 13 + 14 Carolina Ct. Eastlan Dr.

(over)

DIRECT or GRANTOR Index to Deeds — Greenville County, S. C.

(BBI)

Open at Proper Tab according to First Letter or Letters of Name and refer to Buff Sub-Index sheet for page reference.

KEYS PRINTING CO., GREENVILLE, S. C.

FILE NUMBER DATE OF RECORD	GRANTORS FAMILY NAMES	GIVEN NAMES ABCDEFGHIJ	GIVEN NAMES JKLMNOPQ	GIVEN NAMES RSTUVWXYZ	GRANTEES	BOOK	PAGE	No. of Acres	BRIEF DESCRIPTION, LOCATION, ETC. (Not Warranted)
10543 Sept 29, 1983	Davis	Edna May			Linda Elaine Davis etc	1197	359		Yield 2 1/2 Subst 5 Timber Ln Altamont
10861 Oct 3, 1983	"	Jesse W.			Darryl J. Knight Gen Pts.	1197	652		Sub 30 Rutledge Ave To
11276 Oct 5, 1983	"			W.A. et al	United Properties, a.s.c.	1197	910	3.91	Acres, W. Georgia Rd. Fairview
11408 Oct 6, 1983	"	Lewie K.			Nendy Loller	1197	929	3.95	Acres. Southan Rd.
11494 Oct 6, 1983	"	Lois D.			Jason Davis	1197	996		Tract, E Georgia Rd.
11662 Oct 7, 1983	"			Sara etc	Annie Thomas	1198	59		Power of Attorney
11779 Oct 10, 1983	"			Vera H.	Sam A. Brooks etc	1198	180	15.06	Acres. Dunklin Sp. West Ridgeway Rd.
12099 Oct 12, 1983	"			Stephen 2d	Thomas M. Hall etc	1198	328		Sub 12 W. W. Fred Rd, Gouker East Sec
12106 Oct 12, 1983	"	Frances B. By Guardian Cathy E. Tucker		Ray E.	Wale Davis etc	1198	337		1/2 Ac. S.C. Rd 450
12177 Oct 13, 1983	"			James	Lois Davis	1198	481		Sub E Georgia Rd
12550 Oct 17, 1983	"			Louise Ann M.	Charles B. Davis Golf + Country Club Inc.	1198	642		pt. Lot 28 Old Sharon Ad.
12906 Oct 19, 1983	"	Carol J.			Carolina Springs "	1198	837		pt Lot W-25 Beamed R/W
"	"	Henry Murray III etc			" "	1198	837		
13575 Oct 26, 1983	"			John J.	Carl C Herendeen etc	1199	241		Sub 28 Pleasantdale Circle Ridgeway Rd.
13583 Oct 26, 1983	"			Vera et al	Luis A. Zahares et al	1199	224	9.879	Acres, Dunklin Sp. West
13701 Oct 27, 1983	"			Edward Thomas	Shirley B. Griswold	1199	307	4.43	Ac. Harrison Bridge Rd.

DIRECT or GRANTOR Index to Deeds — Greenville County, S. C.

Open at Proper Tab according to First Letter or Letters of Name and refer to Buff Sub-Index sheet for page reference.

KEYS PRINTING CO., GREENVILLE, S. C.

(cc)

FILE NUMBER DATE OF RECORD	GRANTORS FAMILY NAMES	GIVEN NAMES ABCDEFGH	GIVEN NAMES IJKLMNO	GIVEN NAMES PQRSTUVWXYZ	GRANTEES	BOOK	PAGE	No. of Acres	BRIEF DESCRIPTION, LOCATION, ETC. (Not Warranted)
13805 Oct. 27, 1983	Davis	Donald W.			Pandy J. Perry et al	1199	350		Tracts, Sec I Lot 33, Pelzer St. Vista-Moreland
14242 Oct 31, 1983	Davis		James K. et al		Peter P. Littlefield	1199	573		Lots 6+7 Hillside - Vista
14678 Nov 3, 1983	Davis	Bladys H.			Charles D. Wilson et al	1199	829		lot lot Hindman Rd O'Neal Sp.
14748 Nov 3, 1983	"	Wan S. et al			Rozell W. Wright et al	1199	888		Pt lot 16 Anderson Rd.
14940 Nov 7, 1983	"		Contractors Inc. Mechanical		Dimitry J. Pan Antwerp et al	1200	63		Lot 6 Mountain Creek Phase One
15054 Nov 7, 1983	"		James C.		Kent W. Davis	1200	88		Lot 7 Boardman St. Chick Spg
16448 Nov 21, 1983	Davis			Edward Thomas	Samuel E. Davis	1200	869		pt. 5.41 ac. Harrison Bridge Rd.
17071 Nov 21, 1983	"		James C.		Johnny G. Holloway et al	1201	332		Spring Lot 23 Vista Dr (Will St. Chick
17123 Nov 28, 1983	"		James M. Contractors Inc. Mechanical		William W. Berry	1201	354		Range Region. Lots 50 Bearcreek Cords. Hwy
17290 Nov 30, 1983	"		Contractors Inc. Mechanical		Davis Properties Inc	1201	468	11.8	ac Golden Strip Freeway
17292 Nov 30, 1983	"		Contractors Inc. Mechanical		Davis Properties Inc.	1201	470	21.17	ac. Woodruff Rd also lot Woodruff Rd.
17610 Dec 1, 1983	"		Contractors Inc. Mechanical		Wayne Glenn Jones et al	1201	661		Lot 23 Mt Creek Pt. two
17615 Dec 1, 1983	"	Dary C.			Richard J. Hughes et al	1201	667		Wale "
17714 Dec 2, 1983	"	J.A. J.			Smith + Steele Builders	1201	777	6.47	ac. Ogle, N. Also subject in Lone Circle Sp.
17781 Dec 2, 1983	"		James C.		Jack H. Davis Jr.	1201	790		Lot Pt. tract 23 = 2.9 ac. Jimmy

(over)

DIRECT or GRANTOR Index to Deeds — Greenville County, S. C.

(CC)

Open at Proper Tab according to First Letter or Letters of Name and refer to Buff Sub-Index sheet for page reference.

KEYS PRINTING CO., GREENVILLE, S. C.

FILE NUMBER DATE OF RECORD	GRANTORS FAMILY NAMES	GIVEN NAMES ABCDEFGHIJ	GIVEN NAMES JKLMNOPQ	GIVEN NAMES RSTUVWXYZ	GRANTEES	BOOK	PAGE	No. of Acres	BRIEF DESCRIPTION, LOCATION, ETC. (Not Warranted)
18222 Dec 7, 1983	Davis		J.C.		Jane B. Davis	1202	23		Also lot 53 Cherokee Dr. Cherokee Tract Lot 54 Cherokee Dr. Cherokee Tract "None Estates"
18349 Dec 8, 1983	"		Joyce Thompson		James A. Mack et al etc	1202	135		Lot 4 Old Spartanburg Rd. "Estelle"
18528 Dec 9, 1983	"		Mechanical Contractors Inc.		Thomas E. Inckett etc	1202	189		Lot 18 Mountain Creek Phase II
18701 Dec 12, 1983	"		Mechanical Contractors Inc.		James B. Woodward etc	1202	275		Lot 34 Mountain Creek Phase II Oakland II
18891 Dec 14, 1983	"		Ray E		Ray Eugene Davis	1202	440		Lot 2 + pt 3 River Woodville Rd. to Krennell County
19718 Dec 21, 1983	"		Properties Inc.		Gilder Creek Phase I d/s/a Sutterstein Builders System	1	478		Subdivision + transfer of trust + bond
20223 Dec 28, 1983	"		Properties Inc.		John M. Luther	1203	287		Lot 32 Oak Meadows PH 2
21396 Jan 9, 1984	"	1514 Davis Branch (James)	Doris Zambrella		James Davis Rae	1204	35		Lot lot Hampton Ave
22119 Jan 17, 1984	"		Frank D		Jeray W. Long	1204	569		Lot 5.50 ac. Saluda Sp. Super Hwy James Sites
22120 Jan 17, 1984	"	1414 Charlotte St. Zeglin	Charlotte St.		Keith Barnett et al	1204	500		Lot 137 Broad Vista Blvd.
22600 Jan 22, 1984	"		Lava B etc		Joseph H. Adair et al	1204	850		Sub, lot + strip, Gantt Sp
"	"		Debra J etc		"	1204	850		
22969 Jan 24, 1984	She		Company et al		Verdae Properties, Inc. et al	1205	35		Commission Agreement Saville
22855 Jan 24, 1984	"		James Bradley		Kimberly B. Davis	1204	973		Lot 104 Capwood Rd. Westwood
23287 Jan 27, 1984	Davis		Bladys et al		Elle J. Hindman	1205	247		Lot 89 ac. Parkway Sec C
23445 Jan 30, 1984	"		James et al		Dorcas D. Davis	1205	325		Lot 1 Cr. Bennett St + Mayes Ct.

DIRECT or GRANTOR Index to Deeds — Greenville County, S. C.

Open at Proper Tab according to First Letter or Letters of Name and refer to Buff Sub-Index sheet for page reference.

(100)

FILE NUMBER DATE OF RECORD	GRANTORS FAMILY NAMES	GIVEN NAMES ABCDEFGHIJ	GIVEN NAMES JKLMNO	GIVEN NAMES PQRSTUVWXYZ	GRANTEES	BOOK	PAGE	No. of Acres	BRIEF DESCRIPTION, LOCATION, ETC. (Not Warranted)
23446 Jan 30, 1984	Davis	Dorcas D.			Mildred Davis	1205	376		Lot 1, Porters Ac. See 3. Sub Lot Cr. Summit Dr. Subdiv
24873 Feb 13, 1984	"		Marie O.		W. Woodrow Davis Greenville LHD	1206	216		Forest Seat Lot 34 Shemondak Dr. Lake
25234 Feb 16, 1984	"	Barbara L. + James C.			Prestige Builders of	1206	368		Lot 56
25266 Feb 17, 1984	"			Properties Inc.	Jane A. Horn	1206	482		Lot 19 Gilber Creek Estate PHT
25949 Feb 23, 1984	"	etc. etc. Doris J.			Freddie J. Jacks Sr. etc.	1206	765	33.76 ac.	Denaja Rd.
25950 Feb 23, 1984	"	etc. etc. Doris J.			Elizabeth C. Jacks	1206	766	300 ac.	Denaja Rd.
26928 Mar 2, 1984	"	Catherine W.			Premier Investment	1207	372		Lot 37 Pleasant Heights Jarris Br. Rd.
27151 Mar 5, 1984	"	etc. Daniel Zbaransky Jr. Eugene Clyde + Norma J.			Harold S. Candell	1207	480		Lot 27 Cr. N. Harbor Blvd
27590 Mar 8, 1984	"	Alma D.			David R. Stone	1207	726		Lot 88+89 Woodlake Circle Co. Village Piedmont
29030 Mar 21, 1984	"		John C.		William D. Hornum Jr. etc.	1208	602		Lot 61, Sec 3 Piedmont Manufacturing
29388 Mar 23, 1984	"			Properties Inc.	Law-De Builders	1208	826		Lot 3 Gilber ck Est. PHT
31534 Apr 10, 1984	"	Homer			Susan Davis KinKennon	1210	194		General power of attorney By II, See deed Blk 1169 p. 562
31878 Apr 12, 1984	"			Mechanical Contractors Inc.	Murtie M. Gellipie	1210	414		lots 41-50 Mountain Creek Chick Sp. Jo
31925 Apr 12, 1984	"	Earline C.			Barbara Ann Davis	1210	418		1/2 ac. McConnell Rd Sp. Estate
31953 Apr 12, 1984	"			Mechanical Contractors Inc.	Pro-Dee Inc.	1210	435		6 Lots Mountain Creek Ph 2
32056 Apr 13, 1984	"			Properties Inc.	James W. Skelton	1210	486		Lot 1 Gilber Creek Est. PHT

DIRECT or GRANTOR Index to Deeds — Greenville County, S. C.

(111)

Open at Proper Tab according to First Letter or Letters of Name and refer to Buff Sub-Index sheet for page reference.

()

FILE NUMBER DATE OF RECORD	GRANTORS FAMILY NAMES	GIVEN NAMES ABCDEFGHIJ	GIVEN NAMES JKLMNO	GIVEN NAMES PQRSTUVWXYZ	GRANTEES	BOOK	PAGE	No. of Acres	BRIEF DESCRIPTION, LOCATION, ETC. (Not Warranted)
32837 April 1984	Davis			Proprietor	Law: Del. Bldg	1210	909		Lot 2 Golden Creek Est. PH I
32712 April 7, 1984	"			Proprietor	See: [unclear] Bishop Ernest L. Underkayler	1211	391	12.16	Ac., Woodruff Rd (S.C. Hwy #145)
32863 April 30, 1984	"	Barlow M.			Ray E. Parker	1211	477		Lot 3, Old Rutledge Rd.
32996 April 30, 1984	"			Proprietor	Church, Greenville District The United Methodist	1211	532		Dist Claim 7.0 Ac Woodruff
34810 May 7, 1984	"			Mechanical Contractor	Michael W. Carter	1211	968		Lot 20 Parkstone
35637 May 14, 1984	"	Carole B.		John Stephen	John Stephen Davis	1212	554		1.933 ac + 0.484 ac.
	"			Lawrence Thomas	"	1212	554		
36263 May 17, 1984	"			John E. Indiv, etc	John A. Balen	1212	816	Dist. claim	Lots 13 + 14 Carolina Court
36216 May 17, 1984	"			Mechanical Contractor	Jeffrey P. Bushardt	1212	803		Lot 5, Mountain Creek PH I
36708 May 22, 1984	"			Proprietor	David E. Dinga	1213	144		Lot 29, Golden Creek Estates, Phas
37439 May 29, 1984	Davis			Rue	James B. Pruitt	1213	555		See 3 Lot 25 Crabapple Dr. (Cunningham Cr.)
37468 May 29, 1984	Davis			Una W.	Vernon C. Beigay	1213	595	dist. claim	See 5 Lot 46, South St. Judas Mills
37589 May 30, 1984	"			James C.	Exelup S. Bobo	1213	642		Lot 52, Gray Top Run
	"			Katherine M	"	1213	642		
38045 June 1, 1984	"			Lot 44	Donald Ray Finley	1214	124		Lot 49, South Ave (New Springdale
39836 June 18, 1984	"			Otis Dr.	Irving Thomas	1212	185	0.93	ac. Jesse Dr. (Whinnish) Gent

DIRECT or GRANTOR Index to Deeds — Greenville County, S. C.

Open at Proper Tab according to First Letter or Letters of Name and refer to Buff Sub-Index sheet for page reference.

(EE)

FILE NUMBER DATE OF RECORD	GRANTORS FAMILY NAMES	GIVEN NAMES ABCDEFGHIH	GIVEN NAMES IJKLMNO	GIVEN NAMES PQRSTUVWXYZ	GRANTEES	BOOK	PAGE	No. of Acres	BRIEF DESCRIPTION, LOCATION, ETC. (Not Warranted)
40603 June 25, 1984	Davis				Duke Power Co. Sewer Authority	1215	624		Right of way
40613 June 25, 1984	"				Realty Inc. Western Carolina Regional Sewer Authority	1215	632		Right of way (560.4-1-4)
40613 June 25, 1984	"				Realty Inc. Western Carolina Regional Sewer Authority	1215	634		Right of way (560.4-1-4)
41018 June 27, 1984	"				William Brian A. King	1215	837		Greenville + Laurens Counties Lot 2, Bent Lane Ranchette
41228 June 29, 1984	"				Jewin M. et al C. Dow Wall et al	1215	931		Chick Sp. Sp. Lot 1-C G. Hwy 29 + Memorial Dr
41294 June 29, 1984	"				Properties James W. Skutt et al	1215	967		Lot 21 Golden Creek Estates Phase I
217 July 2, 1984	"				Contractors Inc. Mechanical William R. Cree et al	1216	164		Lot 39 Mt. Creek Pt 2
73 July 2, 1984	"				Linda Ann S. et al Charles E. Reese et al	1216	62		Ease Int Lot 47 Sec 1 Judson Mill
459 July 5, 1984	"				Properties Inc. Works of the City of Greenville Commissioners of Public	1216	387		Creek Ests Pt 9 Water mains, Lines etc. Billed
744 July 6, 1984	"				Randall G. et al Thomas B. Henry Jr.	1216	508		Lot 7 + 7 1/2 Boyce Lane Addition
806 July 9, 1984	"				Patsy Ann et al Willie J. Davis	1216	578		Washington Heights Eje. Estates Lots 25 + 26, Sec 9.
1112 July 10, 1984	"				Charles D. et al Patrick H. Grayson Jr.	1216	764		Special Power of Attorney
1194 July 11, 1984	"				Jimmey M. et al Ronald J. Davis	1216	877		Int Lot 5 Cape Cr. Cape Hgts.
1452 July 13, 1984	"				Claude D. et al Peter G. Georgiadis et al	1217	70		Lot 19 Mauldin Meadows
"	"				Carolyn h et al "	1217	70		"
1643 July 16, 1984	"				Otis Dr. et al Thomas D. Pooley	1217	192	0.83	Ac. Jerry D. (Horse) South Dr.

DIRECT or GRANTOR Index to Deeds - Greenville County, S. C.

(EEI)

Open at Proper Tab according to First Letter or Letters of Name and refer to Buff Sub-Index sheet for page reference.

()

FILE NUMBER DATE OF RECORD	GRANTORS FAMILY NAMES	GIVEN NAMES ABCDEFGHIJ	GIVEN NAMES JKLMNO	GIVEN NAMES PQRSTUWXYZ	GRANTEES	BOOK	PAGE	No. of Acres	BRIEF DESCRIPTION, LOCATION, ETC. (Not Warranted)
2422 July 23, 1984	Davis			Ada Wood	E. Edward Bird	1217	568	5.8	ac.
3341 July 31, 1984	"			Ronald O.	William Edward Nelson	1218	292		Lot 75, Belmont Mts. Sec 2
3420 July 31, 1984	"	Contractor		Mechanical	Walter H. McKinley	1218	354		Phase II Lot 25 Mt. Chase, Mt. Creek
577 Aug 1, 1984	"			Richard	Major Media of the Southeast	1218	452		Memorandum of Lease Oak Meadows
4021 Aug 6, 1984	"			Properties Inc.	Eastern Distribution, Inc.	1218	724		Lot 21 Oak Meadows Dr.
5311 Aug 17, 1984	"			Properties Inc.	Pro-Val Inc.	1219	616		Lot 1 Golden Creek Phase II
55811 Aug 22, 1984	"	Architect		John A. Jean Louis Walter	John Hawkins	1219	981		Lot. old Rutherford Rd, Mt. Creek
"	"			John et al	"	1219	981		"
"	"	SA Jim Boyer		Jimmie B et al	"	1219	981		"
5810 Aug 23, 1984	"	By Master W. Daniel Scarborough Jr.		Harold E Jr.	John Hawkins	1219	978		(Mountain Creek Rd) Lot Old Rutherford Rd.
6496 Aug 29, 1984	"			Lewis M.	Lewis M. Davis M.D.	1220	516		Chick Spg Sp. Int lot Memorial Dr + Hwy 29
6577 Aug 30, 1984	"			Realty Inc.	Western Carolina Regional Authority	1220	658		Revised Wk 1215 pg 634 Right of way (560.14-1-4) for sig
6577 Aug 30, 1984	"			Realty Inc.	Western Carolina Regional Authority	1220	660		Revised Wk 1215 pg 634 Right of way (560.4-1-4) for sig
7280 Sept 4, 1984	"			Properties Inc.	Denise Turner	1220	986		Lot 22 Golden Creek Estates Pt I
8025 Sept 12, 1984	"	Contractor		Mechanical	Pro-Val Inc.	1221	549		Lot 45 Mt. Creek Pt 2
8361 Sept 14, 1984	"			Johnny S.	Elizabeth Y. Davis	1221	820		Power of Attorney

DIRECT or GRANTOR Index to Deeds - Greenville County, S. C.

Open at Proper Tab according to First Letter or Letters of Name and refer to Buff Sub-Index sheet for page reference.

(99)

FILE NUMBER DATE OF RECORD	GRANTORS FAMILY NAMES	GIVEN NAMES ABCDEFGHIJ	GIVEN NAMES JKLMNO	GIVEN NAMES PQRSTUVWXYZ	GRANTEES	BOOK	PAGE	No. of Acres	BRIEF DESCRIPTION, LOCATION, ETC. (Not Warranted)
8260 Sept 14, 1984	Davis	By Elizabeth Y. Davis atty in fact			Thomas W. Taylor et al	1221	819		Sub 180 Pebble Creek Phase I.
"	"	Henry by atty in fact for Elizabeth Y.	Henry H. Davis		" "	1221	819		
8263 Sept 14, 1984	"	Frank by atty in fact	Grady Whitmore		Cynthia J. Murphy	1221	822		Tract C - 2 ac. water rd
9126 Sept 21, 1984	"		Loise Ann M.		Jimmy N. Cono et al	1222	424		panel Augusta Rd, also lot Augusta
Sept 24, 1984	"			Daniel S. et al	Brent I. Edge et al	1222	444		Sub 17 Bent Creek Dr King Ac. Chick Sp. Sp.
"	"			Dresa O	" "	1222	444		
9494 Sept 26, 1984	"	Clark		Yera Kirby	Marshall Manley et al	1222	768	1732	gen Hanklin Sp
9758 Sept 28, 1984	"	Betty Jo			Jerry P. Nichols	1222	877		Sub 121 St, Chick Sp. Sp. Sp.
10189 Oct 1, 1984	"			Proprietors	Hilder Creek Estates Pt II et al	Dedication Book 1	504		Greenville County Dedication + transfer of stock + plots
10296 Oct 2, 1984	"	Donna R + Jeffrey L.			Robert E. Molon	1223	259		pt lot 59, Doo Ac.
10297 Oct 3, 1984	"		Mechanical Contractors Inc.		Pro - Del Inc.	1223	345		Sub 47, Mt. Creek Phase II
10298 Oct 3, 1984	"		Mechanical Contractors		Pro - Del Inc.	1223	346		Sub 46, Mt. Creek Phase II
10299 Oct 3, 1984	"		"	"	Pro - Del Inc.	1223	347		Sub 43 + 44 Mt. Creek Phase II
10563 Oct 3, 1984	"		"	"	Pro - Del Inc.	1223	348		Sub 42, Mt. Creek Phase II
11323 Oct 5, 1984	"	By master w. Daniel Zacharough jr. Donald L.		Patricia L.	James Douglas Vaughan et al	1223	574	6.17	Ac. Fairview Rd. Ft. Jones
Oct 15, 1984	"	By atty in fact at Grady Whitmore		Loise Ann M.	Jimmy N. Cono et al	1224	79	0.58	Ac. Augusta Rd. for any see deed

DIRECT or GRANTOR Index to Deeds — Greenville County, S. C.

(331)

Open at Proper Tab according to First Letter or Letters of Name and refer to Buff Sub-Index sheet for page reference.

()

FILE NUMBER DATE OF RECORD	GRANTORS FAMILY NAMES	GIVEN NAMES ABCDEFGH	GIVEN NAMES IJKLMNO	GIVEN NAMES PQRSTUVWXYZ	GRANTEES	BOOK	PAGE	No. of Acres	BRIEF DESCRIPTION, LOCATION, ETC. (Not Warranted)
11654 Oct 17, 1984	Davis				Union Carbide Corp	1224	278		523-713 + 523-544 Jamboree Dr. Sub 30.7561 acs, Jamboree Rd. Phase II
11786 Oct 19, 1984	"			Propertier Inc.	Gilder Creek Estates	1224	471		Restrictive Covenants for Gilder Creek Phase II
11781 Oct 19, 1984	"			Propertier Inc.	Pro - Old Inc	1224	468		Subs 2+12 - 18 Gilder Creek Estate Phase II
12236 Oct 23, 1984	"		Otis		Richard McKnight	1224	683		Sub July 250 frontage Rd. Gents prop. In included 34.65 ac. p. 278
12778 Oct 30, 1984	"		Lewis		Caroline W. Davis	1225	110		Sub p. 5 Vandewater Dr. Chick Vas. James E. etc.
13201 Oct 31, 1984	"			Teresa L.	Theron E. Vaughn	1225	285		Lot 34 Pt Lot 2 Country Cir. Valley
13247 Nov 1, 1984	"		Daniel Lewis		Charly E. Davis	1225	437		Sub Lot 26, Waterline low spring
13268 Nov 5, 1984	"		James L.		Lillian Davis works of the city of Greenville	1225	674		Sub Lot 1 old Piney Mt. Rd. Gilder Creek Eto Ph II
13802 Nov 6, 1984	"			Properties Inc.	Commissioners of Public	1225	708		R/W water mains, lines etc.
13872 Nov 6, 1984	"			Lillian	Walter M. Shalby	1225	751		Subs 19, 20, 26 Pleasantdale
13994 Nov 7, 1984	"		Contractor Inc.		John Ludwig	1225	831		Sub 14, Mt. Creek Phase one
13993 Nov 7, 1984	"		Mechanical Contractors Inc.		Callie M. Abernethy	1225	832		Sub 29 Mt. Creek Phase two In giv. included in lot p. 190
14053 Nov 8, 1984	"		Janice L.		Jack St. Davis Jr.	1225	847		Sub lot 23, 29 ac. Jenny Lane Court
14263 Nov 9, 1984	"		Gene E.		Sherry D. Baker	1226	62		Deable Power Attorney
15416 Nov 9, 1984	"			Tommy	Tommy Wilson	1226	72		Sub lot Wadings Rd. Also strip p. 6
Nov 20, 1984	"			Wp. A.	Benny Baker	1226	885		Sub 212 Long Low Colonial Hills

DIRECT or GRANTOR Index to Deeds — Greenville County, S. C.

(bb)


Open at Proper Tab according to First Letter or Letters of Name and refer to Buff Sub-Index sheet for page reference.

()

FILE NUMBER DATE OF RECORD	GRANTORS FAMILY NAMES	GIVEN NAMES ABCDEFGHIJ	GIVEN NAMES JKLMNOPQ	GIVEN NAMES RSTUVWXYZ	GRANTEES	BOOK	PAGE	No. of Acres	BRIEF DESCRIPTION, LOCATION, ETC. (Not Warranted)
21239 Jan. 17, 1985	Davis			Woodrow Jr.	Helen Fuller Davis	1231	268		Sans Souci, Greenville Tp. Int. lot Ethelridge Dr.
21586 Jan 21, 1985	"			Marie Medlock Chapman	William L. Cook et al	1231	503		1 ac. approx. Junklin Tp Tp.
21510 Jan 21, 1985	"	Brenda R.	Gerry A.		Vonnie Anderson et al	1231	459	1.13	ac. Ansel School Rd., O'Neal
22684 Jan 25, 1985	"			Ray D + Richard	Prattigan Blyss Jr.	1231	791		Lot 175 Poinsettia, Sec IV
22494 Jan 30, 1985	"	Donald			Kenneth Donald	1231	14	5.23	ac. Woodville Rd. Poinsettia, Sec IV
22596 Jan 31, 1985	"			Ray D + Richard A.	H. Wayne Reed	1232	64		Lot 174 Dumbarton Ave.
22371 Jan 31, 1985	"	Deleu E.			Patricia Diana Osborn	1232	91		Lot 21 Ridgewood, Butler Sp. Oak meadows Ph II
23847 Feb 12, 1985	"			Properties Inc.	Properties Commissioner of Public Inc.	1232	713		all water mains, lines, etc. Ph. II
24704 Feb 13, 1985	"			Properties Inc.	Summay Building Systems	1232	800		Lot 10, Silder Creek Estates, Egletes Mauldin Sec 1
25432 Feb 21, 1985	"	Bonnie R.			Donald Ray Davis	1233	450		Lot 42, Pinehurst Dr., Pine Valley
25485 Feb 28, 1985	"			Properties Inc.	Janco Industries Inc.	1233	895		Lot 33 Oak Meadows Ph II
26141 Mar 1, 1985	"			Karen C.	David A. Reynolds	1233	922		Lot 274 Poinsettia, Sec V, S' Me
26141 Mar 6, 1985	"	Draze			Mary Delores Davis	1234	324		Power of Attorney
26145 Mar 6, 1985	"			Regene Ray	Bobby C. Davis Jr.	1234	302		Lot 2 (pt. Dist 3) Refugio Woodhill Woodhill St. Augustin Rd. Parks
26434 Mar 6, 1985	"	Draze			Mary Delores Davis	1234	327		Lot 201 + pt. lot 200, Delaney Ave
27215 Mar 8, 1985	"			W. Williams	Walter M. Shalby	1234	207		Int lot B Lane Hills orig deed to 1st 1/2 pg. 816
27215 Mar 15, 1985	"			Lawrence C.	John A. Baker Inc.	1234	923		Int lot B + 14 Carolina Court, for

DIRECT or GRANTOR Index to Deeds — Greenville County, S. C.

REG. U. S. PAT. OFFICE *Chas. McCalls* County Indexes Since 1888 An Identifying Trade Mark

 Open at Proper Tab according to First Letter or Letters of Name and refer to Buff Sub-index sheet for page reference.

COTT FAMILY NAME INDEX No. 75 © 1949
MADE BY THE COTT INDEX COMPANY, COLUMBUS, OHIO
SOLD BY WALKER, EVANS & COGSWELL CO., CHARLESTON, S.C.

(82)

FILE NUMBER DATE OF RECORD	GRANTORS FAMILY NAMES	GIVEN NAMES ABCDEFGHIJ	GIVEN NAMES JKLMNO	GIVEN NAMES PQRSTUVWXYZ	GRANTEES	BOOK	PAGE	No. of Acres	BRIEF DESCRIPTION, LOCATION, ETC. (Not Warranted)
27505 Mar 19 1985	Davis			Walter J.	Walter J. Davis ^{etc}	1235	139		Blanchard Rd Lot 110 Jacob Rd (S. 19)
27514 Mar 20 1985	"	Anastasia M +		Thomas J.	Swanzyte	1235	158		Fifth Amendment to Protective Covenants for Swanzyte, for orig see deed BK 1193 pg 3060
"	"	"		"	" "	1235	158		Deed BK 1193 pg 3060
27665 Mar 20 1985	"			W. J. Davis ^{etc}	Felicia D. Boyd	1235	228		Deed BK 1193 pg 3060 Deed BK 1193 pg 3060
27514 Mar 20 1985	"			Chelupa ^{etc}	Swanzyte Subd.	1235	158		Fifth Amendment to Protective Covenants for Swanzyte, for orig see deed BK 1193 pg 3060
"	"			W. J. Davis ^{etc}	" "	1235	158		Deed BK 1193 pg 3060
30478 Apr 11 1985	"	Donald B			Leroy W. Moon ^{etc}	1236	964	6.17 ac.	St. Ann - Fairview Rd
30607 Apr 12 1985	"			Julie B. ^{etc}	Richard E. Waycaster	1237	25		Lot 13 Enace Cr. Enace Hills
30717 Apr 12 1985	"			Jasper E.	Due B. Davis	1237	154		Lot 62 Andrew Rd, Heritage
31459 Apr 19 1985	"			Mildred	Ray Eugene Davis	1237	629		Clarendon Sp. Lot Woodville - Pelzer Rd
31826 Apr 23 1985	"			Property	Summy Building System	1237	793		Sub 6 Golden Creek Estates PH
31825 Apr 23 1985	"			Property	Summy Building System	1237	792		Sub 8 Golden Creek Estates PH
32642 Apr 30 1985	"			Josely E. + Due B.	Ruth L. Moore	1238	235		Joe May Co Lot 224 Village House, F. W Village
33887 May 9 1985	"	Charles + Alicia			Bailey Hecker	1239	45		Plots Allen St, Sumner Mills
34566 May 15 1985	"			Property	Larry D. Higgins ^{etc}	1239	482		Lot 7 Baldy Creek Plat PH I Lake Hts
34617 May 15 1985	"	Dobson J + Leroy J.			James J. Rindt ^{etc}	1239	560		Lot 32 + pt. lot 33 Stone Lake

DIRECT or GRANTOR Index to Deeds — Greenville County, S. C.

(2121)

REG. U. S. PAT. OFFICE *Chas McCott* County Indexes Since 1888 An Identifying Trade Mark

Open at Proper Tab according to First Letter or Letters of Name and refer to Buff Sub-Index sheet for page reference.

COTT FAMILY NAME INDEX No. 75 © 1949
MADE BY THE COTT INDEX COMPANY, COLUMBUS, OHIO
SOLD BY WALKER, EVANS & COGSWELL CO., CHARLESTON, S.C.

FILE NUMBER DATE OF RECORD	GRANTORS FAMILY NAMES	GIVEN NAMES ABCDEFGHIJ	GIVEN NAMES JKLMNO	GIVEN NAMES PQRSTUWXYZ	GRANTEES	BOOK	PAGE	No. of Acres	BRIEF DESCRIPTION, LOCATION, ETC. (Not Warranted)
35040 May 20 1985	Davis	Douglas			Daniel Stidham ^{etc}	1239	807		Lot
35614 May 23 1985	"	By master w. Daniel Yarborough Jr.			Joseph Robert ^{etal}	1240	96		Lot 10 Lowndes Hill Rd. Maple Hgts
"	"	By master w. Daniel Yarborough Jr.			Mary Elizabeth ^{etal}	1240	96		
36962 May 28 1985	"				Daryl M. Michael E. Hawkins	1240	354	6.39 ac	
36322 May 30 1985	"				Wayne S. Woma J. Davis	1240	595		Drillhole Patches Sec. III Lot, lot 354, Cr. Subdiv. A + 5 Subdiv.
36600 May 31 1985	"	Donald			Remith H. Davis ^{etc}	1240	273		Decided 11/53 pg 475 Cancellation of Land Contract, Aring
36828 May 31 1985	"		Contractor Inc.		John J. Hester Jr	1240	731		Lot 4 Mt Creek Pine Tr
36585 May 31 1985	"				Karen J. Davis	1240	747		Lot 5 2.23 ac.
37187 June 6 1985	"	Charles W.			Greenville County	1241	166		Drainage Assistance Agreement
37325 June 6 1985	"	Douglas			D. Steve Merritt ^{etc}	1241	249		Lot 11 + 12
37424 June 7 1985	"	Tom Alexander	Davis Dalton		H. B. Kinard ^{etc}	1241	220		Prop. Perry Unit 8 - D Jamb Park Hwy.
37997 June 13 1985	"	Blenda		Inc.	Cunningham ^{Inc}	1241	732	11.267 ac.	O'Neil Jr.
38057 June 13 1985	"	Della W +		Properties aka Roger Dale	J. Keith Cunningham	1241	788		St. Parcel Cr. Jambout Columbia Escrow
38523 June 18 1985	"			Inc.	Dan Del Baulden	1242	65		Lot 17 Piedm at Mt PH I
38694 June 19 1985	"	Mrs Debra A Mellette			J. Keith Cunningham	1242	183		Lot 2017 Forkell Rd, Wadfield Sec. Valleybrook
38607 June 19 1985	"	Debra M. AKA Jeanie Marie Davis Powell			Jody Jane Blunz ^{etal}	1242	116		Lot 42 Pine Valley Rd. Sec 1

DIRECT or GRANTOR Index to Deeds — Greenville County, S. C.

REG. U. S. PAT OFFICE *Chas McCott* County Indexes Since 1888
An Identifying Trade Mark

Open at Proper Tab according to First Letter or Letters of Name and refer to Buff Sub-Index sheet for page reference.

COTT FAMILY NAME INDEX No. 75 © 1949
MADE BY THE COTT INDEX COMPANY, COLUMBUS, OHIO
SOLD BY WALKER, EVANS & COGSWELL CO., CHARLESTON, S.C.

(C.C.)

FILE NUMBER DATE OF RECORD	GRANTORS FAMILY NAMES	GIVEN NAMES ABCDEFGH	GIVEN NAMES IJKLMNO	GIVEN NAMES PQRSTUVWXYZ	GRANTEES	BOOK	PAGE	No. of Acres	BRIEF DESCRIPTION, LOCATION, ETC. (Not Warranted)
29024 June 21, 1985	Davis		Otis		Paul Pepper ^{etc}	1242	498		Plt Curate Rd, Catledge Parcel 1 + 2 Sherman Ave + Garden, Bethel Sp
29022 June 27, 1985	"	Daniel J.		Joe N.	Edward W. Stephens ^{etc}	1242	849		pt lot 7 McSwain Dr. McSwain Sec. II
29822 June 28, 1985	"		Kimberly		Nedene Cross ^{etc}	1242	912		lot 104 Capewood Rd, Westwood
220 July 1, 1985	"	cancelled Darius & Lantaulay E. J. RMC Johnson		3-22-95 # 15496	BR 1607 Alan Dale Campbell ^{per ldr}	1243	239		Power of attorney Sec. 4 Sec. 7
165 July 1, 1985	Davis	David L.	Jackie B		Thomas K. Peck ^{etc}	1243	98		lot 141 Sycamore & Sycamore ct.
127 July 1, 1985	Davis		Joe J. ^{etc}		Peter J. Buchanan ^{etc}	1243	93		lot 66 Chippendale ct, Inycroft
"	"		Jaine S ^{etc}		" "	1243	93		Sec II
260 July 2, 1985	"		Jimmy Thomas		Phillip P. Wilbur ^{etc}	1243	270		Sec. 3 lot 34 Bethel Rd, Mtchison
1086 July 10, 1985	"	Annette R		Richard L.	Walter H. Burgess ^{etal}	1243	769		Belknap Cts. Sec III lot 49 Ashburn Place
1239 July 11, 1985	"	Billy J.			Cathy Lynn Davis	1243	919		Power of attorney
1999 July 16, 1985	"			Francis Thomas	Anastasia Marie Davis	1244	293		General Power of attorney
198 July 16, 1985	"	Marie Anastasia			Thomas Francis	1244	297		General Power of attorney
1670 July 16, 1985	"	Betty C. Eskew			Johnny D. Pearson ^{etal}	1244	208		lot 60 Highland Prop. Regime
2001 July 18, 1985	"		James R.		Charles A. Osborne	1244	418		Unit 24 Jarvis Ridge Hwy. Sec. 4, Piedmont Mfg. Co.
2057 July 18, 1985	"	Charles William			Lisa B. Davis	1244	437		Int. Lot 90 Hammett St.
3254 July 30, 1985	Davis		Mechanical Contractors		Duke Power Co.	1245	209		Right of way

DIRECT or GRANTOR Index to Deeds — Greenville County, S. C.

(N.I.) REG. U. S. PAT. OFFICE *Chas McCott* County Indexes Since 1888 An Identifying Trade Mark

Open at Proper Tab according to First Letter or Letters of Name and refer to Buff Sub-Index sheet for page reference.

COTT FAMILY NAME INDEX No. 75 © 1949
MADE BY THE COTT INDEX COMPANY, COLUMBUS, OHIO
SOLD BY WALKER, EVANS & COGSWELL CO., CHARLESTON, S.C.

FILE NUMBER DATE OF RECORD	GRANTORS FAMILY NAMES	GIVEN NAMES ABCDEFGH	GIVEN NAMES IJKLMNO	GIVEN NAMES PQRSTUVWXYZ	GRANTEES	BOOK	PAGE	No. of Acres	BRIEF DESCRIPTION, LOCATION, ETC. (Not Warranted)
3510 July 31, 1985	Davis			In. Properties	Sumner Building Systems Inc.	1245	277		Sub 7 Golden Cr. Estates Pt II
3883 Aug 2, 1985	"			Dellie B	Jaime Russell Cook	1245	616	3.47 ac.	Barton Rd.
4484 Aug 7, 1985	"	Carl		Robert B Ralph	Jacqueline C. Davis	1246	33		Sub lots 68 Lyndale Subd.
6383 Aug 23, 1985	"		Otis		Paul Pepper, Jr.	1247	102		Theresa D. Santt Jr. Lot C. Frontage Rd. T-85+
6542 Aug 26, 1985	"	Nyche	Otis Jr.	etal	Norman H. Thomas	1247	202		3 parcels
"	"	Alvin		Robert W.	" " "	1247	202		
6529 Aug 26, 1985	"		Otis Jr.		Jay W. Thomas	1247	199		3 parcels
6866 Aug 27, 1985	"			In. Properties	Sam Del Bldg	1247	389		Lot 8 Golden Creek Est Phase
6864 Aug 27, 1985	"			In. Properties	Sam Del Bldg	1247	390		Lot 9 Golden Creek Est Phase
7234 Aug 30, 1985	"			Tom	Western Carolina Regional	1247	754		Receipts owing 550.1-1-23
7962 Sept 4, 1985	"			Anthony Thomas	Grant Rex Davis	1247	946		Power of attorney
8247 Sept 9, 1985	"			OTTO	Otto F.	1248	416		Grant Lot Merion Rd. City View
8661 Sept 11, 1985	"			In. Properties	Sumner Bld. Systems Inc.	1248	615		Lot 11 Golden Cr Est Pt II
8845 Sept 12, 1985	"	Jaw Mrs Gloria Jaw Conzelle			Stephen P. Martin	1248	670		D. Sec. 2 Lot 10 Springfield Pt. New Haven
9235 Sept 16, 1985	"			B Josephine	David Callahan	1248	884		Co. Sec. B plots 46 W Crisp St. Stone lands

DIRECT or GRANTOR Index to Deeds — Greenville County, S. C.

REG. U. S. PAT OFFICE *Crum-Cott* County Indexes Since 1888 An Identifying Trade Mark

Open at Proper Tab according to First Letter or Letters of Name and refer to Buff Sub-Index sheet for page reference.

COTT FAMILY NAME INDEX No. 75 © 1949
MADE BY THE COTT INDEX COMPANY, COLUMBUS, OHIO
SOLD BY WALKER, EVANS & COGSWELL CO., CHARLESTON, S.C.

(99)

FILE NUMBER DATE OF RECORD	GRANTORS FAMILY NAMES	GIVEN NAMES ABCDEFGH	GIVEN NAMES IJKLMNO	GIVEN NAMES PQRSTUWXYZ	GRANTEES	BOOK	PAGE	No. of Acres	BRIEF DESCRIPTION, LOCATION, ETC. (Not Warranted)
10096 Sept 23, 1985	Davis			William ^E	Cecil A. Buchanan	1249	317		Cleveland Sp. Lot 82 Wonderland Range
10097 Sept 23, 1985	"			Maureen A. Peter ^L	Relane McIntyre ^{etal}	1249	318		Estates, Mauldin Lot 26 Oak Park Mrs. Burdette
10668 Sept 26, 1985	"			Mechanical Contractors ^{etal}	Mary Ellen Hamby ^{etal}	1249	588		Easement
10748 Sept 27, 1985	"	Walter B +	Ed Eugene		Bradley C. Prescott	1249	651		Lot 59 Mathwood
10993 Sept 30, 1985	"			L. Thomas	Carl E. Craig ^{etal}	1249	826		Lot 43, Imperial Hills Perwood
12900 Oct 14, 1985	"			Properties ^{etal}	Daniel L. Green ^{etal}	1250	876		Lot 20 Oak meadow Pt 2
13607 Oct 18, 1985	"			Margaret C.	The Coffee Co.	1251	583		Int Lot Co. N. Main + Coffee St
13538 Oct 18, 1985	Davis			Robert A.	Linda S. Sentry	1251	449	1.43	acs U S Hwy 25 Judson Mills Village
13802 Oct 21, 1985	Davis			Lyman Wayne	Samuel L. Woods, ^{etal}	1251	723		Lot 37 Fourth Ave. Per. 2
13891 Oct 22, 1985	"			Properties ^{etal}	Daw-Neil Builders ^{etal}	1251	753		Lot 16, Golden Creek Est. PH
14354 Oct 25, 1985	"			L. W. + Stevens	R. Donald Hulbrook ^{etal}	1251	967		Lot 54 Louise Ave
14653 Oct 25, 1985	"				William M. Webster, IV ^{etal}	1252	143		Lot Hampton Ave
16070 Nov 7, 1985	"			Paul Herald	Eva C. Davis	1252	979		Lot 16 also lot
16169 Nov 7, 1985	"	Eva C.			Paul H. Davis	1252	980		Lot 16 also lot Butler Sp. Lot 5, Brookdale Ave + Danvers
16729 Nov 14, 1985	"			Ruth L. Davis Stephens	Ruth L. First Fed S + L Assoc of C.	1253	308		Forest Sec II Lot 17 Berea Forest Cir. Berea
16923 Nov 15, 1985	"			Jones ^E	First Fed. S + L Assoc.	1253	414		Lot 87 Canterbury St
"	"			Miriam	"	1253	414		

DIRECT or GRANTOR Index to Deeds — Greenville County, S. C.

(991) REG. U. S. PAT. OFFICE *Chas McCorkle* County Indexes Since 1888 An Identifying Trade Mark

Open at Proper Tab according to First Letter or Letters of Name and refer to Buff Sub-Index sheet for page reference.

COTT FAMILY NAME INDEX No. 75 © 1949
MADE BY THE COTT INDEX COMPANY, COLUMBUS, OHIO
SOLD BY WALKER, EVANS & COGSWELL CO., CHARLESTON, S.C.

FILE NUMBER DATE OF RECORD	GRANTORS FAMILY NAMES	GIVEN NAMES ABCDEFGHIJ	GIVEN NAMES JKLMNO	GIVEN NAMES PQRSTUVWXYZ	GRANTEES	BOOK	PAGE	No. of Acres	BRIEF DESCRIPTION, LOCATION, ETC. (Not Warranted)
20102 Dec 16, 1985	Davis		etc		Sylvester Golden	1255	378		Lot 6 Alvin Dr, Bantley
21152 Dec 24, 1985	"	Donald D.	etc		William H. Cribb	1256	144		Unit 4-12. Holly Wood Hwy prop Regis
"	"	William	etc		"	1256	124		"
21388 Dec 27, 1985	"			Propertie	Dimmer Building	1256	198		Page II Lots 2+9 Golden Creek Estate
22351 Jan 6, 1986	"			Contractor	Dabriele, Duesman	1256	955		Right of way Farm Creek
22356 Jan 6, 1986	"	Bonnie		Phillip	Mark J. Lauritzen	1257	9		Lot 25 Standing Spr Ad. Greenwood (prop 2)
22746 Jan 17, 1986	"			Martha	Dreyfus, David	1257	887		Lot 208, Woodford Rd + Wood St.
25381 Jan 24, 1986	"			Richard Thomas	Sinde Adeline Smith	1258	968		Power of attorney Sunset Hills
25305 Jan 31, 1986	"			Margaret P. et al	Richard M. Halferd	1258	919		Lot 50 Central St. North
25378 Jan 31, 1986	"	C. C.			Thomas W. Creswell	1258	967		Sec. 115 Lot 161, Eastlippe way, Whitehills
25710 Feb 4, 1986	"			AKA Lucy Elizabeth Colbert Lucy Colbert	J. Edward Toledano Jr.	1259	192		Lot 9 + Lot 9 Augusta St. Park
26101 Feb 7, 1986	"			Mechanical Contractors Inc.	Shippers Supply Inc.	1259	457		Lot 3 Pelham Davis
26502 Feb 11, 1986	"			Propertie	Jan-De Bled Inc.	1259	609		Lot 14, Golden Creek Estate Phase
27636 Feb 21, 1986	"			Mechanical Contractors Inc.	Robert C. Pressley et al	1260	277		Lot 14 Heritage Glen Sec II
28267 Feb 28, 1986	"			Michael S. Andrew	Johnson Home Inc.	1260	766		Lot 80 Bellington Sec II
28582 Mar 3, 1986	"			Queen	City of Greenville	1260	861		Easement
28610 Mar 2, 1986	"	Dyce N + Sorell			City of Greenville	1260	889		Easement

DIRECT or GRANTOR Index to Deeds — Greenville County, S. C.

Open at Proper Tab according to First Letter or Letters of Name and refer to Buff Sub-Index sheet for page reference.

(22)

FILE NUMBER DATE OF RECORD	GRANTORS FAMILY NAMES	GIVEN NAMES ABCDEFGH	GIVEN NAMES IJKLMNO	GIVEN NAMES PQRSTUWXYZ	GRANTEES	BOOK	PAGE	No. of Acres	BRIEF DESCRIPTION, LOCATION, ETC. (Not Warranted)
28768 Mar 4, 1986	Davis			Walter	City of Greenville	1261	58		Easement
29400 Mar 16, 1986	"	Eleano			D. J. Davis	1261	504		General durable Power of attorney
29557 Mar 11, 1986	"			William	John D. Hall Jr.	1261	570		Chart 10-10.2 ac. - Bentons Park
29884 Mar 13, 1986	"		M. Guide		Joseph L. Gandy	1261	760		Property Line Agreement
30016 Mar 14, 1986	"			Properties	Jan-Old Builders	1261	885		Lot 11 Chick Creek Est. Pt. I
30572 Mar 19, 1986	"		Lottie J.		David Earl Jenkins	1262	232		General power of attorney
30636 Mar 26, 1986	"		Francis		Frank M. Jenkins	1262	306		Lot 29 Carolina Ave. Greenville
30648 Mar 25, 1986	"		Lydia C.		Lullie C. Gibson	1262	915	11.84 ac.	Bandy Creek Rd. Chick Spg.
31893 Mar 31, 1986	"	Douglas D.		Patricia	Jerry E. Joth	1263	96		Lot 262 Yellowwood Dr. Sec. 6
31906 Mar 31, 1986	"			Properties	William W. Freeman	1263	29		Lot 19, Oak Meadows Phase II
33051 Apr 11, 1986	"	Maria			Julia Inc.	1264	3		Bl. 1137 p. 534
33451 Apr 11, 1986	"	Bessie		Patricia	Jenks Inc.	1264	3		Bl. 1137 p. 534
33816 Apr 16, 1986	"	Charles R.			Sandra B. Davis	1264	278		Bl. 1137 p. 534
34332 Apr 21, 1986	"		Sammy C.		John Keller	1264	498		Lot 1/2 ac. Chick Spg. Sp.
34552 Apr 21, 1986	"	Geneva				1265	141		Lot 7 Chick Spg. Sp.
36507 Apr 29, 1986	"			Ralph	Daniel E. Miller	1265	141		Lot 6
36507 May 6, 1986	"	Donna +	Jerry		Duke Power Co.	1265	802		Right of way

DIRECT or GRANTOR Index to Deeds — Greenville County, S. C.

(22)

Open at Proper Tab according to First Letter or Letters of Name and refer to Buff Sub-Index sheet for page reference.

()

FILE NUMBER DATE OF RECORD	GRANTORS FAMILY NAMES	GIVEN NAMES ABCDEFGH	GIVEN NAMES IJKLMNO	GIVEN NAMES PQRSTUVWXYZ	GRANTEES	BOOK	PAGE	No. of Acres	BRIEF DESCRIPTION, LOCATION, ETC. (Not Warranted)
36723 May 7, 1986	Davis	By master W. Daniel		Yorkborough, Jr.	S. C. First Fed S + Assoc y	1265	855		Pine Valley, Eto Sec 1 Marshall Lot 4 2 Pinehurst Dr.
36932 May 8, 1986	"	Donald Ray		Judy	W. E. Shaw	1265	971		Lot 6 Shaw et.
36930 May 8, 1986	"	Debra		Properties	James Leary Bldg	1265	973		Lot 24, Golden Crk Est PH I
36939 May 8, 1986	"	"		"	James Leary Bldg	1265	974		Lot 25 Golden Creek Est. Phase
38367 May 20, 1986	"	"		"	Law-Off Bldg	1266	680		Lot 23 Golden Creek Estate Phase
39145 May 27, 1986	"	"		Public	Ellis P. Davis	1267	150		School Rd. O'Neil St. one ac. Mary Cady Rd + One ac Int. St
39866 May 26, 1986	"	J. M. Lowe		"	James Hugh Mitchell Properties Inc.	1267	466		Int. St Int pt Lot 23 Longford 19. P. Inc
42122 June 16, 1986	"	"		Thomas et al	Lauren Electric Prop Res Inc	1268	790		Right of way
42787 June 20, 1986	"	"		Richard W. et al	Dale Wood King	1269	138		Third Amendment to Declaration, for orig Section Bk. 1109 pg 246 + Amendment 1142 pg 488 + 1154 pg 543
42756 June 20, 1986	"	"	Lottie J.	"	David E. Jenkins	1269	134		Durable power of Attorney
41 July 1, 1986	"	Charles A.		"	John C. Newton	1269	954		Power of Attorney
252 July 1, 1986	"	"		Properties Inc.	Piedmont The Presbytery of The	1270	13		4 Lots Oak Meadows
104 July 3, 1986	"	Charles R.		"	Ventilated Airings	1270	373		Int. Lot 98 Chandler Street
1626 July 11, 1986	"	"	Contractor Da. Mechanical	"	Ray S. Woodall	1270	830		Int. Lot 3 Belton Davis Park Beechwood V
2379 July 11, 1986	"	"	James	"	Judy S. O'Neil	1271	276		Lot 4 - 2.85 ac also Int 2 Road

DIRECT or GRANTOR Index to Deeds — Greenville County, S. C.

Open at Proper Tab according to First Letter or Letters of Name and refer to Buff Sub-Index sheet for page reference.

(22)

FILE NUMBER DATE OF RECORD	GRANTORS FAMILY NAMES	GIVEN NAMES ABCDEFGHIJ	GIVEN NAMES JKLMNO	GIVEN NAMES PQRSTUVWXYZ	GRANTEES	BOOK	PAGE	No. of Acres	BRIEF DESCRIPTION, LOCATION, ETC. (Not Warranted)
2798 Jul 21 1986	Davis	now Brenda S. Nolan Brenda C.			Laura H. Keese	1271	574		Tract Pelham Rd. Butler Sp. Fields
4169 Jul 30 1986	"	by master W. Daniel Garbarough Jr. Jewel + Rick			Sec Housing + Urban Sengf. + Urban	1272	173		Lot 52 Valley View Li. Dykes Louisa Sp.
4423 Aug 21 1986	"	Charles D.		+ Shirley A. E. et al	Floyd McCoy	1272	242		Lot 1 Well Vista, Maria
5316 Aug 6 1986	"		Landrum		Lindsey Acres	1272	815		Release of Easement Restrictions
5699 Aug 8 1986	"	Dorcia			Dodge R. Miller	1273	16		Power of Attorney
5850 Aug 11 1986	"		contractor Ch. Mechanical		Walt R. Thacker	1273	126		Lot 43 Quince Run
6386 Aug 14 1986	"	Bena M.			H. Ray Davis	1273	460		Power of Attorney
6385 Aug 14 1986	"	H. Ray			Bena M. Davis	1273	466		Power of Attorney
6821 Aug 18 1986	"	Betsy P			Wood L. Freeman	1273	696		H. Tom Lot 6 Quince Run Quince Run Circle
7871 Aug 25 1986	"	by master W. Daniel Garbarough Jr. Estate of J. L.			Joe B. Thomason	1274	238	100	Acres Reedy River Fairview Sp.
7993 Aug 26 1986	"			Barlow Inc. Thomas et al	City of Greenville	1274	330		Right of way
7972 Aug 26 1986	"			Inc. Properties	San Del Builders Inc	1274	320		Lot 10 Bilder Creek Estate Pl 1 Blueberry Park
8057 Aug 26 1986	"	Nancy B.			Jimmy A. Davis	1274	365		Int Lot 6 Heland Circle
8262 Aug 27 1986	"	Electrical Constructors		Inc. et al	G. B. Stephens	1274	460		pg 536 of INTS and REH BL 1797 pg 980 subordination lease for orig. deed bk 1009
8326 Aug 27 1986	"	Eleanor K.			Brenda C. Ladrie	1274	453		Lot 12
8761 Aug 29 1986	"	Dan S. et al			Dale Morgan Carter	1274	677		Lot 25 Ellendale Ave.

DIRECT or GRANTOR Index to Deeds — Greenville County, S. C.

(221)

Open at Proper Tab according to First Letter or Letters of Name and refer to Buff Sub-Index sheet for page reference.

()

FILE NUMBER DATE OF RECORD	GRANTORS FAMILY NAMES	GIVEN NAMES ABCDEFGHIJ	GIVEN NAMES JKLMNO	GIVEN NAMES PQRSTUVWXYZ	GRANTEES	BOOK	PAGE	No. of Acres	BRIEF DESCRIPTION, LOCATION, ETC. (Not Warranted)
9607 Sept 5, 1986	Davis		^E Landrum		David B. Hughes ^{etc}	1275	193		Lot 8 W Georgia Rd
9869 Sept 8, 1986	"	Dail ^C + John P.			David & Rose McGee ^{etc}	1275	279		Lawrence St Lot 284 Newberry Place Sec. 15
11819 Sept 22, 1986	"	Chas P + Opal E.			Charles D. Cape Jr. ^{etc}	1276	341		Travelling Lot 57 Pinhook Dr Cedar Grove
12110 Sept 29, 1986	"	Wanda R + Thomas ^E			William A. Ryerbach ^{etc} Contractor Jr.	1276	849		Lot 14, Jayhawk Rd Lots 4+5 Balders Creek Estate Phase 2 3 lots Oak Meadows Sec. 2 also
13032 Sept 30, 1986	"			Contractor Jr. Properties	David Mechanical	1277	14		
13105 Sept 30, 1986	"			Contractor Jr. Mechanical	F. W. Gillespie Contractor Jr.	1277	25		9 parcels, Despt + also 4.87 ac.
13051 Sept 30, 1986	"			Beatty Jr.	David Mechanical ^{etc}	1277	15	154.81	ac. Austin Jr.
13333 Oct 1, 1986	"			Keith Robert	Gregory M. Poudelush ^{etc}	1277	182		Drive Lot 65 Gray Fox Run Circle
14090 Oct 7, 1986	"			G etc Beth	O. J. Lehman ^{etc}	1277	691		Lot 14
14339 Oct 8, 1986	"			By Ord of Greenville city in fact Louise M.	Richard W. Johnson Jr.	1277	848		Opp Perry Unit 15-20 Middleton Place Hwy
14396 Oct 8, 1986	"	John D.			Charles Powers	1277	867		Lot 14 Green Laurel Rd + Jones St.
14399 Oct 8, 1986	"			Janita Honey	Antonio Baigosa Venez.	1277	885		pt lot 14 William St.
14917 Oct 13, 1986	"			By master W. Daniel Spurgeon Jr. Gregory V. + Theresa M.	Sec of Housing + Urban	1278	191		Lot
15248 Oct 15, 1986	"			By master W. Daniel Spurgeon Jr. Joseph G + Mercedes	Sec. of Housing + Urban Shirley	1278	406		Sec. 6 Lot 43 D St. Jordan Mile Village
15790 Oct 17, 1986	"			B etc Brenda	J. Dean McGehee ^{etc}	1278	655		Lot 556 Wilshire Dr. Westland Sec.
						1278	655		

DIRECT or GRANTOR Index to Deeds — Greenville County, S. C.

REG. U. S. PAT OFFICE *Chem-Lock* County Indexes Since 1888 An Identifying Trade Mark

Open at Proper Tab according to First Letter or Letters of Name and refer to Buff Sub-Index sheet for page reference.

COTT FAMILY NAME INDEX No. 75 © 1949
MADE BY THE COTT INDEX COMPANY, COLUMBUS, OHIO
SOLD BY PHOTO COPY SUPPLY, MAULDIN, S. C.

(M/M)

FILE NUMBER	DATE OF RECORD	GRANTORS FAMILY NAMES	GIVEN NAMES ABCDEFGH	GIVEN NAMES IJKLMNO	GIVEN NAMES PQRSTUVWXYZ	GRANTEES	BOOK	PAGE	No. of Acres	BRIEF DESCRIPTION, LOCATION, ETC. (Not Warranted)
16999	Oct 28 1986	Davis	Atty in fact for Thresa S. Stewart	Nell S.		McClimow + 2nd, Inc	1279	344		Greer Chick Spg 3 Lot 24 + Lot 1 Pelham St. Norwood
17403	Oct 30 1986	"	By master w. Daniel Zankarough Jr.	Estate of J. L.		Charles L. Davis Sr.	1279	537		Lot 35 Julian Ave.
18082	Nov 3 1986	"	Evelyn S.		Ray O.	Ray O Davis	1279	907		Highlands Lots 28 + 29 Olney Dr Laurens Dr
20434	Nov 18 1986	"	Barbara + M.	Jerry E.	etal	Cameras Unlimited Inc.	1281	151		Lot CC Hwy 29 + Wellington Ave.
21231	Nov 25 1986	"		Jerry F. +	Danda L.	J. B. McClure Jr.	1281	570		Lot 64 Natchez - See 2
22122	Dec 2 1986	"		Anna L.		Arthur J. Weist	1282	90		West See 2 Lot 32 Burchum Ct Brookfield
22683	Dec 5 1986	"	Entrepreneur			Robert C. Settles	1282	372		Lot 5W. Washington St. See 2
22696	Dec 5 1986	"	By master w. Daniel Zankarough Jr.	Kent W.		Fed National Mtg. Assoc.	1282	375		Sp 3 Lot W. Bearden St. Greer, Chick
25752	Dec 18 1986	"	Alief			Wm S. Davis	1283	627		Lauren Rd Int lot Lauren Rd also Int lot
26876	Dec 29 1986	"	Ray L.		Peter R.	James C. Cantrell	1284	472		Lot 26 Mountainbrook
26777	Dec 29 1986	"		O. C. J.		Leta Davis	1284	295		Int Int 3 = 24.5 ac Gentle Sp.
27364	Dec 31 1986	"		Jack P.		J. B. Cozall Jr.	1284	883		Int 2 Parcels Lauren Rd.
27365	Dec 31 1986	"	Dean S.			J. B. Cozall Jr.	1284	886		Int 2 Parcels Lauren Rd.
28982	Jan 9 1987	"			Proprietor	Sam - Vel Bunker	1286	06		Lot 12 Gilder Creek Estate Phase I
29786	Jan 16 1987	"		L. R.	Lewis	Marjorie Dale Perkins	1286	420		Lot 3 = 0.999 ac.
29780	Jan 16 1987	"	Ella Mae		+ Dori W	Henry J. Jenkins	1286	423		Lot 56 Valley View Lane Sylvan Hill

DIRECT or GRANTOR Index to Deeds — Greenville County, S. C.

(M.M.I.)

REG. U. S. PAT. OFFICE *ChumCott* County Indexes Since 1888 An Identifying Trade Mark

Open at Proper Tab according to First Letter or Letters of Name and refer to Buff Sub-Index sheet for page reference.

COTT FAMILY NAME INDEX No. 75 © 1949
MADE BY THE COTT INDEX COMPANY, COLUMBUS, OHIO
SOLD BY PHOTO COPY SUPPLY, MAULDIN, S. C.

FILE NUMBER DATE OF RECORD	GRANTORS FAMILY NAMES	GIVEN NAMES ABCDEFGH	GIVEN NAMES IJKLMNO	GIVEN NAMES PQRSTUVWXYZ	GRANTEES	BOOK	PAGE	No. of Acres	BRIEF DESCRIPTION, LOCATION, ETC. (Not Warranted)
31358 Jan 3, 1987	Davis		B. Josephine		Michael W. Channing	1287	402		Lot 10
32751 Feb 10, 1987	"	Elizabeth		Donald	Jana Wood	1288	113		Protective Covenant for Jana Wood
32793 Feb 10, 1987	"		S Janell Williams	et al	Johnny W. Madden	1288	139		Rep. Tennessee Lot 401 See L. Waterwood Martin
32940 Feb 10, 1987	"	Mabel B. Elizabeth			Jana Wood, et al	1	573		dedication Book Greenville County
33003 Feb 11, 1987	"		S. Snow Marjorie	et al	B. E. Snow Jr.	1288	261		lots 8 + 9 Service Rd.
35558 Mar 3, 1987	"			Properties	Law - Ice Builder	1289	435		Lot 13 Guller Creek Estates Phase
37195 Mar 11, 1987	"		McWilliams Lara		Sandra D. Bishop	1290	144		Power of attorney
39064 Mar 11, 1987	"	Carolyn			Church In Bethel Calvary Baptist	1290	142		Lot 53 Sherwood Forest
39378 Mar 23, 1987	"				Jane W. Davis	1290	999		Lot 142 + Lot 143 Belmont 1/2 Sec.
41383 Apr 2, 1987	"	Bobby +	John W. M. M.		Thomas E. Welch	1291	811		Colonial Hills Lot 148 Chimney D. Sec. 3
43001 Apr 10, 1987	"		Maseley Margaret		Sarah Anne Harris Mack	1292	407		Power of attorney
43151 Apr 13, 1987	"			Dana G.	Jane O. Kendrick	1292	448		lots 7 + 8 Deery Mt. Ac.
43047 Apr 13, 1987	"		Contractor Mechanical		Jimmy E. Rice	1292	424	2.83	acres
43571 Apr 14, 1987	"				et al Donald C. Burk	1292	617		Woods Sec. V Lot 242 Rallegan Rd. Batony
43577 Apr 14, 1987	"		Master W. Daniel Scarborough Jr. Estate of	Thomas S.	Margaret Phillips Davis	1292	621		Valley Park Int Lot 1 Edwards Rd. Spring
46110 April 28, 1987	"			Robert C.	Cheryl S. Barton	1293	598		Lot 35 Palmetto Shoresway Dr.

DIRECT or GRANTOR Index to Deeds — Greenville County, S. C.

REG. U. S. PAT. OFFICE *Chas McCott* County Indexes Since 1888 An Identifying Trade Mark

Open at Proper Tab according to First Letter or Letters of Name and refer to Buff Sub-Index sheet for page reference.

COTT FAMILY NAME INDEX No. 75 © 1949 MADE BY THE COTT INDEX COMPANY, COLUMBUS, OHIO SOLD BY PHOTO COPY SUPPLY, MAULDIN, S. C.

(177)

FILE NUMBER	DATE OF RECORD	GRANTORS FAMILY NAMES	GIVEN NAMES ABCDEFGH	GIVEN NAMES IJKLMNO	GIVEN NAMES PQRSTUWXYZ	GRANTEES	BOOK	PAGE	No. of Acres	BRIEF DESCRIPTION, LOCATION, ETC. (Not Warranted)
46519	Apr 30 1987	Davis	Aley &	Lillian		Charles L. Langston ^{etal}	1293	685		23.50 Lot 5.C. Rd. 23.51 + S.C. Rd
47133	May 6, 1987	"	Charles	Mildred		Danwood Baptist Church ^{etal}	1294	244		Lot 25
48876	May 12, 1987	"			Jan Kirby	William E. McCoy	1294	721	1.0	ac. Kirby Rd.
49427	May 14, 1987	"			Phyllis ^{etal}	Charles S. Brown Jr.	1294	915		Lot 202 Burcombe Rd
49627	May 15, 1987	"		James S +	Thomas	Lee F. McDaniel	1295	24		Lot 187 Jimmy Slopes Sec. 3
49810	May 18, 1987	"	Donald +	Kathryn		Jose L. Watley Jr.	1295	93		Lot 400 Del Norte Sec. 4
50638	May 20, 1987	"	Douglas			Mansfield Park Sect A	1295	378		modification of protective Covenants for lots see Deed Bk 700 pg 387
"	"	"	Brenda			" " "	1295	378		
52417	May 29, 1987	"			Walter	Jim Mason Jr. ^{etal}	1296	70		Lot 3-A + 8 O'Neil Dr.
52754	June 1, 1987	"	Charles E Jr.			Maurice F. Hark	1296	251		Lot 44 Cherokee Park
53015	June 2, 1987	"			Richard A.	Richard E. Edwards ^{etal}	1296	403		Lot 26 Mt. View Ave
53014	June 2, 1987	"			Richard A.	Richard E. Edwards ^{etal}	1296	404		Lot 10 Grace Hope Park Dr.
53521	June 3, 1987	"			Ruth R.	Nathan S. Whitworth ^{etal}	1296	635		Its 47+48 Dickland Dr.
53860	June 4, 1987	"	Berna M.			Alan W. Mendie	1296	732		Lot 152 Cliff Ridge Colony Phase I See deed Bk 1216 pg 574 First Amendment to Restriction, for info
54416	June 8, 1987	"	Wella A			Lakeside Phase I	1296	974		
55600	June 15, 1987	"		James H.		Greenville County	1297	430		Drainage Assistance Agreement

DIRECT or GRANTOR Index to Deeds — Greenville County, S. C.

(970)

REG. U. S. PAT OFFICE *Chas McCott* County Indexes Since 1888 An Identifying Trade Mark

Open at Proper Tab according to First Letter or Letters of Name and refer to Buff Sub-Index sheet for page reference.

COTT FAMILY NAME INDEX No. 75 © 1949
MADE BY THE COTT INDEX COMPANY, COLUMBUS, OHIO
SOLD BY PHOTO COPY SUPPLY, MAULDIN, S. C.

FILE NUMBER	GRANTORS FAMILY NAMES	GIVEN NAMES ABCDEFGH	GIVEN NAMES IJKLMNO	GIVEN NAMES PQRSTUWXYZ	GRANTEES	BOOK	PAGE	No. of Acres	BRIEF DESCRIPTION, LOCATION, ETC. (Not Warranted)
55480 June 15, 1987	Davis			Virginia	John Peter T Dodge	1297	312		Lot 46 Canterbury Sec 1
56379 June 18, 1987	"	Ashby W			Lynne W. Davis	1297	695		Lot 40 Chaucer Creek Map III Sec 11
56380 June 18, 1987	"	Ashby W			Lynne W. Davis	1297	696		Lot 44 Sweetwater ct Sugar
57005 June 22, 1987	"		Melissa B. etal		Irvin Creek Cove	1297	976		Amendment to Restrictions
" "	"		Michael D etal		" " "	1297	976		
711 July 6, 1987	"	David			Joseph Thomas Banister etal	1299	58		Lot 145 Sec 4 Woods
1077 July 7, 1987	"	Elizabeth Mabel B.			Thomas S. Smith etal	1299	172		Land for title Lot 5 Tenn
1678 July 7, 1987	"	Elizabeth Mabel B.			Patricia L. Carver	1299	171		Lot 11 Tenn Woods
1998 July 10, 1987	"	Carol M	Hendrickson		Judy K. Payne etal	1299	552		Lot 61 Paris mt. Pine
2007 July 13, 1987	"		G M. G. Lewis		Lewis M. Davis S.	1299	557		General Power of attorney
2009 July 13, 1987	"	Caroline			Lewis M. Davis S.	1299	559		General Power of attorney
2008 July 13, 1987	"		G M. S. Lewis		Lewis M. Davis G.	1299	561		General Power of attorney
2015 July 13, 1987	"			Phyllis O. etal	Evelyn B. Brock	1299	563	1.1	Acres Newham's Bridge Rd. Woods
2219 July 14, 1987	"	Mabel B Elizabeth			Donald A. Simmons etal	1299	674		Land for title, Lot 10 Tenn
2218 July 14, 1987	"	Mabel B Elizabeth			Samuel E. Peters etal	1299	676		Land for title, Lot 12 Tenn Woods
2217 July 14, 1987	"	Mabel B Elizabeth			Robert L. Wright etal	1299	678		Land for title, Lot 22 Tenn Woods

DIRECT or GRANTOR Index to Deeds — Greenville County, S. C.

REG. U. S. PAT OFFICE *ChumCott* County Indexes Since 1888 An Identifying Trade Mark

Open at Proper Tab according to First Letter or Letters of Name and refer to Buff Sub-Index sheet for page reference.

COTT FAMILY NAME INDEX No. 75 © 1949
MADE BY THE COTT INDEX COMPANY, COLUMBUS, OHIO
SOLD BY PHOTO COPY SUPPLY, MAULDIN, S. C.


(00)

FILE NUMBER	DATE OF RECORD	GRANTORS FAMILY NAMES	GIVEN NAMES ABCDEFGH	GIVEN NAMES IJKLMNO	GIVEN NAMES PQRSTUWXYZ	GRANTEES	BOOK	PAGE	No. of Acres	BRIEF DESCRIPTION, LOCATION, ETC. (Not Warranted)
2942	July 16, 1987	Davis	Mabel B.			Robert E. News	1299	951		woods Bond for title Lot 34 Jena
2968	July 16, 1987	"	Elizabeth		jr. et al	White Horse Investors	1299	960		Memorandum of Partnership
3071	July 17, 1987	"	Mabel B.		James E.	Charles E. Howard	1299	992		Agreement
3084	July 17, 1987	"	Elizabeth		Lewis M. Sr.	Caroline W. Davis	1299	978		General power of attorney
3233	July 17, 1987	"			et al	Atlantic Automobile Assoc. Inc.	1300	67		Lot 14 Laurel Dr. Lot 11 Skyline Dr. also
3520	July 20, 1987	"	Elizabeth Mabel B.			Emerald Weavep. et al	1300	160		Bond for title
3519	July 20, 1987	"	Elizabeth Mabel B.			Faith Ross	1300	162		Bond for title
3817	July 22, 1987	"	Elizabeth Mabel B.			works of the City of Greenville Commissioner of Public	1300	276		+ appropriate installed Jena woods all water mains, less, values
3944	Aug 4, 1987	"	Elizabeth Mabel B.			Ope O. Chappin	1301	693		berry wood Bond for title, lots 29+39
3977	Aug 4, 1987	"	Elizabeth Mabel B.			Fairbanks Co.	1301	695		Bond for title, lot 4+18
3996	Aug 4, 1987	"	Elizabeth Mabel B.			Philip R. Snipes	1301	697		woods Bond for title, lot 14 Jena
3995	Aug 4, 1987	"	Elizabeth Mabel B.			Cambridge Builders + Weavep	1301	699		berry wood Bond for title, lots 6, 15, 17, 23, 24
4014	Aug 5, 1987	"	Elizabeth Mabel B.			Dick Properties Inc.	1301	843		lot 28 Jena wood
4197	Aug 10, 1987	"	Dennis M.			Beverly C. Davis	1302	114		quitclaim lot 12 Old Grove Estate
8098	Aug 14, 1987	"			Robuthea	Elizabeth R. Scott	1302	497	2.84	ac. J.C. Hwy 11 Along road 2p
8381	Aug 17, 1987	"			Virgil B.	jean B. Davis	1302	637		general power of attorney

DIRECT or GRANTOR Index to Deeds — Greenville County, S. C.

(001)

REG. U. S. PAT. OFFICE *Chas. McClure* County Indexes Since 1888 An Identifying Trade Mark

 Open at Proper Tab according to First Letter or Letters of Name and refer to Buff Sub-Index sheet for page reference.

COTT FAMILY NAME INDEX No. 75 © 1949
MADE BY THE COTT INDEX COMPANY, COLUMBUS, OHIO
SOLD BY PHOTO COPY SUPPLY, MAULDIN, S. C.

FILE NUMBER DATE OF RECORD	GRANTORS FAMILY NAMES	GIVEN NAMES ABCDEFGHIJ	GIVEN NAMES JKLMNO	GIVEN NAMES PQRSTUVWXYZ	GRANTEES	BOOK	PAGE	No. of Acres	BRIEF DESCRIPTION, LOCATION, ETC. (Not Warranted)
8117 Aug 19 1987	Davis	Chelyse J.			Bonnie Chesney ^{etc}	1302	807		Lot 24 Table Rock Rd. Cleveland
9607 Aug 20 1987	"	Betty W. Jones M.			Richard W. Schaeffer ^{etc}	1302	970		Lot 31 Butler Spg. Rd.
9334 Aug 24 1987	"	Frank D.			Billy J. Harrison ^{etc}	1303	185		Lot 30 Chuk Spg. Rd.
10353 Aug 28 1987	"	By Greenville County Probate Judge Andre Dante (Minor)			Charles Davis	1303	682		Conservatorship
10487 Aug 28 1987	"			D. H. Sue	Paul L. Roon ^{etc}	1303	758		pt. lots 12, 13, 14 Duke St.
10544 Aug 28 1987	"	Eymable B. Charlitta			The Fairbanks Co. Inc.	1303	782		Lot 18 Terra Wood
10516 Aug 31 1987	"	Eymable B. Charlitta			Robert E. Hines ^{etc}	1303	947		Lot 34 Terra Wood
12164 Sept 9 1987	"	AKA Myrtle Pittman Davis Myrtle P.		Reserved Life Estate	Dallas Wade Davis ^{etc}	1304	623		Baywood Ave Lot Keith Dr. Also Lot
12510 Sept 10 1987	"	Eymable B. Charlitta			Philip B. Soper	1304	770		Lot 14 Terra Wood
13443 Sept 16 1987	"	Michel B. Elizabeth			Siles Properties, Inc. ^{etc}	1305	256		Terra Woods Bond for Title Lots 9, 16 + 26
13403 Sept 16 1987	"	Myron III Sue Ann			Thomas A. Obanjo	1305	244		Lot Meadowlark Lane Mauldin
13943 Sept 21 1987	"			Sue A.	Tommy R. Bassett	1305	477		Lot 12 Woodland Dr.
14257 Sept 22 1987	"	Bary J.		+ Shelley B.	T. Nest McCartney ^{etc}	1305	601	0.19	Acc Hampton Ave.
14557 Sept 24 1987	"	Barbara		+ Rickey A.	Russell Muse ^{etc}	1305	774		Sec 2 Pt Lot 8 Colonial Acres
14832 Sept 25 1987	"			John P. Sue	Louise Curton Davis ^{etc}	1305	918		General Verbal Power of Attor
14877 Sept 25 1987	"	Charles L. J.			Andrew W. Adams ^{etc}	1305	939		Lot 8 Babar Court. Mauldin
"	"	Cassandra			"	1305	939		"

DIRECT or GRANTOR Index to Deeds — Greenville County, S. C.

REG. U. S. PAT OFFICE *Chas McColl* County Indexes Since 1888 An Identifying Trade Mark

Open at Proper Tab according to First Letter or Letters of Name and refer to Buff Sub-Index sheet for page reference.

COTT FAMILY NAME INDEX No. 75 © 1949
MADE BY THE COTT INDEX COMPANY, COLUMBUS, OHIO
SOLD BY PHOTO COPY SUPPLY, MAULDIN, S. C.

(99)

FILE NUMBER	DATE OF RECORD	GRANTORS FAMILY NAMES	GIVEN NAMES ABCDEFGH	GIVEN NAMES IJKLMNO	GIVEN NAMES PQRSTUWXYZ	GRANTEES	BOOK	PAGE	No. of Acres	BRIEF DESCRIPTION, LOCATION, ETC. (Not Warranted)
15074	Sept 28, 1987	Davis	Mabel B Elizabeth			DBA Ross Builders Charles M. Ross et al	1306	73		Lot 19 Dena Woods
15231	Sept 29, 1987	"	By master w.	Daniel Spbarough Jr	Thomas L.	Alliance Mortgage Co.	1306	124		Prop. Reg. Unit 78 Ridgerview Hwy
15660	Sept 30, 1987	"	By attorney in fact	Frank Line	Frank	E. Ray Brown Jr.	1306	366		Lot 6 Franklin Rd. apt lot 5
16563	Oct 6, 1987	"				Virginia Davis	1306	927		Langsbury Int lot 46 Third Way St.
16721	Oct 8, 1987	"			Inc. Properties	San-Hel Builders Inc	1307	237		Pl 1 Lot 15 Silder Creek Ests
17119	Oct 9, 1987	"	Donald P. et al			David E. Seerist	1307	353		Lot 28 Phillip Trail
"	"	"	See et al			"	1307	353		"
17421	Oct 12, 1987	"		Ev.		Metropolitan Sewer	1307	547		Right of Way (539/2-1-38)
17779	Oct 15, 1987	"	Cheryl Joseph			Drew A. Davis Jr	1307	804	2.0	ac. Cleveland Sp.
18111	Oct 16, 1987	"		Wanda Kay	Wanda Kay	Robert J. Henry et al	1307	979		cont Lot 108 See 13. Woodfield
18357	Oct 19, 1987	"	Haltzenderff Frances			Leta Perryman	1308	125		one also lot 6 also 2.09 acres Trust Agreement 13 Lots Davison's Rectan
18442	Oct 20, 1987	"	Mabel B. Elizabeth			Cambridge Builders & Developers Inc.	1308	198		Lot 6 Dena Woods
18816	Oct 24, 1987	"		exc. John L.		John L. Davis	1308	416		also lot Chick Spring Sp. due to Lots 37 Noble St also pt lot 38+61
19911	Oct 28, 1987	"	Represented Commercial	Inc.		Frank L. Davis	1309	31	5.24	ac. Augusta Rd
20621	Nov 2, 1987	"		Indiv & Corp.		Dore W. Davis	1309	446		See J. Sugar Creek Lot 137 Sugar Creek same Map 4
20629	Nov 2, 1987	"		Mary E Mary E	Hawkins	Estelle Kirby et al	1309	438		Lot Pleasant Dr Mauldin

DIRECT or GRANTOR Index to Deeds — Greenville County, S. C.

(991)

REG. U. S. PAT. OFFICE *Chambers* County Indexes Since 1888 An Identifying Trade Mark

Open at Proper Tab according to First Letter or Letters of Name and refer to Buff Sub-Index sheet for page reference.

COTT FAMILY NAME INDEX No. 75 © 1949
MADE BY THE COTT INDEX COMPANY, COLUMBUS, OHIO
SOLD BY PHOTO COPY SUPPLY, MAULDIN, S. C.

FILE NUMBER DATE OF RECORD	GRANTORS FAMILY NAMES	GIVEN NAMES ABCDEFGHIJ	GIVEN NAMES JKLMNO	GIVEN NAMES PQRSTUVWXYZ	GRANTEES	BOOK	PAGE	No. of Acres	BRIEF DESCRIPTION, LOCATION, ETC. (Not Warranted)
21151 Nov 5, 1987	Davis			etal James H. Jr.	George T. McNeelery	1309	763		2 1/2 Acs. Lot 7 Lamont Lane, Lee map of Sec 1 Sugar Creek
21332 Nov 6, 1987	"	Andrew Daniel			Sue D. Davis	1309	846		Lot 137 Sugar Creek Lane Sec 1 Sugar Creek
21343 Nov 6, 1987	"			Osmond William	Sue D. Davis	1309	849		Lot 137 Sugar Creek Lane map of map of Sec 1 Sugar Creek
21344 Nov 6, 1987	"			Wesley John	Sue D. Davis	1309	851		Lot 137 Sugar Creek Lane
23403 Nov 13, 1987	"			Im Piperline	Daw - Old Builders	1310	486		Lot 5 Golden Creek Estate Phase 1/4 acre prop Remy
23942 Nov 17, 1987	"	Elizbeth By master w.		in pit for medical stone Daniel Zarkowich Jr.	Nyle M. Naber	1310	710		Unit # 14 - D Davis Village 10 - 24 pg 17
24018 Nov 18, 1987	"			Robin	Sec 9 Housing & Urban	1310	755		Lot Blanch Dr. Plat Book
24437 Nov 20, 1987	"	Mable B Elizbeth			The Fairbanks Co. Inc.	1311	13		Lot 4 Jena Wood Subd.
24506 Nov 20, 1987	"	Mable B Elizbeth			Charles M. Rose	1311	61		Lot 27 Jena Wood Subd. Crestwood Subd
25173 Nov 25, 1987	"	Daniel Jr Monica	B		Larry L. Childers	1311	341		Lot 680 Yellow Wood Ln. Sec. IV
25247 Nov 27, 1987	"	Barth + Marvin			Steve Eskew	1311	408		Lot Pelham School District
25306 Nov 27, 1987	"			E	Louise Curator Davis	1311	439		Lot 7 E. Perry Rd. Ext. Paris
26327 Dec 4, 1987	"	El Mabel B Elizbeth			Cambridge Builders +	1312	126		Lot 23 Jena Wood
26994 Dec 9, 1987	"	By master w. Brett M. etal		Daniel Zarkowich Jr.	Western Fed S & A Assoc	1312	509	125.369	Acres Ashmore Bridge Rd
27679 Dec 14, 1987	"	Mable B Elizbeth			Ronith A. Wolberg	1312	848		Lot 40 Jena Wood Subd.
27936 Dec. 16, 1987	"	Angela Kathleen +		Carl, Jr. William	James Robert Stanton,	1312	996	1.0 ac.	S. E. Hwy 8 Oaklawn

DIRECT or GRANTOR Index to Deeds — Greenville County, S. C.

(QQ 1)

REG. U. S. PAT. OFFICE *Chas McCott* County Indexes Since 1888 An Identifying Trade Mark

Open at Proper Tab according to First Letter or Letters of Name and refer to Buff Sub-Index sheet for page reference.

COTT FAMILY NAME INDEX No. 75 © 1949 MADE BY THE COTT INDEX COMPANY, COLUMBUS, OHIO SOLD BY PHOTO COPY SUPPLY, MAULDIN, S. C.

FILE NUMBER DATE OF RECORD	GRANTORS FAMILY NAMES	GIVEN NAMES ABCDEFGHIJ	GIVEN NAMES JKLMNO	GIVEN NAMES PQRSTUVWXYZ	GRANTEES	BOOK	PAGE	No. of Acres	BRIEF DESCRIPTION, LOCATION, ETC. (Not Warranted)
37413 Mar 1, 1988	Davis	B Ainta + Mike Jordan			Myron J. Paris ^{et al}	1318	269		Lot 14 Rayne Dr. Near Cree Rd. Mauldin
37662 Mar 15, 1988	"	Florence Harraine		et al	Frank D. Steading ^{et al}	1319	437		Int Lot 22 Ashmore Bridge
40883 Mar 24, 1988	"	By master W. Daniel Graham		et al	James H. Bunker ^{et al}	1320	74		Lot 6 Golden Creek Estates Ph Western Hills Sec T+II
41763 Mar 30, 1988	"	Donna M.		Robert J.	Lynnda R. Colworth ^{et al}	1320	589		Lot 26 Hudson Farm Rd. Way Draughton II Ph II Pwd
42006 Mar 31, 1988	"	Cynthia S. Pollard			James J. Easter ^{et al}	1320	714		Lot 24 Stallings Rd + Draughton
43439 Apr 8, 1988	"	Debra			Eric L. Dellinger ^{et al}	1321	545		Lot 130 Country Estate Sec II
43762 April 11, 1988	"	E. Edwin		et al	Steven M. Moore ^{et al}	1321	726		Summerville Sec 2 Lot 25 Westwood - South Sub
44136 April 13, 1988	"	Mabel B. Elizabeth			Jerry A. Wehr ^{et al}	1321	916		Lot 38 Terra Woods Sub.
44896 April 19, 1988	"	Personal Rep Ernie Sue		et al	Ernie Sue B. Davis	1322	379		Deed of Distribution Lot 0.94 ac. Tract Augusta Rd.
45352 April 21, 1988	Davis			John Henry Jr.	William	1322	379		
46351 Apr 27, 1988	Davis	Harry L. III			Marty Reynolds	1322	691		Lot 1 + 2 part of J.W. Hudson ^{et al} Residences
46961 May 2, 1988	"	Elizabeth Mabel B.			Reno Russell Boyd	1323	232		Unit 71 Jamestowne II See deed bk 1301 pg 1493 Release from Bond title
46956 May 3, 1988	"	Elizabeth Mabel B.			Joe O. Charing	1323	682		Lot 29 Terra Woods
47513 May 3, 1988	"	Elizabeth Mabel B.			Dany J. Moore ^{et al}	1323	683		Terra Woods Bond for title. Lot 46
					Raymond Lamar Simpson	1323	984		

DIRECT or GRANTOR Index to Deeds — Greenville County, S. C.

REG. U. S. PAT. OFFICE *Chas. McCall* County Indexes Since 1888 An Identifying Trade Mark

Open at Proper Tab according to First Letter or Letters of Name and refer to Buff Sub-Index sheet for page reference.

COTT FAMILY NAME INDEX No. 75 © 1949
MADE BY THE COTT INDEX COMPANY, COLUMBUS, OHIO
SOLD BY PHOTO COPY SUPPLY, MAULDIN, S. C.

(RR)

FILE NUMBER DATE OF RECORD	GRANTORS FAMILY NAMES	GIVEN NAMES ABCDEFGHIJ	GIVEN NAMES JKLMNO	GIVEN NAMES PQRSTUVWXYZ	GRANTEES	BOOK	PAGE	No. of Acres	BRIEF DESCRIPTION, LOCATION, ETC. (Not Warranted)
47502 May 3, 1988	Davis			<i>John C. et al</i>	<i>Richard B. Hough Jr. et al</i>	323	982		pt lot 49 Collins Ridge Dr Collins Creek Sub Sec 2
"	"			<i>Nancy S. et al</i>	"	323	982		
48494 May 9, 1988	"			<i>Prattin A.</i>	<i>Mabel B. Davis</i>	324	559		Power of attorney
48567 May 16, 1988	"	<i>Mabel B.</i>			<i>Thomas C. Smith et al</i>	324	607		Lot 5 Iron Wood Subd.
49161 May 12, 1988	"	<i>Elizabeth</i>		<i>Jonathan S. et al</i>	<i>Charles Z. Packard III</i>	1324	997		Lot 14 Penarth Dr.
"	"			<i>Teresa G. et al</i>	" " " "	1324	997		
50746 May 18, 1988	"	<i>Donald</i>	<i># 8130</i>	<i>Aug 13, 1988</i>	<i>Russel Swan et al</i>	325	601		Review fall. Bond for title, lot 14 Sec A
50693 May 18, 1988	"			<i>Rose M. et al</i>	<i>James W. Stewart et al</i>	325	595		lot Iron St + Maple St, Villa Pine Forest Subd.
51699 May 24, 1988	"	<i>Hassle</i>			<i>Vickie Lynn Lucas</i>	1326	61		Lot 969 Vine Hill Rd.
52061 May 26, 1988	"	<i>Bertha</i>			<i>Bertha Lee Davis</i>	326	266		Parcel Junkin Dr. abv 63.7a Pine Rd Junkin Dr.
"	"			<i>Estate of By P.R. James H.</i>	"	326	266		
52178 May 26, 1988	"			<i>W.L.</i>	<i>Judy H. Davis</i>	326	314	.35 ac.	plat 13k. 15-J pg. 15
52276 May 27, 1988	"	<i>Mabel B.</i>			<i>Charles M. Ross et al</i>	326	381		lot 33 Iron Wood Subd.
54516 June 8, 1988	"	<i>Elizabeth</i>			<i>Luce B. Jordan</i>	327	591		lot 5.94 ac. Saluda River
54618 June 9, 1988	"	<i>Charlotte Epps</i>		<i>Welfad</i>	<i>Edna Davis</i>	327	700		Power of attorney
54680 June 9, 1988	"			<i>Welfad</i>	<i>Larry Davis</i>	327	702		Substitute Power of attorney

DIRECT or GRANTOR Index to Deeds — Greenville County, S. C.

(RR1)

REG. U. S. PAT. OFFICE *Chas McColl* County Indexes Since 1888 An Identifying Trade Mark

Open at Proper Tab according to First Letter or Letters of Name and refer to Buff Sub-Index sheet for page reference.

COTT FAMILY NAME INDEX No. 75 © 1949
MADE BY THE COTT INDEX COMPANY, COLUMBUS, OHIO
SOLD BY PHOTO COPY SUPPLY, MAULDIN, S. C.

FILE NUMBER DATE OF RECORD	GRANTORS FAMILY NAMES	GIVEN NAMES ABCDEFGHIJ	GIVEN NAMES JKLMNO	GIVEN NAMES PQRSTUVWXYZ	GRANTEES	BOOK	PAGE	No. of Acres	BRIEF DESCRIPTION, LOCATION, ETC. (Not Warranted)
5334 June 14, 1988	Davis	Frank D.			Brandi K Painter	1328	24	2.0	ac. prop of P.C. Johnston
56256 June 17, 1988	"			Ronald D	Thomas J. Sloan <i>et al</i>	1328	645		2.0 lot 2 Calloway Rd. Sylva
56199 June 19, 1988	"	Elizabeth Mable B.			Louis G. Manion <i>et al</i>	1328	604	31.9	ac. Shady Lane Tract (Wood)
56529 June 20, 1988	"	J. Elaine Linda			Claw F. Makeman <i>et al</i>	1328	693		Belrage, Tenn. Tract lot 3 Shady Lane, Attamok
56452 June 20, 1988	"	James C John		B. J.	Douglas C. Colman	1328	763		lot 1 Hanatank Sub.
56543 June 21, 1988	"	J. M. M.D. P.A. Lewis			J. C. Stroudmeyer <i>et al</i>	1328	772		Chick Spur 26 lot 11-C Memorial Dr. (Green)
56661 June 22, 1988	"	AICA Barbara M. Barbara M.			Ernest L. Wicker Jr. S/A Doris N. Edwards	1329	45		lot 16 Parkway Ave + pl lot 15 West Kenic Dr.
57369 June 23, 1988	"	(Indexed in Error) (see Daves)		R. E. et al	Doris M. Edwards	1329	234		Need of Distribution, pl lot, lot 13+14
58284 June 30, 1988	"			Robert D.	Annice J. Davis	1330	14		lot lot 23 Forest Hill
180 July 1, 1988	"	Ernie Enterprise			Lane M. Palmer	1330	224		Regime Unit 179 Reunited Hair pump
1958 July 7, 1988	"	Elizabeth Mable B.			Donald A. Jensen <i>et al</i>	1330	680		Mansion + Charles E. Howard Jr. See Deed BK 1322 pg 674 Bond for title assigned to Louis G.
1953 July 7, 1988	"	Elizabeth Mable B.			Samuel E. Petros <i>et al</i>	1330	680		Charles E. Howard Jr. See Deed BK 1399 pg 676 Bond for title assigned to Louis G. Manion +
1959 July 7, 1988	"	Elizabeth Mable B.			Robert L. Wright <i>et al</i>	1330	680		Charles E. Howard Jr. See Deed BK 1499 pg 678 Bond for title assigned to Louis G. Manion
1958 July 7, 1988	"	Elizabeth Mable B.			Emerald Development <i>et al</i>	1330	680		Charles E. Howard Jr. See Deed BK 1300 pg 160 Bond for title assigned to Louis G. Manion
1954 July 7, 1988	"	Elizabeth Mable B.			Faith Ross	1330	680		Charles E. Howard Jr. See Deed BK 1300 pg 162 Bond for title assigned to Louis G. Manion +
1963 July 7, 1988	"	Elizabeth Mable B.			Joe V. Claring	1330	680		Charles E. Howard Jr. See Deed BK 1301 pg 693 Bond for title assigned to Louis G. Manion +

DIRECT or GRANTOR Index to Deeds — Greenville County, S. C.

REG. U. S. PAT. OFFICE *Deeds* County Index Since 1888 An Identifying Trade Mark

Open at Proper Tab according to First Letter or Letters of Name and refer to Staff Sub-index sheet for page references.

GOVT FAMILY NAME INDEX No. 75 © 1949 MADE BY THE GOVT INDEX COMPANY, COLUMBUS, OHIO SOLD BY PHOTO COPY SUPPLY, MAULDEN, S. C.

(55)


FILE NUMBER DATE OF RECORD	GRANTORS FAMILY NAMES	GIVEN NAMES ABCDEFGHIJ	GIVEN NAMES KLMNOP	GIVEN NAMES QRSTUVWXYZ	GRANTEES	BOOK	PAGE	No. of Acres	BRIEF DESCRIPTION, LOCATION, ETC. (Not Warranted)
955 July 7, 1988	Davis	Elizabeth	Mable	B.	Cambridge Builders ^{Inc.} + Devlop.	1330	680		Charles E. Howard see Deed Bk. 1301 pg 699 Bond for title assigned to Louis G. Manias
951 July 7, 1988	"	Elizabeth	Mable	B.	Giles Properties Inc.	1330	680		Charles E. Howard see Deed Bk. 1305 pg 256 Bond for title assigned to Louis G. Manias
964 July 7, 1988	"	Elizabeth	Mable	B.	Raymond Lamar Simpson ^{etal}	1330	680		Charles E. Howard see Deed Bk. 1312 pg 988 Bond for title assigned to Louis G. Manias
1676 July 7, 1988	"	Elizabeth	Mable	B.	Louis G. Manias ^{etal}	1330	680		Assignments of Bond for title
1374 July 8, 1988	"		Margaret	Jata ^{etal}	Vera Frances Few	1330	992		Int 5 1/2 Acres Little Texas Nat. Rds.
2255 July 13, 1988	"		Joanna S.	^{etal}	Lou Anne O. Bahh	1331	544	1.54	Acres Tall Pines + Nash Mill Rds.
2280 July 13, 1988	"		Joanna S.	^{etal}	Nancy Lynette Owens	1331	549	1.54	Acres Tall Pines + Nash Mill Rds.
2281 July 13, 1988	"		Joanna S.	^{etal}	Lisa Marion Owens	1331	550	1.54	Acres Tall Pines + Nash Mill Rds.
2492 July 18, 1988	"	By master of	Daniel	zabarough jr.	Administrators ^{Attors} Paul + Samuel	1331	966		Lot 19 Pleasant St. Mauldin
3291 July 19, 1988	"		Charlotte	Epps ^{etal}	Grace Epps	1332	247		Int Lot Oaklawn 3. Condo. Attn: Prop Ray Simball ©
3315 July 20, 1988	"			Darlene Jerry	Robert B. McClary ^{etal}	1332	276		Unit 24 Oak Grove Village Rd.
5345 July 29, 1988	"	Gerald R.			R. Earl Campbell ^{etal}	1333	453	6.4	Acres Packs Mountain Ponder Westwood Sec 3
5671 Aug 1, 1988	"	Lynn Deborah		Douglas Robert	micah J. Johnson	1333	605		Lot 251 Sellowood Circle
5960 Aug 2, 1988	"		Freddie L.	^{etal}	Freddie Davis ^{etal}	1333	739		Deed of Distribution Int Lot 12 Medders Ave. Augusta Ave
"	"			Estates of P.R. ^{etal} Willie	" "	1333	739		Life Estate

(over)

DIRECT or GRANTOR Index to Deeds — Greenville County, S. C.

(551)

REG. U. S. PAT OFFICE *Chas McCott* County Indexes Since 1888 An Identifying Trade Mark

 Open at Proper Tab according to First Letter or Letters of Name and refer to Buff Sub-Index sheet for page reference.

COTT FAMILY NAME INDEX No. 75 © 1949
MADE BY THE COTT INDEX COMPANY, COLUMBUS, OHIO
SOLD BY PHOTO COPY SUPPLY, MAULDIN, S. C.

FILE NUMBER	GRANTORS FAMILY NAMES	GIVEN NAMES ABCDEFGHIJ	GIVEN NAMES JKLMNO	GIVEN NAMES PQRSTUVWXYZ	GRANTEES	BOOK	PAGE	No. of Acres	BRIEF DESCRIPTION, LOCATION, ETC. (Not Warranted)	
6503	Davis			etal	etal	1334	30		Lots 14+15 Sec 21 Woodville Hjts Also Lots 13+13A+13B	
Aug 4, 1988				Carl & LeRoy & J.C.	William L. Lawless					
" "				Donnell & Lewis & Walter	" " "					
" "				Connie & Richard	" " "					
" "				Rita	" " "					
6598	"			etal	Shelby C. Davis	1334	57		Int Parcel SC Hwy #82	
Aug 5, 1988				Athell						" " "
" "				Jap						" " "
6597	"			etal	Shelby C. Davis	1334	60		Int Lot 130 Riverview Dr. Riverdale	
Aug 5, 1988				Jap						" " "
" "				Shelby C.						" " "
8130	"	W.		etal	Ansel Swan	1334	957		see Deed Bk 1325 pg 601 Cancellation of Bond for Title	
Aug 12, 1988				Donald						" " "
8843	"			Victoria Byrd Pritchard	Walter G. Davis	1335	377		Int Lot 17 Jacobs Rd. Cedars	
Aug 17, 1988				Mary Ann						" " "
90871	"			etal	John W. Lewis	1336	351		Lot 18 Stonegate Court The Canebrake Sub Ph 2	
Aug 29, 1988				Aehra At Jack M						" " "
91727	"			etal	Russell N. Gobble	1336	474		Lot 2 72 Daves Dr.	
Aug 30, 1988				now Catherine W. Davis Batson						" " "
12010	"			etal	Key Real Estate Investment Inc.	1337	12	4.42	Acres E. Georgia Rd.	
Sept 2, 1988				Jason						" " "
1/20/0				James S.						" " "
12753	"			etal	Wayne E. Gibson	1337	198		Lot 15 Chesterfield Estates Sec III	
Sept 6, 1988				Linda B.						" " "
12753	"			etal	Chatham Woods Ph I	1337	536		see Deed Bk 1324 pg 989 Amendment to restrictions	
Sept 9, 1988				Catherine & Ronald						" " "

DIRECT or GRANTOR Index to Deeds — Greenville County, S. C.

REG. U. S. PAT. OFFICE *Chas. McCall* County Indexes Since 1888 An Identifying Trade Mark

Open at Proper Tab according to First Letter or Letters of Name and refer to Buff Sub-Index sheet for page reference.

COTT FAMILY NAME INDEX No. 75 © 1949
MADE BY THE COTT INDEX COMPANY, COLUMBUS, OHIO
SOLD BY PHOTO COPY SUPPLY, MAULDIN, S. C.

(TT)

FILE NUMBER DATE OF RECORD	GRANTORS FAMILY NAMES	GIVEN NAMES ABCDEFGH	GIVEN NAMES IJKLMNO	GIVEN NAMES PQRSTUWXYZ	GRANTEES	BOOK	PAGE	No. of Acres	BRIEF DESCRIPTION, LOCATION, ETC. (Not Warranted)
12660 Sept 9, 1988	Davis			Contractors Inc. mechanical	Sub district The Metropolitan Sewer	1337	510		etc installed Pelham Avenue Park Easement for pipes, lines, valves Regime
12726 Sept 15, 1988	"			Jack P. + Sarah	Carol L. Sakal	1338	170		Unit 28 Parkview High pump
14397 Sept 20, 1988	"	Addie P.			Jane King Collins	1338	542		Power of attorney
15022 Sept 22, 1988	"	Christina		Thomas F	Lawrence	1338	880		Easement See deed Bk 1193 pg 306 Deed Amendment to Plateter Ave Woodland Hts Chick Spr 2p
15440 Sept 26, 1988	"	Esther Charles		By PR.	Michael R. Davis	1339	223		Deed of Distribution lot 12, Blaine Woodland Hts Chick Spr 2p
15439 Sept 26, 1988	"	Esther Charles		By PR.	Michael R. Davis	1339	225		Deed of Distribution, lot 13, Blaine Ave 2p
15642 Sept 27, 1988	"	Jenny L + Michael		By PR	Melba W. Davis	1339	372	11.97	Deed of Distribution mile Rd. Dublin latimer mile Rd Dublin 2p
15876 Sept 28, 1988	"			Ralph Charles	Melba Love Davis	1339	466		Deed of Distribution, Int 11.97 ac
16856 Oct 3, 1988	"			Lettie Yvonne	Etta Anderson Bruton	1340	57		Int 9.85 ac = lot 17 Chick Spr 2p
18845 Oct 14, 1988	"			James F et al	Thomas G. Helm	1341	189		Lot 647 Sugar Creek Map 3 Sec 3
"	"			Mary A. et al	"	1341	189		"
19724 Oct 20, 1988	"	Donald R.		et al	Ruby B. Williams	1341	658	42.6	ac Fowler Rd
"	"	Carrie V		et al	"	1341	658		"
20869 Oct 28, 1988	"	"		et al	Wilbert V. Hall	1342	456		Lot 121 + 122 E. North Street Off. McSwain (Garden) Sec 2
"	"	"		et al	"	1342	456		"
21806 Nov 2, 1988	"	By master w. Daniel Johnson Jr.		et al	First Real Estate Funding Corp.	1342	988		Lot 87 Oakview Sec IV
"	"	By master w. Daniel Johnson Jr.		et al	"	1342	988		"

DIRECT or GRANTOR Index to Deeds — Greenville County, S. C.

(711)

REG. U. S. PAT OFFICE *Chas McCott* County Indexes Since 1888 An Identifying Trade Mark

Open at Proper Tab according to First Letter or Letters of Name and refer to Buff Sub-Index sheet for page reference.

COTT FAMILY NAME INDEX No. 75 © 1949
MADE BY THE COTT INDEX COMPANY, COLUMBUS, OHIO
SOLD BY PHOTO COPY SUPPLY, MAULDIN, S. C.

FILE NUMBER DATE OF RECORD	GRANTORS FAMILY NAMES	GIVEN NAMES ABCDEFGH	GIVEN NAMES IJKLMNO	GIVEN NAMES PQRSTUVWXYZ	GRANTEES	BOOK	PAGE	No. of Acres	BRIEF DESCRIPTION, LOCATION, ETC. (Not Warranted)
22002 Nov 3, 1988	Davis		See et al		John W. Casper et al	1343	93		Septin Sp. Sville Lot 172 See II. Westwood Sub
22699 Nov 8, 1988	"		JW Marion + Roy Lee		Dary B. Huse	1343	567		Adam mize Estate Lot 24 White Pine Ave
23101 Nov 10, 1988	"	Curtis W.			Linda L. Davis	1343	789		Lot 1 Stearns Lane Sp.
23296 Nov 11, 1988	"	Eddie Crawford	By Greenville County Tax Collector Nathan Morgan		William M. Dickson III	1343	968	5.95	Acres McElhenny Rd. Areal
23298 Nov 14, 1988	"	A. W.	By Greenville County Tax Collector Nathan Morgan		Alfred Earl Vaughn	1343	972		Lot Hammell St. Etn.
23611 Nov 14, 1988	"	Brenda + Jerry H.			Lander William Schuler et al	1344	210		Lot 6 Chas School Rd Rd. Ranges
23932 Nov 16, 1988	"		Jerry + Road		Derek R. Gurr Reel Estate M.	1344	286		Lot 31 Wesley Ave Augusta Century about 6/5 of 4/20/88
24829 Nov 21, 1988	"		Jan P.		Alice Patterson Pepper	1344	921		Lot 1 Riverside Columbia Ave +
24944 Nov 22, 1988	"	Ellen			Hoover L. Curston	1345	56	1.10	ac. Laurel Creek, Austin Sp.
25207 Nov 23, 1988	"	Dady +	Reese Jennie Marion		Robert E. Boney	1345	201	4.13	ac. Grove Sp.
26882 Dec 5, 1988	"		James		John Carl Shaw et al	1346	56		Lot 8 + Strip U.S. Hwy #123
27046 Dec 6, 1988	"	Douglas	et al		Carl Dean Malone et al	1346	152		Lot 40, Bertrand Terrace Stanford Rd. See A. Mansfield
"	"	Brenda F.	et al		"	1346	152		Park Wood Rd Shewood Forest
28315 Dec 14, 1988	"	Ben H.			Carla W. Carter et al	1346	989		Lot 241, Ford Green Rd + Robin
130724 Dec 29, 1988	"	Bertha			Henry B. Kelly et al	1348	522		Contract
130721 Dec 29, 1988	"	Bertha			Jerry B. Kelly et al	1348	526		Lot U.S. Hwy 25 Dunklin Sp.

DIRECT or GRANTOR Index to Deeds — Greenville County, S. C.

REG. U. S. PAT OFFICE *Chambers* County Indexes Since 1888 An Identifying Trade Mark

Open at Proper Tab according to First Letter or Letters of Name and refer to Buff Sub-Index sheet for page reference.

COTT FAMILY NAME INDEX No. 75 © 1949
MADE BY THE COTT INDEX COMPANY, COLUMBUS, OHIO
SOLD BY PHOTO COPY SUPPLY, MAULDIN, S. C.

(U U)

FILE NUMBER DATE OF RECORD	GRANTORS FAMILY NAMES	GIVEN NAMES ABCDEFGH	GIVEN NAMES IJKLMNO	GIVEN NAMES PQRSTUWXYZ	GRANTEES	BOOK	PAGE	No. of Acres	BRIEF DESCRIPTION, LOCATION, ETC. (Not Warranted)
130464 Dec 9, 1988	Davis	Guadalupe + Claire	John		Robert Foster et al	1348	314		Part lot 3 Bate's sp.
153 Jan 3, 1989	"	Bertha			Linda Williams	1348	924		Power of Attorney
1952 Jan 13, 1989	"		Jessie S		Jean D. Foster	1350	102		Special Power of Attorney
2092 Jan 19, 1989	"		Contractor Mechanical		Callahan Co. Inc.	1350	496	31.67	ac. Pulham Rd. & Easement
2087 Jan 20, 1989	"	St. Dennis	Mary Sue		B Curtis Dobbin et al	1350	736		Right of way
2412 Jan 24, 1989	"	Wood Barthly			Deborah D. Lottin	1350	975	0.98	ac Child Spgs sp. also Easement
5654 Feb 2, 1989	"			m. et al William	The Vista Co Inc.	1351	945	1/2 ac	Duncan Chapel Rd.
5457 Feb 6, 1989	"	attly in fact for Frances T.	Auckhaister		Sarah B. Allen	1352	277		Inty. Co. Village Lot 205 also pt of lot 2 sec 3 Piedmont
5636 Feb 7, 1989	"	Jerril R.	Leonard		William R. Davis Jr. et al	1352	298		Special power of Attorney
5640 Feb 7, 1989	"	By attly in fact Karen J. Davis	Leonard J.		William R. Davis Jr. et al	1352	299	4.34	acres Harrison Bridge Rd.
" "	"	attly in fact for Leonard J. Davis	Karen J.		" " "	1352	299		Rd.
5641 Feb 7, 1989	"		Marlene & William R.		First Family Investments First Family Mortgage	1352	301	4.34	acres Harrison Bridge Rd
5908 Feb 9, 1989	"		Renuth E. et al		The S.C. Natl Bank	1352	486		Conditional Assignment of lease Valley Rd.
6543 Feb 14, 1989	"			attly in fact for P.R. Wilfred Lynn	Edna M. Davis	1352	877		Part of Distribution, Tract B
7160 Feb 14, 1989	"	Bobb Barney & John H.			Nancy J. Smith	1353	208		Lot 6 Maple St. Washington Hgt
7253 Feb 17, 1989	"	Beald J.			Barbara W. Chapman et al	1353	352		at Main St. Fountain Inn

DIRECT or GRANTOR Index to Deeds — Greenville County, S. C.

2

(uu)

REG. U. S. PAT OFFICE *ChumCott* County Indexes Since 1888 An Identifying Trade Mark

Open at Proper Tab according to First Letter or Letters of Name and refer to Buff Sub-Index sheet for page reference.

COTT FAMILY NAME INDEX No. 75 © 1949
MADE BY THE COTT INDEX COMPANY, COLUMBUS, OHIO
SOLD BY PHOTO COPY SUPPLY, MAULDIN, S. C.

FILE NUMBER DATE OF RECORD	GRANTORS FAMILY NAMES	GIVEN NAMES ABCDEFGH	GIVEN NAMES IJKLMNO	GIVEN NAMES PQRSTUVWXYZ	GRANTEES	BOOK	PAGE	No. of Acres	BRIEF DESCRIPTION, LOCATION, ETC. (Not Warranted)
8223 Feb 24, 1989	Davis	Bymaster W. Daniel	W. Daniel	Yarborough Jr	American Fed Bank	1353	947		Lot 7 State Park Rd & Beepstone Court.
"	"	Claude D Jr. et al			"	1353	947		
8574 Feb 28, 1989	"	Bymaster W. Daniel	W. Daniel	Yarborough Jr	FEA Envision Assoc. Retham Green Ltd etc	1354	171		Quitclaim Lot 5.94 ac Dry Picket Rd.
8814 Mar 1, 1989	"	F. Ralph		Ruth A.	Jerry L. Devlin et al	1354	346	18.7 ac. less 8.0 ac (Bond for title)	
8926 Mar 1, 1989	"	Steve Glenn		Jack Elbridge et al	Antonio Raigosa	1354	440		Quitclaim pt lot 10 William Street
8809 Mar 1, 1989	"			Mark et al Dorothy	"	1354	440		
8928 Mar 1, 1989	"			S. Ralph Ruth A	Jerry L. Devlin et al	1354	348	8.0 ac. Survey for Jerry Devlin et al	
"	"			Quanta Mary + Robert Jr et al	Antonio Raigosa	1354	441		Quitclaim pt lot 10 William St.
"	"			Larry et al	"	1354	441		
"	"			Andrew et al Randolph	"	1354	441		
10083 Mar 8, 1989	"	M. Anastasia		Flora et al	Swingate	1355	285		See Bk 1193 pg 306 South Amendment to Restriction
"	"	Evelyn G.		William et al	"	1355	285		
11011 Mar 14, 1989	"	Ben H. Jr.			Wanda Bates	1355	907		7 Fountain Inc Lot 3, North Main St. Joiceville
11571 Mar 17, 1989	"	Billy B			Amy Caroline Davis	1356	242		Power of attorney
11752 Mar 17, 1989	"	Delores B			Larry Shaw	1356	357		Lot 7 Logan + Marion Streets
11774 Mar 17, 1989	"			Peggy B.	Joy A. Anthony	1356	370		Lot 640 Westwood Sec III

DIRECT or GRANTOR Index to Deeds — Greenville County, S. C.

(VVI)

REG. U. S. PAT. OFFICE *Chas. McCott* County Indexes Since 1888 An Identifying Trade Mark

Open at Proper Tab according to First Letter or Letters of Name and refer to Buff Sub-Index sheet for page reference.

COTT FAMILY NAME INDEX No. 75 © 1949
MADE BY THE COTT INDEX COMPANY, COLUMBUS, OHIO
SOLD BY PHOTO COPY SUPPLY, MAULDIN, S. C.

FILE NUMBER DATE OF RECORD	GRANTORS FAMILY NAMES	GIVEN NAMES ABCDEFGH	GIVEN NAMES IJKLMNO	GIVEN NAMES PQRSTUWXYZ	GRANTEES	BOOK	PAGE	No. of Acres	BRIEF DESCRIPTION, LOCATION, ETC. (Not Warranted)
19345 May 4, 1989	Davis			By atty in fact David E. Jenkins D. Thie J.	Jackie R. Black et al	1360	857	4.52	ac Old Denpa Rd + Old Pelzer Rd.
19850 May 8, 1989	"			F. et al William	Thomas J. Bankosky et al	1361	132		Concession Road Banclette, Dreamville + Laurens Courts Dist. Lane, S. 1/2 ac = lot 8, Best Dues
20629 May 11, 1989	"	5/2 Ashley Davis Ashley C			Phillip Ellis et al	1361	523		1/2 lot 16, Slavy Mt. ac. Acres
21258 May 16, 1989	"			F.H.A. Nancy H. Couch Nancy H.	J. Greg Johnson + Telegraph Co.	1361	911		lot 87 Paris View Arc Sunny
21369 May 17, 1989	"	now Dorothy Dorothy B.		B. Wakis Epps	Southern Bell Telephone	1361	981		Right of way
22066 May 23, 1989	"			Nancy Ann K. et al m.	Mary S. Renard	1362	428		1/2 1.17 ac Drive 2p. Dells
22148 May 23, 1989	"			Rebecca	Marion S. Davis	1362	480		1/2 lot 222 Sec. 6 Colonial ville
23874 June 1, 1989	"	Debra A. + Jack M. FCA Home 2 Phillips		q. Phillips	Cynthia V. Lott + Telegraph Co.	1363	427		lot 141 Powderhorn Sec III
24089 June 2, 1989	Davis			Jeanne m.	Southern Bell Telephone	1363	608		Right of way
25034 June 8, 1989	Davis			Margaret	Jean J. Callahan	1364	120		Dual Power of attorney
27566 June 16, 1989	"	m Deborah + Michael			Daniel L. Miley et al	1365	638		lot 18 Wade Hampton Trance
27880 June 27, 1989	"			By P.H.A. R. William	Betty R. Davis	1365	993		Block 20, Blackacre, Sully Dr. Used in Distribution, Oct 8 + 9 Regime
28935 July 3, 1989	"			Louise E.	Frank Riggins Laffey et al	1366	476		Unit 100 President Hwy prop
29350 July 6, 1989	"	Alpine Andrea			Joseph Wayne Davis	1366	672		Power of attorney
29620 July 16, 1989	Davis	By master Charles B. Dennis Jr. Dennis		et al	Alliance Ind. Co.	1366	897		Highland lot 2 Mcville Ave, Aberdeen
30358 July 23, 1989	"			Contractor Inc Mechanical	J. B. Reid	1367	298		lot 37 Mt. Cut Area II

DIRECT or GRANTOR Index to Deeds — Greenville County, S. C.

REG. U. S. PAT OFFICE *ChumCott's* County Indexes Since 1886 An Identifying Trade Mark

Open at Proper Tab according to First Letter or Letters of Name and refer to Buff Sub-Index sheet for page reference.

COTT FAMILY NAME INDEX No. 75 © 1949 MADE BY THE COTT INDEX COMPANY, COLUMBUS, OHIO SOLD BY PHOTO COPY SUPPLY, MAULDIN, S. C.

(W/W)

FILE NUMBER DATE OF RECORD	GRANTORS FAMILY NAMES	GIVEN NAMES ABCDEFGH	GIVEN NAMES IJKLMNO	GIVEN NAMES PQRSTUWXYZ	GRANTEES	BOOK	PAGE	No. of Acres	BRIEF DESCRIPTION, LOCATION, ETC. (Not Warranted)
30518 July 14, 1989	Davis	By master Charles B. Simmons Jr et al	John K.		College Properties Inc	1367	357		Lot 36 7 Cliff Ridge Colony Ph V
" "	"	By master Charles B. Simmons Jr et al	Linda J.		" " "	1367	357		
32004 July 21, 1989	"			William F	Evelyn C. Davis	1368	36		Supplement Phase II. See 4 Lot 27 Drummingbird Ridge
33292 July 21, 1989	"			W Angus	Dorothy S. Davis	1368	951		Power of attorney
33291 July 21, 1989	"	Bridge Dorothy			W. Angus Davis	1368	760		Power of attorney
33751 Aug 1, 1989	"	Ben J.			Davis N. Faughcote	1369	030	2.1	ac Woodfield St
34198 Aug 3, 1989	"	By master Charles B. Simmons Jr.		Timothy K.	Sec of Housing & Urban	1369	264		Lot 4 Mills Ave Etnw. Ridge Hpts O'Neil Sp.
35002 Aug 8, 1989	"		James L		Allen Eugene Ford et al	1369	671		Lot 119 Dore Meadows Rd Blue Mechanical Contractor Inc
35693 Aug 11, 1989	"		Mechanical		Cathrow Co. Inc.	1370	29		Parcel Survey for Davis
38998 Aug 19, 1989	"	Bobby Dem			Kevin J. McClure et al	1371	676		Lot B Coachman Estates Sec II
39289 Aug 31, 1989	"	Betty J	E. James		James S. Davis	1372	01		Limited Power of Attorney See 1250 pg 876
A1316 Sept 13, 1989	"			Proprietor	Demish L. Dren et al	1373	184		Lot 20 Oak Meadows Phase 2
43123 Sept 26, 1989	"	By Greenville County Probate Judge		Ruth C. (Mrs)	Jeresa D. Hawkins	1374	187		Conservatorship 89 BC 2300/06
43741 Sept 29, 1989	"		J Rene Lala		Calene Woodruff	1374	525		Lot 4 Parkin Mill Ad Inc Judson Mill Village
45793 Oct 11, 1989	"	Beth P. et al			Myrtle Buddy Moore	1375	736		Lots 58+59 Clement St. Inc
45941 Oct 11, 1989	"	Brenda D			Bobby C. Davis	1375	865		Lot 356 Maple Duplex

DIRECT or GRANTOR Index to Deeds - Greenville County, S. C.

(WWD)

REG. U. S. PAT. OFFICE *Chas McCott* County Indexes Since 1888 An Identifying Trade Mark

Open at Proper Tab according to First Letter or Letters of Name and refer to Buff Sub-Index sheet for page reference.

COTT FAMILY NAME INDEX No. 75 © 1949 MADE BY THE COTT INDEX COMPANY, COLUMBUS, OHIO SOLD BY PHOTO COPY SUPPLY, MAULDIN, S. C.

FILE NUMBER DATE OF RECORD	GRANTORS FAMILY NAMES	GIVEN NAMES ABCDEFGHIJ	GIVEN NAMES KLMNO	GIVEN NAMES PQRSTUWXYZ	GRANTEES	BOOK	PAGE	No. of Acres	BRIEF DESCRIPTION, LOCATION, ETC. (Not Warranted)
47102 Oct. 18, 1989	Davis	Curtes			William Davis et al	1376	611		Tract 6 - South Tp.
49428 Oct 20, 1989	"	David L.	+ Sara F. ^{et al}		David L. Davis	1376	764		Part Lot 21 + lot 22 Ellendale Ave + Parimont Rd. also lot 23 + lot 4 Old Parimont Rd. less pt lot 4
"	"			William P.	"	1376	764		
48912 Oct 3, 1989	"	By master Charles B. Simmons Jr.		Timothy R.	Sec of Housing & Urban	1377	570		Part Tract 18 Wildwood Rd.
49605 Nov 2, 1989	"	By Greenville County Tax Collector			KMK Ruston	1377	978		Lot 27 plot of Lloyd Gilstrap
50761 Nov 9, 1989	"			Sharon P.	Glady Valentine	1378	956		Low lot Circle Rd = 2.0 acres
51140 Nov 13, 1989	"	Merk Estate + By P.R.			David R. Holliday	1379	207		Deed of Distribution, Sub 18 High Road Rd. Danes Ave 1, 2, 3 in lot 20, 21, 22, 23, 24, 25, 26, 27, 28, 29, 30, 31, 32, 33, 34, 35, 36, 37, 38, 39, 40, 41, 42, 43, 44, 45, 46, 47, 48, 49, 50, 51, 52, 53, 54, 55, 56, 57, 58, 59, 60, 61, 62, 63, 64, 65, 66, 67, 68, 69, 70, 71, 72, 73, 74, 75, 76, 77, 78, 79, 80, 81, 82, 83, 84, 85, 86, 87, 88, 89, 90, 91, 92, 93, 94, 95, 96, 97, 98, 99, 100
51143 Nov 13, 1989	"	Merk Estate By P.R.			Dan Wilford Holliday	1379	209		Deed of Distribution 10 ac Blackberry
51582 Nov 14, 1989	"		Marion S.		William Allan Haas ^{et al}	1379	442		Army Lane Sandbar Title Lot 22 2
52922 Nov 22, 1989	"		Larry Cole		Mary Ann Carlton	1380	223		pick up forest lot 15, 16 + 17 Sec I Forest Drive
52965 Nov 23, 1989	"	Ben J. ^{et al}			Premier Properties	1380	293		Lot U.S. Hwy 276 Mauldin
52093 Nov 27, 1989	"	Ben J. ^{et al}			_____	1380	561		Partnership Agreement
53073 Nov 27, 1989	"		Lawrence ^{J.} ^{et al}		Hunters Woods Sect II Ph II	1380	563		waiver of Restrictions & setback line Violations
"	"		Jenny ^{et al}		" " "	1380	563		
53493 Nov 29, 1989	Navies	David B. + Jackie B.			Richard J. Andrews ^{et al}	1380	756		Sugar Creek Map 5 lot 109 Sun Meadow Rd.
54120 Dec 5, 1989	Davis		Ala Spangor C. Phillips		Barbara L. Corbin ^{et al}	1381	545		Part Lot 8 Pointe Hwy + Old Bencombe

DIRECT or GRANTOR Index to Deeds — Greenville County, S. C.

REG. U. S. PAT OFFICE *Chambers* County Indexes Since 1888 An Identifying Trade Mark

Open at Proper Tab according to First Letter or Letters of Name and refer to Buff Sub-Index sheet for page reference.

COTT FAMILY NAME INDEX No. 75 © 1949
MADE BY THE COTT INDEX COMPANY, COLUMBUS, OHIO
SOLD BY PHOTO COPY SUPPLY, MAULDIN, S. C.

(X)

FILE NUMBER DATE OF RECORD	GRANTORS FAMILY NAMES	GIVEN NAMES ABCDEFGHIJ	GIVEN NAMES KLMNO	GIVEN NAMES PQRSTUVWXYZ	GRANTEES	BOOK	PAGE	No. of Acres	BRIEF DESCRIPTION, LOCATION, ETC. (Not Warranted)
56151 Dec 14, 1989	Davis	Joseph Anthony Estate of P.R.			Jane R. Davis	1382	422		Plot lot 5 property of Coa B Wendman Rd. V. Neal Jr.
56522 Dec 15, 1989	"	Carl Floyd			Blady Wendman Davis	1382	690		Deed of Distribution 3.21 ac. Wendman
56523 Dec 15, 1989	"	Blady W			Ray D. Wendman et al	1382	692	1.54 ac.	plot for Roy W + Blady H.
56962 Dec 19, 1989	"	Edgar James			Jessie W. et al	1383	036		Lot 2 Property of Rufus Wendman
57825 Dec 27, 1989	"	Harold E. Jr et al			Daniel M. Kozie et al	1383	503		Lot 200 Sunny Slopes Sub. Sec. III
"	"	BETH P. et al			" " " "	1383	503		
58194 Dec 28, 1989	"	Deborah			Steve Miller et al	1383	800		Rodger Jiles

