

# DIRECT or GRANTOR Index to Deeds — Greenville County, S. C.

REG. U. S. PAT. OFFICE *Chas. McCott* County Indexes Since 1888 An Identifying Trade Mark

Open at Proper Tab according to First Letter or Letters of Name and refer to Buff Sub-Index sheet for page reference.

COTT FAMILY NAME INDEX No. 75 © 1949  
MADE BY THE COTT INDEX COMPANY, COLUMBUS, OHIO  
SOLD BY WALKER, EVANS & COGSWELL CO., CHARLESTON, S.C.

(A)

FILE NUMBER DATE OF RECORD	GRANTORS FAMILY NAMES	GIVEN NAMES ABCDEFGHIJ	GIVEN NAMES KLMNO	GIVEN NAMES PQRSTUVWXYZ	GRANTEES	BOOK	PAGE	No. of Acres	BRIEF DESCRIPTION, LOCATION, ETC. ( Not Warranted )
15818 Jan 2, 1975	Darby		etal.		Cochran & Darby Bldrs	1012	539		Sugar Creek, Sec. 1 Lot 265 Sandy Creek Court
16113 Jan 6, 1975	"	Ellis & Jp	etal.		M. G. Proffitt, Inc.	1012	655		Sec. 1 "Sugar Creek" Lot 263 Sandy Creek Court
16400 Jan 10, 1975	"	Ellis & Jp	etal.		Cochran & Darby Bldrs, Inc.	1013	15		Sec. I "Sugar Creek" Lot 264 Sandy Creek Ct.
16782 Jan 15, 1975	"	Ellis & Jp	etal.		Harold B. Palmers	1013	196		Indian in "Sand Oaks" Lot 2 Col. to Indians Hill
16917 Jan 16, 1975	"	"	"	"	Cochran & Darby Bldrs	Re-record	216	203	"Sugar Creek" Sec. E Lot 212 Sandy Creek Ct.
16917 Jan 16, 1975	"	"	"	"	"	Re-record	216	203	"Sugar Creek" Sec. E Lot 212 Sandy Creek Ct.
17118 Jan 20, 1975	"	"	"	"	M. G. Proffitt, Inc.	1013	337		1 "Sugar Creek" Lot 299 Middle Brook Rd.
17869 Jan 30, 1975	"	"	"	"	Cochran & Darby Bldrs	1014	13		Lot 298 Middle Brook Rd.
18364 Jan 30, 1975	"	"	"	"	"	1014	13		I "Sugar Creek" Lot 297 Middle Brook Rd.
18468 Feb 6, 1975	"	"	"	"	"	1014	269		I "Sugar Creek" Lot 245 Sandy Creek Lot 100
18468 Feb 6, 1975	"	"	"	"	"	1014	271		I "Sugar Creek" Lot 41 Sandy Creek Lot 100
18468 Feb 6, 1975	"	"	"	"	"	1014	273		I "Sugar Creek" Lot 43 Sandy Creek Lot 100
18551 Feb 7, 1975	"	"	"	"	—————	1014	417		Restriction "Sugar Creek" Sec. I "Sugar Creek"
18686 Feb 10, 1975	"	"	"	"	M. G. Proffitt, Inc.	1014	455		Lot 291 Middle Brook Rd.
19618 Feb 21, 1975	"	"	"	"	Cochran & Darby Bldrs	1014	367		I "Sugar Creek" Lot 42 Sandy Creek
22934 Apr 4, 1975	"	"	"	"	M. G. Proffitt, Inc.	1016	385		I "Sugar Creek" Lot 339 Bonar Cr.

# DIRECT or GRANTOR Index to Deeds — Greenville County, S. C.

(A1)

REG. U. S. PAT. OFFICE *Chas McCott* County Indexes Since 1888 An Identifying Trade Mark

Open at Proper Tab according to First Letter or Letters of Name and refer to Buff Sub-Index sheet for page reference.

COTT FAMILY NAME INDEX No. 75 © 1949 MADE BY THE COTT INDEX COMPANY, COLUMBUS, OHIO SOLD BY WALKER, EVANS & COGSWELL CO., CHARLESTON, S.C.

FILE NUMBER DATE OF RECORD	GRANTORS FAMILY NAMES	GIVEN NAMES ABCDEFGHIJ	GIVEN NAMES JKLMNO	GIVEN NAMES PQRSTUVWXYZ	GRANTEES	BOOK	PAGE	No. of Acres	BRIEF DESCRIPTION, LOCATION, ETC. ( Not Warranted )
25444 Mar 2, 1975	Norby			W.K.	J. R. Norby	1017	643		Lot 281 Snow Rd
26039 May 9, 1975	"	Ellis L. Jr.	etal.		Cothran + Norby Bldrs	1018	11		Sec. I "Sugar Creek" Lot 282 Silver Creek Ct
26039 May 9, 1975	"	Ellis L. Jr.	etal.		Cothran + Norby Bldrs	1018	13		Silver Creek Rd. Sec. I "Sugar Creek" Lot 293 Co. Middle Brook Rd. +
26352 May 13, 1975	"	Ellis L. Jr.	etal.		Cothran + Norby Bldrs	1018	169		Sec. I "Sugar Creek" Lot 277 Silver Creek Ct.
26355 May 13, 1975	"			W.K.	Curtis E. Norby	1018	182	19.64	Sec. I "Sugar Creek" + Snow Rd.
26979 May 20, 1975	"	Ellis L. Jr.	etal.		M. G. Proffitt	1018	539		Sec. I "Sugar Creek" Lot 343 Sugar Creek Rd.
27525 May 26, 1975	"	Ellis L. Jr.	etal.		Cothran + Norby Bldrs	1018	779		Sec. I "Sugar Creek" Lot 290 Silver Creek Rd.
28347 June 2, 1975	"	Ellis L. Jr.	etal.		Sugar Creek Sec I	1	204		for Public Use Adication of Sugar Creek Road
30216 June 20, 1975	"	Ellis L. Jr.	etal.		Robert L. Smith	1020	140		Shore Rd. Sec. I "Sugar Creek" Lot 159 Middle Brook Rd. +
30201 June 20, 1975	"	Aug D. +	etal.	E. Willard	Harry Weissman	1020	154		Shafford Dr. Canterbury Sec. I Lot 27 Third Way Rd. +
30657 June 26, 1975	"	Ellis L. Jr.	etal.		Cothran + Norby Bldrs	1020	363		I "Sugar Creek" Lot 270 Silver Creek Ct. Sec.
45 July 1, 1975	"	Ellis L. Jr.	etal.		Cothran + Norby Bldrs	1020	595		I "Sugar Creek" Lot 344 Sugar Creek Rd. Sec.
576 July 2, 1975	"	Ellis L. Jr.	etal.		M. G. Proffitt, Inc.	1020	881		"Sugar Creek" Lot 230 Silver Creek Court Sec I
1334 July 18, 1975	"	Ellis L. Jr.	etal.			1021	445		Restrictions "Sugar Creek"
1982 July 23, 1975	"	Ellis L. Jr.	etal.		Cothran + Norby Bldrs	1021	692		Lot 254 Co. Diney Creek Rd. + Middle Brook Rd. Sec. I
"	"	"			"	1021	692		"Sugar Creek"

# DIRECT or GRANTOR Index to Deeds — Greenville County, S. C.

REG. U. S. PAT. OFFICE *Chas. McCatt* County Indexes Since 1888 An Identifying Trade Mark

Open at Proper Tab according to First Letter or Letters of Name and refer to Buff Sub-Index sheet for page reference.

COTT FAMILY NAME INDEX No. 75 © 1949  
MADE BY THE COTT INDEX COMPANY, COLUMBUS, OHIO  
SOLD BY WALKER, EVANS & COGSWELL CO., CHARLESTON, S.C.

(B)

FILE NUMBER DATE OF RECORD	GRANTORS FAMILY NAMES	GIVEN NAMES ABCDEFGHIJ	GIVEN NAMES KLMNO	GIVEN NAMES PQRSTUVWXYZ	GRANTEES	BOOK	PAGE	No. of Acres	BRIEF DESCRIPTION, LOCATION, ETC. ( Not Warranted )
2143 July 24, 1975	Darby	Ellie <sup>sp.</sup>	etal.		Cothran + Darby <sup>Inc.</sup> Bldgs.	1021	760		Sec I "Sugar Creek" Lot 285 Silver Creek Rd
2284 July 25, 1975	"	Ellie <sup>sp.</sup>	etal.		Cothran + Darby <sup>Inc.</sup> Bldgs.	1021	825		"Sugar Creek" Lot 327 Brian Creek Rd. Sec I
2799 July 31, 1975	"	Ellie L. <sup>sp.</sup>	etal.		Cothran + Darby <sup>Inc.</sup> Bldgs.	1022	99		Silver Creek Rd. Sec I "Sugar Creek" Lot 284 Co. Silver Creek Ct. +
3983 Aug 12, 1975	"	Ellie <sup>sp.</sup>	etal.		Cothran + Darby <sup>Inc.</sup> Bldgs.	1022	598		"Sugar Creek" Sec I Lot 197 Sugar Lake Ct.
4324 Aug 18, 1975	"	Ellie <sup>sp.</sup>	etal.		Larry G. Shaw <sup>Inc.</sup> Bldgs.	1022	795		"Deven Oaks" Lot 65 E. Indian Trail
4324 Aug 18, 1975	"	Ellie <sup>sp.</sup>	etal.		Larry G. Shaw <sup>Inc.</sup> Bldgs.	1022	796		"Deven Oaks" Lot 47 E. Woodburn Dr.
4369 Aug 18, 1975	"	Ellie <sup>sp.</sup>	etal.		Larry G. Shaw <sup>Inc.</sup> Bldgs.	1022	797		"Deven Oaks" Lot 67 E. Indian Trail
4802 Aug 22, 1975	"	Ellie <sup>sp.</sup>	etal.		Cothran + Darby <sup>Inc.</sup> Bldgs.	1022	798		Sec I "Sugar Creek" Lot 45 Sugar Creek Rd.
4795 Aug 22, 1975	"	Ellie L. <sup>sp.</sup>	etal.		Cothran + Darby <sup>Inc.</sup> Bldgs.	1023	10		"Sugar Creek" Sec I Lot 44 Sugar Creek Rd.
5852 Sept 2, 1975	"	Ellie <sup>sp.</sup>	etal.		M. G. Proffitt, <sup>Inc.</sup>	1022	966		Crack Rd. Sec I "Sugar Creek" Lot 346 Brian Creek Rd. + Silver
5850 Sept 2, 1975	"	Ellie <sup>sp.</sup>	etal.		M. G. Proffitt, <sup>Inc.</sup>	1023	568		Sec I Sugar Creek Lot 283 Silver Creek Ct.
6476 Sept 9, 1975	"	Ellie <sup>sp.</sup>	etal.		M. G. Proffitt, <sup>Inc.</sup>	1023	577		Sec I "Sugar Creek" Lot 341 Silver Creek Rd.
6836 Sept 12, 1975	"	Ellie <sup>sp.</sup>	etal.		M. G. Proffitt, <sup>Inc.</sup>	1023	881		Sec I "Sugar Creek" Lot 127 Sugar Creek Lane.
8603 Sept 25, 1975	"	Ellie <sup>sp.</sup>	etal.		Wayne A. Tarter <sup>etal.</sup>	1024	130		"Sugar Creek" Lot 253 M. O. Abbott Rd. Sec I
9622 Oct 9, 1975	"	Ellie <sup>sp.</sup>	etal.		Cothran + Darby <sup>Inc.</sup> Bldgs.	1024	771		Co. Rd. Sec I "Sugar Creek" Lot 342 Co. Sugar Cr. Rd. + Silver
					Cothran + Darby <sup>Inc.</sup> Bldgs.	1025	593		Crack Ct. Sugar Creek Sec I Lot 151 Co. Stone Ridge Rd. + Sugar

# DIRECT or GRANTOR Index to Deeds - Greenville County, S. C.

(B1)

REG. U. S. PAT. OFFICE *Chas. M. Cott* County Indexes Since 1888 An Identifying Trade Mark

Open at Proper Tab according to First Letter or Letters of Name and refer to Buff Sub-Index sheet for page reference.

COTT FAMILY NAME INDEX No. 75 © 1949 MADE BY THE COTT INDEX COMPANY, COLUMBUS, OHIO SOLD BY WALKER, EVANS & COGSWELL CO., CHARLESTON, S.C.

FILE NUMBER DATE OF RECORD	GRANTORS FAMILY NAMES	GIVEN NAMES ABCDEFGHIJ	GIVEN NAMES JKLMNO	GIVEN NAMES PQRSTUVWXYZ	GRANTEES	BOOK	PAGE	No. of Acres	BRIEF DESCRIPTION, LOCATION, ETC. ( Not Warranted )
9622 Oct 9, 1975	Darby	Ellis L. J.	etal		Cathran & Darby Bldrs. Inc.	1025	595		Brook Rd. Sec. 7 "Sugar Creek" Lot 152 Cor. Stone Ridge Dr. & Middle
9622 Oct. 9, 1975	"	Ellis L. J.	etal		Cathran & Darby Bldrs. Inc.	1025	597		Ridge Rd. Sec. I "Sugar Creek" Lot 237 Middlebrook Rd. & Stone
9883 Oct. 13, 1975	"	Ellis L. J.	etal		M. G. Pruffitt Inc.	1025	737		"Sugar Creek" Lot 72 Silver Creek Rd. Sec. I
11526 Oct. 30, 1975	"	Ellis L. J.	etal		Cathran & Darby Bldrs. Inc.	1026	543		"Sugar Creek" Lot 125 Sugar Creek Lane, Sec. I
11751 Nov. 3, 1975	"	Ellis L.	etal.		M. G. Pruffitt, Inc.	1026	686		Stone Ridge Rd. Sec. I "Sugar Creek" Lot 146 Co. Sugar Creek Lane &
13742 Nov. 12, 1975	"	Ellis L.	etal.		Cathran & Darby Bldrs. Inc.	1027	263		I "Sugar Creek" Lot 245 Stone Ridge Rd. Sec.
12817 Nov. 12, 1975	"	Ellis L.	etal.		Deven Oaks Homeowners Assn.	1027	292		Woodburn Dr. & Indian Csw Witchamir Oval - Kennel "Deven Oaks"
13375 Nov. 19, 1975	"	Ellis L.	etal.		Cathran & Darby Bldrs. Inc.	1028	491		Sugar Creek Lot 47 Sugar Creek Rd. Sec. I
14740 Dec. 5, 1975	"	Ellis L.	etal.		Cathran & Darby Bldrs. Inc.	1028	185		Creek Rd "Sugar Creek" Sec. I Lot 71 Sugar Creek Rd. & Bellvue
14741 Dec. 9, 1975	"	Ellis L.	etal.		Cathran & Darby Bldrs. Inc.	1028	187		"Creek" Sec. I Lot 46 Sugar Creek Rd. "Sugar
14928 Dec. 9, 1975	"	Ellis L.	etal.		M. G. Pruffitt, Inc.	1028	351		"Sugar Creek" Sec. I Lot 126 Sugar Creek Lane
15045 Dec. 10, 1975	"	Ellis L.	etal.		Cathran & Darby Bldrs. Inc.	1028	412		"Sugar Creek" Sec. I Lot 929 Sugar Creek Lane
15176 Dec. 11, 1975	"	Ellis L.	etal.		D. K. Strom, Jr.	1028	577		Sec. I "Sugar Creek" Lot 347 Bellvue Creek Rd.
19315 Jan. 29, 1976	"	Ellis L.	etal.		M. G. Pruffitt, Inc.	1030	859		"Sugar Creek" Lot 944 Sugar Creek Lane, Sec. I
19306 Jan. 29, 1976	"	Ellis L.	etal.		Cathran & Darby Bldrs. Inc.	1030	861		"Sugar Creek" Sec. I Lot 244 Sugar Creek Ct.
19484 Feb. 2, 1976	"	Ellis L.	etal.		Cathran & Darby Bldrs. Inc.	1030	982		Lake Ct. "Sugar Creek" Sec. I Lot 242 Co. Stone Ridge Rd. & Sugar

# DIRECT or GRANTOR Index to Deeds — Greenville County, S. C.

REG. U. S. PAT. OFFICE *Chas McCott* County Indexes Since 1888  
An Identifying Trade Mark

 Open at Proper Tab according to First Letter or Letters of Name and refer to Buff Sub-Index sheet for page reference.

COTT FAMILY NAME INDEX No. 75 © 1949  
MADE BY THE COTT INDEX COMPANY, COLUMBUS, OHIO  
SOLD BY WALKER, EVANS & COGSWELL CO., CHARLESTON, S.C.

(C)

FILE NUMBER DATE OF RECORD	GRANTORS FAMILY NAMES	GIVEN NAMES ABCDEFGHIJ	GIVEN NAMES JKLMNOPQ	GIVEN NAMES RSTUVWXYZ	GRANTEES	BOOK	PAGE	No. of Acres	BRIEF DESCRIPTION, LOCATION, ETC. ( Not Warranted )
19636 Feb. 2, 1976	Darby	Ellis S., Jr.	etal.		Cothran + Darby Bldg. Inc.	1031	2		Tr. "Dugan Creek" Sec. I Lot 243 Cul-de-sac Dugan Lake
20312 Feb. 10, 1976	"	Ellis S., Jr.	etal.		M. S. Proffitt, Inc.	1031	470		"Dugan Creek" Sec. I Lot 138 Dugan Creek Lane
20411 Feb. 11, 1976	"	Ellis S., Jr.	etal.		E. Morris Hauke	1031	513		Sec. I "Dugan Creek" Lot 131 Dugan Creek Lane
20592 Feb. 13, 1976	"	Ellis S., Jr.	etal.		M. S. Proffitt, Inc.	1031	602		Sec. I "Dugan Creek" Lot 132 Dugan Creek Lane
22166 Mar. 2, 1976	"	Ellis S., Jr.	etal.		Cothran + Darby Bldg. Inc.	1032	398		Sec. I "Dugan Creek" Lot 252 Middle Brook Rd
23535 Mar. 17, 1976	"	Ellis S., Jr.	etal.		M. S. Proffitt, Inc.	1032	171		Sec. I "Dugan Creek" Lot 145 Dugan Creek Lane
26172 Apr. 12, 1976	"	Ellis S., Jr.	etal.		Cothran + Darby Bldg. Inc.	1034	557		Sec. I "Dugan Creek" Lot 159 Meadowbrook Creek Ct.
26253 Apr. 15, 1976	"	Ellis S., Jr.	etal.		Cothran + Darby Bldg. Inc.	1034	571		Sec. I "Dugan Creek" Lot 147 Meadowbrook Creek Ct.
26530 Apr. 15, 1976	"	Ellis S., Jr.	etal.		Cothran + Darby Bldg. Inc.	1034	757		"Dugan Creek" Sec. I Lot 240 Middle Brook Rd
26893 Apr. 20, 1976	"	Ellis S., Jr.	etal.		M. S. Proffitt, Inc.	1034	945		Sec. I "Dugan Creek" Lot 133 Dugan Creek Lane
28007 Apr. 30, 1976	"	Ellis S., Jr.	etal.		Cothran + Darby Bldg. Inc.	1035	523		"Dugan Creek" Sec. I Lot 150 Dugan Creek Lane
28325 May 4, 1976	"	Ellis S., Jr.	etal.		Cothran + Darby Bldg. Inc.	1035	706		"Dugan Creek" Sec. I Lot 152 Dugan Creek Lane
28831 May 10, 1976	"	Ellis S., Jr.	etal.		Cothran + Darby Bldg. Inc.	1035	980		Sec. I "Dugan Creek" Lot 237 Meadowbrook Rd
28831 May 10, 1976	"	Ellis S., Jr.	etal.		Cothran + Darby Bldg. Inc.	1035	982		Sec. I "Dugan Creek" Lot 238 Meadowbrook Rd
28831 May 10, 1976	"	Ellis S., Jr.	etal.		Cothran + Darby Bldg. Inc.	1035	984		Sec. I "Dugan Creek" Lot 153 Middle Brook Rd
28831 May 10, 1976	"	Ellis S., Jr.	etal.		Cothran + Darby Bldg. Inc.	1035	986		Meadow Cr. Ct. Sec. I "Dugan Creek" Lot 164 New Stone Ridge Rd

# DIRECT or GRANTOR Index to Deeds — Greenville County, S. C.

(11) REG. U. S. PAT. OFFICE *Chas McCott* County Indexes Since 1888 An Identifying Trade Mark


Open at Proper Tab according to First Letter or Letters of Name and refer to Buff Sub-Index sheet for page reference.

COTT FAMILY NAME INDEX No. 75 © 1949  
MADE BY THE COTT INDEX COMPANY, COLUMBUS, OHIO  
SOLD BY WALKER, EVANS & COGSWELL CO., CHARLESTON, S.C.

FILE NUMBER DATE OF RECORD	GRANTORS FAMILY NAMES	GIVEN NAMES ABCDEFGHIJ	GIVEN NAMES JKLMNO	GIVEN NAMES PQRSTUVWXYZ	GRANTEES	BOOK	PAGE	No. of Acres	BRIEF DESCRIPTION, LOCATION, ETC. ( Not Warranted )
24001 May 11, 1976	Darby	Ellis L. et al.				1036	177		Resub. part of Sec. I Meadow Rd. Sec. I "Sugar Creek"
30129 May 21, 1976	"	Ellis L. et al.			James M. League, et al.	1036	670		dot. 108 co. Silver Creek Rd. + Deer Creek Ct. "Sugar Creek" Sec. I
38630 May 26, 1976	"	Ellis L. et al.			M. J. Proffitt, et al.	1036	447		dot 155 co. Stone Ridge Rd + Meadow Creek Rd. "Sugar Creek" Sec. I
21346 June 2, 1976	"	Ellis L. et al.			Cathran + Darby Bldrs.	1037	312		dot 331 co. Silver Creek Rd + Brian Sugar Creek Lane Sec. I "Sugar Creek"
21346 June 2, 1976	"	Ellis L. et al.			Cathran + Darby Bldrs.	1037	314		dot 124 co. Silver Creek Rd. + "Sugar Creek"
21346 June 2, 1976	"	Ellis L. et al.			Cathran + Darby Bldrs.	1037	316		dot 169 White Water Ct. Sec. I Brook Rd. "Sugar Creek" Sec. I
32250 June 11, 1976	"	Ellis L. et al.			Cathran + Darby Bldrs.	1037	811		dot 241 Co. Stone Ridge Rd. + Middle Ridge Rd. "Sugar Creek" Sec. I
32250 June 11, 1976	"	Ellis L. et al.			Cathran + Darby Bldrs.	1037	813		dot 179 Oak Ridge Ct. + Stone "Sugar Creek" Sec. I
32250 June 11, 1976	"	Ellis L. et al.			Cathran + Darby Bldrs.	1037	815		dot 135 Sugar Creek Lane Court "Sugar Creek" Sec. I
32250 June 11, 1976	"	Ellis L. et al.			Cathran + Darby Bldrs.	1037	817		Pt. lots 232 + 233 White Water "Sugar Creek" Sec. I
32792 June 11, 1976	"	Ellis L. et al.			Cathran + Darby Bldrs.	1038	87		dot 148 Sugar Creek Ct. + White Water Ct. "Sugar Creek" Sec. I
33907 June 28, 1976	"	Ellis L. et al.			Cathran + Darby Bldrs.	1038	723		dot 233 + pt. dot 232 Stone Ridge Rd Creek Lane Sec. I "Sugar Creek"
45 July 1, 1976	"	Ellis L. et al.			M. J. Proffitt, et al.	1038	950		dot 246 co. Stone Ridge Rd. + Sugar
1873 July 20, 1976	"			R. G. et al.	George E. Darby	1039	869	4	Ac. tract Gap Creek Rd also Rms to joint use of Drive way
"	"			Ruth Nix	"	1039	869		
3020 Aug 2, 1976	"	Ellis L. et al.			Cathran + Darby Bldrs.	1040	112		dot 201 co. Stone Ridge Rd. +

# DIRECT or GRANTOR Index to Deeds — Greenville County, S. C.

REG. U. S. PAT. OFFICE *Chas McCotts* County Indexes Since 1888  
An Identifying Trade Mark

 Open at Proper Tab according to First Letter or Letters of Name and refer to Buff Sub-Index sheet for page reference.

COTT FAMILY NAME INDEX No. 75 © 1949  
MADE BY THE COTT INDEX COMPANY, COLUMBUS, OHIO  
SOLD BY WALKER, EVANS & COGSWELL CO., CHARLESTON, S.C.

(D)

FILE NUMBER DATE OF RECORD	GRANTORS FAMILY NAMES	GIVEN NAMES ABCDEFGHIJ	GIVEN NAMES JKLMNO	GIVEN NAMES PQRSTUVWXYZ	GRANTEES	BOOK	PAGE	No. of Acres	BRIEF DESCRIPTION, LOCATION, ETC. ( Not Warranted )
3444 Aug 4, 1976	Darby	Ellis L. <i>etal.</i>			M. G. Proffitt, <i>inc.</i>	1040	705		"Sugar Creek" Sec. I lot 234 Stone Ridge Rd.
3702 Aug 9, 1976	"	G. W.			Johnnie Ray Oglethorpe <i>etal.</i>	1040	902		Oaklawh tp. So side Oak Mt 940 sq 333 lot 4 + pt. lot 6 Old Hundred Rd
4349 Aug 13, 1976	"	Ellis L. <i>etal.</i>			Cothran & Darby <i>Blkrs</i>	1041	184		"Sugar Creek" Sec. I lot 963 Meadow Creek Ct.
4362 Aug 13, 1976	"	Ellis L. <i>etal.</i>			Cothran & Darby <i>Blkrs</i>	1041	194		"Sugar Creek" Sec. I lot 134 Sugar Creek Lane
4301 Aug 13, 1976	"	D. E.			Linda D. Nuyteller <i>etal.</i>	1041	176		tp. lot 5 C Hwy. 418 Oaklawh Ridge Ct "Sugar Creek" Sec. I
4821 Aug 19, 1976	"	Ellis L. <i>etal.</i>			M. G. Proffitt, <i>inc.</i>	1041	466		lot 223 Stone Ridge Rd. & Oak
6421 Sept 3, 1976	"	Ellis L. <i>etal.</i>			Cothran & Darby <i>Blkrs</i>	1042	410		"Sugar Creek" Sec. I lot 207 Stone Ridge Ct.
7137 Sept 13, 1976	"	Ellis L. <i>etal.</i>			M. G. Proffitt, <i>inc.</i>	1042	763		"Sugar Creek" Sec. I lot 236 Stone Ridge Rd.
7100 Sept 14, 1976	"	Ellis L. <i>etal.</i>			M. G. Proffitt, <i>inc.</i>	1042	14		"Sugar Creek" Sec. I lot 247 Sugar Creek Lane
7996 Sept 22, 1976	"	Ellis L. <i>etal.</i>			Cothran & Darby <i>Blkrs</i>	1043	284		"Sugar Creek" Sec. I lot 949 Sugar Lake Ct.
9054 Oct 1, 1976	"	Ellis L. <i>etal.</i>			Cothran & Darby <i>Blkrs</i>	1043	905		"Sugar Creek" Sec. I lot 226 Oak Ridge Ct.
10004 Oct 12, 1976	"	Ellis L. <i>etal.</i>			Cothran & Darby <i>Blkrs</i>	1044	441		"Sugar Creek" lot 235 Stone Ridge Rd. Sec.
10707 Oct 18, 1976	"	Ellis L. <i>etal.</i>			M. G. Proffitt, <i>inc.</i>	1044	745		"Sugar Creek" Sec. I lot 143 Sugar Creek Lane
10602 Oct 18, 1976	"	G. W.			Warne R. Wold <i>etal.</i>	1044	708		St. Oaklawh tp. lot 2 pt lot 10 unimproved
11165 Oct 22, 1976	"	Ellis L. <i>etal.</i>			Cothran & Darby <i>Blkrs</i>	1044	982		"Sugar Creek" Sec. I lot 156 Middle Branch Rd.
11165 Oct 22, 1976	"	Ellis L. <i>etal.</i>			Cothran & Darby <i>Blkrs</i>	1044	984		"Sugar Creek" Sec. I lot 168 White Water Court.

# DIRECT or GRANTOR Index to Deeds — Greenville County, S. C.

(D1) REG. U. S. PAT. OFFICE *Chas McCott* County Indexes Since 1888 An Identifying Trade Mark

Open at Proper Tab according to First Letter or Letters of Name and refer to Buff Sub-Index sheet for page reference.

COTT FAMILY NAME INDEX No. 75 © 1949  
MADE BY THE COTT INDEX COMPANY, COLUMBUS, OHIO  
SOLD BY WALKER, EVANS & COGSWELL CO., CHARLESTON, S.C.

FILE NUMBER DATE OF RECORD	GRANTORS FAMILY NAMES	GIVEN NAMES ABCDEFGHIJ	GIVEN NAMES JKLMNO	GIVEN NAMES PQRSTUVWXYZ	GRANTEES	BOOK	PAGE	No. of Acres	BRIEF DESCRIPTION, LOCATION, ETC. ( Not Warranted )
11165 Oct 22, 1976	Darby	Ellis L. Jr. et al			Cothran & Darby Bldrs. Inc.	1044	986		Sugar Creek Sec I Lot 154 Middle Branch Rd.
11165 Oct 22, 1976	"	Ellis L. Jr. et al			Cothran & Darby Bldrs. Inc.	1044	988		"Sugar Creek" Sec I Lot 155 Middle Branch Rd.
11621 Oct 28, 1976	"	Ellis L. Jr. et al			M. G. Proffitt Inc.	1045	243		Stone Ridge Rd. Sec I Sugar Creek Lot 193 cor. Open Stone Ct. & Ridge Ct. "Sugar Creek" Sec I.
12084 Nov 1, 1976	"	Ellis L. Jr. et al.			Cothran & Darby Bldrs. Inc.	1045	470		Lot 206 cor. Stone Ridge Rd. & Stone White Water Ct. "Sugar Creek" Sec. I
13061 Nov 12, 1976	"	Ellis L. Jr. et al.			Cothran & Darby Bldrs. Inc.	1046	17		Lot 165 cor. Stone Ridge Rd. &
14910 Dec 1, 1976	"			Willard E	George Nicholson	1047	74	10.55	Ac. Oaklawn Tp.
15604 Dec 9, 1976	"	Ellis L. Jr. et al.			Cothran & Darby Bldrs. Inc.	1047	620		S. tracto Ridge Sec. I "Sugar Creek"
15726 Dec 10, 1976	"	Ellis L. Jr. et al.			M. G. Proffitt, Inc.	1047	717		Lot 205 cor. Open Stone Ct. & Stone Ridge Rd. Sec I "Sugar Creek"
16581 Dec 20, 1976	"	Ellis L. Jr. et al			M. G. Proffitt, Inc.	1048	164		Lot 178 White Water Ct. & Stone Creek Rd. Sec I "Sugar Creek"
17587 Dec 30, 1976	"	Ellis L. Jr. et al.			Cothran & Darby Bldrs. Inc.	1048	878		Lot 248 cor. Sugar Creek Lane & Silver "Sugar Creek"
17555 Dec 30, 1976	"	Ellis L. Jr. et al.			M. G. Proffitt, Inc.	1048	880		Lot 338 Brian Creek Rd. Sec. I Sec. 1 "Sugar Creek"
18226 Jan 7, 1977	"	Ellis L. Jr. et al.			M. G. Proffitt, Inc.	1049	287		Lot 171 White Water Ct. "Sugar Creek" Sec. I
18261 Jan 7, 1977	"	Ellis L. Jr. et al.			Cothran & Darby Bldrs. Inc.	1049	293		Lot 315 Silver Pine Ct. "Sugar Creek" Sec. I
18253 Jan 7, 1977	"	Ellis L. Jr. et al.			Cothran & Darby Bldrs. Inc.	1049	295		Lot 214 Stone Ridge Rd. "Sugar Creek" Sec. I
18261 Jan 7, 1977	"	Ellis L. Jr. et al.			Cothran & Darby Bldrs. Inc.	1049	297		Lot 204 Open Stone Ct. "Sugar Creek" Sec. I
18261 Jan 7, 1977	"	Ellis L. Jr. et al.			Cothran & Darby Bldrs. Inc.	1049	303		Lot 208 Stone Ridge Rd. "Sugar Creek" Sec. I
14420 Nov 26, 1976	"	Jay S. +		Willard E.	Richard Jerry Donald	1046	860		Purchase & Sales Contract



# DIRECT or GRANTOR Index to Deeds — Greenville County, S. C.

REG. U. S. PAT. OFFICE *Chas. McCath* County Indexes Since 1888 An Identifying Trade Mark

 Open at Proper Tab according to First Letter or Letters of Name and refer to Buff Sub-index sheet for page reference.

COTT FAMILY NAME INDEX No. 75 © 1949  
MADE BY THE COTT INDEX COMPANY, COLUMBUS, OHIO  
SOLD BY WALKER, EVANS & COGSWELL CO., CHARLESTON, S.C.

(E)

FILE NUMBER DATE OF RECORD	GRANTORS FAMILY NAMES	GIVEN NAMES ABCDEFGHIJ	GIVEN NAMES JKLMNOPQ	GIVEN NAMES RSTUVWXYZ	GRANTEES	BOOK	PAGE	No. of Acres	BRIEF DESCRIPTION, LOCATION, ETC. (Not Warranted)
20728 Feb. 7, 1977	Darby	Ellis J.	Jr. et al.		Cothran + Darby Bldg	1050	633		"Sugar Creek" Sec. I Lot 174 White Water Ct.
21699 Feb. 16, 1977	"	Ellis J.	Jr. et al.		Cothran + Darby Bldg	1051	108		Creek Sec. I Lot 195 Gray Stone Ct "Sugar Stone Ridge Ct. "Sugar Creek" Sec. I
21723 Feb. 17, 1977	"	Ellis J.	Jr. et al.		Cothran + Darby Bldg	1051	163		Lot 348 ab. Stone Ridge Rd. + Ridge Rd. Sec. I Sugar Creek
21974 Feb. 18, 1977	"	Ellis J.	Jr. et al.		M. G. Proffitt, Inc.	1051	304		Lot 192 on Oak Ridge Ct. + St.
22418 Feb. 24, 1977	"	Ellis J.	Jr. et al.		Yesterday, Inc.	1051	581		"Seven Oaks" Lot 1 Edwards Mill Rd.
23143 Mar. 3, 1977	"			Louise Middleton et al.	John/Denny Davis et al.	1052	52	0.23	Geo. Augusta Rd. Grove Tp Sec. I "Sugar Creek"
23726 Mar. 9, 1977	"	Ellis J.	Jr. et al.		M. G. Proffitt, Inc.	1052	366		Lot 332 Polian Creek Rd. Bryantown Ct. "Sugar Creek" Sec. I
24320 Mar. 15, 1977	"	Ellis J.	Jr. et al.		Cothran + Darby Bldg, Inc.	1052	705		Lot 216 on Stone Ridge Rd + Ridge Rd. "Sugar Creek" Sec. I
24516 Mar. 17, 1977	"	Ellis J.	Jr. et al.		Cothran + Darby Bldg, Inc.	1052	923		Lot 209 on Stone Ridge Court + Stone "Sugar Creek" Sec. I
26033 Mar. 31, 1977	"	Ellis J.	Jr. et al.		M. G. Proffitt, Inc.	1053	789		Lot 142 Sugar Creek Lane "Sugar Creek" Sec. I
25909 Mar. 31, 1977	"	Ellis J.	Jr. et al.		M. G. Proffitt, Inc.	1053	747		Lot 176 White Water Ct. "Sugar Creek" Sec. I
26171 Apr. 1, 1977	"	Ellis J.	Jr. et al.		Cothran + Darby Bldg	1053	889		Lot 175 White Water Ct. "Seven Oaks"
26897 Apr. 7, 1977	"	Ellis J.	Jr. et al.		Kels Anderson et al.	1054	262		Lot 68 E. Ardium Trail "Sugar Creek" Sec. I
26937 Apr. 8, 1977	"	Ellis J.	Jr. et al.		Cothran + Darby Bldg	1054	336		Lot 180 Oak Ridge Ct.
29638 May 3, 1977	"	Davis			Duke Power Co.	1055	894		Right of Way "Sugar Creek" Sec. I
30127 May 6, 1977	"	Ellis J.	Jr. et al.		Cothran + Darby Bldg	1056	147		Lot 210 Stone Ridge Ct.

# DIRECT or GRANTOR Index to Deeds — Greenville County, S. C.

(E1)

REG. U. S. PAT. OFFICE *Chas. M. Cotts* County Indexes Since 1888 An Identifying Trade Mark


Open at Proper Tab according to First Letter or Letters of Name and refer to Buff Sub-Index sheet for page reference.

COTT FAMILY NAME INDEX No. 75 © 1949  
MADE BY THE COTT INDEX COMPANY, COLUMBUS, OHIO  
SOLD BY WALKER, EVANS & COGSWELL CO., CHARLESTON, S.C.

FILE NUMBER DATE OF RECORD	GRANTORS FAMILY NAMES	GIVEN NAMES ABCDEFGHIJ	GIVEN NAMES JKLMNO	GIVEN NAMES PQRSTUVWXYZ	GRANTEES	BOOK	PAGE	No. of Acres	BRIEF DESCRIPTION, LOCATION, ETC. ( Not Warranted )
30079 May 6, 1977	Darby	Ellis S. et al.			Keld Anderson et al.	1056	112		"Seven Oaks" Lot 63 E Indian Trail
30662 May 12, 1977	"	Ellis S. et al.			John C. Harmon et al.	1056	439		"Sugar Creek" Sec. I Lot 230 Silver Creek Rd
30886 May 13, 1977	"	Ellis S. et al.			Cotnam & Darby et al.	1056	545		"Sugar Creek" Sec. I Lot 221 Silver Creek Rd
30986 May 16, 1977	"	Ellis S. et al.			Cotnam & Darby et al.	1056	626		Meadow Rd "Sugar Creek" Sec. I Lot 133 cor. Silver Creek Rd. & Sim
31257 May 17, 1977	"	Ellis S. et al.			M. G. Proffitt et al.	1056	748		"Sugar Creek" Sec. I Lot 73 cor. Silver Creek Rd. & Brian
31313 May 18, 1977	"	Ellis S. et al.			Cotnam & Darby et al.	1056	789		"Sugar Creek" Lot 213 Stone Ridge Ct. Sec. I.
31313 May 18, 1977	"	Ellis S. et al.			Cotnam & Darby et al.	1056	793		"Sugar Creek" Lot 161 Meadow Creek Ct. Sec. I
31313 May 18, 1977	"	Ellis S. et al.			Cotnam & Darby et al.	1056	800		Silver Creek Rd. Sec. I "Sugar Creek" Lot 107 cor. Brian Creek Rd. &
31313 May 18, 1977	"	Ellis S. et al.			Cotnam & Darby et al.	1056	804		"Sugar Creek" Lot 201 Open Stone Ct. Sec. I
32435 May 31, 1977	"	Elizabeth et al.		W. S.	Catherine S. Gilstrap et al.	1057	585		"Westcliffe" Adq. Sec. II Lot 3 Saluda Lake Rd.
33800 June 7, 1977	"	Evelyn Turner et al.			Ivan D. Hammond et al.	1058	136		Lot Ansel St. Ct. Brian Creek Rd. & Sun Meadow Rd.
34237 June 10, 1977	"	Ellis S. et al.			of the City of Greenville Common of Public Works	1058	304		Maine, Walker, etc. Sugar Creek Sec. I "Sugar Creek"
34525 June 14, 1977	"	Ellis S. et al.			M. G. Proffitt et al.	1058	482		Lot 328 Silver Creek Rd "Sugar Creek" Sec. I
34934 June 16, 1977	"	Ellis S. et al.			M. G. Proffitt et al.	1058	705		Lot 194 Open Stone Ct. "Botany Woods" Sector VII
34965 June 17, 1977	"	James Sledge et al.			Evelyn T. Darby et al.	1058	760		Lot 355 Cherokee Dr. also Lot 203, and Sugar Creek
34975 June 17, 1977	"	Ellis S. et al.			Cotnam & Darby et al.	1058	784		Lots 123 & 221, and Sugar Creek

# DIRECT or GRANTOR Index to Deeds — Greenville County, S. C.

REG. U. S. PAT. OFFICE *Buff* County Indexes Since 1888 An Identifying Trade Mark

 Open at Proper Tab according to First Letter or Letters of Name and refer to Buff Sub-Index sheet for page reference.

COTT FAMILY NAME INDEX No. 75 © 1949  
MADE BY THE COTT INDEX COMPANY, COLUMBUS, OHIO  
SOLD BY WALKER, EVANS & COGSWELL CO., CHARLESTON, S.C.


(F)

FILE NUMBER DATE OF RECORD	GRANTORS FAMILY NAMES	GIVEN NAMES ABCDEFGHIJ	GIVEN NAMES JKLMNO	GIVEN NAMES PQRSTUVWXYZ	GRANTEES	BOOK	PAGE	No. of Acres	BRIEF DESCRIPTION, LOCATION, ETC. (Not Warranted)
34974 June 17, 1977	Darby	Ellis L.	etal.		Cathran & Darby Bldrs. Inc.	1058	786		"Sugar Creek" Sec. I Lot 323 Silver Creek Rd.
35787 June 24, 1977	"	Ellis L. Jr.	etal.		Cathran & Darby Bldrs. Inc.	1059	192	collective deed	Creek Sec. I 1/2 ac. or more H1034 p. 592 Lot 162 Meadow Creek Ct. "Sugar"
35811 June 24, 1977	"	Ellis L. Jr.	etal.		M. J. Proffitt, Inc.	1059	231		"Sugar Creek" Sec. I Lot 333 Brian Creek Rd.
35900 June 27, 1977	"	Ellis L. Jr.	etal.		M. J. Proffitt, Inc.	1059	303		"Sugar Creek" Sec. I Lot 991 Oak Ridge Court
292 July 5, 1977	"	Ellis L. Jr.	etal.	Ruth	Ben Eric Howard et al	1059	914		Lot, Saluda sp.
1100 July 2, 1977	"	Ellis L. Jr.	etal		Cathran & Darby Bldrs. Inc.	1060	314		"Sugar Creek" Sec I Lot 160 Meadow Creek Ct.
1323 July 13, 1977	"	Ellis L. Jr.	etal		M. H. Proffitt, Inc.	1060	477		"Sugar Creek" Sec. I Lot 290 Oak Ridge Court
2765 July 26, 1977	"	Ellis L. Jr.	etal		Cathran & Darby Builders Inc.	1061	234		"Sugar Creek" Sec. I Lot 166 White Water Court,
3660 Aug 3, 1977	"	Ellis L. Jr.	etal		Cathran & Darby Bldrs. Inc.	1061	751		"Sugar Creek" Sec. I Lot 196 Gray Stone Ct.
4625 Aug 11, 1977	"	Ellis L. Jr.	etal		Cathran & Darby Bldrs. Inc.	1062	327		"Sugar Creek" Sec I Lot 217, Gray Stone Ct.
4693 Aug 11, 1977	"	Ellis L. Jr.	etal		Cathran & Darby Bldrs. Inc.	1062	355		"Sugar Creek" Sec I Lot 202 Gray Stone Ct.
4698 Aug 11, 1977	"	Ellis L. Jr.	etal		Cathran & Darby Bldrs. Inc.	1062	361		"Sugar Creek" Sec I Lot 329 Silver Creek Rd
4046 Aug 5, 1977	"	Ellis L. Jr.	etal		Sugar Creek Sec. I Mag. I	1	253		& Smith County Dedication of Road & Street Creek" Sec. I
5047 Aug 15, 1977	"	Ellis L. Jr.	etal		Cathran & Darby Bldrs. Inc.	1062	550		Lot 197 Gray Stone Ct. "Sugar"
5028 Aug 15, 1977	"	Ellis L. Jr.	etal		Cathran & Darby Bldrs. Inc.	1062	579		"Sugar Creek" Sec. I Lot 230 White Water Ct.
5945 Aug 23, 1977	"	Ellis L. Jr. (Was Euelyn B. Clayton) Euelyn L.			James A. Arj, et al	1063	256		Woods Lot 174 pt. Lots 16 & 17 Botany

# DIRECT or GRANTOR Index to Deeds — Greenville County, S. C.

(F1)

REG. U. S. PAT. OFFICE *Chas. McCott* County Indexes Since 1888 An Identifying Trade Mark

 Open at Proper Tab according to First Letter or Letters of Name and refer to Buff Sub-Index sheet for page reference.

COTT FAMILY NAME INDEX No. 75 © 1949  
MADE BY THE COTT INDEX COMPANY, COLUMBUS, OHIO  
SOLD BY WALKER, EVANS & COGSWELL CO., CHARLESTON, S.C.

FILE NUMBER DATE OF RECORD	GRANTORS FAMILY NAMES	GIVEN NAMES ABCDEFGHIJ	GIVEN NAMES JKLMNO	GIVEN NAMES PQRSTUVWXYZ	GRANTEES	BOOK	PAGE	No. of Acres	BRIEF DESCRIPTION, LOCATION, ETC. ( Not Warranted )
6302 Aug. 26, 1977	Darby	Ellis S. Jr. et al			<sup>Inc.</sup> Cathran + Darby Bldg.	1063	485		"Sugar Creek" See I Lot 224 Oak Ridge Ct.
9083 Sept. 20, 1977	"	Ellis S. Jr. et al			M. H. Proffitt, Inc.	1065	145		"Sugar Creek" See I Lot 189 Oak Ridge Ct.
9862 Sept. 27, 1977	"	Ellis S. Jr. et al			Cathran + Darby Bldg. Inc.	1065	675		"Sugar Creek" See I Lot 322 Silver Creek Rd.
10020 Sept. 28, 1977	"	Ellis S. Jr. et al			_____	1065	795		Restrictions "Sugar Creek" Map IV Sugar Creek - See I Map III
10134 Sept. 29, 1977	"	Ellis S. Jr. et al			M. H. Proffitt, Inc.	1065	842		Lot 327 Silver Creek Rd. etc. Cliffwood + Stonehill St.
11306 Oct. 10, 1977	"	Ellis S. Jr. et al			Commissioners of Public Works of City of Greenville	1066	506		All water lines, mains, valves Sugar Creek" See I
11987 Oct. 17, 1977	"	Ellis S. Jr. et al			Cathran + Darby Bldg. Inc.	1066	849		Lot 172 White Water Ct. See I "Sugar Creek"
11999 Oct. 17, 1977	"	Ellis S. Jr. et al			Cathran + Darby Bldg. Inc.	1066	851		Lot 136 Sugar Creek Lane See I "Sugar Creek"
12000 Oct. 17, 1977	"	Ellis S. Jr. et al			Cathran + Darby Bldg. Inc.	1066	853		Lot 138 Sugar Creek Lane Map # 4, See I "Sugar Creek"
12001 Oct. 17, 1977	"	Ellis S. Jr. et al			Cathran + Darby Bldg. Inc.	1066	855		Lot 324 Silver Creek Rd. Creek - See I Map IV
12349 Oct. 20, 1977	"	Ellis S. Jr. et al			M. H. Proffitt, Inc.	1067	69		Lot 141 Sugar Creek Lane "Sugar "Sugar Creek" See I
12826 Oct. 25, 1977	"	Ellis S. Jr. et al			M. H. Proffitt, Inc.	1067	283		Lot 181 Oak Ridge Ct. See II
13105 Oct. 27, 1977	"	Deborah J. James + Alvin			Luther Peyton Johnson, et al	1067	426		Lot 243 Camden Dr. "Rockvale" Brian Creek Rd. "Sugar Creek" See I
13167 Oct. 28, 1977	"	Ellis S. Jr. et al			Marion B. Uldrich, et al	1067	475		Quit Claim Lot 107 Silver Creek +
13706 Nov. 1, 1977	"	Ellis S. Jr. et al			John F. Vasas, et al	1067	719		Lot 68 E. Indian Trail "Seven Oaks" "Sugar Creek" See I Map 3
14083 Nov. 4, 1977	"	Ellis S. Jr. et al			M. H. Proffitt, Inc.	1067	934		Lot 326 Silver Creek Rd.

# DIRECT or GRANTOR Index to Deeds — Greenville County, S. C.

REG. U. S. PAT OFFICE *Chas McCollie* County Indexes Since 1888 An Identifying Trade Mark

Open at Proper Tab according to First Letter or Letters of Name and refer to Buff Sub-Index sheet for page reference.

COTT FAMILY NAME INDEX No. 75 © 1949  
MADE BY THE COTT INDEX COMPANY, COLUMBUS, OHIO  
SOLD BY WALKER, EVANS & COGSWELL CO., CHARLESTON, S.C.

( G )

FILE NUMBER	DATE OF RECORD	GRANTORS FAMILY NAMES	GIVEN NAMES ABCDEFGHIJ	GIVEN NAMES JKLMNO	GIVEN NAMES PQRSTUVWXYZ	GRANTEES	BOOK	PAGE	No. of Acres	BRIEF DESCRIPTION, LOCATION, ETC. ( Not Warranted )
14276	Nov. 7, 1977	Darby	Jr. et al Ellis L			Inc. Gothran & Darby Bldrs	1068	18		"Sugar Creek" Sec. I Pt 220. Graystone Ct.
16082	Nov. 23, 1977	"	et al Ellis L Jr			Gothran & Darby Bldrs	1068	947		"Sugar Creek" In original Bk. 1058 pg. 787 Pt 213. Stone Ridge Ct. Sec. I
16205	Nov. 25, 1977	"	et al Ellis L Jr			Center, Inc. Sugar Creek Recreation	1069	60		7 Parcels, Easement Reserved
16530	Nov. 29, 1977	"	et al Ellis L Jr			Inc. Gothran & Darby Bldrs	1069	260		"Sugar Creek" Sec. I Map I Pt 320. Silver Creek Rd.
16830	Dec. 4, 1977	"	et al Ellis L Jr			Gothran & Darby Bldrs Inc.	1069	440		"Sugar Creek" Pt 916. Sun Meadow Rd.
17296	Dec. 6, 1977	"	et al Ellis L Jr			Gothran & Darby Bldrs Inc.	1069	671		"Sugar Creek" Pt 218. Gray Stone Ct. Sec. I
18342	Dec. 16, 1977	"	Ellis L Jr et al			Gothran & Darby Bldrs Inc.	1070	278		Creek Sec I Pt 325. Silver Creek Rd. Sugar
19038	Dec. 22, 1977	"	Ellis L Jr et al			Mrs. Proffitt, Inc.	1070	654		Map 2 "Sugar Creek" Pt 227. Oak Ridge Ct. Sec I
20612	Jan. 10, 1978	"	Ellis L Jr et al			Inc. Gothran & Darby Bldrs	1071	632		Ridge Ct. "Sugar Creek" Sec I Pt. Pt 211 + Pt 210. Stone
20778	Jan. 11, 1978	"	(Formerly June Darby Mulligan)			Jr. Richard Edward Graham	1071	726		Dr. "Pine Valley Gate" Pt 10 cor. Carlton Dr. + Pinchmt
21088	Jan. 16, 1978	"	June		Reufus B.	et al James N. Strausbaugh,	1071	924		Bldg B "Eagle Park" Pt 13. Greenant Ave. (E. Mills Ave.)
21189	Jan. 16, 1978	"	et al Ellis L Jr			Gothran & Darby Bldrs Inc.	1071	991		Creek" Sec. I Pt 137. Sugar Creek Ln. "Sugar
21403	Jan. 18, 1978	"	et al Ellis L Jr			Ted D. Smith, et al	1072	111		"Sugar Creek" Map 3 Pt 335. Brian Creek Rd. Sec. I
22497	Jan. 30, 1978	"	et al Ellis L Jr			Gothran & Darby Bldrs Inc.	1072	807		"Sugar Creek" Map 5 Pt 919. Sun Meadow Rd.
22639	Jan. 31, 1978	"	et al Ellis L Jr			Gothran & Darby Bldrs Inc.	1072	882		"Sugar Creek" Map 5 Pt 118. "Sun Meadow Rd."
22826	Feb. 2, 1978	"	et al Ellis L Jr			M. L. Proffitt, Inc.	1073	33		"Sugar Creek" Sec. I Pt 182. Oak Ridge Ct.

# DIRECT or GRANTOR Index to Deeds — Greenville County, S. C.

1  
 (G1) REG. U. S. PAT. OFFICE *Chas. M. Cotts* County Indexes Since 1888  
 An Identifying Trade Mark

Open at Proper Tab according to First Letter or Letters of Name and refer to Buff Sub-Index sheet for page reference.

COTT FAMILY NAME INDEX No. 75 © 1949  
 MADE BY THE COTT INDEX COMPANY, COLUMBUS, OHIO  
 SOLD BY WALKER, EVANS & COGSWELL CO., CHARLESTON, S.C.

FILE NUMBER DATE OF RECORD	GRANTORS FAMILY NAMES	GIVEN NAMES ABCDEFGHIJ	GIVEN NAMES JKLMNO	GIVEN NAMES PQRSTUVWXYZ	GRANTEES	BOOK	PAGE	No. of Acres	BRIEF DESCRIPTION, LOCATION, ETC. ( Not Warranted )
23452 Feb. 9, 1978	Darby			Walt	Duke Power Co.	1073	464		Right-of-Way "Sugar Creek" Map No 5
24506 Feb. 20, 1978	"	etal Ellis S. Jr.			M. H. Proffitt, Inc.	1073	918		Lot 119, Sun Meadow Rd.
24988 Feb. 24, 1978	"	etal Ellis S. Jr.			M. H. Proffitt, Inc.	1074	151		"Sugar Creek" Lot 334 Briar Creek Rd. Sec. I
26413 Mar. 9, 1978	"	etal Ellis S. Jr.			Cathran & Darby Bldg. Inc.	1075	53		Map #5 Sugar Creek "map" 5 Lots 111, 112, 114 & 115 Sun
26412 Mar. 9, 1978	"	etal Ellis S. Jr.			Cathran & Darby Bldg. Inc.	1075	55		"Sugar Creek" Sec. I Lot 198 Grey Stone Court
27928 Mar. 23, 1978	"	etal Ellis S. Jr.			M. H. Proffitt, Inc.	1075	810		Map #5 Lot 79 Briar Creek Rd. "Sugar Creek"
28788 Mar. 31, 1978	"	etal Ellis S. Jr.			M. H. Proffitt, Inc.	1076	232		"Sugar Creek" map IV Lot 126 Sun Meadow Rd. "Sugar
28991 Apr. 3, 1978	"	etal Ellis S. Jr.			M. H. Proffitt, Inc.	1076	358		"Sugar Creek" map IV Lot 131 Sun Meadow Rd. "Sugar
30182 Apr. 12, 1978	"		James Alan		James R. Kennedy et al	1076	979	1.11	Acc. S. G. Hwy. 418
30971 Apr. 19, 1978	"	etal Ellis S. Jr.			Cathran & Darby Bldg. Inc.	1077	374		"Sugar Creek" map IV Lot 122 Sun Meadow Rd. "Sugar
32500 May 2, 1978	"	etal Ellis S. Jr.			Cathran & Darby Bldg. Inc.	1078	296		"Sugar Creek" Sec. I Map 2 Lot 226 Oak Ridge 6th "Sugar
32834 May 4, 1978	"	etal Ellis S. Jr.			M. H. Proffitt, Inc.	1078	577		"Sugar Creek" Lot 109 Sun Meadow Rd. "Sugar
33364 May 9, 1978	"	S. W.			B. F. Spearman, et al	1078	872		Hundred Rd. Oaklawn 2nd. Lots 2, 9 + pt. lot 10 Old
33450 May 10, 1978	"	Betty L. +	James M.		Douglas Pressley, et al	1078	904	0.628	Acc. Pine Crest Dr.
34071 May 16, 1978	"	etal Ellis S. Jr.			Cathran & Darby Builders Inc.	1079	263		5 Tracts
35529 May 29, 1978	"	etal Ellis S. Jr.			Cathran & Darby Builders Inc.	1079	988		Lot 95 Briar Creek Rd. "Sugar Creek"

# DIRECT or GRANTOR Index to Deeds — Greenville County, S. C.

REG. U. S. PAT. OFFICE *Chas McCorkle* County Indexes Since 1888 An Identifying Trade Mark

☞ Open at Proper Tab according to First Letter or Letters of Name and refer to Buff Sub-Index sheet for page reference.

COTT FAMILY NAME INDEX No. 75 © 1949  
MADE BY THE COTT INDEX COMPANY, COLUMBUS, OHIO  
SOLD BY WALKER, EVANS & COGSWELL CO., CHARLESTON, S.C.

( H )

FILE NUMBER	DATE OF RECORD	GRANTORS FAMILY NAMES	GIVEN NAMES ABCDEFGH	GIVEN NAMES IJKLMNO	GIVEN NAMES PQRSTUVWXYZ	GRANTEES	BOOK	PAGE	No. of Acres	BRIEF DESCRIPTION, LOCATION, ETC. ( Not Warranted )
35584	May 30, 1978	Darby	<i>et al</i> Ellis L. Jr.			<i>inc.</i> Cottram + Darby Bldrs.	1080	21		" Creek" Lot 102 Briar Creek Rd. Sugar Creek"
36303	June 2, 1978	"	<i>et al</i> Ellis L. Jr.			Cottram + Darby Bldrs, Inc.	1080	380		Lot 113 Sun Meadow Rd. "Map I Sugar Creek"
36511	June 6, 1978	"	<i>et al</i> Ellis L. Jr.			M. H. Proffitt, Inc.	1080	546		Lot 110 Sun Meadow Rd. "Map II Sugar Creek"
37738	June 15, 1978	"	<i>et al</i> Ellis L. Jr.			M. H. Proffitt, <i>inc.</i>	1081	316		"Sugar Creek" Map I Lot 103 Briar Creek Rd. Creek" Map II
38469	June 22, 1978	"	<i>et al</i> Ellis L. Jr.			M. H. Proffitt, <i>inc.</i>	1081	724		Lot 104 Briar Creek Rd. "Sugar Map II
39432	June 30, 1978	"	<i>et al</i> Ellis L. Jr.			Cottram + Darby Builders, <i>inc.</i>	1082	235		Lot 84 Sugar Creek Ct. "Sugar Creek" Map III Sec I
39536	June 30, 1978	"	<i>et al</i> Ellis L. Jr.			M. H. Proffitt, Inc.	1082	258		Lot 140 Sugar Creek Lane "Sugar Creek" Map I
39564	June 30, 1978	"	<i>et al</i> Ellis L. Jr.			Cottram + Darby Builders, <i>inc.</i>	1082	298		Lot 105 Briar Creek Rd. "Sugar Creek" Map I
174	July 3, 1978	"	<i>et al</i> Ellis L. Jr.			M. H. Proffitt, Inc.	1082	414		Lot 98 Briar Creek Rd. "Sugar Creek" "Sugar Creek" Map II
282	July 5, 1978	"	<i>et al</i> Ellis L. Jr.			M. H. Proffitt, <i>inc.</i>	1082	478		Lot 183 Oak Ridge Ct. Sec. I Creek" Map I
302	July 5, 1978	"	<i>et al</i> Ellis L. Jr.			Cottram + Darby Bldrs. <i>inc.</i>	1082	506		Lot 97 Briar Creek Rd. "Sugar Creek" Map II
300	July 5, 1978	"	<i>et al</i> Ellis L. Jr.			Cottram + Darby Bldrs. <i>inc.</i>	1082	510		Lot 100 Briar Creek Rd. "Sugar Creek" Map I
297	July 5, 1978	"	<i>et al</i> Ellis L. Jr.			Cottram + Darby Bldrs. <i>inc.</i>	1082	514		Lot 66 Sugar Creek Rd. "Sugar Creek" Map II
295	July 5, 1978	"	<i>et al</i> Ellis L. Jr.			Cottram + Darby Bldrs. <i>inc.</i>	1082	519		Lot 96 Briar Creek Rd. "Sugar Creek" Map I
294	July 5, 1978	"	<i>et al</i> Ellis L. Jr.			Cottram + Darby Bldrs. <i>inc.</i>	1082	522		Lot 101 Briar Creek Rd. "Sugar Map I"
1404	July 14, 1978	"	<i>et al</i> Ellis L. Jr.			Cottram + Darby Bldrs. <i>inc.</i>	1083	149		Lot 91 Sugar Creek Ct. "Sugar Creek"

# DIRECT or GRANTOR Index to Deeds — Greenville County, S. C.

(H) REG. U. S. PAT. OFFICE *Chas. M. Catts* County Indexes Since 1888 An Identifying Trade Mark

Open at Proper Tab according to First Letter or Letters of Name and refer to Buff Sub-Index sheet for page reference.

COTT FAMILY NAME INDEX No. 75 © 1949  
MADE BY THE COTT INDEX COMPANY, COLUMBUS, OHIO  
SOLD BY WALKER, EVANS & COGSWELL CO., CHARLESTON, S. C.

FILE NUMBER DATE OF RECORD	GRANTORS FAMILY NAMES	GIVEN NAMES ABCDEFGHIJ	GIVEN NAMES JKLMNOPQ	GIVEN NAMES RSTUVWXYZ	GRANTEES	BOOK	PAGE	No. of Acres	BRIEF DESCRIPTION, LOCATION, ETC. ( Not Warranted )
1486 July 14, 1978	Darby	et al Ellis S. Jr.			Cothran + Darby Builders, Inc.	1083	157		Creek "Map I Lot 75 Brian Creek Rd." Sugar
1486 July 14, 1978	"	Ellis L. Jr. et al			Sugar Creek map 6	1	286		Statement of Dedication of Cliffwood Lane, Cliffwood Court + Stonehill Court.
	"	"			"	1	286		
	"	"			"	1	286		
1529 July 17, 1978	"	et al Ellis S. Jr.			Cothran + Darby Builders, Inc.	1083	241		Lot 84 Brian Creek Rd. "Sugar Creek"
2853 July 27, 1978	"	D. E.			William C. Hufstetler, et al	1083	944		Lot 64andler Rd. Dahlman Trp.
4711 Aug. 11, 1978	"	et al Ellis S. Jr.			M. H. Proffitt, Inc.	1085	160		Creek "Map I Lot 80 Brian Creek Rd. "Sugar Creek" Map I.
5051 Aug. 16, 1978	"	et al Ellis S. Jr.			Cothran + Darby Bldrs. Inc.	1085	347		Lot 92 Brian Creek Rd. "Sugar Creek" Map I.
5173 Aug. 16, 1978	"	et al Ellis S. Jr.			Cothran + Darby Bldrs. Inc.	1085	403		Lot 94 Brian Creek Rd. "Sugar Ct." Sugar Creek Map I.
6035 Aug. 24, 1978	"	et al Ellis S. Jr.			M. H. Proffitt, Inc.	1086	35		Lot 85 Brian Creek Rd. + Sugar Creek Map I.
6129 Aug. 24, 1978	"	et al Ellis S. Jr.			Cothran + Darby Builders, Inc.	1086	67		Lot 83 Brian Creek Rd. "Sugar Creek" Map I.
7058 Sept. 1, 1978	"	et al Ellis S. Jr.			Cothran + Darby Builders, Inc.	1086	604		Lot 341 Brian Creek Rd. "Sugar Creek" Map I.
7777 Sept. 8, 1978	"	et al Ellis S. Jr.			Cothran + Darby Builders, Inc.	1086	989		Lot 82 Brian Creek Rd. "Sugar Creek" Creek "Map I" for orig see Deed Bk 1031 - pg 513
10827 Oct. 5, 1978	"	et al Ellis S. Jr.			E. Morris Hawks, et al	1086	296		Lot 131 Sugar Creek Lane, Sec. I Sugar Creek "Map I"
13281 Oct. 30, 1978	"	et al Ellis S. Jr.			M. H. Proffitt, Inc.	1090	724		Lot 63 Sugar Creek Rd. "Sugar Creek" Map I.
13631 Nov. 1, 1978	"	et al Ellis S. Jr.			Cothran + Darby Bldrs. Inc.	1091	32		Lot 87 Sugar Creek Ct. "Sugar"

- next page -



# DIRECT or GRANTOR Index to Deeds — Greenville County, S. C.

1

Open at Proper Tab according to First Letter or Letters of Name and refer to Buff Sub-Index sheet for page reference.

KEYS PRINTING CO., GREENVILLE, S. C.

(I)

FILE NUMBER DATE OF RECORD	GRANTORS FAMILY NAMES	GIVEN NAMES ABCDEFGHIJ	GIVEN NAMES KLMNOP	GIVEN NAMES QRSTUVWXYZ	GRANTEES	BOOK	PAGE	No. of Acres	BRIEF DESCRIPTION, LOCATION, ETC. ( Not Warranted )
14357 Nov. 7, 1978	Darby				Kenneth <sup>et al</sup> D	1091	424		Life Estate - 1/2 Acre (Clearman) M.
" "	"				Martha <sup>et al</sup> W	1091	424		"
14951 Nov. 13, 1978	"	<del>James S. Lankford</del> <sup>James H. Jr</sup>	12-15-81	#14053	Ruby A. Bank of Travelers Rest	1091	812		Real Prop. Cuses. "Sugar Creek" Map II
15610 Nov. 20, 1978	"	Ellis S. Jr. <sup>et al</sup>			M. H. Proffitt, Inc.	1092	272		Lot 188 Oak Ridge Ct. Sec. I
16296 Nov. 27, 1978	"	Ellis S. Jr. <sup>et al</sup>			_____	1092	609		Restrictive + Protective Covenants for Sugar Creek Sub'd. (Lots 351 thru 383) Map No. 6 Sec. I
" "	"	"			_____	1092	609		Creek
16386 Nov. 28, 1978	"	Ellis S. Jr. <sup>et al</sup>			M. H. Proffitt, Inc.	1092	638		Lot 78 Brian Creek Rd. "Map II Sugar Creek"
16495 Nov. 29, 1978	"	Ellis S. Jr. <sup>et al</sup>			Cottrhan + Darby Bldrs. Inc.	1092	693		Lot 65, Sugar Creek Rd. "Sugar Creek" Map II
16714 Nov. 30, 1978	"	Ellis S. Jr. <sup>et al</sup>			M. H. Proffitt, Inc.	1092	829		Lot 61 Sugar Creek Rd. "Sugar Creek" Map II
16714 Nov. 30, 1978	"	Ellis S. Jr. <sup>et al</sup>			M. H. Proffitt, Inc.	1092	823		Lot 62, Sugar Creek Rd. "Sugar Creek" Map II
16758 Dec. 1, 1978	"	Ellis S. Jr. <sup>et al</sup>			Cottrhan + Darby Builders Inc.	1092	892		Lot 74 Brian Creek Rd. "Sugar Creek"
17048 Dec. 4, 1978	"	Ellis S. Jr. <sup>et al</sup>			Cottrhan + Darby Bldrs, Inc.	1093	98		Lot 352 Cliffwood Lane "Map VI Map VI
17048 Dec. 4, 1978	"	Ellis S. Jr. <sup>et al</sup>			Cottrhan + Darby Bldrs, Inc.	1093	103		Lot 355 Cliffwood Lane "Sugar Creek Creek"
17048 Dec. 4, 1978	"	Ellis S. Jr. <sup>et al</sup>			Cottrhan + Darby Bldrs, Inc.	1093	106		Lot 86 Sugar Creek Rd. "Map VI Sugar Creek"
17048 Dec. 4, 1978	"	Ellis S. Jr. <sup>et al</sup>			Cottrhan + Darby Bldrs, Inc.	1093	109		Lot 351 Sugar Creek Rd. "Map VI Sugar Creek"
17048 Dec. 4, 1978	"	Ellis S. Jr. <sup>et al</sup>			Cottrhan + Darby Bldrs, Inc.	1093	112		Lot 353 Cliffwood Lane "Map VI Sugar Creek"

# DIRECT or GRANTOR Index to Deeds — Greenville County, S. C.

(II)

Open at Proper Tab according to First Letter or Letters of Name and refer to Buff Sub-Index sheet for page reference.

KEYS PRINTING CO., GREENVILLE, S. C.

FILE NUMBER DATE OF RECORD	GRANTORS FAMILY NAMES	GIVEN NAMES ABCDEFGH	GIVEN NAMES IJKLMNO	GIVEN NAMES PQRSTUVWXYZ	GRANTEES	BOOK	PAGE	No. of Acres	BRIEF DESCRIPTION, LOCATION, ETC. ( Not Warranted )
17048 Dec. 4, 1978	Darby	et al Ellis S. Jr.			Gothran + Darby Builders, Inc.	1093	115		Sugar Creek " Lot 354 Cliffwood Lane" Map VI
17218 Dec. 4, 1978	"	et al Ellis S. Jr.			M. H. Proffitt, Inc.	1093	210		Map I Lot 99 Briar Creek Rd. "Sugar Creek"
17902 Dec. 12, 1978	"	et al Ellis S. Jr.			M. H. Proffitt, Inc.	1093	615		Map I Lot 64 Sugar Creek Rd. "Sugar Creek"
18125 Dec. 14, 1978	"		James M.		Kenneth S. Adams	1093	750		Mobil Home Estates " Lot 13 Jammy Trail "Cherokee
18471 Dec. 18, 1978	"	et al Ellis S. Jr.			Gothran + Darby Builders	1093	940		Same "Sugar Creek" Map VI Lots 356, 360, 369 + 378 Cliffwood
18711 Dec. 21, 1978	"	et al Ellis S. Jr.			M. H. Proffitt, Inc.	1094	154		Creek " Lot 77 Briar Creek Rd "Map V Sugar
19139 Dec. 27, 1978	"	et al Ellis S. Jr.			M. H. Proffitt, Inc.	1094	314		Map VI Lot 365 Cliffwood Ct. "Sugar Creek"
19138 Dec. 27, 1978	"	et al Ellis S. Jr.			M. H. Proffitt, Inc.	1094	319		Map VI Lot 372 Cliffwood Lane "Sugar Creek"
19917 Jan. 4, 1979	"	et al Ellis S. Jr.			Gothran + Darby Builders	1094	805		Map I Lot 88 Sugar Creek Ct. "Sugar Creek"
20600 Jan. 11, 1979	"	et al Ellis S. Jr.			Gothran + Darby Builders	1095	192		"Sugar Creek " Lot 361 Cliffwood Ct. Map VI
20599 Jan. 11, 1979	"	et al Ellis S. Jr.			Gothran + Darby Builders	1095	193		"Sugar Creek " Lot 363 Cliffwood Ct. Map VI
20607 Jan. 11, 1979	"	et al Ellis S. Jr.			Gothran + Darby Builders	1095	194		"Sugar Creek " Lot 362 Cliffwood Ct. Map VI
20668 Jan. 12, 1979	"	et al Ellis S. Jr.			Gothran + Darby Builders	1095	270		Map I Lot 60 Sugar Creek Rd. "Sugar Creek"
20668 Jan. 12, 1979	"	et al Ellis S. Jr.			Gothran + Darby Builders	1095	272		Map VI Lot 359 Cliffwood Ct. "Sugar Creek"
20699 Jan. 12, 1979	"	et al Ellis S. Jr.			Gothran + Darby Builders	1095	285		"Sugar Creek" Map VI Lots 377, 379, 380 Stonehill Ct.
22329 Jan. 30, 1979	"	et al Ellis S. Jr.			Gothran + Darby Builders	1096	233		Map VI Lot 368 Cliffwood Ct. "Sugar Creek"

# DIRECT or GRANTOR Index to Deeds — Greenville County, S. C.

REG. U. S. PAT OFFICE *Chas McCott* County Indexes Since 1888  
An Identifying Trade Mark

Open at Proper Tab according to First Letter or Letters of Name and refer to Buff Sub-Index sheet for page reference.

COTT FAMILY NAME INDEX No. 75 © 1949  
MADE BY THE COTT INDEX COMPANY, COLUMBUS, OHIO  
SOLD BY WALKER, EVANS & COGSWELL CO., CHARLESTON, S.C.

1  
(5)

FILE NUMBER	DATE OF RECORD	GRANTORS FAMILY NAMES	GIVEN NAMES ABCDEFGHIJ	GIVEN NAMES KLMNO	GIVEN NAMES PQRSTUVWXYZ	GRANTEES	BOOK	PAGE	No. of Acres	BRIEF DESCRIPTION, LOCATION, ETC. ( Not Warranted )
22278	Jan 30, 1979	Darby	Ellis S, Jr et al			M. H. Proffitt, Inc.	1096	252		Creek" Map VI Lot 364 Cliffwood Ct "Sugar Ck.
22957	Feb 6, 1979	"	H. W.			Bonnie Bates	1096	596		Lot 7 + 8 Unnamed Rd Oaklawn
23312	Feb 9, 1979	"	Ellis S, Jr et al			Gothran + Darby Builders Inc.	1096	755		Creek" Map VI Lot 367 Cliffwood Ct. "Sugar
23758	Feb 15, 1979	"	Ellis S, Jr et al			Gothran + Darby Builders Inc.	1097	28		"Sugar Creek" Map VI Lot 76 Briar Creek Rd.
27004	Mar 21, 1979	"	Ellis S, Jr et al			Sugar Creek Map 7 City of Greenville		1		Delimitation Book Creek Road for Public Use Statement of Dedication of Sugar
26872	Mar 20, 1979	"	Ellis S, Jr et al			Commissioners of Public Works	1098	893		Water lines, mains, valves, etc. Sugar Creek Ln. Sugarwood Ct. + Berrywood Ct. "Sugar Creek"
26933	Mar 21, 1979	"	Ellis S, Jr et al				1098	893		Restrictive + Protective Covenants for Sugar Creek Lots 1 thru 39 + 384, 385 + 386 Map VII Cliffwood Ln. "Sugar Creek" Map VI Lot 371 Cor. Cliffwood Ct. + Sug. "Sugar Creek"
28955	Apr 6, 1979	"	Ellis S, Jr et al			M. H. Proffitt, Inc.	1100	24		Lot (Pt. Lot 135) Sugar Creek Sec. I "Sugar Creek"
32090	May 3, 1979	"	Ellis S, Jr et al			Karl B. Cornwall, et al	1101	727		Lot 70 Sugar Creek Rd. Map 3 "Sugar Creek"
32275	May 4, 1979	"	Ellis S, Jr et al			Gothran + Darby Bldrs. Inc.	1101	810		Lot 370 Cliffwood Ct. Map VI "Sugar Creek" Map 7
33123	May 14, 1979	"	Ellis S, Jr et al			M. H. Proffitt, Inc.	1102	398		Lot 387 Sugar Creek Lane "Sugar Creek"
33999	May 21, 1979	"	Ellis S, Jr et al			Gothran + Darby Bldrs. Inc.	1102	961		Lot 366 Cliffwood Ct. "Map VI Creek" Map VI
35135	May 30, 1979	"	Ellis S, Jr et al			M. H. Proffitt, Inc.	1103	621		Lot 375 Sugar Creek Rd. "Sugar
35244	May 30, 1979	"	Ellis S, Jr et al			Gothran + Darby Bldrs. Inc.	1103	631		



# DIRECT or GRANTOR Index to Deeds — Greenville County, S. C.

☞ Open at Proper Tab according to First Letter or Letters of Name and refer to Buff Sub-Index sheet for page reference.

KEYS PRINTING CO., GREENVILLE, S. C.

(K)

FILE NUMBER	DATE OF RECORD	GRANTORS FAMILY NAMES	GIVEN NAMES ABCDEFGH	GIVEN NAMES IJKLMNO	GIVEN NAMES PQRSTUVWXYZ	GRANTEES	BOOK	PAGE	No. of Acres	BRIEF DESCRIPTION, LOCATION, ETC. ( Not Warranted )
	6944					sue.				
	Aug 28, 1979	Darby	Ellis L., Jr., et al			Gothran + Darby Bldrs.	1110	237		Creek "Map VI Lot 382 Stone Hill Ct. "Sugar "Sugar Creek"
	7461	"	Ellis L. Jr., et al			sue.				
	Aug 31, 1979	"	Ellis L. Jr., et al			Gothran + Darby Bldrs.	1110	544		Lot 9 Sugar Creek Ln. Map VII "Sugar Creek" Map 7
	9637	"	Ellis L. Jr. et al			sue.				
	Sept 20, 1979	"	Ellis L. Jr. et al			Gothran + Darby Bldrs.	1111	913		Lot 38 Berrywood Ct. Creek "Map VII
	10316	"	Ellis L. Jr. et al			sue.				
	Sept 24, 1979	"	Ellis L. Jr. et al			Gothran + Darby Bldrs.	1112	245		Lot 384 Sugar Creek Lane "Sugar Creek" Map VII
	11416	"	Ellis L. Jr. et al			Dedicator: Book				
	Oct 4, 1979	"	Ellis L. Jr. et al			Sugar Creek Sec. II Map I	1	330		Dedication of Road & Streets to Twp.
	11966	"	D. E.			R. H. Darby, et al	1113	284		Lot Map Creek Rd. Cleveland Sugar Creek, Ln. "Sugar Creek" Map 7
	Oct 9, 1979	"	Ellis L. Jr. et al			M. G. Proffitt, Inc.	1113	571		Lot 30 Cr. Berrywood Ct. & "Sugar Creek" Map 7
	12555	"	Ellis L. Jr. et al			M. G. Proffitt, Inc.	1113	620		Lot 36 Berrywood Ct. Creek Ln. "Sugar Creek"
	Oct 15, 1979	"	Ellis L. Jr. et al			sue.				
	12560	"	Ellis L. Jr. et al			Gothran + Darby Bldrs.	1114	656		Lot 29 Cr. Sugarcane Ct. & Sugar Creek Ln.
	Oct 15, 1979	"	Ellis L. Jr. et al			sue.				
	14650	"	Ellis L. Jr. et al			Paul S. Holdsmith, et al	1115	262		Easement for Dever Pine Creek "Map 17
	Oct 31, 1979	"	Ellis L. Jr. et al	William C.		sue.				
	15814	"	Ellis L. Jr. et al			Gothran + Darby Builders,	1115	299		Lot 18 Sugar Cane Ct. "Sugar Creek" Map VII
	Nov 8, 1979	"	Ellis L. Jr. et al			sue.				
	15897	"	Ellis L. Jr. et al			Gothran + Darby Builders,	1115	490		Lot 31 Berrywood Ct. "Sugar Creek" Map VII
	Nov 8, 1979	"	Ellis L. Jr. et al			et al				
	16162	"	Ellis L. Jr. et al		R. B. et al	L. N. Patterson, Jr.	1115	500		Lots 2 & 3 Map Creek Road
	Nov 13, 1979	"	Ellis L. Jr. et al		Ruth H.	" " "	1115	500		
	16190	"	Ellis L. Jr. et al			sue.				
	Nov 13, 1979	"	Ellis L. Jr. et al			M. Graham Proffitt, Inc.	1115	670		"Sugar Creek" Map 5 Lot 68 Sugar Creek Rd.
	14508	"	Ellis L. Jr. et al			sue.				
	Nov 15, 1979	"	Ellis L. Jr. et al			M. Graham Proffitt, Inc.	1115	671		"Sugar Creek" Map 7 Lot 22 Sugarcane Ct.
	16508	"	Ellis L. Jr. et al			sue.				
	Nov 15, 1979	"	Ellis L. Jr. et al			M. Graham Proffitt, Inc.	1115	671		

# DIRECT or GRANTOR Index to Deeds — Greenville County, S. C.

1

(K1)

Open at Proper Tab according to First Letter or Letters of Name and refer to Buff Sub-Index sheet for page reference.

KEYS PRINTING CO., GREENVILLE, S. C.

FILE NUMBER DATE OF RECORD	GRANTORS FAMILY NAMES	GIVEN NAMES ABCDEFGH	GIVEN NAMES IJKLMNO	GIVEN NAMES PQRSTUVWXYZ	GRANTEES	BOOK	PAGE	No. of Acres	BRIEF DESCRIPTION, LOCATION, ETC. ( Not Warranted )
16508 Nov. 15, 1979	Darby	Ellis L. Jr. et al			M. Graham Proffitt, Inc.	1115	672		"Sugar Creek" Map 7 Lot 26 Sugarcane Ct.
16628 Nov. 15, 1979	"	Ellis L. Jr. et al			Cathran & Darby Builders Inc.	1115	696		"Sugar Creek" Map 7 Lot 5 Sugar Creek Lane
17252 Nov. 21, 1979	"	Ellis L. Jr. et al			M. G. Proffitt, Inc.	1116	163		"Sugar Creek" Map 7 Lot 27 Sugar Lane Ct.
17619 Nov. 26, 1979	"	Ellis L. Jr. et al			Cathran & Darby Builders, Inc.	1116	352		"Sugar Creek" Map VII Lot 32 Berrywood Ct. "Sugar
17698 Nov. 27, 1979	"	Ellis L. Jr. et al			M. G. Proffitt, Inc.	1116	428		"Sugar Creek" Map 7 Lot 385 Sugar Creek Lane
17903 Nov. 29, 1979	"	Ellis L. Jr. et al			Cathran & Darby Builders, Inc.	1116	567		"Sugar Creek" Map 7 Lot 2 Sugar Creek Ln.
18693 Dec. 5, 1979	"	Ellis L. Jr. et al			Cathran & Darby Builders, Inc.	1116	893		"Sugar Creek" Lot 70 White Water Ct. Map 2
18693 Dec. 5, 1979	"	Ellis L. Jr. et al			Cathran & Darby Builders, Inc.	1116	895		"Sugar Creek" Lots 15, 16, 17, 19, 24, 25 + 28 Map VII
19470 Dec. 14, 1979	"	Ellis L. Jr. et al			Secretary of State Co. Inc.	1117	332		Development Co. Inc. Article of Inc. - Trendsetter
19466 Dec. 14, 1979	"	Ellis L. Jr. et al			Trendsetter Development	1117	331	30.21	Rd. # 23-312 Acc. Old Spartanburg Rd. + S.C.
19565 Dec. 14, 1979	"	Ellis L. Jr. et al			M. G. Proffitt Inc.	1117	363		Sugar Creek Map VII Lot 23 Sugar Lane Ct.
19964 Dec. 19, 1979	"			Willard E.	Richard L. Donald et al	1117	594	18.6	Acres Donald Rd. Cablowe Sp.
20306 Dec. 21, 1979	"	Ellis L. Jr. et al			M. G. Proffitt, Inc.	1117	788		Map 7 - "Sugar Creek" Lot 386 Sugar Creek Lane
20013 Dec. 28, 1979	"	(formerly Evelyn S. Graham) Lucy S. Graham			Ronald L. Sulmer et al	1118	37		"Forest Hgts." Plot 2 Longview Terrace
20743 Dec. 28, 1979	"	Ellis L. Jr. et al			Cathran & Darby Builders, Inc.	1118	162		"Sugar Creek" Lot 11 Sugar Creek Lane Map 7
21259 Jan. 7, 1980	"	Ellis L. Jr. et al			Cathran & Darby Builders, Inc.	1118	451		Map II Lot 171 White Water Ct. "Sugar Creek"

# DIRECT or GRANTOR Index to Deeds — Greenville County, S. C.

☞ Open at Proper Tab according to First Letter or Letters of Name and refer to Buff Sub-Index sheet for page reference.

KEYS PRINTING CO., GREENVILLE, S. C.

FILE NUMBER DATE OF RECORD	GRANTORS FAMILY NAMES	GIVEN NAMES ABCDEFGHIJ	GIVEN NAMES JKLMNOPQ	GIVEN NAMES RSTUVWXYZ	GRANTEES	BOOK	PAGE	No. of Acres	BRIEF DESCRIPTION, LOCATION, ETC. ( Not Warranted )
21374 Jan. 8, 1980	Darby	Ellis L., Jr., et al			<sup>alone.</sup> Cathran + Darby Bldrs.	1118	532		Creek "Map VII Lot 20 Sugar cane Ct. "Sugar creek along Sugar Creek Sec. I map 1 sewer lines, pipes etc. in, under Creek "map III Sec. I Lot 69 Sugar Creek Rd. "Sugar Sec. II "Sugar Creek" Lot 507 Woody Creek Rd. Map I Greenville County dedication of Roads & Streets to "Map 7 Lot 14 Sugar cane Ct. "Sugar Creek" Maps I Sec. II + Map III Sec. II Restrictive Covenants for Sugar Creek Creek "Sec. II map I, II + III Lynn, Main, Valer, Etc. "Sugar Creek" Map I Sec. II Lot 58 Sugar Creek Rd. "Sugar Creek" Map 7 Lot 7 Sugar Creek Lane, "Sugar Oaklawn Tp. Land Contract 1/4 acre Hwy 418 Creek" Map 1 Sec 2 Lot 502 Woody Creek Rd. "Sugar Creek" Map 1 Sec. 2 Lot 294 Woody Creek Rd. "Sugar Creek" Map VII Lot 21 Sugar cane Ct. "Sugar "Sugar Creek" Lot 4 Sugar Creek Lane Map VII Creek" Map 7 Lot 9 Sugar Creek Lane "Sugar
23489 Jan 31, 1980	"	Ellis L. Jr. et al			Metropolitan sewer sub'd.	1119	903		
25343 Feb 22, 1980	"	← Ellis L. Jr. et al			M. S. Proffitt, Inc.	1120	940		
27967 Mar 20, 1980	"	Ellis L. Jr. et al			<sup>alone.</sup> Cathran + Darby Bldrs	1122	576		
28508 Mar 26, 1980	"	Ellis L. Jr. et al			Sugar Creek map 3 Sec II	1	347		
28396 Mar 25, 1980	"	Ellis L. Jr. et al			M. S. Proffitt, Inc.	1122	762		
28793 Mar 28, 1980	"	Ellis L. Jr. et al			Sugar Creek City of Greenville	1122	982		
28803 Mar 28, 1980	"	Ellis L. Jr. et al			Comm. of Public Works of	1122	973		
29072 Apr. 1, 1980	"	Ellis L. Jr. et al			Cathran + Darby Bldrs Inc.	1123	148		
29069 Apr 1, 1980	"	Ellis L. Jr. et al			Cathran + Darby Bldrs Inc.	1123	150		
29204 Apr 2, 1980	"	George W.			Pam Lallis	1123	248		
29950 Apr 9, 1980	"	Ellis L. Jr. et al			M. S. Proffitt, Inc.	1123	697		
29951 Apr 9, 1980	"	Ellis L. Jr. et al			M. S. Proffitt, Inc.	1123	698		
30529 Apr. 16, 1980	"	Ellis L. Jr. et al			M. S. Proffitt, Inc.	1124	6		
31409 Apr. 24, 1980	"	Ellis L. Jr. et al			<sup>alone.</sup> Cathran + Darby Bldrs	1124	577		
21733 Apr. 29, 1980	"	Ellis L. Jr. et al			Cathran + Darby Bldrs Inc	1124	787		

# DIRECT or GRANTOR Index to Deeds — Greenville County, S. C.

1

(LI)

☞ Open at Proper Tab according to First Letter or Letters of Name and refer to Buff Sub-Index sheet for page reference.

KEYS PRINTING CO., GREENVILLE, S. C.

FILE NUMBER DATE OF RECORD	GRANTORS FAMILY NAMES	GIVEN NAMES ABCDEFGHIJ	GIVEN NAMES JKLMNO	GIVEN NAMES PQRSTUVWXYZ	GRANTEES	BOOK	PAGE	No. of Acres	BRIEF DESCRIPTION, LOCATION, ETC. ( Not Warranted )
32051 May 1, 1980	Darby	Ellis L. Jr. <sup>etal</sup>			Cathran + Darby Bldrs, Inc.	1124	979		Creek" map 7 Lot 2 Sugar Creek Lane "Sugar Creek" Map I Sec. 2
32488 May 7, 1980	"	Ellis L. Jr. <sup>etal</sup>			Cathran + Darby Bldrs, Inc.	1125	260		Lot 391 Woody Creek Rd. "Sugar Creek" Map VII
32624 May 8, 1980	"	Ellis L. Jr. <sup>etal</sup>			M. J. Proffitt, Inc.	1125	342		Lot 13 Sugar cane Ct. "Sugar Creek" "Sugar Creek" Sec II
32934 May 12, 1980	"	Ellis L. Jr. <sup>etal</sup>			Cathran + Darby Bldrs. Inc.	1125	631		Lot 390 Woody Creek Rd. Maps I Sec. II "Sugar Creek"
33015 May 13, 1980	"	Ellis L. Jr. <sup>etal</sup>			Cathran + Darby Bldrs Inc.	1125	709		Lot 395 Woody Creek Rd. Maps I Creeks" Sec. III Map I
33229 May 14, 1980	"	Ellis L. Jr. <sup>etal</sup>			Cathran + Darby Bldrs Inc.	1125	820		Lot 57 Sugar Creek Rd. "Sugar Rd. Map 1, Sec 2 "Sugar Creek"
35733 June 16, 1980	"	Ellis L. Jr. <sup>etal</sup>			Cathran + Darby Bldrs. Inc.	1127	494		Lot 388 Sugar Creek Rd. + Woody Creek "Sugar Creek"
35863 June 16, 1980	"	Ellis L. Jr. <sup>etal</sup>			Cathran + Darby Bldrs Inc.	1127	531		Lot 392 Woody Creek Rd. Map 1 Sec. 2 Sec. II "Sugar Creek"
35924 June 17, 1980	"	Ellis L. Jr. <sup>etal</sup>			Cathran + Darby Bldrs Inc.	1127	562		Lot 504 Woody Creek Rd. Map I Sec. II "Sugar Creek"
36607 June 25, 1980	"	Ellis L. Jr. <sup>etal</sup>			Cathran + Darby Bldrs, Inc.	1128	124		Lot 52 Sugar Creek Rd. Maps I Sec. II Map I
36613 June 25, 1980	"	Ellis L. Jr. <sup>etal</sup>			Cathran + Darby Bldrs. Inc.	1128	130		Lot 59 Sugar Creek Rd. "Sugar Creek" + Greenville County
36815 June 26, 1980	"	Ellis L. Jr. <sup>etal</sup>			Sugar Creek map 2 Sec II	1	355		Dedication of Streets + Roads "Sugar Creek"
37022 June 30, 1980	"	Ellis L. Jr. <sup>etal</sup>			Cathran + Darby Bldrs Inc.	1128	383		Lot 505 Woody Creek Rd. Map I Sec. II "Sugar Creek"
37024 June 30, 1980	"	Ellis L. Jr. <sup>etal</sup>			Cathran + Darby Bldrs. Inc.	1128	388		Lot 503 Woody Creek Rd. Map I Sec. II Map III "Sugar Creek" Sec. I
37023 June 30, 1980	"	Ellis L. Jr. <sup>etal</sup>			James P. Pearson Jr. <sup>etal</sup>	1128	389		Lot 49 Sugar Creek Rd + Fern Brook Ln.
593 July 8, 1980	"			Place	Brown Properties of S. C. Inc.	1	359		Streets to Greenville County Dedication + Transfer of Roads +



# DIRECT or GRANTOR Index to Deeds — Greenville County, S. C.

☞ Open at Proper Tab according to First Letter or Letters of Name and refer to Buff Sub-Index sheet for page reference.

KEYS PRINTING CO., GREENVILLE, S. C.

(M)

FILE NUMBER DATE OF RECORD	GRANTORS FAMILY NAMES	GIVEN NAMES ABCDEFGHIJ	GIVEN NAMES KLMNO	GIVEN NAMES PQRSTUVWXYZ	GRANTEES	BOOK	PAGE	No. of Acres	BRIEF DESCRIPTION, LOCATION, ETC. ( Not Warranted )
616 July 9, 1940	Darby	Ellis L. Jr., et al			Cathran & Darby Bldrs. <sup>Mc.</sup>	1128	833		Sugar Creek Lot 389 Woody Creek Rd. Map I Sec II
893 July 11, 1980	"	Ellis L. Jr. et al			Cathran & Darby Bldrs. <sup>Inc.</sup>	1128	977		Creek " map 7 Lot 10 Sugar Creek Lane "Sugar
893 July 11, 1980	"	Ellis L. Jr. et al			Cathran & Darby Bldrs. <sup>Inc.</sup>	1128	978		Creek " map 7 Lot 6 Sugar Creek Lane "Sugar
1103 July 11, 1980	"	Ellis L. Jr. et al			Cathran & Darby Bldrs. <sup>Inc.</sup>	1129	98		"Sugar Creek" Sec II map 1 Lot 55 Sugar Creek Rd.
1423 July 21, 1980	"	Ellis L. Jr. et al			M. G. Proffitt, <sup>Mc.</sup>	1129	596		Creek " Sec 2 Map 1 Lot 393 Woody Creek Rd. "Sugar
2020 July 23, 1980	"	Ellis L. Jr. et al			Sugar Creek Subd.	1129	699		Restrictive + Protective Covenants For Sugar Creek Subd. Map 2
" "	"	"	"	"	" " "	1129	699		Sec. 2 Lots 454 — 495 See Deed Bk. 1122-982
" "	"	"	"	"	" " "	1129	699		
2527 July 28, 1980	"	Ellis L. Jr. et al			M. G. Proffitt, <sup>Mc.</sup>	1129	928		Creek Sec. 2 Map 1 Lot 56 Sugar Creek Rd. "Sugar
3070 Aug 1, 1980	"	Ellis L. Jr. et al			Cathran + Darby Bldrs. <sup>Inc.</sup>	1130	339		"Sugar Creek" Sec II map 1 Lot 501 Woody Creek Rd.
3071 Aug 1, 1980	"	Ellis L. Jr. et al			Cathran + Darby Bldrs. <sup>Inc.</sup>	1130	340		"Sugar Creek" Sec III map 3 Lot 410 Woody Creek Rd.
3695 Aug 7, 1980	"	Ellis L. Jr. et al			Cathran + Darby Bldrs. <sup>Inc.</sup>	1130	665		map 1 Sec 2 "Sugar Creek" Lot 54 Sugar Creek Rd.
4026 Aug 11, 1980	"	Ellis L. Jr. et al			Cathran & Darby Bldrs. <sup>Mc.</sup>	1130	836		Creek Map I Sec II Lot 508 Woody Creek Rd. Sugar
4598 Aug 15, 1980	"	Ellis L. Jr. et al			Cathran & Darby Bldrs. <sup>Mc.</sup>	1131	278		map I "Sugar Creek" Lot 506 Woody Creek Rd. Sec II
4699 Aug 15, 1980	"	Ellis L. Jr. et al			M. G. Proffitt, <sup>Mc.</sup>	1131	329		Sec II "Sugar Creek" Lot 398 Woody Creek Rd. map I
4910 Aug 18, 1980	"	Ellis L. Jr. et al			Cathran & Darby Bldrs. <sup>Mc.</sup>	1131	427		Creek " Sec. 2 Map 3 Lot 405 Woody Creek Rd. "Sugar

# DIRECT or GRANTOR Index to Deeds — Greenville County, S. C.

(M)

Open at Proper Tab according to First Letter or Letters of Name and refer to Buff Sub-Index sheet for page reference.

KEYS PRINTING CO., GREENVILLE, S. C.

FILE NUMBER DATE OF RECORD	GRANTORS FAMILY NAMES	GIVEN NAMES ABCDEFGHIJ	GIVEN NAMES JKLMNOPQ	GIVEN NAMES RSTUVWXYZ	GRANTEES	BOOK	PAGE	No. of Acres	BRIEF DESCRIPTION, LOCATION, ETC. ( Not Warranted )
5829 Aug. 26, 1980	Darby	Ellis L. Jr. et al			Michael D. Garfield <sup>et al</sup>	1131	995		Creek Sect, map I Lot 258 Lake water et. Sugar Creek Sec. 2 map I
6327 Aug. 29, 1980	"	Ellis L. Jr. et al			Cothran & Darby Bldrs. Inc.	1132	248		Lot 397 Woody Creek Rd. "Sugar Creek" Sec. 2 map 3
6511 Aug. 29, 1980	"	Ellis L. Jr. et al			Cothran & Darby Bldrs. Inc.	1132	360		Lot 406 Woody Creek Rd. "Sugar Creek"
6938 Sept. 3, 1980	"	Ellis L. Jr. et al			Cothran & Darby Bldrs. Inc.	1132	543		Sugar Creek Sec. 2 map I Lot 396 Woody Creek Rd.
7020 Sept. 4, 1980	"	Ellis L. Jr. et al			Cothran & Darby Bldrs. Inc.	1132	570		Sugar Creek Sec. 2 map 3 Lot 407 Woody Creek Rd.
7014 Sept. 4, 1980	"	Ellis L. Jr. et al			M. G. Proffitt, Inc.	1132	582		Sugar Creek Sec. 2 map I Lot 51 Sugar Creek Rd.
7022 Sept. 4, 1980	"	Ellis L. Jr. et al			M. G. Proffitt, Inc.	1132	583		Creek Lane Sugar Creek map I Lot 12 Cr. Sugarlane Ct. & Sugar Creek
7581 Sept. 9, 1980	"	Ellis L. Jr. et al			Cothran & Darby Bldrs. Inc.	1132	851		Sec. II map 3 Lot 414 Creekside Rd. "Sugar Creek"
7635 Sept. 9, 1980	"	Ellis L. Jr. et al			Cothran & Darby Bldrs. Inc.	1132	903		map I Sec. II "Sugar Creek" Lot 496 Woody Creek Rd. & Sweetwater Rd.
7635 Sept. 9, 1980	"	Ellis L. Jr. et al			Cothran & Darby Bldrs. Inc.	1132	904		"Sugar Creek" Lot 413 Sweetwater Rd. map II Sec. II
7728 Sept. 10, 1980	"	Ellis L. Jr. et al			Cothran & Darby Bldrs. Inc.	1132	942		Sec. 2 map. 1 Lot 53 Sugar Creek Rd. "Sugar Creek"
8390 Sept. 16, 1980	"	Ellis L. Jr. et al			Cothran & Darby Bldrs. Inc.	1133	536		Sec. 2 map 3 Lot 48 Sugar Creek Rd. Sugar Creek
9570 Sept. 25, 1980	"	Ellis L. Jr. et al			Cothran & Darby Bldrs. Inc.	1134	249		Sec. 2 map 3 Lot 412 Sweetwater Rd. Sugar Creek
10134 Sept. 30, 1980	"	Ellis L. Jr. et al			Cothran & Darby Bldrs. Inc.	1134	560		Sugar Creek Lot 403 Woody Creek Rd. map 3 Sec. 2
10470 Oct. 2, 1980	"	Ellis L. Jr. et al			Cothran & Darby Bldrs. Inc.	1134	725		Rd. Sugar Creek Sec. 2 map 3 Lot 411 Cr. Sweetwater & Woody Creek
11607 Oct. 13, 1980	"	Ellis L. Jr. et al			Cothran & Darby Bldrs. Inc.	1135	379		Sec. 2 map. 3 Lot 404 Woody Creek Rd. Sugar Creek

# DIRECT or GRANTOR Index to Deeds — Greenville County, S. C.

Open at Proper Tab according to First Letter or Letters of Name and refer to Buff Sub-Index sheet for page reference.

KEYS PRINTING CO., GREENVILLE, S. C.

( N )

FILE NUMBER DATE OF RECORD	GRANTORS FAMILY NAMES	GIVEN NAMES ABCDEFGH	GIVEN NAMES IJKLMNO	GIVEN NAMES PQRSTUWXYZ	GRANTEES	BOOK	PAGE	No. of Acres	BRIEF DESCRIPTION, LOCATION, ETC. ( Not Warranted )
11926 Oct. 16, 1980	Darby	etal Ellis L. Jr.			M. G. Proffitt, Inc.	1135	530		Sec. 2 Map 3 Lot 408 Woody Creek Rd. Sugar Creek
13093 Oct. 27, 1980	"	etal Ellis L. Jr.			M. G. Proffitt, Inc.	1136	210		Sec. 2 Map 3 Lot 409 Woody Creek Rd. Sugar Creek
16204 Nov. 26, 1980	"	etal Ellis L. Jr.			Cothran & Darby Bldrs Inc	1137	975		Creek Ct. Sugar Creek Sec. II map 2 Lot 493 Cr. Sweetwater Rd. & Shady
17686 Dec. 12, 1980	"	etal Ellis L. Jr.			M. G. Proffitt, Inc.	1138	827		"Sugar Creek" Lot 416 Creekside Rd. Map 3 Sec. 2
18650 Dec. 24, 1980	"	etal Ellis L. Jr.			M. G. Proffitt, Inc.	1139	460		Creek - See Deed 1138 Pg. 820 Lot 416 Creekside Rd. Map 3 Sec. 2 Sugar
20385 Jan. 15, 1981	"	etal Ellis L. Jr.			Cothran & Darby Bldrs, Inc.	1140	809		"Sugar Creek" Map. 3 Sec. 2 Lot 435 Creekside Rd. & Creekside Court
21200 Jan. 23, 1981	"	etal Ellis L. Jr.			M. G. Proffitt, Inc.	1141	437		Sec. 2 Map 3 Lot 415 Creekside Rd. Sugar Creek
21638 Jan. 29, 1981	"	etal Ellis L. Jr.			Charles F. Sims, Jr.	1141	688		"Sugar Creek" Lot 454 Sweetwater Rd. Map 2 Sec. 2
24085 Feb. 26, 1981	"	etal Ellis L. Jr.			Telecable of Greenville, Inc.	1142	342		399-402, 418-434, 437-495, 497-500 R/W Easement, Sugar Creek P.H. Lots 50.
24223 Feb. 27, 1981	"	etal Ellis L. Jr.			Cothran & Darby Bldrs.	1143	361		Sec. 2 "Sugar Creek" Lot 492 Shady Creek Ct. Map 2
24454 Mar. 2, 1981	"	etal Ellis L. Jr.			Cothran & Darby Bldrs, Inc.	1143	514		Sec. 2 Lot 430 Creekside Rd. Sugar Creek
25072 Mar. 9, 1981	"	etal Ellis L. Jr.			M. G. Proffitt, Inc.	1143	980		Creek" Sec. II map 2 Lot 489 Shady Creek Ct. "Sugar
25274 Mar. 10, 1981	"	etal Ellis L. Jr.			Cothran & Darby Builders Inc.	1143	976		Creek" Sec. 2 map 3 Lot 419 & 423 Creekside Dr. "Sugar
25273 Mar. 10, 1981	"	etal Ellis L. Jr.			Cothran & Darby Builders Inc.	1143	980		"Sugar Creek" Lot 486 Shady Creek Ct. Sec. 2 map 2
25273 Mar. 10, 1981	"	etal Ellis L. Jr.			Cothran & Darby Builders Inc.	1143	982		Sec. 2 Map 2 "Sugar Creek" Revision Lot 495 Sweetwater Rd.
25273 Mar. 10, 1981	"	etal Ellis L. Jr.			Cothran & Darby Builders Inc.	1143	984		"Sugar Creek" Lot 425 Creekside Rd. Sec. 2 Map 3
16389 Dec. 1, 1980	added 8-18-82 "	etal Ellis L. Jr.			Cothran & Darby Bldrs Inc.	1138	121		Rd. Map 3 Sec. 2 Sugar Creek Lot 436 Cr. Sweetwater Rd. & Creekside

# DIRECT or GRANTOR Index to Deeds — Greenville County, S. C.

(NI)

Open at Proper Tab according to First Letter or Letters of Name and refer to Buff Sub-Index sheet for page reference.

KEYS PRINTING CO., GREENVILLE, S. C.

FILE NUMBER DATE OF RECORD	GRANTORS FAMILY NAMES	GIVEN NAMES ABCDEFGHIJ	GIVEN NAMES JKLMNO	GIVEN NAMES PQRSTUVWXYZ	GRANTEES	BOOK	PAGE	No. of Acres	BRIEF DESCRIPTION, LOCATION, ETC. ( Not Warranted )
25273 Mar. 10, 1981	Darby	etal Ellis L. Jr.			Mc. Cathran & Darby Builders	1143	985		"Sugar Creek" Lot 477 Shady Creek Ct. Sec. 2 Map 2 Oaklawn Tp.
25487 Mar. 11, 1981	"	H. Walt			Willard E. Darby, et al	1144	144		3 lots plus ingress & egress Sec 2 Sugar Creek
25718 Mar. 13, 1981	"	etal Ellis L. Jr.			Mc. Cathran & Darby Builders	1144	291		Lot 490 Shady Creek Ct. "Map 2 Creek" Map 2 Sec. 2
26230 Mar. 19, 1981	"	etal Ellis L. Jr.			Mc. Cathran & Darby Builders	1144	665		Lot 494 Sweetwater Rd. "Sugar Creek" Map 2 Sec. 2
26430 Mar. 23, 1981	"	etal Ellis L. Jr.			sewer authority Western Carolina Regional	1144	807		Right of Way (538.7-1-48)
26430 Mar. 23, 1981	"	etal Ellis L. Jr.			sewer authority Western Carolina Regional	1144	809		Right of Way (534.3-1-125)
26587 Mar. 27, 1981	"	etal Ellis L. Jr.			M. G. Proffitt	1144	906		Sec. 2 Map 2 Lot 488 Shady Creek Ct. "Sugar Creek"
26664 Mar. 24, 1981	"	etal Ellis L. Jr.			Mc. Cathran & Darby Bldrs	1144	920		Sec. 2 Map 2 Lot 491 Shady Creek Ct. "Sugar Creek"
27304 Mar. 31, 1981	"	etal Ellis L. Jr.			Mc. M. G. Proffitt	1145	326		Sec. 2 "Sugar Creek" Lot 420 Creekside Rd. Map 3
27305 Mar. 31, 1981	"	etal Ellis L. Jr.			Mc. M. G. Proffitt	1145	337		"Sugar Creek" Lot 429 Creekside Rd. Map 3 Sec. 2
28355 Apr. 9, 1981	"	etal Ellis L. Jr.			sewer authority Western Carolina Regional	Re-Record 1145	939		In orig see Deed Bk 1144 Pg 807 Right of Way (538.7-1-32)
28482 Apr. 10, 1981	"	etal Ellis L. Jr.			Mc. Cathran & Darby Bldrs	1146	31		Sec. 2 Lot 418 Creekside Rd. "Sugar Creek"
29146 Apr. 16, 1981	"	etal Ellis L. Jr.			Mc. Cathran & Darby Bldrs	1146	413		Sec. 2 "Sugar Creek" Lot 434 Creekside Court map 3
29720 Apr. 23, 1981	"			R. G. et al	L. N. Patterson, Jr. et al	1146	812		Correction Deed Lots 2 & 3 Gap Creek Rd. also Well Rights
" "	"			etal Ruth Hix	" " " "	1146	812		Correction Deed
30298 Apr. 29, 1981	"	etal Ellis L. Jr.			Mc. Cathran & Darby Bldrs	1147	125		Creek Sec. 2 Map 3 Lot 427 Creekside Rd. Sugar

# DIRECT or GRANTOR Index to Deeds — Greenville County, S. C.

(0)

Open at Proper Tab according to First Letter or Letters of Name and refer to Buff Sub-Index sheet for page reference.

KEYS PRINTING CO., GREENVILLE, S. C.

FILE NUMBER DATE OF RECORD	GRANTORS FAMILY NAMES	GIVEN NAMES ABCDEFGHIJ	GIVEN NAMES JKLMNO	GIVEN NAMES PQRSTUVWXYZ	GRANTEES	BOOK	PAGE	No. of Acres	BRIEF DESCRIPTION, LOCATION, ETC. ( Not Warranted )
31326 May 11, 1981	Darby	Ellis L. Jr. et al			Cothran & Darby Bldrs Mc.	1147	758		Creek" Sec. 2 map 3 Lot 433 Creekside Ct. Sugar
31879 May 15, 1981	"	Ellis L. Jr. et al			M. L. Proffitt, Mc.	1148	130		Sec. 2 map 3 Lot 428 Creekside Rd. "Sugar Creek"
31925 May 15, 1981	"	Ellis L. Jr. et al			Cothran & Darby Bldrs Mc.	1148	152		Creek" Sec 2 map 3 Lot 402 Woody Creek Rd. "Sugar
32137 May 18, 1981	"	Ellis L. Jr. et al			Deke Power Co.	1148	294		Right of Way map 4, Sec. 2
33239 June 1, 1981	"	Ellis L. Jr. et al			Cothran & Darby Bldrs Mc.	1149	60		Creek" Sec. 12 map 2 Lot 483 Shady Creek Court "Sugar
33862 June 5, 1981	"	Ellis L. Jr. et al			Cothran & Darby Bldrs Mc.	1149	433		Sugar Creek Lot 426 Creekside Rd. Sec. 2 map 3
34549 June 12, 1981	"	Ellis L. Jr. et al			M. L. Proffitt, Mc.	1149	842		Sugar Creek Sec. II map I Lot 400 Cr. Woody Creek & Sweetwater Rd
34548 June 12, 1981	"	Ellis L. Jr. et al			M. L. Proffitt, Mc.	1149	843		Sec. II map I Lot 399 Woody Creek Rd. Sugar Creek
34648 June 15, 1981	"	Ellis L. Jr., et al			Cothran & Darby Bldrs Mc.	1149	922		Creek" Sec. 2 map I Lot 497 Woody Creek Rd. "Sugar
35957 June 26, 1981	"	Ellis L. Jr. et al			Cothran & Darby Bldrs Mc.	1150	676		Creek" Sec 2 map 3 Lot 450 Sweetwater Ct. "Sugar
36158 June 29, 1981	"	Ellis L. Jr. et al			Sugar Creek	1150	807		map 2 - Sec. 2 Land Blk 1122 Pg. 982 Restrictive & Protective Covenants for
36031 June 29, 1981	"	Ellis L. Jr., et al			Cothran & Darby Bldrs Mc.	1150	752		Creek Sec. 2 map 2 Lot 484 Shady Creek Ct. "Sugar
36157 June 29, 1981	"	Ellis L. Jr. et al			Ethel Austin, Moore	1150	806	0.18	Map 2, Sec. 2 acc. Bowling Spgs. Rd. Sugar Creek
147 July 1, 1981	"	Ellis L. Jr. et al			Cothran & Darby Bldrs Mc.	1150	965		Sec. 2 "Sugar Creek" Lot 478 Shady Creek Ct. map 2
1332 July 15, 1981	"	Ellis L. Jr. et al			Cothran & Darby Bldrs Mc.	1151	733		Sec. 2 "Sugar Creek" Lot 451 Sweetwater Court, map 3
1342 July 15, 1981	"	Ellis L. Jr. et al			Cothran & Darby Bldrs Mc.	1151	756		Creek Sec 2 map II Lot 444 Sweetwater Court "Sugar

# DIRECT or GRANTOR Index to Deeds — Greenville County, S. C.

( 01 )

Open at Proper Tab according to First Letter or Letters of Name and refer to Buff Sub-Index sheet for page reference.

KEYS PRINTING CO., GREENVILLE, S. C.

FILE NUMBER DATE OF RECORD	GRANTORS FAMILY NAMES	GIVEN NAMES ABCDEFGHIH	GIVEN NAMES IJKLMNO	GIVEN NAMES PQRSTUVWXYZ	GRANTEES	BOOK	PAGE	No. of Acres	BRIEF DESCRIPTION, LOCATION, ETC. ( Not Warranted )
2341 July 27, 1981	Darby	Ellis L. Jr. et al			Cathran + Darby Bldrs Inc. works of the city of Greenville, S.C.	1152	437		Creek Sec. 2 Map 3 Lot 442 Sweetwater Ct. Sugar Hill Cherrywood Jr. + Lady Slipper Ln.
2427 July 28, 1981	"	Ellis L. Jr. et al			Commissioners of Public	1152	520		Water lines, mains, valves, etc. Along Hunting Creek Sec. 2 Map 3
2679 July 30, 1981	"	Ellis L. Jr. et al			Cathran + Darby Bldrs Inc.	1152	660		Lot 448 Sweetwater Ct. Sugar "Sugar Creek" Map 3
2737 July 30, 1981	"	Ellis L. Jr. et al			Cathran + Darby Bldrs Inc.	1152	681		Lot 480 Shady Creek Ct. Sec. 2
3566 Aug 7, 1981	"	Ellis L. Jr. et al			Cathran + Darby Bldrs Inc.	1153	231		Lot 424 Creekside Rd. Map 3 Sec. 2 Map III for Div. per Deed Bk 1152 Pg 660
4004 Aug 13, 1981	"	Ellis L. Jr. et al			Cathran + Darby Bldrs Inc.	1153	478		Lot 448 Sweetwater Ct. Sugar Creek Sec. 2 Sugar Creek
4346 Aug 17, 1981	"	Ellis L. Jr. et al			Cathran + Darby Bldrs Inc.	1153	652		Lot 422 Creekside Rd. Map 3 Sec 2 Sec 2 Map 2
4729 Aug 21, 1981	"	Ellis L. Jr. et al			M. G. Proffitt Inc.	1153	884		Lot 481 Shady Creek Ct. "Sugar Creek" Creek Sec. 2 Map 2
4870 Aug 24, 1981	"	Ellis L. Jr. et al			Cathran + Darby Bldrs Inc.	1153	911		Lot 471 Sweetwater Rd. Sugar 3 Sec 2 Sugar Creek
5158 Aug 26, 1981	"	Ellis L. Jr. et al			M. G. Proffitt, Inc.	1154	132		Lot 440 Sweetwater Court "map "Sugar Creek"
5646 Sept 1, 1981	"	Ellis L. Jr. et al			Cathran + Darby Bldrs Inc.	1154	400		Lot 453 Sec. 2 Map 3 "Sugar Creek" "Sugar Creek"
5830 Sept 3, 1981	"	Ellis L. Jr. et al			M. G. Proffitt, Inc.	1154	549		Lot 487 Shady Creek Ct. Map 2 Sec. 2 Sec. 2 Map 1
6387 Sept 9, 1981	"	Ellis L. Jr. et al			Cathran + Darby Bldrs Inc.	1154	796		Lot 50 Sweetwater Rd. Sugar Creek Sec. 2 Map 2
7262 Sept 18, 1981	"	Ellis L. Jr. et al			Cathran + Darby Bldrs Inc.	1155	337		Lot 474 Sweetwater Rd. "Sugar Creek"
7329 Sept 21, 1981	"	Betty R. + James L. et al			Heathwood	1155	420		Restrictions Sec. 2 Sugar Creek
7530 Sept 23, 1981	"	Ellis L. Jr. et al			Cathran + Darby Bldrs Inc.	1155	635		Lot 445 Sweetwater Court Map 3

# DIRECT or GRANTOR Index to Deeds — Greenville County, S. C.

( )

☞ Open at Proper Tab according to First Letter or Letters of Name and refer to Buff Sub-Index sheet for page reference.

KEYS PRINTING CO., GREENVILLE, S. C.

(P)

FILE NUMBER DATE OF RECORD	GRANTORS FAMILY NAMES	GIVEN NAMES ABCDEFGH	GIVEN NAMES IJKLMNO	GIVEN NAMES PQRSTUVWXYZ	GRANTEES	BOOK	PAGE	No. of Acres	BRIEF DESCRIPTION, LOCATION, ETC. ( Not Warranted )
7905 Sept. 28, 1981	Darby	Ellis L. Jr. et al			Cathran & Darby Bldrs <sup>Mc.</sup>	1153	890		Sec II Sugar Creek Lot 449 Sweetwater Court map III
8252 Oct. 1, 1981	"	Ellis L. Jr. et al			Cathran & Darby Bldrs <sup>Mc.</sup>	1156	61		Creek map 2 Sec. 2 Lot 470 Sweetwater Rd. "Sugar
8374 Oct 2, 1981	"	Ellis L. Jr. et al			Cathran & Darby Bldrs <sup>Mc.</sup>	1156	132		Rd. "Sugar Creek" Sec 2 map 3 Lot 439 C Sweetwater Ct. & Sweetwater
8408 Oct 2, 1981	"	Ellis L. Jr. et al			Cathran & Darby Bldrs <sup>Mc.</sup>	1156	149		Creek" Sec 2 map 2 Lot 475 Sweetwater Rd "Sugar
9005 Oct 9, 1981	"	Ellis L. Jr. et al			M. G. Proffitt Mc.	1156	570		Creek" Sec. 2 Lot 431 Creekside Ct. "Sugar
9208 Oct. 12, 1981	"	Ellis L. Jr. et al			M. G. Proffitt, Mc.	1156	605		Creek Sec 2 map 3 Lot 421 Creekside Rd. Sugar
10083 Oct. 21, 1981	"	Ellis L. Jr. et al			Sugar Creek map 4 Sec II	1	410		Dedication: Book Greenville County Dedication: 2 Books + Starts to
10298 Oct. 23, 1981	"	Ellis L. Jr. et al			Cathran & Darby Bldrs <sup>Mc.</sup>	1157	246		Creek" map IV Sec II Lot 447 Sweetwater Ct. "Sugar"
10358 Oct. 26, 1981	"	Ellis L. Jr. et al			Cathran & Darby Bldrs <sup>Mc.</sup>	1157	267		Sugar Creek Lot 466 Sweetwater Rd. Sec. II map IV
10471 Oct 27, 1981	"	Ellis L. Jr. et al			Metropolitan Sewer Subd	1157	342		Map 4, Sec II Sugar Creek sewer lines, manholes, pipes etc.
10820 Oct 30, 1981	"	Ellis L. Jr. et al			M. G. Proffitt Mc.	1157	580		Sec. II "Sugar Creek" Lot 455 Sweetwater Rd. map IV
10880 Nov. 2, 1981	"	Ellis L. Jr. et al			Cathran & Darby Builders <sup>Mc.</sup>	1157	625		Creek Court Sugar Creek Sec. 2 map 2 Lot 476 C. Sweetwater Rd. & Shady
11325 Nov. 5, 1981	"	Ellis L. Jr. et al			Cathran & Darby Bldrs <sup>Mc.</sup>	1157	850		Sec. 2 "Sugar Creek" Lot 465 Sweetwater Rd. map 2
11486 Nov 9, 1981	"	Ellis L. Jr. et al			M. G. Proffitt, Mc.	1158	17		Creek Sec 2 map 2 Lot 457 Sweetwater Rd. "Sugar
12062 Nov 16, 1981	"	Ellis L. Jr. et al			Cathran & Darby Bldrs <sup>Mc.</sup>	1158	379		Sugar Creek Sec 2 map 2 Lot 485 Shady Creek Court
12995 Nov 30, 1981	"	Ellis L. Jr. et al			Cathran & Darby Bldrs <sup>Mc.</sup>	1158	900		Sec. 2 "Sugar Creek" Lot 468 Sweetwater Rd. map 2

# DIRECT or GRANTOR Index to Deeds — Greenville County, S. C.

(P1)

Open at Proper Tab according to First Letter or Letters of Name and refer to Buff Sub-Index sheet for page reference.

KEYS PRINTING CO., GREENVILLE, S. C.

( )

FILE NUMBER DATE OF RECORD	GRANTORS FAMILY NAMES	GIVEN NAMES ABCDEFGH	GIVEN NAMES IJKLMNO	GIVEN NAMES PQRSTUVWXYZ	GRANTEES	BOOK	PAGE	No. of Acres	BRIEF DESCRIPTION, LOCATION, ETC. ( Not Warranted )
13251 Dec. 2, 1981	Darby	Ellis S. Jr.			Sugar Creek Sub - Map 4 Sec 2 Charles Larry Darby	1159	45		"Sugar Creek - Map 4 Sec 2" Restrictive & protective Covenants.
14627 Dec. 22, 1981	"	Charlie			Robert Lee Darby Charles Larry Darby	1159	813		General Power of Attorney
14628 Dec. 22, 1981	"		Lila Lee		Robert Lee Darby	1159	814		General Power of Attorney
14626 Dec. 22, 1981	"	Charlie			Robert Lee Darby, et al	1159	816		Repealed Last Durable In Life Estate
15406 Jan. 5, 1982	"	Ellis L. Jr. et al			Center Inc. Sugar Creek Recreation	1160	499		Map also Invt #1, Map 7 Tract H Boiling Spring Rd. Sugar Creek
15538 Jan. 6, 1982	"	Ellis L. Jr. et al			Cathran & Darby Bldrs.	1160	663		Creek "Map III Sec. II Lot 437 Sweetwater Rd. Sugar
15714 Jan. 8, 1982	"	Ellis L. Jr. et al			Cathran & Darby Bldrs.	1160	792		Sec. 2 Sugar Creek Lot 473 Sweetwater Rd. Map 2
16173 Jan. 18, 1982	"	Ellis L. Jr. et al			Cathran & Darby Bldrs.	1161	163		Rd. Map III, Sec. II "Sugar Creek" Lot 451 Sweetwater Rd. & Woody Creek
16185 Jan. 18, 1982	"	Ellis L. Jr. et al			Cathran & Darby Bldrs.	1161	166		Sec. II "Sugar Creek" Lot 500 Woody Creek Rd. Map I
16440 Jan. 21, 1982	"	Ellis L. Jr. et al			Cathran & Darby Bldrs.	1161	297		Sec 2 "Sugar Creek" Lot 454 Sweetwater Rd. Map 2
16748 Jan. 26, 1982	"	Ellis L. Jr. et al			Cathran & Darby Bldrs.	1161	464		Creek "Sec. 2 Map 2 Lot 467 Sweetwater Rd. Sugar
17031 Jan. 29, 1982	"	Ellis L. Jr. et al			Cathran & Darby Bldrs.	1161	612		Sec. 2 "Sugar Creek" Lot 452 Sweetwater Ct. Map 3
17697 Feb. 9, 1982	"	Ellis L. Jr. et al			Cathran & Darby Bldrs.	1162	140		Creek Sec. 2 Map 2 Lot 479 Shady Creek Ct. Sugar
17812 Feb. 9, 1982	"	Ellis L. Jr. et al			Cathran & Darby Bldrs.	1162	191		Creek "Sec. 2 Map 3 Lot 443 Sweetwater Ct. Sugar
18060 Feb. 11, 1982	"	Ellis L. Jr. et al			Cathran & Darby Bldrs.	1162	321		"Sugar Creek" Map 2 Lot 438 Sweetwater Rd.
19247 Feb. 26, 1982	"	Ellis L. Jr. et al			Cathran & Darby Bldrs.	1163	1		Creek Sec. 2 Map 2 Lot 462 Sweetwater Rd. Sugar



# DIRECT or GRANTOR Index to Deeds — Greenville County, S. C.

Open at Proper Tab according to First Letter or Letters of Name and refer to Buff Sub-Index sheet for page reference.

KEYS PRINTING CO., GREENVILLE, S. C.

FILE NUMBER DATE OF RECORD	GRANTORS FAMILY NAMES	GIVEN NAMES ABCDEFGHIJ	GIVEN NAMES KLMNO	GIVEN NAMES PQRSTUVWXYZ	GRANTEES	BOOK	PAGE	No. of Acres	BRIEF DESCRIPTION, LOCATION, ETC. ( Not Warranted )
19165 Feb. 26, 1982	Darby	Ellis L. Jr. et al			M. G. Proffitt, Inc.	1163	16		Creek Sec. 2 Map 2 Lot 469 Sweetwater Rd. Sugar Creek Sec. 2
21613 Mar. 29, 1982	"	Ellis L. Jr. et al			M. G. Proffitt Inc.	1164	522		Lot 458 Sweetwater Rd. Sugar Creek Sec. 2
22507 Apr. 7, 1982	"	Ellis L. Jr. et al			Cathran & Darby Bldg. Inc.	1165	79		Lot 498 Woody Creek Rd. "Map I Sec. II, Hunting Hill Cr.
22808 Apr. 13, 1982	"	Ellis L. Jr. et al			M. G. Proffitt, Inc.	1165	258		Lot 563 Cr. Cherrywood Dr. & Creek Sec. 2 Map 2
23357 Apr. 20, 1982	"	Ellis L. Jr. et al			M. G. Proffitt, Inc.	1165	562		Lot 482 Shady Creek Ct. Sugar Creek Sec. 2 Map 3
23763 Apr. 26, 1982	"	Ellis L. Jr. et al			M. G. Proffitt, Inc.	1165	859		Lot 432 Creekside Court "Sugar Cleveland Forest
24297 Apr. 30, 1982	"	Ann G. et al		Rufus B.	Charles W. Wofford et al	1166	246		Pt lots 220 & 221 Woodland Way Creek Sec. 2 Map 4
24934 May 10, 1982	"	Ellis L. Jr. et al			Cathran & Darby Bldg	1166	566		Lot 566 Ladyship Ln. Sugar Ln. Sugar Creek Sec. 2 Map 4
25799 May 20, 1982	"	Ellis L. Jr. et al			M. G. Proffitt, Inc.	1167	210		Lot 516 on Hunting Hill Cr. & Ladyship Oaklawn Dr.
26147 May 25, 1982	"	D. E.			Joe J. Nicholson	1167	401		Lot 5 C. Hwy 418 (Old Hundred Rd. Creek" Sec. 2 Map 4
27242 June 4, 1982	"	Ellis L. Jr. et al			Cathran & Darby Bldg. Inc.	1168	102		Lot 570 Ladyship Lane Sugar Sec. II Sugar Creek
27673 June 10, 1982	"	Ellis L. Jr. et al			Cathran & Darby Bldg. Inc.	1168	423		Lot 499 Woody Creek Rd. Map I Creek Sec. 2 Map 2
27811 June 11, 1982	"	Ellis L. Jr. et al			Cathran & Darby Bldg. Inc.	1168	497		Lot 460 Sweetwater Rd. Sugar Map 2 Sugar Creek
27834 June 11, 1982	"	Ellis L. Jr. et al			M. G. Proffitt, Inc.	1168	502		Lot 517 Hunting Hill Cr. Sec. 2 Creek" Sec. 2 Map 4
28989 June 24, 1982	"	Ellis L. Jr. et al			Cathran & Darby Bldg. Inc.	1169	150		Lot 525 Hunting Hill Cr. "Sugar Trail Map 4 Sec. 2 Sugar Creek
28997 June 25, 1982	"	Ellis L. Jr. et al			M. G. Proffitt, Inc.	1169	222		Lot 544 Hunting Hill Cr. & Cherrywood

# DIRECT or GRANTOR Index to Deeds — Greenville County, S. C.

(91)

Open at Proper Tab according to First Letter or Letters of Name and refer to Buff Sub-Index sheet for page reference.

KEYS PRINTING CO., GREENVILLE, S. C.

FILE NUMBER DATE OF RECORD	GRANTORS FAMILY NAMES	GIVEN NAMES ABCDEFGH	GIVEN NAMES IJKLMNO	GIVEN NAMES PQRSTUVWXYZ	GRANTEES	BOOK	PAGE	No. of Acres	BRIEF DESCRIPTION, LOCATION, ETC. ( Not Warranted )
29298 June 29, 1982	Darby	Ellis L. Jr.	etal		Suc. Cathran & Darby Builders	1169	406		Sec. 2 map 4 Lot 513 Ladyship Lane Sugar Creek
566 July 8, 1982	"	Ellis L. Jr.	etal		Suc. Cathran & Darby Builders	1169	819		Sec. 2 Sugar Creek Lot 572 Ladyship Lane Map 4
932 July 13, 1982	"	Ellis L. Jr.	etal		Mc. Cathran & Darby Builders	1170	44		Creek "Sec. 2" Map 4 Lot 523 Hunting Hill Cr. Sugar
1847 July 23, 1982	"			David, etal William	William Thomas Neeter	1170	641		Mc. Lot Grove Ln.
" "	"		NKA Ruby C. Brannon	etal Ruby Corp	" " "	1170	641		
1998 July 26, 1982	"	Ellis L. Jr.	etal		M. G. Proffitt, Mc.	1170	708		Sec. 2 "Sugar Creek" Lot 518 Hunting Hill Cr. Map 4
2457 July 30, 1982	"	Ellis L. Jr.	etal		etal Stewart E. Mc Grath	1170	990		Creek Sec. I Map 2 Lot 219 Drug Stone Ct. Sugar
2468 July 30, 1982	"	Ellis L. Jr.	etal		Mc. Cathran & Darby Bldrs	1171	27		4 Sec 2 "Sugar Creek" Lot 567 Ladyship Lane Map
2891 Aug 4, 1982	"	Ellis L. Jr.	etal		M. G. Proffitt, Mc.	1171	441		Sec. 2 "Sugar Creek" Lot 472 Sweetwater Rd. Map 2
3105 Aug 6, 1982	"	Ellis L. Jr.	etal		Mc. Cathran & Darby Bldrs	1171	631		Creek "Map 2" Sec. 2 Lot 461 Sweetwater Rd. "Sugar
3170 Aug 6, 1982	"	Ellis L. Jr.	etal		Mc. Cathran & Darby Bldrs	1171	664		Map 4 Sec 2 "Sugar Creek" Lot 512 + lot 511 Ladyship Lane
3406 Aug 10, 1982	"	Ellis L. Jr.	etal		Mc. Cathran & Darby Bldrs	1171	771		In Sugar Creek Sec 2 Map 4 Lot 564 Hunting Hill Cr. + Ladyship
3656 Aug 12, 1982	"	Ellis L. Jr.	etal		Mc. Cathran & Darby Bldrs	1172	107		Sec 2 "Sugar Creek" Lot 568 Ladyship Lane Map 4
3711 Aug 13, 1982	"	Ellis L. Jr.	etal		Mc. Cathran & Darby Bldrs	1172	165		Creek "Sec. 2" Map 4 Lot 569 Ladyship Lane "Sugar
4302 Aug 18, 1982	"	Ellis L. Jr.	etal		Mc. Cathran & Darby Bldrs	1172	382		In Sugar Creek Sec. 2 Map 4 Lot 538 Cr. Hunting Hill Cr. + Cherrywood
4318 Aug 20, 1982	"	Ellis L. Jr.	etal		M. G. Proffitt, Mc.	1172	446		Sec. 2 Sugar Creek Lot 459 Sweetwater Rd. "Map 2

# DIRECT or GRANTOR Index to Deeds — Greenville County, S. C.

☞ Open at Proper Tab according to First Letter or Letters of Name and refer to Buff Sub-Index sheet for page reference.

KEYS PRINTING CO., GREENVILLE, S. C.

( R )

FILE NUMBER DATE OF RECORD	GRANTORS FAMILY NAMES	GIVEN NAMES ABCDEFGHIJ	GIVEN NAMES KLMNO	GIVEN NAMES PQRSTUVWXYZ	GRANTEES	BOOK	PAGE	No. of Acres	BRIEF DESCRIPTION, LOCATION, ETC. ( Not Warranted )
4321 Aug 20, 1982	Darby	Ellis L. Jr.	etal		Cothran & Darby Bldrs, Inc.	1172	450		4 sec 2 Sugar Creek Lot 514 Ladyship Lane, Map
4896 Aug 27, 1982	"	Ellis L. Jr.	etal		M. G. Proffitt, Inc.	1172	933		Creek Sec. 2 Map 4 Lot 527 Hunting Hill Cr. Sugar
5022 Aug 30, 1982	"	Ellis L. Jr.	etal		William R. Weidlich	1173	16		"Seven Oaks" Lots 41 & 42 East Woodburn Dr.
5723 Sept 7, 1982	"	Ellis L. Jr.	etal		Cothran & Darby Bldrs, Inc.	1173	413		Creek Sec. II Map 4 Lot 526 Hunting Hill Cr. Sugar
5776 Sept 7, 1982	"	Ellis L. Jr.	etal		Cothran & Darby Bldrs Inc.	1173	428		Creek, Sec. 2, Map 4 Lot 523 Ladyship Lane Sugar
6199 Sep. 13, 1982	"	Ellis L. Jr.	etal		Duke Power Co.	1173	757		Right of way
6364 Sept. 14, 1982	"	Ellis L. Jr.	etal		Cothran & Darby Bldrs, Inc.	1173	773		Sec. 2 Sugar Creek Lot 521 Hunting Hill Cr. Map 4
8702 Oct. 8, 1982	"	Ellis L. Jr.	etal		Cothran & Darby Bldrs, Inc.	1175	439		Trail Sugar Creek Sec. 2 Map 4 Lot 537 Hunting Hill Cr. & Cherrywood
8835 Oct. 11, 1982	"	Ellis L. Jr.	etal		M. G. Proffitt, Inc.	1175	508		Creek, Sec. 2 Map 4 Lot 543 Hunting Hill Cr. Sugar
11074 Nov 5, 1982	"	Ellis L. Jr.	etal		Cothran & Darby Bldrs, Inc.	1176	698		Sec. 2 "Sugar Creek" Lot 561 Cherrywood Trail, Map 4
11123 Nov 5, 1982	"	Ellis L. Jr.	etal		M. G. Proffitt, Inc.	1176	712		Creek" Sec. 2 Map 4 Lot 541 Hunting Hill Cr. Sugar
11124 Nov 5, 1982	"	Ellis L. Jr.	etal		M. G. Proffitt, Inc.	1176	713		Creek" Sec. 2 Map 4 Lot 519 Hunting Hill Cr. "Sugar
11172 Nov 8, 1982	"	Ellis L. Jr.	etal		Cothran & Darby Bldrs, Inc.	1176	793		Creek" Sec. 2 Map 4 Lot 522 Hunting Hill Cr. "Sugar
11251 Nov 6, 1982	"	Ellis L. Jr.	etal		Cothran & Darby Bldrs, Inc.	1176	821		Creek" Sec. 2 Map 4 Lot 524 Hunting Hill Cr. "Sugar
12488 Nov. 23, 1982	"	Ellis L. Jr.	etal		Cothran & Darby Bldrs, Inc.	1177	671		Creek" Sec. 2 Map 4 Lot 520 Hunting Hill Cr. "Sugar
12642 Nov. 24, 1982	"	Ellis L. Jr.	etal		Cothran & Darby Bldrs, Inc.	1177	798		Sec. 2 Sugar Creek Lot 534 Hunting Hill Cr. Map 4

# DIRECT or GRANTOR Index to Deeds — Greenville County, S. C.

(R1)

Open at Proper Tab according to First Letter or Letters of Name and refer to Buff Sub-Index sheet for page reference.

KEYS PRINTING CO., GREENVILLE, S. C.

FILE NUMBER DATE OF RECORD	GRANTORS FAMILY NAMES	GIVEN NAMES ABCDEFGHIJ	GIVEN NAMES JKLMNO	GIVEN NAMES PQRSTUWXYZ	GRANTEES	BOOK	PAGE	No. of Acres	BRIEF DESCRIPTION, LOCATION, ETC. ( Not Warranted )
12913 Nov 29, 1982	Darby	Ellis L. Jr.	etal		Works, City of Greenville Commissioners of Public	1177	967		Sugar Creek Map I Sec. II Water Mains, Lines, Valves, etc.
12970 Nov. 29, 1982	"	Ellis L. Jr.	etal		Mc. Cathran & Darby Bldg.	1177	975		Sec 2 "Sugar Creek" Lot 531 Hunting Hill Cir. Map 4
13059 Nov 30, 1982	"	Ellis L. Jr.	etal		M. G. Proffitt, Mc.	1178	102		Sec. 2 "Sugar Creek" Lot 529 Hunting Hill Cir Map 4
13167 Dec. 1, 1982	"	Ellis L. Jr.	etal		M. G. Proffitt, Mc.	1178	179		"Sugar Creek" Sec. 2 Map 4 Lot 515 Ladyship Lane
13921 Dec. 8, 1982	"	Ellis L. Jr.	etal		M. G. Proffitt, Mc.	1178	581		Sugar Creek Map 4 Sec. 2 Lot 542 Hunting Hill Cir.
14304 Dec. 13, 1982	"	Ellis L. Jr.	etal		Mc. Cathran & Darby Bldg.	1178	834		"Sugar Creek" Map 4 Sec 2 Lot 565 Ladyship Lane
14674 Dec. 16, 1982	"	Annie Ruth			Richard Glenn Darby	1179	35		Int. 27 Acc. Old State Rd. Hwy. 94 Lawns
14673 Dec. 16, 1982	"			Glenn Richard	Annie Ruth Darby	1179	36		Int. Pt. 8.12 Acc. Bille Augusta Auntin Sp.
15312 Dec. 23, 1982	"			Pascal	Jessie Mae H. Darby assoc. Mc.	1179	436		Int. Tract 3 = 2.60 acres Rd. Sugar Creek Map 4 Sec. II
15615 Dec. 29, 1982	"	Ellis L. Jr.	etal		Woody Creek Recreation assoc. Mc.	1179	700		In. L. Hunting Hill Cir., In. K. Bowling Gps. Rd. Map I Sec II, Sugar Creek
15614 Dec. 28, 1982	"	Ellis L. Jr.	etal		Woody Creek Recreation assoc. Mc.	1179	704		Lot Woody Creek Rd & Sugar Creek Sp. Rd. Sugar Creek Map I Sec. II
15616 Dec. 28, 1982	"	Ellis L. Jr.	etal		Woody Creek Recreation	1179	708	1.09	acc = In. M. Sugar Creek Rd & Bowling Sec 2 "Sugar Creek"
15924 Dec. 30, 1982	"	Ellis L. Jr.	etal		Mc. Cathran & Darby Bldg.	1179	894		Lot 550 Cherrywood Trail Map 4 Sec. 2 Sugar Creek
15923 Dec. 30, 1982	"	Ellis L. Jr.	etal		Mc. Cathran & Darby Bldg.	1179	898		Lot 549 Cherrywood Trail map 4 Sec. 2 Sugar Creek
16300 Jan 4, 1983	"	Ellis L. Jr.	etal		M. G. Proffitt, Mc.	1180	258		Lot 528 Hunting Hill Cir. Map 4 Sugar Creek
16301 Jan 4, 1983	"	Ellis L. Jr.	etal		etal Thomas Michael McCallum	1180	259		Lot 336 Brian Creek Rd. Map 3 Sec. I



# DIRECT or GRANTOR Index to Deeds — Greenville County, S. C.

(81)

Open at Proper Tab according to First Letter or Letters of Name and refer to Buff Sub-Index sheet for page reference.

KEYS PRINTING CO., GREENVILLE, S. C.

FILE NUMBER DATE OF RECORD	GRANTORS FAMILY NAMES	GIVEN NAMES ABCDEFGHIJ	GIVEN NAMES JKLMNOPQ	GIVEN NAMES RSTUVWXYZ	GRANTEES	BOOK	PAGE	No. of Acres	BRIEF DESCRIPTION, LOCATION, ETC. ( Not Warranted )
32493 June 1, 1983	Darby	Ellis L. J. et al			Cathran & Darby Bldrs Inc.	1189	391		Ridge Rd. Sugar Creek Sec. 3 map 1 Lot 582 Stone Creek Rd. & Stone
33455 June 6, 1983	"	Ellis L. J. et al			M. G. Proffitt, Inc.	1190	9		Sec 2 Sugar Creek Lot 578 Ladyship Lane Map 4
33494 June 16, 1983	"	Ellis L. J. et al			Cathran & Darby Builders Inc.	1190	27		Creek Sec 2 Lot 552 Cherrywood Trail Sugar
33728 June 13, 1983	"	Ellis L. J. et al			Cathran & Darby Builders Inc.	1190	91		Creek Sec 2 Lot 560 Cherrywood Trail Sugar
34126 June 16, 1983	"	Ellis L. J. et al			M. G. Proffitt, Inc.	1190	349		Sugar Creek Sec 2 map 4 Lot 540 Hunting Hill Ct.
35593 June 28, 1983	"	Ellis L. J. et al			M. G. Proffitt, Inc.	1191	287		Hill Cir. Map 4 Sec 2 Sugar Creek Lot 509 Ladyship Lane & Hunting
35961 June 30, 1983	"	Ellis L. J. et al			Cathran & Darby Builders Inc. of the City of Greenville	1191	476		Sec 2 Sugar Creek Lot 551 Cherrywood Trail Map 4
197 July 1, 1983	"	Ellis L. J. et al			Commissioners of public works	1191	610		Sugar Creek Map 2+3 Sec 3 All water, main, lines, valves, etc.
203 July 1, 1983	"	Ellis L. J. et al			Cathran & Darby Bldrs Inc.	1191	626		Sec 2 Sugar Creek Lot 532 Hunting Hill Ct. Map
2426 July 22, 1983	"	Ellis L. J., et al			M. H. Proffitt, Inc.	1192	830		Creek Sec. 3 Lot 588 Sugarfield Ct. Sugar
2992 July 27, 1983	"	Ellis L. J., et al			M. H. Proffitt, Inc.	1193	140		Creek, Sec 3 Lot 585 Sugarfield Ct. Sugar
3220 July 29, 1983	"	Ellis L. J. et al			Cathran & Darby Bldrs Inc.	1193	273		Creek Sec 2 Lot 574 Ladyship Lane Sugar
3332 July 29, 1983	"	Ellis L. J. et al			Cathran & Darby Bldrs Inc.	1193	351		Creek, Sec 2 Lot 547 Cherrywood Trail, Sugar
3225 July 29, 1983	"	Ellis L. J. et al			Cathran & Darby Bldrs Inc.	1193	283		Sec 3 Lot 583 Stone Ct. Rd. Sugar Creek
3438 July 29, 1983	"	Ellis L. J. et al			M. G. Proffitt, Inc.	1193	403		Sec 3 Lot 639 Stone Ridge Rd. Sugar Creek
3728 Aug 1, 1983	"	Ellis L. J. et al			Cathran & Darby Bldrs Inc.	1193	530		3 Sugar Creek Lot 576 Sugarfield Ct. Map 1 Sec

# DIRECT or GRANTOR Index to Deeds — Greenville County, S. C.

Open at Proper Tab according to First Letter or Letters of Name and refer to Buff Sub-Index sheet for page reference.

KEYS PRINTING CO., GREENVILLE, S. C.

(7)

FILE NUMBER DATE OF RECORD	GRANTORS FAMILY NAMES	GIVEN NAMES ABCDEFGH	GIVEN NAMES IJKLMNO	GIVEN NAMES PQRSTUVWXYZ	GRANTEES	BOOK	PAGE	No. of Acres	BRIEF DESCRIPTION, LOCATION, ETC. ( Not Warranted )
3840 Aug 2, 1983	Darby	Ellis L. jr. et al			Deleable of Greenville Inc.	1193	676		Creek II Right of Way Easement Sugar
3988 Aug 3, 1983	"	Ellis L. jr. et al			Cathran + Darby Bldg Inc	1193	712		Creek Map 4 Sec 2 lot 548 Cherrwood Trail Sugar
4597 Aug 8, 1983	"	Ellis L. jr. et al			Forfire Properties, Inc.	1194	18		Mill Ct. Sugar Creek Map 6 lot 383 Sugar Creek Rd. + Stone
6741 Aug 26, 1983	"			Rufus B.	Ann Gelchert Darby	1195	128		Spollowood Inn, Cleveland Forest Int. lot 166 + pt lots 164 + 165
6979 Aug 29, 1983	"	Ellis L. jr. et al			Cathran + Darby Bldg Inc.	1195	211		lot 592 Stone Creek Rd, Sugar Creek Creek Sec 3
7273 Aug 31, 1983	"	Ellis L. jr. et al			M. G. Proffitt, Inc.	1195	439		lot 603 W. Shalbonstone Rd, Sugar Creek Sec 2 Map 4
7292 Aug 31, 1983	"	Ellis L. jr. et al			Cathran + Darby Bldg Inc.	1195	452		lot 558 Cherrwood Trail, Sugar
10463 Sept 29, 1983	"	Ellis L. jr. et al			Cathran + Darby Builders Inc.	1197	310		3 parcels Creek Sec 3
11194 Oct 4, 1983	"	Ellis L. jr. et al			M. G. Proffitt, Inc.	1197	746		lot 584 Stone Ck Rd. Sugar
11351 Oct 5, 1983	"	Ellis L. jr. et al			M. G. Proffitt, Inc.	1197	852		lot 589 Superfield Ct. Sugar Creek Map 6
11648 Oct 7, 1983	"	Ellis L. jr. et al			Forfire Properties Inc.	1198	86		lot 358 Cherrwood Ct. Sugar Creek Creek III
11893 Oct 11, 1983	"	Ellis L. jr. et al			Deleable	1198	248		Right of Way Easement Sugar
13419 Oct 23, 1983	"	Aaron L. + James M. jr. et al	Ruth et al		Tom J. Wilds et al	1199	131		St. Center Rd.
" "	"		James M. et al		" "	1199	131		
14466 Nov 1, 1983	"	Ellis L. jr. et al			Cathran + Darby Builders Inc	1199	696		Creek Sec 1, Subd Bk 1034 pg 557 lot 159 Meadow Creek Ct Sugar

(over)

# DIRECT or GRANTOR Index to Deeds — Greenville County, S. C.

(71)

Open at Proper Tab according to First Letter or Letters of Name and refer to Buff Sub-Index sheet for page reference.

KEYS PRINTING CO., GREENVILLE, S. C.

FILE NUMBER DATE OF RECORD	GRANTORS FAMILY NAMES	GIVEN NAMES ABCDEFGH	GIVEN NAMES IJKLMNO	GIVEN NAMES PQRSTUWXYZ	GRANTEES	BOOK	PAGE	No. of Acres	BRIEF DESCRIPTION, LOCATION, ETC. ( Not Warranted )
17477 Dec 1, 1983	Darby	Ellis L. et al			M. G. Proffitt Inc	1201	579		Sugar Creek Sec 3 Map I Lot 609 West Shallowstone Rd
18125 Dec 6, 1983	"	FKA Dwendolup B. Roberts			W. David Darby	1201	999		Lot 2
18126 Dec 6, 1983	"	FKA Dwendolup B. Roberts			Vicki R. Eckard	1202	01		Lot 6
18127 Dec 6, 1983	"	FKA Dwendolup B. Roberts			Ruth R. Yarradon	1202	02		Lot 7
18128 Dec 6, 1983	"	FKA Dwendolup B. Roberts			Danny Roberts Jr.	1202	03		Lot 3
19999 Dec 23, 1983	"	Ellis L. Jr. et al			M. G. Proffitt, Inc.	1203	168		+ Stone Ridge Rd. Lot 619 Cr W. Shallowstone Rd.
20215 Nov 28, 1983	"	Ellis L. Jr. et al			M. G. Proffitt, Inc.	1203	296		St. Map 4 Sec 3 Lot 576 Lady Slipper Ln Sugar
21668 Jan 3, 1984	"	Ellis L. Jr. et al			M. G. Proffitt Inc	1203	695		Creek Sec 2 Map 4 Lot 576 Cherrwood Trail Sugar
21394 Jan 9, 1984	"	Ellis L. Jr. et al			Colbran + Darby Builders Inc.	1204	01		Creek Sec 3 Map 1 Lots 627, 629, 630, 631 + 632 Sugar
23008 Jan 25, 1984	"	Ellis L. Jr. et al			M. G. Proffitt Inc.	1205	85		Creek Sec 2 Lot 545 Cherrwood Trail Sugar
25028 Feb 14, 1984	"	FKA Dwendolup B. Roberts			Danny Roberts Jr.	1206	279		Lot 4
25029 Feb 14, 1984	"	FKA Dwendolup B. Roberts			W. David Darby	1206	280		Lot 1
25030 Feb 14, 1984	"	FKA Dwendolup B. Roberts			Ruth R. Yarradon	1206	281		Lot 8
25031 Feb 14, 1984	"	FKA Dwendolup B. Roberts			Vicki R. Eckard	1206	282		Lot 5
25033 Feb 22, 1984	"	Ellis L. Jr. et al			M. G. Proffitt Inc.	1206	642		Creek Sec 2 Lot 638 Stone Ridge Rd, Sugar
26147 Feb 24, 1984	"	Ellis L. Jr. et al			M. G. Proffitt Inc.	1206	871		Creek Sec 2 Lot 609 W Shallowstone Rd, Sugar



# DIRECT or GRANTOR Index to Deeds — Greenville County, S. C.

Open at Proper Tab according to First Letter or Letters of Name and refer to Buff Sub-Index sheet for page reference.

(U)

FILE NUMBER DATE OF RECORD	GRANTORS FAMILY NAMES	GIVEN NAMES ABCDEFGHIJ	GIVEN NAMES JKLMNO	GIVEN NAMES PQRSTUVWXYZ	GRANTEES	BOOK	PAGE	No. of Acres	BRIEF DESCRIPTION, LOCATION, ETC. ( Not Warranted )
27159 Mar 5, 1984	Darby	Ellis L. Jr. et al			M. C. Proffitt, Inc.	1207	485		Creek Sec III Lot 621 Stone Ridge Rd, Sugar
27545 Mar 8, 1984	"	Ellis L. Jr. et al			City of Greenville Commissioner of Public Sever Authority	1207	698		at Sugar Creek Map 3 Sec 3 All water main, lines etc, located
28140 Mar 14, 1984	"	Ellis L. Jr. et al			Western Carolina Regional Inc.	1208	57		Right of way
28580 Mar 16, 1984	"	Ellis L. Jr. et al			Cothran & Darby Builders Inc.	1208	388		4 parcels Sugar Creek Sec 3
30179 Mar 29, 1984	"	Ellis L. Jr. et al			Joppie Properties, Inc.	1209	351		Creek Sec 2 Lot 463 Sweetwater Rd, Sugar
30641 Apr 2, 1984	"	Ellis L. Jr. et al			Cothran & Darby Builders Inc.	1209	649		8 parcels Sugar Creek Sec 3
30980 Apr 4, 1984	"	Ellis L. Jr. et al			Joppie Properties, Inc.	1209	878		low Sugar Creek Lot 357 Cr. Chippwood Ct + Chippwood
31180 Apr 6, 1984	"	Ellis L. Jr. et al			—	1209	987		Sugar Creek Map 2 Sec III Restrictive & protective covenants for
31379 Apr 9, 1984	"	Ellis L. Jr. et al			M. C. Proffitt, Inc.	1210	118		Sugar Creek Sec 3 Lot 610 W. Shallowater Rd.
32573 Apr 18, 1984	"	Ellis L. Jr. et al			Donna R. Matlock	1210	710		Sec 1 Sugar Creek Lot 212 Stone Ridge Ct Map
33786 Apr 27, 1984	"	Ellis L. Jr. et al			Joppie Properties, Inc.	1211	413		Lot 462 Sweetwater Rd, Sugar Creek
33674 Apr 27, 1984	"	Ellis L. Jr. et al			M. C. Proffitt, Inc.	1211	327		Map I Sec III Lot 602 Stone Ridge Rd, Sugar Creek
34729 May 4, 1984	"	Ellis L. Jr. et al			Cothran & Darby Builders Inc.	1211	922		Creek Sec 3 2 parcels Willowfield Rd, Sugar
35261 May 9, 1984	"	Ellis L. Jr. et al			Autumn Road Partnership a then pts.	1212	255		Creek Sec 3 Map 2 Lot 713 Autumn Rd, Sugar
35536 May 11, 1984	"	Ellis L. Jr. et al			M. C. Proffitt, Inc.	1212	459		Sugar Creek Lot 604, Summer Creek Ct, Sec 3,

over

W W

# DIRECT or GRANTOR Index to Deeds — Greenville County, S. C.

(21)

Open at Proper Tab according to First Letter or Letters of Name and refer to Buff Sub-Index sheet for page reference.

( )

FILE NUMBER DATE OF RECORD	GRANTORS FAMILY NAMES	GIVEN NAMES ABCDEFGH	GIVEN NAMES IJKLMNO	GIVEN NAMES PQRSTUWXYZ	GRANTEES	BOOK	PAGE	No. of Acres	BRIEF DESCRIPTION, LOCATION, ETC. ( Not Warranted )
35177 May 15, 1984	Darby	Ellis J. <sup>et al</sup>			M. G. Propitt Jr. <sup>et al</sup>	1212	646		Creek Sec 3 Sub 598 Stone Ridge Rd, Sugar
37212 May 25, 1984	"			David William	Thomas J. Willey	1213	346		Sub. 12+13 Duckwater Rd.
39960 June 19, 1984	"	Ellis L. Jr. <sup>et al</sup>			Duke Power Co.	1215	322		Right of way to lots 180+177 Sugar Creek
40392 June 22, 1984	"	Ellis L. Jr. <sup>et al</sup>			Frank B. Wester <sup>et al</sup>	1215	466		Quitclaim plat in joint easement Creek Sec I
889 July 9, 1984	"	Ellis J. Jr. <sup>et al</sup>			Virgil Andrew Wactor <sup>et al</sup> Inc.	1216	601		Sub 200, Grey Stone Ct., Sugar
1867 July 17, 1984	"	Ellis L. Jr. <sup>et al</sup>			Cathran + Darby Builders	1217	294		5 parcels
2182 July 20, 1984	"	Ellis J. Jr. <sup>et al</sup>			M. G. Propitt Jr.	1217	479		Creek Sec 3 Sub 620 Stone Ridge Rd, Sugar
2818 July 26, 1984	"	Ellis J. Jr. <sup>et al</sup>			M. G. Propitt Jr.	1217	756		Creek Sec 3 Sub 602 1/2 Shellstone Rd, Sugar
4839 Aug 14, 1984	"	Ellis L. Jr. <sup>et al</sup>			Cathran + Darby Bldg Inc	1217	310		2 parcels Sugar Creek Sec 3
5148 Aug 16, 1984	"	Evelyn T. James E. <sup>et al</sup>			Chester W. Taylor <sup>et al</sup>	1219	536		Property line Agreement at St. Sugar Creek Sec 3
5205 Aug 19, 1984	"	Ellis J. Jr. <sup>et al</sup>			M. G. Propitt Jr. <sup>et al</sup>	1219	560		Sub 623 Stone Ridge Rd + Sugar
8024 Sept 12, 1984	"	Ellis L. Jr. <sup>et al</sup>			Cathran + Darby Builders	1221	556		3 parcels Sugar Creek Sec 3
8755 Sept 19, 1984	"	Ellis J. Jr. <sup>et al</sup>			M. G. Propitt Jr.	1222	147		Sub 3 Sugar Creek Sub 739, E. Shellstone Rd. Map
11042 Oct 11, 1984	"	James M. <sup>et al</sup>			James M. Darby <sup>et al</sup>	1223	926		Sub lot 23 Pebbly Creek Phase I. Sugar Creek Sec 3
11166 Oct 12, 1984	"	Ellis L. Jr. <sup>et al</sup>			Cathran + Darby Bldg Inc	1223	790		Lot 705 Winterwood Ct. Sugar Creek Sec 3 map 2
12741 Oct 29, 1984	"	Ellis J. Jr. <sup>et al</sup>			M. G. Propitt Jr.	1225	31		Sub 672, East Shellstone Rd.

# DIRECT or GRANTOR Index to Deeds — Greenville County, S. C.

Open at Proper Tab according to First Letter or Letters of Name and refer to Buff Sub-Index sheet for page reference.

(2)

FILE NUMBER DATE OF RECORD	GRANTORS FAMILY NAMES	GIVEN NAMES ABCDEFGH	GIVEN NAMES IJKLMNO	GIVEN NAMES PQRSTUWXYZ	GRANTEES	BOOK	PAGE	No. of Acres	BRIEF DESCRIPTION, LOCATION, ETC. ( Not Warranted )
13297 Nov 1, 1984	Darby	Ellis L. Jr.	etc		Jessie Properties Inc.	1225	369		Creek Map 4 Sec 2 Lot 529 Ladyfinger Ln Sugar Creek Sec 3
14300 Nov 9, 1984	"	Ellis L. Jr.	etal		Cathran + Darby Bldg, Inc	1226	153		3 Parcels Winterwood Ct. Sec 2
15251 Nov 16, 1984	"	Ellis L. Jr.	etc		Jessie Properties Inc.	1226	637		Lot Gray Stone Ct, Sugar Creek
16730 Nov 19, 1984	"	Grace Ruth		Richard	Lloyd J. Harney	1226	754	7.08	ac. U.S. Hwy 25 - Curpate Rd, Creek Map 2 Sec 3
18440 Dec 3, 1984	"	Ellis L. Jr.	etal		Cathran + Darby Bldg, Inc	1227	821		2 Parcels Autumn Rd. Sugar
19235 Dec 9, 1984	"	Dwight B. Roberts			Mtler Paving	1229	221		2.66 ac. Robert Rd
19944 Dec 28, 1984	"	Ellis L. Jr.			Cathran + Darby Bldg, Inc	1229	855		Lot 123 Stoner Rd. Map II Sugar Creek
20531 Jan 3, 1985	"	Ellis L. Jr.			Jessie Properties Inc.	1230	386		Lot 19 Gray Stone Ct Sugar Creek Autumn Rd. Sugar Creek Sec 3
21265 Jan 10, 1985	"	Ellis L. Jr.	etal		Cathran + Darby Bldg, Inc	1230	734		Parcel I S. Wingfield Rd, Parcel II Sec. 3 Sugar Creek
24838 Jan 17, 1985	"	Ellis L. Jr.	etal		M. G. Proffitt, Inc	1231	251		Lot 704 Winterwood Ct. Map 2 Creek
25316 Feb 22, 1985	"	Ellis L. Jr.			Jessie Properties Inc.	1233	524		Lot 185, Oak Ridge Crute, Sugar Creek
25480 Feb 26, 1985	"	Ellis L. Jr.			M. G. Proffitt Inc.	1233	798		Lot 138 Stoner Rd Sugar Ct Stone Crest Rd. Sugar Creek Sec 3
26900 Mar 1, 1985	"	Ellis L. Jr.	etal		Cathran + Darby Bldg, Inc	1233	930		Parcel I Lot 718 Parcel II Lots 724 & 725 Creek Sec 3
27965 Mar 13, 1985	"	Ellis L. Jr.	etal		Stephan C. Sudduth	1234	764		Lot 638 Stone Ridge Rd. Sugar Creek Sec 3
28016 Apr 22, 1985	"	Ellis L. Jr.	etc		M. G. Proffitt Inc.	1235	377		Ridge Rd. Sugar Creek Sec 3 Lot 637 E. S. W. Stone Rd + Stone
28016 Apr 22, 1985	"	Ellis L. Jr.	etc		Jessie Properties Inc.	1235	478		Lot 186 Oak Ridge Ct. Sugar Creek

# DIRECT or GRANTOR Index to Deeds — Greenville County, S. C.

(VI)

Open at Proper Tab according to First Letter or Letters of Name and refer to Buff Sub-Index sheet for page reference.

( )

FILE NUMBER DATE OF RECORD	GRANTORS FAMILY NAMES	GIVEN NAMES ABCDEFGHIJ	GIVEN NAMES JKLMNO	GIVEN NAMES PQRSTUVWXYZ	GRANTEES	BOOK	PAGE	No. of Acres	BRIEF DESCRIPTION, LOCATION, ETC. ( Not Warranted )
28930 Apr 1, 1985	Darby	Ellis L. Jr. et al			Cothran + Darby Bldrs Inc.	1235	997		Sugar Creek Sec 3 Lot 749 S. Wingfield Rd.
29159 Apr 1, 1985	Darby	Ellis L. Jr. et al			M. G. Proffitt, Inc.	1236	85		Sugar Creek Sec 3 Lot 759 S. Wingfield Rd.
29389 Apr. 2, 1985	"	Ellis L. Jr. et al			M. G. Proffitt, Inc.	1236	254		Wingfield Rd. Sugar Ck. Sec 3 Lot 671, E. Shallowstone Rd. + 77.
29470 Apr. 2, 1985	"	Ellis L. Jr. et al			James B. Snoddy Inc.	1236	306	1.05	ac. Old Boiling Spg Rd.
29811 Apr 4, 1985	"	Ellis L. Jr. et al			Cothran + Darby Bldrs	1236	521	}	Parcel 1 Lot 717 Western Rd. Sugar Ck. Sec 3 Parcel II Lot 745 S. Wingfield Rd. Sugar Ck Sec 3
"	"	"		"	"	1236	521		
"	"	"		"	"	1236	521		
29811 Apr 4, 1985	"	Ellis L. Jr. et al			Cothran + Darby Bldrs Inc.	1236	522		Ck. Sec 3 Lot 726 Stonecrest Rd. Sugar
20268 Apr 10, 1985	"	Ellis L. Jr. et al			M. G. Proffitt Inc.	1236	700		Lot 132 Stonecrest Rd, 11 sp 2, Sec
20489 Apr 11, 1985	"	Ellis L. Jr. et al			M. G. Proffitt Inc.	1236	701		Lot 132 Stonecrest Rd, 11 sp 2, Sec
20610 Apr 11, 1985	"	Curtis E.			A. M. Jay	1236	969	3.17	ac. Snow Rd.
20651 Apr 12, 1985	"	Ellis L. Jr. et al			M. G. Proffitt Inc.	1237	62		Creek Lot 636, E. Shallowstone Rd. Sugar
20745 Apr 12, 1985	"	Ellis L. Jr. et al			Fannie Properties Inc.	1237	174		Lot 187 Oak Ridge Ct. Map 2 Sec I
21819 Apr 12, 1985	"	Ellis L. Jr. et al			Fannie Properties Inc.	1237	172		Sugar Creek Lot 184 Oak Ridge Ct. Map 2 Sec I
31457 Apr 23, 1985	"	Ellis L. Jr. et al			M. G. Proffitt Inc.	1237	290		Western Rd. Sec 3 Sugar Creek Lot 701 Cr. Westwood Ct +
May 6, 1985	"	Ellis L. Jr. et al			Western Carolina Regiment	1238	829		Right of way (534.10.1-57)



# DIRECT or GRANTOR Index to Deeds — Greenville County, S. C.

(W)

Open at Proper Tab according to First Letter or Letters of Name and refer to Buff Sub-Index sheet for page reference.

( )

FILE NUMBER DATE OF RECORD	GRANTORS FAMILY NAMES	GIVEN NAMES ABCDEFGHIJ	GIVEN NAMES JKLMNO	GIVEN NAMES PQRSTUVWXYZ	GRANTEES	BOOK	PAGE	No. of Acres	BRIEF DESCRIPTION, LOCATION, ETC. ( Not Warranted )
5163 Aug 14, 1985	Darby	Ellis L. et al			M. G. Proppitt Jr.	1246	427		Sugarcreek Lots No 5, Wingfield Rd. Sec 2
5325 Aug 15, 1985	"	Ellis L. Jr. et al			Cottrhan + Darby Bldrs Inc.	1246	483		Parcel 1 Lot 661 Sugar Valley Ct. Parcel 2 Lot 678 Cor E. Shallowstone + Silver Creek Rd Sugar Creek Sec 3
" "	"	"			" " "	1246	483		In. Cleveland Forest Lots 166 + Pt Lots 164 + 165, Knollwood Sugar Creek Subd. Sec III Map 3 Restrictive + Protective Covenants for Map 3
7287 Aug 30, 1985	"	AKA Ann Filchrest Darby now Ann Darby Powell Ann S.			Harvard H. Hyle et al	1247	660		
8339 Sept 6, 1985	"	Ellis L. Jr. et al			Sugar Creek Sec III	1248	177		
8446 Sept 9, 1985	"	Ellis L. Jr. et al			Cottrhan + Darby Bldrs, Inc.	1248	388		4 Parcels Sugar Creek, Sec 3 Sec. 3 Sugar Creek
12284 Sept 12, 1985	"	Ellis S. Jr. et al			M. G. Proppitt Jr.	1248	692		Lot 709 Winterwood Ct. Map 3 Sugar Creek, Sec. 3 Map 3
12559 Oct 9, 1985	"	Ellis L. Jr. et al			Cottrhan + Darby Bldrs Inc	1250	538		Parcels 1, 2 + 3 N. Wingfield Rd.
1319 Oct 16, 1985	"	Ellis S. Jr. et al			Duke Power Co.	1250	806		Right of way Sec. 3 Sugar Creek
16270 Nov 11, 1985	"	Ellis L. Jr. et al			M. G. Proppitt Jr.	1250	998		Lot 669, Sugar Valley Ct, Map Sec 3
17266 Nov 19, 1985	"	Ellis L. Jr. et al			M. G. Proppitt Jr.	1253	120		Lot 666 Sugar Valley Ct, Sugar Creek Sec 1 Sugar Creek
17543 Nov 21, 1985	"	Ellis L. Jr. et al			Bonnie Abercrombie	1253	654		Lot 278 Silver Creek Ct. Map 1 Sec 3
18833 Dec 4, 1985	"	Ellis L. Jr. et al			Cottrhan + Darby Bldrs Inc. of the City of Greenville	1253	794		2 Parcels Sugar Creek Map 3 Sugar Mill.
19702 Dec 11, 1985	"	Ellis L. Jr. et al			Commissioners of Public Works	1254	587		R/W Water mains, lines etc. Sec 3 Map 3
19822 Dec 12, 1985	"	Ellis L. Jr. et al			Cottrhan + Darby Bldrs Inc.	1255	156		Parcels 1, 2 + 3 Sugar Creek Creek Sec. 2 Map 4
	"	Ellis S. Jr. et al			Thomas H. Broadway	1255	234		Lot 555 Cherrywood Dr. Sugar

# DIRECT or GRANTOR Index to Deeds — Greenville County, S. C.

Open at Proper Tab according to First Letter or Letters of Name and refer to Buff Sub-Index sheet for page reference.

(X)

FILE NUMBER DATE OF RECORD	GRANTORS FAMILY NAMES	GIVEN NAMES ABCDEFGHIJ	GIVEN NAMES JKLMNO	GIVEN NAMES PQRSTUVWXYZ	GRANTEES	BOOK	PAGE	No. of Acres	BRIEF DESCRIPTION, LOCATION, ETC. ( Not Warranted )
20230 Dec 17, 1985	Darby	Ellis L. et al			Cathran & Darby Bldg Inc.	Corrected 1255	504		Same Sugar Creek Map 4 Sec. 3 pt lot 511 + pt lot 512 Independence
20479 Dec 18, 1985	"	Ellis L. et al			M. G. Proppitt Inc.	1255	552		pt Map 3 Sec 3 lot 708 Winterwood ct, Sugar
21848 Dec 31, 1985	"	Now Ann G. Powell		Proppitt et al	Kirby Quinn Jr.	1256	599		lot 9 Jones Ave
22574 Jan 7, 1986	"	Ellis L. et al			Cathran & Darby Bldg Inc.	1257	164		5 Parcels Sugar Creek Sec. 3
22573 Jan 7, 1986	"	Ellis L. et al			Cathran & Darby Bldg Inc.	1257	166		2 Parcels Sugar Creek Sec. 3
22683 Jan 8, 1986	"	Ellis L. et al			Naval International Corp Retirement Inst	1257	249		145.337 ac Old Bailey Spp Rd.
26504 Feb 3, 1986	"	Ellis S. et al			M. G. Proppitt Inc.	1259	70		Sugar Creek lot 734 Stoument Rd. Sec. 3
26755 Feb 4, 1986	"	Ellis S. et al			M. G. Proppitt Inc.	1259	223		Sec. 3 Sugar Creek lot 647 N. Winfield Rd. Map 3
26829 Feb 14, 1986	"	Ellis S. et al			M. G. Proppitt Inc.	1259	883		Creek Sugar Valley Ct. lot 660 Map 3, Sec 3 Sugar
27006 Feb 17, 1986	"	Ellis S. et al			M. G. Proppitt Inc.	1259	955		Creek Sec. 3 lot 663 Sugar Valley Ct. Sugar
28225 Mar 2, 1986	"	Ellis S. et al			M. G. Proppitt Inc.	1260	842		lot 643 N. Winfield In Sugar
31533 Mar 27, 1986	"	Ellis L. et al			Cathran & Darby Builders Inc.	1262	820		Map 3 Sec 3 Sugar Creek lot 696 E. Shallowstone Rd.
32604 Apr 4, 1986	"	Ellis S. et al			M. G. Proppitt Inc.	1263	513	659	Winfield Rd. Sugar Creek Sec. 3 Map 3 lot 629 G. Sugar Valley Ct + N.
32654 Apr 25, 1986	"	Charles & Margaret			David C. Shebest	1264	954		Forest Park lot 27 Wilbow Circle. Austin Sp.
32685 Apr 30, 1986	"	Ellis L. et al			M. G. Proppitt Inc.	1265	213		Sec. 3 Sugar Creek lot 766 N. Winfield Rd. Map 3
37116 May 9, 1986	"	Ellis S. et al			Cathran & Darby Bldg Inc.	1266	92		lot Sugar Creek Sec. 3 lots 686, 687, 685 Sugar Creek

# DIRECT or GRANTOR Index to Deeds — Greenville County, S. C.

(X1)

Open at Proper Tab according to First Letter or Letters of Name and refer to Buff Sub-Index sheet for page reference.

( )

FILE NUMBER DATE OF RECORD	GRANTORS FAMILY NAMES	GIVEN NAMES ABCDEFGHIJ	GIVEN NAMES JKLMNO	GIVEN NAMES PQRSTUVWXYZ	GRANTEES	BOOK	PAGE	No. of Acres	BRIEF DESCRIPTION, LOCATION, ETC. ( Not Warranted )
38136 May 19, 1986	Darby	Ellis L. Jr.	etal		Sugar mill Subd.	1266	641		Two Sugar Mill Subd. Restrictive + Protective Covenants
39226 May 27, 1986	"	Ellis L. Jr.	etal		M. G. Proffitt Inc.	1267	127		Creek Sec. 3 Lot 727 Stover Rd. Sugar
45152 June 11, 1986	"	Ellis L. Jr.	etal		Cathran + Darby Builders Inc.	1268	441		Sugar Mill lots 29 + 30 Sugar Mill Rd.
42159 June 17, 1986	"	Ellis L. Jr.	etal		M. G. Proffitt Inc.	1268	821		3 Sugar Creek Lot 113 Autumn Rd. map 2 Sec.
42457 June 18, 1986	"	Ellis L. Jr.	etal		M. G. Proffitt Inc.	1268	937		Creek Sec. 3 map 3 Lot 160 Silver Creek Rd. Sugar
43985 June 30, 1986	"	Ellis L. Jr.	etal		M. G. Proffitt Inc.	1269	845		Sec 3 Sugar Creek Lot 681 Silver Creek Rd. map 3
2896 Jul 21, 1986	"	Ellis L. Jr.	etal		M. G. Proffitt Inc.	1271	562		Sec 3 Sugar Creek Lot 658 N. Wingfield Rd. map 3
3268 Jul 23, 1986	"	Ellis L. Jr.	etal		Cathran + Darby Bldrs	1271	771		4 Parcels Sugar Mill
3571 Jul 25, 1986	"	Ellis L. Jr.	etal		M. G. Proffitt Inc.	1271	869		Sec 3 Sugar Creek Lot 733 Stover Rd. map 2
3848 Aug 28, 1986	"	Ellis L. Jr.	etal		M. G. Proffitt Inc.	1272	05		Sec 3 Sugar Creek Lot 682 Silver Creek Rd. map 3
4080 Jul 29, 1986	"	Ellis L. Jr.	etal		of the City of Greenville S.C. Commissioners of Public Works	1272	119		River Oaks Sec 1 Water mains, lines, valves etc
6010 Aug 12, 1986	"	Ellis L. Jr.	etal		Cathran + Darby Bldrs. Sub-District	1273	256		3 Parcels Sugar Mill
916 Sept 2, 1986	"	Ellis L. Jr.	etal		Metropolitan Sewer	1274	886		Lot. Seven Line, Sugar Mill
9315 Sept 3, 1986	"	Ellis L. Jr.	etal		M. G. Proffitt Inc.	1274	987		Sec. 3 Sugar Creek Lot 641 N. Wingfield Rd. map 3
10277 Sept 10, 1986	"	Ellis L. Jr.	etal		C + D Builders Inc.	1275	490		Sugar Mill Lot 42 + Lot 43 Darlton Way
10609 Sept 12, 1986	"	Ellis L. Jr.	etal		M. G. Proffitt Inc.	1275	693		Sec 3 Sugar Creek Lot 738 Stover Rd. map 2



# DIRECT or GRANTOR Index to Deeds — Greenville County, S. C.

REG. U. S. PAT. OFFICE *Chas. McCall* County Indexes Since 1888 An Identifying Trade Mark

Open at Proper Tab according to First Letter or Letters of Name and refer to Buff Sub-Index sheet for page reference.

COTT FAMILY NAME INDEX No. 75 © 1949 MADE BY THE COTT INDEX COMPANY, COLUMBUS, OHIO SOLD BY PHOTO COPY SUPPLY, MAULDIN, S. C.

(X)

FILE NUMBER DATE OF RECORD	GRANTORS FAMILY NAMES	GIVEN NAMES ABCDEFGH	GIVEN NAMES IJKLMNO	GIVEN NAMES PQRSTUWXYZ	GRANTEES	BOOK	PAGE	No. of Acres	BRIEF DESCRIPTION, LOCATION, ETC. ( Not Warranted )
11291 Sept 17, 1986 15013	Darby	Ellis L. <sup>et al</sup>			M. G. Proffitt Inc. <i>aka Collins + Darby</i>	1276	102		Lot 695 E. Shiloh Rd. Sugar
Oct 14, 1986 15012	"	Ellis L. <sup>et al</sup>			C + D Builders	1278	246		Cement
Oct 14, 1986 15487	"	Ellis L. <sup>et al</sup>			M. G. Proffitt Inc.	1278	249		Cement
Oct 16, 1986 15652	"	Ellis L. & Lillian C. <sup>et al</sup>			M. G. Proffitt Inc.	1278	570		Mill Lot 31 Sugar Mill Rd. Sugar
Oct 17, 1986 16410	"	Ellis L. & Lillian C. <sup>et al</sup>			Taffire Properties Inc.	1278	594		Lot 36 Dillard Rd. Sugar Mill
Oct 23, 1986 16601	"	Ellis L. & Lillian C. <sup>et al</sup>			C + D Builders, Inc.	1278	975		Sugar Mill Lots 54 + 55 Dillard Rd.
Oct 24, 1986 17258	"	Ellis L. & Lillian C. <sup>et al</sup>			R. C. Galloway, Inc.	1279	111		Lot 37 Dillard Rd. Sugar Mill
Oct 29, 1986 17258	Darby			a pt. & Proffitt	River Oaks Sub'd <i>Subt map I Dedication book</i>	1	570		Road to Burnsville County Dedication & Transfer of Street &
Oct 29, 1986 17804	Darby			a pt. & Proffitt	River Oaks Sub'd <i>Subt map II Dedication book</i>	1	571		Road to Burnsville County Dedication & Transfer of Street &
Oct 31, 1986 18192	"	Ellis L. & Lillian C. <sup>et al</sup>			Sadler Co. Inc. of Greenville Assoc. Inc.	1279	761		Way Sugar Mill Lot 47 Cr Sugar Mill Rd + Jarleton
Nov 4, 1986 18601	"	Ellis L. & Lillian C. <sup>et al</sup>			Stoney Creek Recreation Subd	1279	966		Ed. Map 2 Sec 3 Sugar Creek Tract R. Cr. Derenger + Stonecrest
Nov 14, 1986	"	Ellis L. <sup>et al</sup>			The Metropolitan Tower	1280	778		Sewer Sewer pipe manholes River
"	"	"			"	1280	778		aka Sub. I also sewer line pipe etc River Oaks Sub. I map 2
22536 Dec 4, 1986	"	Ellis L. & Lillian C. <sup>et al</sup>			C + D Builders Inc.	1282	276		Mill Rd. Farm Valley Ct. Sugar Mill Parcel 1 Sugar Mill Rd. Parcel 2 Cr Sugar
24001 Dec 8, 1986	"	Ellis L. & Lillian C. <sup>et al</sup>			Design Enterprises Inc.	1282	621		Lamplicker Cr Sugar Creek Map 4 Sec 2 Lot 581 Cr Hunting Hill Circle &
24318 Dec 10, 1986	"	Ellis L. & Lillian C. <sup>et al</sup>			C + D Builders Inc.	1282	757		Sugar Mill Lots 57 + 59 Farm Valley Ct

# DIRECT or GRANTOR Index to Deeds — Greenville County, S. C.

(11)

REG. U. S. PAT. OFFICE *ChemCott* County Indexes Since 1888 An Identifying Trade Mark

Open at Proper Tab according to First Letter or Letters of Name and refer to Buff Sub-Index sheet for page reference.

COTT FAMILY NAME INDEX No. 75 © 1949  
MADE BY THE COTT INDEX COMPANY, COLUMBUS, OHIO  
SOLD BY PHOTO COPY SUPPLY, MAULDIN, S. C.

FILE NUMBER	GRANTORS FAMILY NAMES	GIVEN NAMES ABCDEFGH	GIVEN NAMES IJKLMNO	GIVEN NAMES PQRSTUVWXYZ	GRANTEES	BOOK	PAGE	No. of Acres	BRIEF DESCRIPTION, LOCATION, ETC. ( Not Warranted )
DATE OF RECORD									
24319 Dec 10, 1986	Darby	Ellis L <sup>jr</sup>	Lillian C.	etal	C+D Builders Inc.	1282	759		Parcel 2 Springfield Rd. map 2 Sec 3 Sugar Creek Parcel 1 E. Shallowstone Rd. map 3 Sec 3
25472 Dec 17, 1986	"			R. C. <sup>etal</sup>	Thomas C. Rogers	1283	479		Lot 1 Gap Creek Rd.
"	"			Ruth <sup>hus</sup>	"	1283	479		"
27088 Dec 30, 1986	"	B. <sup>et al</sup>			Vicki B. Eckard	1284	737		Power of attorney
28351 Jan 6, 1987	"			+ Proffitt Pts.	Southern Bell Telephone	1285	707		Right of way easement
28436 Jan 6, 1987	"	Ruth Annie		Blenn Richard	Lloyd G. Harney	1285	730		Constitution Blvd. Dale 19754 Nat Army 25 Augusta Rd
29625 Jan 15, 1987	"	Ellis L <sup>jr</sup>			Barrington Park L+D pts	1286	323	34.41	ac. Bateville Rd.
29718 Jan 15, 1987	"	Ellis L <sup>jr</sup>	Lillian C.	etal	Allen E. Quillen	1286	348		3. Sugar Creek Lot 767 Autumn Rd Sec 3 map
29627 Jan 15, 1987	"	Ellis L <sup>jr</sup>			M. G. Proffitt Jr.	1286	398		ct "Sugar mile" Lot 49 Sugar Mile Rd + Jam Alley
31331 Jan 30, 1987	"	Ellis L <sup>jr</sup>	Lillian C.	etal	Jaffire Properties Inc	1287	393		Lot 35 Sugar Mill Rd. Sugar Mill
32013 Feb 4, 1987	"	Ellis L <sup>jr</sup>	Lillian C.	etal	C+D Builders, Inc.	1287	753		Lot 22 Sugar Mill Rd. Sugar Mill Lots 62, 63, 64 + 65 Water Mill Rd also Sec 3
34084 Feb 20, 1987	"	Ellis L <sup>jr</sup>	Lillian C.	etal	C+D Builders Inc.	1288	748		3 Parcels Sugar Creek map 3
36360 Mar 10, 1987	"	Ellis L <sup>jr</sup>		etal	River Oaks Sub map 5	1	575		County Dedication of street + Rock to bridge Sec. II Cherrywood Trail
37246 Mar 12, 1987	"	Ellis L <sup>jr</sup>		etal	David R. Johnson	1290	168		Lots 556 + 557 Sugar Creek map 4
"	"		Lillian C.	etal	"	1290	168		"
38931 Mar 20, 1987	"	Ellis L <sup>jr</sup>		etal	River Oaks map 1 Sec 1	1290	903		Restrictive Covenants

# DIRECT or GRANTOR Index to Deeds — Greenville County, S. C.

REG. U. S. PAT OFFICE *Chas McCotts* County Indexes Since 1888 An Identifying Trade Mark

Open at Proper Tab according to First Letter or Letters of Name and refer to Buff Sub-Index sheet for page reference.

COTT FAMILY NAME INDEX No. 75 © 1949  
MADE BY THE COTT INDEX COMPANY, COLUMBUS, OHIO  
SOLD BY PHOTO COPY SUPPLY, MAULDIN, S. C.

( 2 )

FILE NUMBER DATE OF RECORD	GRANTORS FAMILY NAMES	GIVEN NAMES ABCDEFGH	GIVEN NAMES IJKLMNO	GIVEN NAMES PQRSTUVWXYZ	GRANTEES	BOOK	PAGE	No. of Acres	BRIEF DESCRIPTION, LOCATION, ETC. ( Not Warranted )
40099 Mar 27, 1987	Darby	Ellis L. <sup>gr. etal</sup>			Fannie Propertie Jr.	1291	343		See I River Oaks Lot 27 River Oaks Rd. Map 1
43286 Apr 13, 1987	"	Ellis L. <sup>gr.</sup>			M. G. Propitt Jr.	1292	535		Lot 46 Darter way Sugar mill
43393 Apr 14, 1987	"	By Mastercl Daniel <sup>gr.</sup>	Deniel <sup>gr.</sup>	Ridge Inc	Norothy E. Cunningham	1292	574	28.54	acres
46995 May 1, 1987	"	Ellis L. <sup>gr. etal</sup>			Fannie Propertie Jr.	1293	909		See I River Oaks Lot 26 River Oaks Rd. Map 1
49776 May 6, 1987	"	Ellis L. <sup>gr. etal</sup>			M. G. Propitt Jr.	1294	264		See 3 Sugar Creek Lot 694 E. Shallowstone Rd. Map 3
48314 May 8, 1987	"	Ellis L. <sup>gr. etal</sup>			Commissioners of Public Works of the city of Greenville	1294	503		See 2 Water main line (between River Oaks)
50816 May 21, 1987	"	Ellis L. <sup>gr. etal</sup>			C & D Builders Inc.	1295	458		Map 2 Sec 3 Sugar Creek Lot 751 S. Weyfield Rd.
50817 May 21, 1987	"	Ellis L. <sup>gr. etal</sup>			C & D Builders Inc.	1295	460		Map 3 Sec 3 Sugar Creek Lot 692 E. Shallowstone Rd.
50818 May 21, 1987	"	Ellis L. <sup>gr. etal</sup>			C & D Builders Inc.	1295	462		Sugar mill 3 parcels water mill Rd.
50045 May 28, 1987	"	Ellis L. <sup>gr. etal</sup>			R & K. Propertie	1295	944		Lot 22 River Oaks Rd Mice Rd
52619 May 29, 1987	"	Ellis L. <sup>gr. etal</sup>			M. G. Propitt Jr.	1296	141		Lot 23 water mill Rd + Sugar
52604 June 1, 1987	"	Ellis L. <sup>gr. etal</sup>			Sadler Co. Inc.	1296	195		Lot 730 Stoument Rd. Map 2 Sec 3 Sugar Creek
52934 June 2, 1987	"	Ellis L. <sup>gr.</sup>	Lillian C. <sup>gr. etal</sup>		Sugar Creek Recreation Center Inc.	1296	383		Int Lot Graystone Ct.
53984 June 5, 1987	"	Ellis L. <sup>gr. etal</sup>			M. G. Propitt Jr.	1296	773		Lot 56 Sugar mill
56181 June 17, 1987	"	Ellis L. <sup>gr. etal</sup>			M. G. Propitt Jr.	1297	629		Lot 53 Sugar mill

# DIRECT or GRANTOR Index to Deeds — Greenville County, S. C.

(21)

REG. U. S. PAT OFFICE *ChumCott* County Indexes Since 1888 An Identifying Trade Mark

Open at Proper Tab according to First Letter or Letters of Name and refer to Buff Sub-Index sheet for page reference.

COTT FAMILY NAME INDEX No. 75 © 1949  
MADE BY THE COTT INDEX COMPANY, COLUMBUS, OHIO  
SOLD BY PHOTO COPY SUPPLY, MAULDIN, S. C.

FILE NUMBER DATE OF RECORD	GRANTORS FAMILY NAMES	GIVEN NAMES ABCDEFGH	GIVEN NAMES IJKLMNO	GIVEN NAMES PQRSTUVWXYZ	GRANTEES	BOOK	PAGE	No. of Acres	BRIEF DESCRIPTION, LOCATION, ETC. ( Not Warranted )
1557 July 9, 1987	Darby	Ellis L. <i>etc</i>			Donald R. Peeler <i>etc</i>	1299	358		Lot 12 River Oaks
2699 July 15, 1987	"	Ellis L. <i>etc</i>			M. G. Proffitt Jr.	1299	836		Lot 58 Sugar Mill
5521 July 30, 1987	"	Ellis L. <i>etc</i>			M. G. Proffitt Jr.	1301	273		Lot 25 River Oaks Rd
5528 July 30, 1987	"	Ellis L. <i>etc</i>			M. G. Proffitt Jr.	1301	274		Lot 29 River Oaks
5921 Aug 3, 1987	"	Ellis L. <i>etc</i>			M. G. Proffitt Jr.	1301	498		Lot 27 Sugar Mill Rd
8879 Aug 6, 1987	"	Ellis L. <i>etal</i>			M. G. Proffitt Inc	1301	936		Mill Rds. Sugar Mill Lot 61 Cr Sugar Mill & Water
9142 Aug 14, 1987	"	Ellis L. <i>etc</i>			M. G. Proffitt Jr.	1302	442		Lot 124 Water Mill Rd. Sugar Mill
8543 Aug 18, 1987	"	Ellis L. <i>etal</i>	Lillian C.	<i>etal</i>	C + D Builders Inc	1302	703		2 Parcels Sugar Mill.
8542 Aug 18, 1987	"	Ellis L. <i>etal</i>	Lillian C.	<i>etal</i>	C + D Builders Inc	1302	705		St. Sugar Mill Lots 113, 114 & 116 Plum Mill
11025 Sept 1, 1987	"	Ellis L. <i>etc</i>			Sadler Co of Greenville	1304	46		Lot 28 River Oaks
11026 Sept 1, 1987	"	Ellis L. <i>etc</i>			Sadler Co of Greenville	1304	47		Lot 24 River Oaks Rd
11479 Sept 3, 1987	"		L. Renth		Ellean Marie Smith	1304	278		Parcel Unit #113 Highland Hwy prop
11784 Sept 4, 1987	"	Ellis L. <i>etc</i>			M. G. Proffitt Jr.	1304	433		Lot 33 Sugar Mill
11812 Sept 4, 1987	"	Dorinda B. <i>etc</i>			Denny A. Roberts Jr.	1304	452		Lot 12 Vandy St
11854 Sept 4, 1987	"	Ellis L. <i>etal</i>	Lillian C.	<i>etal</i>	Sadler Co Inc of Greenville	1304	466		Dec 3 Sugar Creek Lot 714 Autumn Rd Map 2
12549 Sept 11, 1987	"	Ellis L. <i>etal</i>	Lillian C.	<i>etal</i>	C + D Builders Inc.	1304	797		Sugar Mill Lot 108, 109, 110, 111 Plum Mill Ct.

# DIRECT or GRANTOR Index to Deeds — Greenville County, S. C.

REG. U. S. PAT OFFICE *Chas. McCall* County Indexes Since 1888 An Identifying Trade Mark

Open at Proper Tab according to First Letter or Letters of Name and refer to Buff Sub-Index sheet for page reference.

COTT FAMILY NAME INDEX No. 75 © 1949  
MADE BY THE COTT INDEX COMPANY, COLUMBUS, OHIO  
SOLD BY PHOTO COPY SUPPLY, MAULDIN, S. C.

(A-A)

FILE NUMBER DATE OF RECORD	GRANTORS FAMILY NAMES	GIVEN NAMES ABCDEFGH	GIVEN NAMES IJKLMNO	GIVEN NAMES PQRSTUWXYZ	GRANTEES	BOOK	PAGE	No. of Acres	BRIEF DESCRIPTION, LOCATION, ETC. ( Not Warranted )
12896 Sept 14, 1987	Darby	Ellis L. J.	C. et al		C + D Builders Inc.	Re Record 1304	982		lots 113, 114 + 116 Sugar mill water mill Rd. Sugar Mill
16001 Oct 1, 1987	"	Ellis L. J.	Lillian C. et al		C + D Builders, Inc.	1306	628		lot 107 Plum Mill CT + lot 74 mill
17771 Oct 15, 1987	"	Ellis L. J.	Lillian C. et al		Sugar mill Recreation Assoc. Inc.	1307	771		Tracts A, B, C, D, E, 2 + B. Sugar Dale
19642 Oct 27, 1987	"	Ellis L. J.	etal		R + R Properties	1308	899		lot 10 River Oaks Rd. River Dale
23756 Nov 16, 1987	"	Ellis L. J.	Lillian C. et al		C + D Builders Inc.	1310	645		As. Plan lots 134, 135 + 136 Sugar mill Subd lot 104 cv water mill Rd. Recorder's
23759 Nov 17, 1987	"	Ellis L. J.	etal		M. G. Proppitt Inc.	1310	650		tract River Oaks lot 9 Cedar Cross Rd. In. T
24689 Nov 18, 1987	"	Ellis L. J.	etal		M. G. Proppitt Inc.	1310	820		Mill Subd lot 68 water mill Rd. Sugar
23973 Nov 18, 1987	"	Ellis L. J.	etal		Western Carolina Regional Sewer Authority	1310	726	2.25	ac Darleton Way In.
24166 Nov 19, 1987	"	FICA Dwendolyn B. Roberts Dwendolyn B.			Windsor Properties Inc.	1310	843	26.21	ac - parcel 2 Windsor Properties in original bk. 1239 pg 95
25149 Nov 23, 1987	"	Dwendolyn B.			Laurel Electric Cooperative	1311	365		Amendment to Right-of-Way Agreement Mill Rd.
27557 Dec 14, 1987	"	Ellis L. J.	etal		M. G. Proppitt Inc.	1312	826		lot 125 Sugar mill Subd Sugar mill Subd
28501 Dec 18, 1987	"	Ellis L. J.	etal		M. G. Proppitt Inc.	1313	245		lot 39 Sugar mill Rd. Sugar mill
29899 Dec 3, 1987	"	Ellis L. J.	etal		C + D Builders Inc.	1314	106		lot 119 Water Mill Rd.
30130 Dec 31, 1987	"	Ellis L. J.	etal		M. G. Proppitt Inc.	1314	265		Mill Subd lot 67 water mill Rd. Sugar
30335 Dec 31, 1987	"			W. David	Dwendolyn B. Darby	1314	440		Dwendolyn B. Darby lot 1 plat entitled Survey for
30336 Dec 31, 1987	"			W. David	Dwendolyn B. Darby	1314	441		lot 2 plat entitled Survey for

# DIRECT or GRANTOR Index to Deeds — Greenville County, S. C.

(AA)

REG. U. S. PAT. OFFICE *ChumCott* County Indexes Since 1888 An Identifying Trade Mark

Open at Proper Tab according to First Letter or Letters of Name and refer to Buff Sub-Index sheet for page reference.

COTT FAMILY NAME INDEX No. 75 © 1949  
MADE BY THE COTT INDEX COMPANY, COLUMBUS, OHIO  
SOLD BY PHOTO COPY SUPPLY, MAULDIN, S. C.

FILE NUMBER DATE OF RECORD	GRANTORS FAMILY NAMES	GIVEN NAMES ABCDEFGHIJ	GIVEN NAMES JKLMNO	GIVEN NAMES PQRSTUVWXYZ	GRANTEES	BOOK	PAGE	No. of Acres	BRIEF DESCRIPTION, LOCATION, ETC. ( Not Warranted )
30339 Dec 31 1987	Darby	Mrs. Dorendolyn B. Roberts Dorendolyn B.			Squire Creek pts.	1314	448	34.95	Dorendolyn B. Darby ac. + also lot #1 + 2 Sugar Mill
31917 Jan 19 1988	"	Dorcas Watta			Kennedy Electric Supply Co. Inc.	1315	409	3	ac. Drive Sp.
32739 Jan 25 1988	"	Mrs. Dorendolyn B. Roberts Dorendolyn B.			Squires Creek Pts.	1315	844	34.95	Re-Record 2.00 ac. for bridge see Map Bl 1314 p 448 ac. + also lots 1 + 2 Less 1/2.
33632 Feb 1 1988	"	Ellis L. Jr.			M. G. Proffitt Inc.	1316	251		See Map River Oaks Lot 21 River Oaks Rd Map I
34965 Feb 10 1988	"	Ellis L. Jr.			M. G. Proffitt Inc.	1317	28		Sugar Mill Subd. Lot 24 Sugar Mill Rd.
38808 Mar 9 1988	"	Ellis L. Jr.			M. G. Proffitt Inc.	1319	19		Map I - See I Lot 14 Cedar Creek Rd. River
39746 Mar 16 1988	"	Ellis L. Jr.	etc		Dadler Co. Inc. of Greenville	1319	487		Map I - See I Lot 23 River Oaks Rd. River Oaks
41711 Mar 29 1988	"	Ellis L. Jr.			Joseph Kirk Contractor	1320	585		Map I - See I Lot 13 Cedar Creek Rd. River
43490 Apr 8 1988	"	Ellis L. & Lillian C. et al			C + D Builders, Inc	1321	578		Lot 13 Cedar Creek Rd. River Lot 13 Cedar Creek Rd. River
46125 Apr 29 1988	"	Ellis L. Jr.			M. G. Proffitt Inc.	1323	530		Map I - See I Lot 115 Pleasant Mt. Sugar
49516 May 16 1988	"	Ellis L. Jr.			C + D Builders Inc.	1325	339		Map I - See I Lot 132 Sycamore D. Sugar
52569 May 27 1988	"	Ellis L. Jr.			M. G. Proffitt Inc.	1326	521		Sugar Mill Subd. Lot 119 Water Mill Rd.
55869 June 16 1988	"	Ellis L. Jr.			R + B Properties Inc.	1328	368		Map I - See I Lot 15 New One Day. One
57347 June 24 1988	"	Ellis L. Jr. et al			M. G. Proffitt Inc	1329	272		Sugar Mill Subd. Lot 75 Water Mill Rd.
965 July 7 1988	"	Ellis L. Jr. et al Lillian C.			C + D Builders, Inc	1330	672		Map I - See I Lot 94 Sugar Mill Rd. Sycamore

# DIRECT or GRANTOR Index to Deeds — Greenville County, S. C.

REG. U. S. PAT OFFICE *Chas. M. Cotts* County Indexes Since 1888 An Identifying Trade Mark

Open at Proper Tab according to First Letter or Letters of Name and refer to Buff Sub-Index sheet for page reference.

COTT FAMILY NAME INDEX No. 75 © 1949  
MADE BY THE COTT INDEX COMPANY, COLUMBUS, OHIO  
SOLD BY PHOTO COPY SUPPLY, MAULDIN, S. C.

(BB)

FILE NUMBER DATE OF RECORD	GRANTORS FAMILY NAMES	GIVEN NAMES ABCDEFGHIJ	GIVEN NAMES JKLMNO	GIVEN NAMES PQRSTUVWXYZ	GRANTEES	BOOK	PAGE	No. of Acres	BRIEF DESCRIPTION, LOCATION, ETC. ( Not Warranted )
1096 July 7, 1988	Darby	Ellis L. Jr.	etal		M. S. Proffitt Inc.	1330	723		Sugar Mill Sub Lot 106 Water Mill Rd.
5748 Aug 1, 1988	"	Ellis L. Jr.	etal		M. S. Proffitt Inc.	1333	641		Sugar Mill Sub Lot 38 Sugar Mill Rd.
5600 Aug 1, 1988	"	Ellis L. Jr.	etal		M. S. Proffitt Inc.	1333	555		River Oaks Sec 1 Lot 20 River Oaks Rd.
8845 Aug 12, 1988	"	Ellis L. Jr.	etal		R + Z Properties Inc.	1334	872		Cedar Grove Rd Lot 8 Map 1 Sec 1 River Oaks
10485 Aug 16, 1988	"	Ellis L. & Lillian	etal	C. etal	C + D Builders, Inc.	1336	284		Connection Road Ticonderoga Dr. see Bk 1321 Pg 578 Lot 130 Sugar Mill Rd + mill Sub.
8498 Aug 15, 1988	"	Ellis L. Jr.	etal		M. S. Proffitt Inc.	1335	113		Lot 133 Ticonderoga Dr. Sugar
16739 Aug 29, 1988	"	Ellis L. Jr.	etal		Sadler Co. Inc of Greenville	1336	415		Connection Road Lot 24 Map 1 Sec 1 River Oaks
16544 Aug 29, 1988	"	Estate of R. P. R. James Bowie			Eva Louise Darby	1336	323	21.83	Acres Harrison Rd.
12684 Sept 6, 1988	"	Ellis L. Jr.	etal		M. S. Proffitt Inc.	1337	223		Sugar Mill Sub Lot 105 Water Mill Rd.
12316 Sept 7, 1988	"	Ellis L. Jr.	etal		M. S. Proffitt Inc.	1337	316		mill Sub Lot 11 Sugar Mill Rd. Sugar
12474 Sept 8, 1988	"			AKA Ruby Coy Branham Ruby Coy	Chris Watson	1337	371		mta. Jr. Lot 11 Mauldin Circle Paris
13776 Sept 16, 1988	"	Curtis E.			Harvey W. McCall	1338	211	8.59	Acres Harrison Rd.
14302 Sept 20, 1988	"	Jay S		Willard E.	Floyd M. Baker	1338	520	4.6	Acres Burgess School Rd.
14443 Sept 20, 1988	"			Estate of R. P. R. Ralph	Annie Darby	1338	569		316 Acres Estates Deed of Distribution Int Lot Oak Sec I
117666 Oct 4, 1988	"	Ellis L. Jr.	etal		M. S. Proffitt Inc.	1340	200		Lot 6 Cedar Grove Rd. River mill Sub.
18527 Oct 13, 1988	"	Ellis L. Jr.	etal		R + Z Properties Inc.	1341	38		Lot 12 Sugar Mill Rd. Sugar

# DIRECT or GRANTOR Index to Deeds — Greenville County, S. C.

(BBI)

REG. U. S. PAT. OFFICE *Chas McCott* County Indexes Since 1888 An Identifying Trade Mark

Open at Proper Tab according to First Letter or Letters of Name and refer to Buff Sub-Index sheet for page reference.

COTT FAMILY NAME INDEX No. 75 © 1949  
MADE BY THE COTT INDEX COMPANY, COLUMBUS, OHIO  
SOLD BY PHOTO COPY SUPPLY, MAULDIN, S. C.

FILE NUMBER DATE OF RECORD	GRANTORS FAMILY NAMES	GIVEN NAMES ABCDEFGH	GIVEN NAMES IJKLMNO	GIVEN NAMES PQRSTUVWXYZ	GRANTEES	BOOK	PAGE	No. of Acres	BRIEF DESCRIPTION, LOCATION, ETC. ( Not Warranted )
18817 Oct 14, 1988	Darby	Ellis L. Jr.	etal		Sadler Co. Inc of Greenville	1341	187		River Oaks Rd. Lot 48 map 1 Sec 1 River Oaks
18816 Oct 14, 1988	"	Ellis L. Jr.	etal		Sadler Co. Inc of Greenville	1341	188		Cedar Grove Rd. Lot 7 map 1 Sec 1 River Oaks Grove Rd.
18988 Oct 17, 1988	"	Ellis L. Jr.	etal		Sadler Co. Inc of Greenville	1341	263		Lot 11. Sec 1 River Oaks, Cedar & Attorney
20939 Oct 28, 1988	"	Eldridge David	Daten Imogene		Linda Darby Hufstetter	1342	498		General Durable power Attorney
20938 Oct 28, 1988	"	Eldridge David			Linda Darby Hufstetter	1342	515		General Durable power of Sec 1
27307 Dec 7, 1988	"	Ellis L. Jr.	etal		Thomas A. Barrett	1346	308		Lot 46 River Oaks Rd map 1
130871 Dec 30, 1988	"			Geneva Ruth	Aaron L. Darby	1348	655		Power of attorney Saluda Sp. Less property
130873 Dec 30, 1988	"			Geneva Ruth	Aaron L. Darby etal	1348	654		Life Estate 50 3/4 acres - Inalt 6 Sec 1
2083 Jan 16, 1989	"	Ellis L. Jr.	etal		R + L Properties Inc	1350	196		Lot 38 River Oaks Rd map 1 Creek, E. Shallowstone Rd.
2955 Jan 20, 1989	"	Ellis L. Jr.	etal		M. S. Proffitt Inc.	1350	662		Lot 693 map 3 Sec 3 Sugar
4804 Feb 1, 1989	"			Knolls Inc.	—————	1351	772		Restrictive Covenants
4805 Feb 1, 1989	"			Knolls Inc.	—————	1351	758		Restrictive Covenants
4806 Feb 1, 1989	"			Knolls Inc.	Chester J. Smith III etal	1351	756		Lot 2 Darby Knolls Sec 1
4847 Feb 1, 1989	"	Ellis L. Jr. & Lillian C.	etal		Sadler Co. Inc of Greenville	1351	811		Sugar mill Sph. Lot 129. K. Conderoga Dr. Sec 1 River Oaks
5144 Feb 3, 1989	"	Ellis L. Jr.	etal		Sadler Co. Inc of Greenville	1352	5		Lots 16 + 17 River Oaks Rd map 1
5610 Feb 7, 1989	"			Knolls Inc.	Patrick Gregory Marsh	1352	281		Lot 1 Darby Knolls Sec 1





# DIRECT or GRANTOR Index to Deeds — Greenville County, S. C.

(CC1)

REG. U. S. PAT. OFFICE *Chas McCott* County Indexes Since 1888 An Identifying Trade Mark

 Open at Proper Tab according to First Letter or Letters of Name and refer to Buff Sub-Index sheet for page reference.

COTT FAMILY NAME INDEX No. 75 © 1949  
MADE BY THE COTT INDEX COMPANY, COLUMBUS, OHIO  
SOLD BY PHOTO COPY SUPPLY, MAULDIN, S. C.

FILE NUMBER DATE OF RECORD	GRANTORS FAMILY NAMES	GIVEN NAMES ABCDEFGHIJ	GIVEN NAMES JKLMNO	GIVEN NAMES PQRSTUVWXYZ	GRANTEES	BOOK	PAGE	No. of Acres	BRIEF DESCRIPTION, LOCATION, ETC. ( Not Warranted )
22565 May 24 1989	Darby	Ellis L. Jr.	<i>etal</i>		<i>Case. Inc.</i> River Oaks Recreation	1362	695		<i>Sec 1</i> River Oaks Lot 25 River Oaks Rd. <i>etc</i>
22803 May 25 1989	"	Ellis L. Jr.	<i>etal</i>		C x H Builders Inc.	1362	791		Mill Rd. Sugar Mill Sub. Lot 103 Sugar Mill Way <i>etc</i>
"	"	"	<i>C. etal</i>		" " "	1362	791		
22679 May 25 1989	"	"	Lillian <i>Inc.</i>		Mark A. Brunson	1362	729		Lot 35 Darby Creek Sec 2
24199 June 5 1989	"	Ellis L. Jr.	<i>etal</i>		M. G. Proffitt Inc.	1363	916		Tract Subd Lot 92 Sugar Mill Rd. Sugar
24599 June 6 1989	"	Ellis L. Jr.	<i>etal</i>		R + R Properties Inc.	1363	930		Tract Subd Lot 5 Sugar Mill Rd. Sugar
"	"	"	Lillian <i>etal</i>		" " "	1363	930		
24478 June 6 1989	"	Ellis L. Jr.	<i>etal</i>		M. G. Proffitt Inc.	1363	882		Tract Subd Lot 76 Water Mill Rd. Sugar
27480 June 23 1989	"	Ellis L. Jr.	<i>etal</i>		M. G. Proffitt Inc.	1365	550		pt Lot 91 + pt Lot 92 Sugar Mill
27695 June 26 1989	"	Ellis L. Jr.	<i>etal</i>		E. Kent Roberts	1365	692		River Oaks Lot 39 Swan River, Sec 1
28900 July 3 1989	"	Janie C.	<i>etal</i>		Richard J. Penkert	1366	458		Tract Sec 2 Lot 216 Winding Rd. Green
30181 July 12 1989	"	Ellis L. Jr.	<i>etal</i>		<i>Sec 1</i> River Oaks Subd Map II	1367	185		Restoration
32902 July 27 1989	"	Ellis L. Jr.	<i>etal</i>		M. G. Proffitt Inc.	1368	427		Sec 1 River Oaks Lot 3 Cedar Grove Rd.
32933 July 27 1989	"	Ellis L. Jr.	<i>etal</i>		Sadler Co. Inc. of Greenville	1368	467		Tract Lot 19 Sugar Mill Rd. Sugar
34235 Aug 3 1989	"	Ellis L. Jr.	<i>etal</i>		M. G. Proffitt Inc.	1369	287		River Oaks Lot 45 Swan River Sec 1
35729 Aug 11 1989	"	Ellis L. Jr.	<i>etal</i>		R + R. Properties Inc.	1370	92		River Oaks Sec 1 Lots 53 Daley Meadow Ct.

# DIRECT or GRANTOR Index to Deeds — Greenville County, S. C.

REG. U. S. PAT. OFFICE *Chas. McCall* County Indexes Since 1888 An Identifying Trade Mark

Open at Proper Tab according to First Letter or Letters of Name and refer to Buff Sub-Index sheet for page reference.

COTT FAMILY NAME INDEX No. 75 © 1949  
MADE BY THE COTT INDEX COMPANY, COLUMBUS, OHIO  
SOLD BY PHOTO COPY SUPPLY, MAULDIN, S. C.

(DD)

FILE NUMBER DATE OF RECORD	GRANTORS FAMILY NAMES	GIVEN NAMES ABCDEFGHIJ	GIVEN NAMES KLMNO	GIVEN NAMES PQRSTUVWXYZ	GRANTEES	BOOK	PAGE	No. of Acres	BRIEF DESCRIPTION, LOCATION, ETC. ( Not Warranted )
36003 Aug 14, 1989	Darby	Ellis L. Jr.	etal		Sadler Co. Inc.	Caroline	1370	285	Used Lot 129 Sugar Mill Sub.
36396 Aug 16, 1989	"	Ellis L. Jr.	etal		M. G. Proffitt Inc.		1370	458	Ad Map II Sec III Sugar Creek Lot 750 Stonewall Rd + S. Wingfield
36641 Aug 17, 1989	"	Ellis L. Jr.	etal		M. G. Proffitt Inc.		1370	600	Sugar Mill Sub. Lot 96 Sandhoga Drive
36649 Aug 23, 1989	"	Ellis L. Jr.	etal		M. G. Proffitt Inc.		1371	112	Mill Sub. Lot 14 Sugar Mill Rd Sugar
38213 Aug 25, 1989	"	Ellis L. Jr.	etal		M. G. Proffitt Inc.		1371	403	Mill Sub. Lot 16 Sugar Mill Rd Sugar
38937 Aug 30, 1989	"	Ellis L. Jr.	etal		C + A Builders, Inc.		1371	765	Mill Sub. Lot 82 Dillard Rd. Sugar
39914 Sept 5, 1989	"	Ellis L. Jr.	etal		M. G. Proffitt Inc.		1372	276	Mill Sub. Lot 71 Water Mill Rd Sugar
39911 Sept 5, 1989	"	Ellis L. Jr.	etal		M. G. Proffitt Inc.		1372	279	Map I River Oaks Lot 19 River Oaks Rd Map I
40654 Sept 8, 1989	"	Ellis L. Jr.	etal		Sadler Co. Inc.		1372	666	Mill Sub. Lot 128 Sugar Mill Rd Sugar
41705 Sept 15, 1989	"	Ellis L. Jr.	etal		R + Z Properties, Inc.		1373	351	Meadow Ct. Sec 1 River Oaks Lot 63 Cedar Grove Rd + High
42644 Sept 21, 1989	"	Ellis L. Jr.	etal		Yalin R. Proffitt		1373	857	Dura Rd Map I Sec I Lot 49 River Oaks Rd + Cedar
43216 Sept 26, 1989	"	Ellis L. Jr.	etal		Siles Properties, Inc.		1374	229	Sugar Mill Sub. Lot 7 Sugar Mill Rd + Court
44219 Oct 2, 1989	"	Ellis L. Jr.	etal		Christopher E. Warner		1374	851	Mill Sub. Lot 103 Water Mill Rd Sugar
44320 Oct 2, 1989	"	Ellis L. Jr.	etal		Mohammed Salim		1374	852	Mill Sub. Lot 84 Water Mill Rd Sugar
44316 Oct 2, 1989	"	Ellis L. Jr.	etal		Jawad Alan		1374	853	Mill Sub. Lot 83 Water Mill Rd Sugar
44317 Oct 3, 1989	"	Ellis L. Jr.	etal		Jassan M. Bekay		1374	854	Subd Lot 101 Water Mill Rd Sugar

# DIRECT or GRANTOR Index to Deeds — Greenville County, S. C.

(DD1)

REG. U. S. PAT. OFFICE *Chas. McCall* County Indexes Since 1888 An Identifying Trade Mark

Open at Proper Tab according to First Letter or Letters of Name and refer to Buff Sub-Index sheet for page reference.

COTT FAMILY NAME INDEX No. 75 © 1949 MADE BY THE COTT INDEX COMPANY, COLUMBUS, OHIO SOLD BY PHOTO COPY SUPPLY, MAULDIN, S. C.

FILE NUMBER DATE OF RECORD	GRANTORS FAMILY NAMES	GIVEN NAMES ABCDEFGHIJ	GIVEN NAMES JKLMNO	GIVEN NAMES PQRSTUVWXYZ	GRANTEES	BOOK	PAGE	No. of Acres	BRIEF DESCRIPTION, LOCATION, ETC. ( Not Warranted )
44277 Oct 2, 1989	Darby	Ellis J. et al			Sultana Alam et al	1374	855		meie Subd. Lot 77 Water meie Rd. Sugar
46633 Oct 17, 1989	"	Ellis J. et al			Hassan M. Behery et al	1376	324		Sugar mill Sub. Int Lot 85 Water mill Rd.
47125 Oct 18, 1989	"	Ellis L. Jr. et al			R. & K. Properties, Inc.	1376	635		Oaks - Sec. 1 St. 1 Cedar Grove & Woods Rds. - River
49317 Oct 31, 1989	"	Ellis S. Jr. et al			R & K. Properties Inc.	1377	837		Map I Sect I River Oaks Lot 1 Cedar Drive Rd + Wood
"	"	"			"	1377	837		See BK. 1376 pg 35
49480 Nov 1, 1989	"	Ellis L. et al			R & K Properties Inc.	1377	924		See I Lot 37 River Oaks Rd. Map I
51566 Nov 1, 1989	"	Ellis L. et al			M. Graham Proffitt Inc.	1377	868		meie Subd. Lot 126 Sugar meie Rd. Sugar
51303 Nov 3, 1989	"	Ellis L. et al			Dadler Co. Inc of Greenville	1379	296		Court Lot 61 River Oaks High Meads
52227 Nov 11, 1989	"	Ellis L. Jr. et al			McGraw-Deaphant Inc.	1379	950		Map II Sect I River Oaks Lot 64 Darlington Way + Cedar
53923 Nov 30, 1989	"	Ellis L. Jr. et al			Duke Power Co.	1380	998		Right of way
54100 Nov 1989	"	Ellis L. et al			Frenda J. Jones	1381	129		Lot 2 Darby Knoll Sect I
55769 Dec 12, 1989	"	Ellis L. Jr. et al			The Smith Co of Greenville Inc.	1382	212		Sugar mill Lot 9 Sugar mill Court
57618 Dec 22, 1989	"	Ellis L. Jr. et al			M. G. Proffitt Inc.	1383	383		meie Subd. Lot 17 Sugar meie Rd. Sugar
58499 Dec 29, 1989	"	Ellis L. Jr. et al			J. James Rice Jr.	1383	947		mill Sub. Lot 99 Jiconderoga Mr. Sugar