

DIRECT or GRANTOR Index to Deeds — Greenville County, S. C.

REG. U. S. PAT. OFFICE *Cott* County Indexes Since 1888 An Identifying Trade Mark

Open at Proper Tab according to First Letter or Letters of Name and refer to Buff Sub-Index sheet for page reference.

COTT FAMILY NAME INDEX No. 75 © 1949
MADE BY THE COTT INDEX COMPANY, COLUMBUS, OHIO
SOLD BY WALKER, EVANS & COGSWELL CO., CHARLESTON, S.C.

(H)

FILE NUMBER DATE OF RECORD	GRANTORS FAMILY NAMES	GIVEN NAMES ABCDEFGH	GIVEN NAMES IJKLMNO	GIVEN NAMES PQRSTUVWXYZ	GRANTEES	BOOK	PAGE	No. of Acres	BRIEF DESCRIPTION, LOCATION, ETC. (Not Warranted)
16107 Jan 6, 1975	Broun			Paul C.	Martins, Inc	1012	647	0.90	All apartment building, also pavement Ac. of Burtly RD. also in pt tract
16138 Jan 4, 1975	Unknown	Enterprise of S.C., Inc			David H. Dennis et al	1012	107		"Survey Slope No. I" Xst 44 W. 1/2 Sec 16
16679 Jan 14, 1975	"	Harold D. et al			Edgar Brown	1013	132	1.1	Ac. of S. C. Hwy 14 near New York St.
"	"	Athalee M. et al			" "	1013	132		
17051 Jan 20, 1975	"	G. + Gertrude L. Odell			Roger & Reeves et al.	1013	319	6	Gilsons Rd. Oneal Tp. near Hwy Ac. Hwy 23-14 & Burtly-
17318 Jan 22, 1975	"	Estelle H.			Joe Henderson, et al.	Re-record 1013	563	2	Oneal Tp. Ac. Cannon Rd.
18870 Feb 12, 1975	"				Wm B. Brown	1014	211		"W. 1/2 Sec 16" Xst 101
19768 Feb 24, 1975	"			J. S. C. et al Properties	Lowell Gormell	1014	971		Xst Gormell
20478 Mar 5, 1975	"	Donnie S. L. et al Aulilla			Robert H. et al	1015	301		Real Property, Oneal Hwy, near 74th St. Oneal Tp. Xst 45 John Rd. Oneal Tp. tract
20641 Mar 7, 1975	"	Buford Julia			Margaret M. Brown	1015	403		"Survey Slope No. I" Xst 5th Sec 16, 17, 18
21285 Mar 14, 1975	"	Enterprise of S.C., Inc			Michael W. Denton et al.	1015	590		W. 1/2 Sec 16, 17, 18 Xst 3 Burtly Rd. Oneal Tp. tract
21531 Mar 18, 1975	"	Dannelle			Wesley S. Childers, Jr	1015	725		W. 1/2 Sec 16, 17, 18 Xst 3 Burtly Rd. Oneal Tp. tract

DIRECT or GRANTOR Index to Deeds — Greenville County, S. C.

(A-1) REG. U. S. PAT. OFFICE *Chas. McCott* County Indexes Since 1888 An Identifying Trade Mark


Open at Proper Tab according to First Letter or Letters of Name and refer to Buff Sub-Index sheet for page reference.

COTT FAMILY NAME INDEX No. 75 © 1949
MADE BY THE COTT INDEX COMPANY, COLUMBUS, OHIO
SOLD BY WALKER, EVANS & COGSWELL CO., CHARLESTON, S.C.

FILE NUMBER DATE OF RECORD	GRANTORS FAMILY NAMES	GIVEN NAMES ABCDEFGHIJ	GIVEN NAMES KLMNO	GIVEN NAMES PQRSTUVWXYZ	GRANTEES	BOOK	PAGE	No. of Acres	BRIEF DESCRIPTION, LOCATION, ETC. (Not Warranted)
23541	"	Enterprise of D.C., Inc.			Henry P. Rice, et al	1016	184		"Dumny Slopes" Sec. I Lot 11 "Burlingay" Dr.
23710	"	Enterprise of D.C., Inc.			Ralph B. Dayton	1016	173		Lot 46 Monaghan Mill Village Sec. 3 also Lot 10 Unit II, Pine Crest Farms Part II Tr.
24112	"	Enterprise of D.C., Inc.			Dorothy A. Blackwell	1017	17		Geo. Pine Key Sub Div. 2nd Tr. Pt. Tract 4 - 2.66 Ac. pt. tract 9 =
24339	"	Enterprise of D.C., Inc.			James E. Rice	1017	77		Lot 17 D. Duvalde River Sec. I "Dumny Slopes" Lot 10 "Burlingay" Dr.
25310	"	Enterprise of D.C., Inc.			Michael B. Gorman	1017	224		Lot 10 "Burlingay" Dr.
25318	"	Enterprise of D.C., Inc.			Randall G. Shephard	1017	767		Church Rd. New near Waynesville "Kingsgate" Lot 27 "Burlingay" Dr.
25315	"	Enterprise of D.C., Inc.			Jackie Mack	1017	318	.172	Lot 10 "Burlingay" Dr.
25314	"	Enterprise of D.C., Inc.			Michael P. Clark	1018	145		Sec. I "Dumny Slopes" Lot 6 "Burlingay" Dr.
26544	"	Enterprise of D.C., Inc.			Donald J. Wilson	1018	236		Sec. I "Dumny Slopes" Lot 7 "Burlingay" Dr.

DIRECT or GRANTOR Index to Deeds — Greenville County, S. C.

REG. U. S. PAT. OFFICE *Chas. McCath* County Indexes Since 1888 An Identifying Trade Mark

 Open at Proper Tab according to First Letter or Letters of Name and refer to Buff Sub-Index sheet for page reference.

COTT FAMILY NAME INDEX No. 75 © 1949
MADE BY THE COTT INDEX COMPANY, COLUMBUS, OHIO
SOLD BY WALKER, EVANS & COGSWELL CO., CHARLESTON, S.C.

(B)

FILE NUMBER DATE OF RECORD	GRANTORS FAMILY NAMES	GIVEN NAMES ABCDEFGHIJ	GIVEN NAMES JKLMNOPQ	GIVEN NAMES RSTUVWXYZ	GRANTEES	BOOK	PAGE	No. of Acres	BRIEF DESCRIPTION, LOCATION, ETC. (Not Warranted)
26818 May 9, 1915	Brown			of D.C., etc. Properties	Jessie J. Starks, et al.	1018	466		Lot 7 pt. lot 6 Co. Roosevelt Ave. + Miles St. Sec. C. Roosevelt Hpts. Bates Tp.
"	"			"	"	1018	466		
27595 May 26, 1915	"	Enterprises of D.C., Inc.			James H. Spotswood, et al.	1018	537		Part 1, Bureau, Bates Ave.
27901 May 29, 1915	"	Enterprises of D.C., Inc.			Don W. Leppard, et al.	1019	8		Lot 74 "Dunny Slopes" Sec. I
29541 June 13, 1915	"	Enterprises of D.C., Inc.			H. Douglas Burnett	1019	838		"Dunny Slopes" Sec. I Lot 14 "Kauoos" Dr.
30575 June 22, 1915	"	Enterprises of D.C., Inc.			Robert K. Gasser, et al.	1020	307		"Dunny Slopes" Sec. I Lot 61 Barclay Dr.
30955 June 30, 1915	"	Enterprises of D.C., Inc.			Albert F. Lieberman, et al.	1020	533		Sec. I Lot 92 "Dunny Slopes"
137 July 1, 1915	"	Hugh C. Morris			James D. Smith	1020	663		J. W. Poe M. Co. Lot 103 Third Ave Sec. I, "Dunny Slopes"
247 July 2, 1915	"	Enterprises of D.C., Inc. J. Dr.			Robbie Hale Nambright	1020	724		Lot 73 Barclay Dr. Sec. I Chick Dpp. Tp.
274 July 2, 1915	"	Bernie			Bernie J. Brown, Jr.	1020	737		Lot County rd. (Chick Dpp. Rd.) Stratford Forest, Paris Mt. Tp.
655 July 9, 1915	"	J. Kenneth			Elizabeth J. Brown	1020	745		1/2 lot Lot 65 Nundee Lane
"	"	James, et al.			Mt. Emanuel Baptist Church	1020	754		Lot 2 Old Spartanburg Rd. Hickory Creek, Bates Tp.
"	"	Milton, et al.			"	1020	754		Willow Sp.
930 July 11, 1915	"	Greenville			225	1021	101		Lot
2424 July 28, 1915	"	J. L. et al.			Prayle Swans, et al.	1021	905		Part lot #6 Arch St. Sec. C
"	"	Minnie Lee, et al.			"	1021	905		

DIRECT or GRANTOR Index to Deeds — Greenville County, S. C.

(21)

REG. U. S. PAT. OFFICE *Chas. McCott* County Indexes Since 1888 An Identifying Trade Mark

Open at Proper Tab according to First Letter or Letters of Name and refer to Buff Sub-Index sheet for page reference.

COTT FAMILY NAME INDEX No. 75 © 1949
MADE BY THE COTT INDEX COMPANY, COLUMBUS, OHIO
SOLD BY WALKER, EVANS & COGSWELL CO., CHARLESTON, S.C.

FILE NUMBER DATE OF RECORD	GRANTORS FAMILY NAMES	GIVEN NAMES ABCDEFGHIJ	GIVEN NAMES KLMNOP	GIVEN NAMES QRSTUVWXYZ	GRANTEES	BOOK	PAGE	No. of Acres	BRIEF DESCRIPTION, LOCATION, ETC. (Not Warranted)
2576 July 20, 1915	Brown	Enter. of D.C., Inc.			James N. Nutton ^{etal.}	1022	1		"Dummy Slopes Dec. I" Lot 27 Fernleaf Dr.
2672 July 31, 1915	"	Enterprises of S.C. Inc.			Thomas J. Spencer, Jr. ^{etal.}	1022	32		"Dummy Slopes" Lot 66 Barclay Dr. "Dummy"
3526 Aug 8, 1915	"	Enterprises of D.C., Inc.			Robert Lee Hill ^{etal.}	1022	495		"Dummy Slopes" Lot 93 Fernleaf Dr.
4562 Aug 20, 1915	"		Ralph J.	Erlene Harway Brown		1022	377		Line pt. Chuck Sp. 1P. Green Int. Lot W. Poinsett St. +
4845 Aug 22, 1915	"	Enterprises of D.C. ^{Inc.}			Randy H. Elgin ^{etal.}	1023	44		"Dummy Slopes Dec. I" Lot 81 Fernleaf Dr.
4846 Aug 22, 1915	"	Enterprises of D.C. ^{Inc.}			Russell Alan Lander milk ^{etal.}	1023	47		"Dummy Slopes" Dec. I Lot 88 Fernleaf Dr.
4902 Aug 25, 1915	"	Enterprises of D.C. ^{Inc.}			Gray E. Gant, ^{etal.}	1023	85		"Dummy Slopes" Dec. I Lot 65 Barclay Dr.
5378 Aug 28, 1915	"	Enterprises of S.C. Inc.			LeRoy M. Finley, Jr. ^{etal.}	1023	212		"Dummy Slopes" Lot 86 Fernleaf Dr. "Dummy"
5379 Aug 28, 1915	"	Enterprises of S.C. Inc.			Edwerth Swain, Jr. ^{etal.}	1023	316		Lot 83 "Dummy Slopes" Dec. I Branch with of Chip Creek
5411 Aug 31, 1915	"		Spencer H.	Arthur P. Owen ^{etal.}		1023	713	145	100. Plumery Dr. Green
5402 Sept 2, 1915	"	E. H. ^{etal.}			Geo. Geo. D + R. Brown	1023	531		Real Property Dept
"	"	James			"	1023	531		"
5779 Sept 3, 1915	"	Edith D. +		R. Wasson	Henry E. Franklin ^{etal.}	1023	572		See Note Lot. Dec. I at the "Enterprise Dr"
5461 Sept 3, 1915	"	Franklin			David Graham Buckner ^{etal.}	1023	500		Lot 3 Fernleaf Dr.
"	"				"	1023	500		Green Ave
6126 Sept 5, 1915	"	Betty D.			James C. Foster, II ^{etal.}	1023	701		Slopes Dec. 2 Lot 127 "Dummy"

DIRECT or GRANTOR Index to Deeds — Greenville County, S. C.

REG. U. S. PAT. OFFICE *Chas. M. Catts* County Indexes Since 1888 An Identifying Trade Mark

☞ Open at Proper Tab according to First Letter or Letters of Name and refer to Buff Sub-Index sheet for page reference.


COTT FAMILY NAME INDEX No. 75 © 1949
MADE BY THE COTT INDEX COMPANY, COLUMBUS, OHIO
SOLD BY WALKER, EVANS & COGSWELL CO., CHARLESTON, S.C.

(C.)

FILE NUMBER DATE OF RECORD	GRANTORS FAMILY NAMES	GIVEN NAMES ABCDEFGHIJ	GIVEN NAMES KLMNO	GIVEN NAMES PQRSTUVWXYZ	GRANTEES	BOOK	PAGE	No. of Acres	BRIEF DESCRIPTION, LOCATION, ETC. (Not Warranted)
6127 Sept. 5, 1975	Brown	Enter, of S.C., Inc.			Donald R. McCallum ^{etal}	1023	710		Sec I Lot 82 Sunny Slopes, assent
6675 Sept. 10, 1975	"	Jason H. Jr.			Blue Ridge Electric Cooperative	1023	968		Electric line Right of way
6673 Sept. 10, 1975	"	Enterprises of S.C., Inc.			Robert Allen League, III ^{etal}	1024	50		"Sunny Slopes" Sec. I Lot 84 Fernleaf Cir.
8344 Sept. 29, 1975	"	Amelia + William			Beverly M. Collins	1024	931		Lot 52 Huntington Rd King St. Anderson St. Highlandsville Tp.
9012 Oct. 3, 1975	"	Charles + Mary B.			Charles Steven Cotnam ^{etal}	1025	389		Lot 19 + pt. lot 20 Somerset St. C.
9287 Oct. 7, 1975	"	Gene Paul ^{etal}			Oak Investments, a gen. ^{pts.}	1025	416	}	Lot 20 Clearview Cir. "Clearview Coo"
"	"	Broneta T. ^{etal}			"	1025	416		
9846 Oct. 13, 1975	"	Aaron J. ^{cancelled} St. Landerley		6-13-88 # 54992 of Bl. 108-997	South Carolina Nat'l Bank	1025	743	}	Real Property Agreement
"	"	Leban ^{cancelled} St. Landerley		6-13-88 # 54992 of Bl. 108-997	"	1025	743		
10074 Oct. 15, 1975	"	Ralph of			Erdene H. Brown	1025	819		St. Juan, Chick Dep. Tp. Ave. lot W. Fairwell St + Pine
10154 Oct. 15, 1975	"	Enterprises of S.C.			Douglas H. Perry ^{etal}	1025	864		Sec I Lot 75 Sunny Slopes
10198 Oct. 16, 1975	"	Julia McKinney, ^{etal}			Julia McKinney Brown	1025	881	1	Way. 101 Clear view cor. Jordan Rd. +
10196 Oct. 16, 1975	"	Julia McKinney, ^{etal}			Nancy McKinney	1025	884	2.3	Way. 101 Clear view cor. Jordan Rd. +
10433 Oct. 17, 1975	"	Enterprises of S.C., Inc.			J. Douglas Mills, ^{etal}	1125	990		Lot 81 Sunny Slopes Sec. I "Permit 100"
1789 Oct. 22, 1975	"	Gene +			Gene +	1125	101		Lot 81 Sunny Slopes Sec. I "Permit 100"
1789 Oct. 22, 1975	"	Gene +			Gene +	1125	101		Lot 81 Sunny Slopes Sec. I "Permit 100"

DIRECT or GRANTOR Index to Deeds — Greenville County, S. C.

(C-1) REG. U. S. PAT. OFFICE *Chas. McClatchy* County Indexes Since 1888 An Identifying Trade Mark

 Open at Proper Tab according to First Letter or Letters of Name and refer to Buff Sub-Index sheet for page reference.

COTT FAMILY NAME INDEX No. 75 © 1949
MADE BY THE COTT INDEX COMPANY, COLUMBUS, OHIO
SOLD BY WALKER, EVANS & COGSWELL CO., CHARLESTON, S.C.

FILE NUMBER DATE OF RECORD	GRANTORS FAMILY NAMES	GIVEN NAMES ABCDEFGHIJ	GIVEN NAMES JKLMNO	GIVEN NAMES PQRSTUVWXYZ	GRANTEES	BOOK	PAGE	No. of Acres	BRIEF DESCRIPTION, LOCATION, ETC. (Not Warranted)
12730 Nov. 12, 1910	Brown	<i>James</i>	<i>James</i>		Robert J. Smith	1021	207	7.10	<i>Part of ...</i>
12720 Nov. 14, 1910	"		<i>James, Jr.</i>	<i>J.V.</i>	W. J. ...	1027	292		<i>Wanted ...</i>
12720 Nov. 14, 1910	"		<i>James, Jr.</i>	<i>J.V.</i>	W. J. ...	1021	214		<i>Wanted ...</i>
13252 Nov. 18, 1910	"		<i>James</i>		Nale Brown Kennedy	1027	531		<i>Notes 2 + 4 ...</i>
13301 Nov. 21, 1910	"		<i>James</i>		Willie K. Williams	1021	216		<i>Part of ...</i>
13675 Nov. 24, 1975	"		<i>J. E.</i>		Fidelity Fed. S. L. Assn.	1027	655		<i>Real Property Agreement</i>
13792 Nov. 25, 1910	"			<i>James P. ...</i>	Leonard Brown	1027	694	12.6	<i>Wanted ...</i>
13793 Nov. 25, 1910	"	<i>Cancelled 3-4-31</i>		<i>James P. ...</i>	Leonard K. Brown	1027	717		<i>Wanted ...</i>
13948 Nov. 26, 1975	"	<i>Claude D.</i>			Geraldine W. Brown	1027	720		<i>Wanted ...</i>
13946 Nov. 26, 1975	"	<i>Geraldine W.</i>			Claude D. Brown	1027	723		<i>Wanted ...</i>
13948 Nov. 26, 1975	"	<i>Claude D.</i>			Geraldine W. Brown	1027	724		<i>Wanted ...</i>
13471 Nov. 1, 1910	"				<i>James P. ...</i>	1027	217		<i>Wanted ...</i>
15671 Dec. 17, 1915	"				Carolina National Mortgage	1029	14		<i>Wanted ...</i>
15863 Dec. 18, 1915	"	<i>of D.C., etc.</i>	<i>James, Jr.</i>		Charles D. Taylor, et al.	1029	53		<i>Wanted ...</i>
15864 Dec. 18, 1915	"	<i>Enterprises</i>			Clarence R. Allen, et al.	1029	55		<i>Wanted ...</i>

DIRECT or GRANTOR Index to Deeds — Greenville County, S. C.

REG. U. S. PAT OFFICE *Chas. M. Cotts* County Indexes Since 1888 An Identifying Trade Mark

Open at Proper Tab according to First Letter or Letters of Name and refer to Buff Sub-Index sheet for page reference.

COTT FAMILY NAME INDEX No. 75 © 1949
MADE BY THE COTT INDEX COMPANY, COLUMBUS, OHIO
SOLD BY WALKER, EVANS & COGSWELL CO., CHARLESTON, S.C.

FILE NUMBER	GRANTORS FAMILY NAMES	GIVEN NAMES ABCDEFGHIJ	GIVEN NAMES KLMNOPQ	GIVEN NAMES RSTUVWXYZ	GRANTEES	BOOK	PAGE	No. of Acres	BRIEF DESCRIPTION, LOCATION, ETC. (Not Warranted)
15971 Dec. 11, 1975	Brown			Dudney B	Raymond J. Hoyle ^{etal.}	1029	112		"Botany Woods" Chick Pigeon Tp. Lot 24 Kingsbridge Dr.
16159 Dec. 22, 1975	"	of D.C., Inc. Enterprises			Carl M. Lee, ^{etal.}	1029	233		"Sunny Slopes" Sec. 2 Lot 155 Woodfield Dr.
16162 Dec. 22, 1975	"	of D.C., Inc. Enterprises			Eddy W. Sammons, ^{etal.}	1029	236		"Sunny Slopes" Sec. 1 Lot 33 Rowood Dr.
16234 Dec. 22, 1975	"	of D.C., Inc. Enterprises			Michael S. Ellison ^{etal.}	1027	200		Rowood Dr. Lot 28 Rowood Dr.
16707 Dec. 30, 1975	"	of D.C., Inc. Enterprises			Richard H. Fortner, Jr. ^{etal.}	1029	517		Farmland Dr. Lot 85 Sunny Slopes Sec. I
17932 Jan. 14, 1976	"			Thomas M ^{etal.}	V. David Horne, Jr. ^{etal.}	1030	182	}	Lot 17 Westwood Dr. "Westwood" Sec. I D'ville
"	"			Whitley R. ^{etal.}	" "	1030	182		
18141 Jan. 16, 1976	"			Quero Black Gardington, et al. Co. TR.)	u/w Charles H. Black, III Trust Co. Bank, et al. Co. TR. + Co. TR.	1030	283		3 Lots Main St. Gville
18141 Jan. 16, 1976	"			Quero Black Gardington, et al. Co. TR.	u/w Theodore Howard Brown Trust Co. Bank, et al. Co. TR. +	1030	284		3 Lots Main St. Gville Tp.
18141 Jan. 16, 1976	"			Quero Black Gardington, et al. Co. TR.	u/w Theodore Howard Brown Trust Co. Bank, et al. Co. TR. +	1030	295		3 Lots Main St. Gville Tp.
18141 Jan. 16, 1976	"			Quero Black Gardington, et al. Co. TR.	u/w Theodore Black Brown Trust Co., Bank, et al. Co. TR.	1030	301		3 Lots Main St. Gville Tp.
18418 Jan. 20, 1976	"	of D.C., Inc. Enterprises			James R. Kelly, ^{etal.}	1030	408		"Alloped" Sec. I Lot 22 Rowood Dr. "Quincy"
18871 Jan. 26, 1976	"								
18871 Jan. 26, 1976	"								
19037 Jan. 27, 1976	"	of D.C., Inc. Enterprises			James E. Moore, Jr. ^{etal.}	1030	708		Farmland Dr. "Sunny Slopes" Sec. I Lot 80 Woodfield Dr. +
19121 Jan. 28, 1976	"			2-27-84 #26289 ^{etal.}	J. F. BE. 84-549	1030	813	}	Real Property Agree.
"	"	Donnie S. Lankley REMG		Jan. R. ^{etal.}	Jid. Fed. Sq. R. Coon.	1030	813		
"	"	Donnie S. Lankley REMG		2-27-84 #26289 ^{etal.}	Jid. Fed. Sq. R. Coon.	1030	813		
"	"			Janas D.	" "	1030	813		

DIRECT or GRANTOR Index to Deeds — Greenville County, S. C.

2
(D-1) REG. U. S. PAT. OFFICE *Chas. M. Cotts* County Indexes Since 1888 An Identifying Trade Mark

Open at Proper Tab according to First Letter or Letters of Name and refer to Buff Sub-Index sheet for page reference.


COTT FAMILY NAME INDEX No. 75 © 1949
MADE BY THE COTT INDEX COMPANY, COLUMBUS, OHIO
SOLD BY WALKER, EVANS & COGSWELL CO., CHARLESTON, S.C.

FILE NUMBER DATE OF RECORD	GRANTORS FAMILY NAMES	GIVEN NAMES ABCDEFGH	GIVEN NAMES IJKLMNO	GIVEN NAMES PQRSTUWXYZ	GRANTEES	BOOK	PAGE	No. of Acres	BRIEF DESCRIPTION, LOCATION, ETC. (Not Warranted)
19292 Jan. 29, 1976	Brown				Charles E. Winfield ^{etal.}	1030	854	5	Geo. County Rd. (Yonne Dr.) Bates Tp.
"	"				" "	1030	854		
19374 Jan. 30, 1976	"				Lillie Carter Brown	1030	905		"Niepatown Hqts." No 2 2nd lot 24 Pine St.
19386 Jan. 30, 1976	"	M. Bayrelle			James E. Wright	1030	923		"Palmer Hqts" S'ville Pt. lots 29 & 30 Alice Ave
21211 Feb. 20, 1976	"	Glennda as Co-Executor, ^{etal.}			Deluda Valley Federal	1031	918	}	Quitclaim deed - lot lot Grove Station, near Piedmont
"	"	Glennda C.			" "	1031	918		
21314 Feb. 23, 1976	"				Nancy C. William J. Ramon A. Pineda, ^{etal.}	1031	940		lot 3 Pt. lot 2 Jayas Ave.
22112 Mar. 2, 1976	"				Michael B. Hubert C. Wade, ^{etal.}	1032	345	}	lot 58 Newbern Dr. Dec III "Wade Hampton Opera" "
"	"				Lynn A. " "	1032	345		
22400 Mar. 10, 1976	"	Osio M. +			Ray A. Charles B. Bennett ^{etal.}	1032	770		lot 6 Westport Pine also lot. lot Patrol Club Rd.
23284 Mar. 13, 1976	"				Robert L. Carmen L. Brown	1032	977		lot. lot Patrol Club Rd
23350 Mar. 13, 1976	"	of D.C., ^{cont.} Enterprises			Billy R. Ballcom ^{etal.}	1033	19		"Duminy Slope" Dec. I lot 34 Rowood Dr.
23347 Mar. 15, 1976	"	Carmen L.			Timothy J. Campbell ^{etal.}	1033	21		"Massachusetts Farms" lot 1 Jerome Dr.
23451 Mar. 16, 1976	"				C. D. Bruno, ^{etal.}	1033	94		lot 76 Cherokee Cue Augusta Wm 3'ville Tp.
24105 Mar. 22, 1976	"	by Master Frank P. McGehee, Jr.			William L. Jerry L. Brown	1033	437		lots 4-10 Hwy 55 Crystal

- over -

DIRECT or GRANTOR Index to Deeds — Greenville County, S. C.

REG. U. S. PAT. OFFICE *Chas. McCott* County Indexes Since 1888 An Identifying Trade Mark

 Open at Proper Tab according to First Letter or Letters of Name and refer to Buff Sub-Index sheet for page reference.

COTT FAMILY NAME INDEX No. 75 © 1949
MADE BY THE COTT INDEX COMPANY, COLUMBUS, OHIO
SOLD BY WALKER, EVANS & COGSWELL CO., CHARLESTON, S.C.

2
(E)

FILE NUMBER	GRANTORS FAMILY NAMES	GIVEN NAMES ABCDEFGHIJ	GIVEN NAMES KLMNO	GIVEN NAMES PQRSTUVWXYZ	GRANTEES	BOOK	PAGE	No. of Acres	BRIEF DESCRIPTION, LOCATION, ETC. (Not Warranted)
24658 Mar 29, 1916	Brown	Charlie	etal.		Wilbur Leroy Schutte	1033	752	1.54	Acc. D.C. Hwy. 418 Also Int. 20 St. Rd. near Wave Place
"	"	Bernice	D. etal.		" "	1033	752		
25503 Apr 5, 1926	"	Gloria C.	+	Perry W.	J. W. Brown Capeland	1034	187		Inact = 15.35 Acs O'Neal sp
25502 Apr 5, 1926	"	Gloria C.	+	Perry W.	Annie Belle Brown	1034	188		Inact = 14 Acs. O'Neal sp
25501 Apr 5, 1926	"	Gloria C.	+	Perry W.	Hubert L. Brown	1034	189		O'Neal sp. Life Estate 13.63 Acs. O'Neal sp.
25500 Apr 5, 1926	"			P. W.	Ruby B. Alceconkie	1034	190	25 1/2	Acs Rutherford Rd.
25857 Apr 8, 1926	"	by liquidating trustee			William L. Peters	1034	368		"
25964 Apr 9, 1926	"	Enterprise of D.C.			Thomas R. Monton	1034	431		"
25963 Apr 9, 1926	"	Enterprise of D.C.			Wendell H. Williams	1034	433		"
25962 Apr 9, 1926	"	Enterprise of D.C.			James R. Rodgers, Jr	1034	435		"
26125 Apr 12, 1926	"			Rosalie G.	Charles Stephen Brown	1034	521		Int. Lot 1 Ashley Ave
27227 Apr 22, 1926	"	Enterprise of D.C.			Donnie Harold Bennett	1034	120		"
27514 Apr 23, 1926	"	Enterprise of D.C.							"
27990 Apr 29, 1926	"	Enterprise of D.C.			Julius J. - Rosalind	1135	722		"

DIRECT or GRANTOR Index to Deeds — Greenville County, S. C.

2

(E-1)

REG. U. S. PAT. OFFICE *Chas McCott* County Indexes Since 1888 An Identifying Trade Mark

Open at Proper Tab according to First Letter or Letters of Name and refer to Buff Sub-Index sheet for page reference.

COTT FAMILY NAME INDEX No. 75 © 1949
MADE BY THE COTT INDEX COMPANY, COLUMBUS, OHIO
SOLD BY WALKER, EVANS & COGSWELL CO., CHARLESTON, S.C.

FILE NUMBER DATE OF RECORD	GRANTORS FAMILY NAMES	GIVEN NAMES ABCDEFGHIJ	GIVEN NAMES JKLMNO	GIVEN NAMES PQRSTUVWXYZ	GRANTEES	BOOK	PAGE	No. of Acres	BRIEF DESCRIPTION, LOCATION, ETC. (Not Warranted)
27177 Apr. 20, 1974	Brown				James L. Brown, et al	1000	20		"Sunny Slopes" No. 11 Lot 10
28043 Apr. 28, 1974	"				James L. Brown, et al	1000	21		"Sunny Slopes" No. 11 Lot 11
27178 May 1, 1974	"				James L. Brown, et al	1000	22		"Sunny Slopes" No. 11 Lot 12
27179 May 1, 1974	"				James L. Brown, et al	1000	23		"Sunny Slopes" No. 11 Lot 13
28941 May 10, 1976	"	Enterprises of D.C.			Ronald Causee, et al	1036	6		"Sunny Slopes" No. 11 Lot 14
29010 May 11, 1976	"				Ronald Causee, et al	1036	7		"Sunny Slopes" No. 11 Lot 15
30206 May 21, 1976	"	David W.			Fatima Brown	1000	734		Remitted Parcel of City. Dundee Tp.
30523 May 25, 1976	"			Stella W.	Barry R. Duthersland	1026	813		Lot 100 "C. Lane" Dundee Tp.
30818 May 26, 1976	"			D.E.	Edward B. Harrison	1007	48	11.34	See Walker Mill Rd. S. Clark Property; Lot 15 Florida Ave. "Jerry"
31588 June 4, 1976	"			Perry Lee	Samuel Brooks, et al	1037	417		Lot 2' Hill Austin Jr. Grant View
32162 Jun. 16, 1976	"	Alice S., et al			Lawrence Fred. D. & S. Ann	1037	751		Lot 24 Crestmore Dr. "Sunny Slopes" No. 11 Lot 120 Fernleaf Dr.
33775 Jun. 25, 1976	"			J.B.	Cola Lee Brown	1038	621		"Sunny Slopes" No. 11 Lot 37 Fernleaf Dr.
33964 June 28, 1976	"	Enterprises of S.C., Inc.			Carl J. Byrum III	1038	741		"Sunny Slopes" No. 11 Lot 37 Fernleaf Dr.
33963 June 28, 1976	"	Enterprises of S.C. Inc.			Wayne D. Neale, et al	1038	742		"Sunny Slopes" No. 11 Lot 37 Fernleaf Dr.
33992 June 28, 1976	"	Enterprises of S.C. Inc.			James A. Edwards, et al	1038	755		"Sunny Slopes" No. 11 Lot 37 Fernleaf Dr.

DIRECT or GRANTOR Index to Deeds — Greenville County, S. C.

2
(7)

REG. U. S. PAT. OFFICE *Chas. McClure* County Indexes Since 1888 An Identifying Trade Mark

Open at Proper Tab according to First Letter or Letters of Name and refer to Buff Sub-Index sheet for page reference.

COTT FAMILY NAME INDEX No. 75 © 1949
MADE BY THE COTT INDEX COMPANY, COLUMBUS, OHIO
SOLD BY WALKER, EVANS & COGSWELL CO., CHARLESTON, S.C.

FILE NUMBER DATE OF RECORD	GRANTORS FAMILY NAMES	GIVEN NAMES ABCDEFGHIJ	GIVEN NAMES JKLMNO	GIVEN NAMES PQRSTUVWXYZ	GRANTEES	BOOK	PAGE	No. of Acres	BRIEF DESCRIPTION, LOCATION, ETC. (Not Warranted)
33992 June 26, 1976	Brown	Enterp. of S.C. Inc.			Frederick L. Mahaffey ^{etal}	1038	753		"Sunny Slopes" Sec. II lot 152 W. Darnfield Dr. with easement of R/W cont. lots 37 & 38
34071 June 29, 1976	"				Wallace E. Sumner	1038	793		St. p. Co. Julia St. S.C. Hwy. 291 lots 12 & 13 unimproved St. also "Englewood"
34190 June 30, 1976	"				Jay Brown, Jr. ^{etal}	1038	864		lot 3 Fairfield Rd. Sec. A Bowdon Rd. "Mayan Hills" (S. 11th St.) St. lot 95 N. Hwy. St. (Parkway St.) "Pine Hill"
34245 June 30, 1976	"				Jessie Mae Holmes	1038	885		St. lot 7 Hunt Ave. Blk. 5 "Sunny Slopes" Sec. II lot 151 W. Darnfield Dr.
716 July 1, 1976	"	Jordan J. Wald			James R. Hunt ^{etal}	1038	946		Judson Hill Village lot 4 Third St. Blk. 11 "Vardyn Hall" Sec. I lot 68 Dunham Ridge Rd.
321 July 2, 1976	"	George Hunt			William H. Boyd	1039	104		"Sunny Slopes" Sec. II lot 151 W. Darnfield Dr.
252 July 2, 1976	"	Enterp. of S.C. Inc.			Ronald E. Sumner ^{etal}	1039	147		Judson Hill Village lot 4 Third St. Blk. 11 "Vardyn Hall" Sec. I lot 68 Dunham Ridge Rd.
446 July 6, 1976	"	D. R.			J. E. Surratt	1039	168		"Sunny Slopes" Sec. II lot 151 W. Darnfield Dr.
511 July 6, 1976	"	Charles B. & Linda M.			Ray Butler, ^{etal}	1039	212		Judson Hill Village lot 4 Third St. Blk. 11 "Vardyn Hall" Sec. I lot 68 Dunham Ridge Rd.
768 July 8, 1976	"	Enterp. of S.C. Inc.			Clinton Handrum ^{etal}	1039	309		"Sunny Slopes" Sec. II lot 151 W. Darnfield Dr.
167 July 8, 1976	"	Enterp. of S.C. Inc.			James W. Poole ^{etal}	1039	307		"Sunny Slopes" Sec. II lot 1400 Darnfield Dr. Ridge Hts.
1896 July 9, 1976	"	Enterp. of S.C. Inc.			Albert A. Cox ^{etal}	1039	389		lot 6 S.C. Hwy. 101 Blue
1009 July 12, 1976	"				C. Dan Jaynes	1039	449		lot 2 Hampton Ave Ridge Hts.
1137 July 13, 1976	"	Enterp. of S.C. Inc.			Frank A. Schmitt ^{etal}	1039	500		lot 2 Hwy. 28-114 Blue
1281 July 14, 1976	"	H. W. Aikia			H. C. Brown	1039	576	2	also 1.7 ac. Lonsdale Rd. Spott Twp. Quitclaim deed - lot 210
1442 July 15, 1976	"	Mrs. W. A. Benson			Mimie Klinck Construction	1039	637		

DIRECT or GRANTOR Index to Deeds — Greenville County, S. C.

2
(G)

REG. U. S. PAT. OFFICE *Chas McCulloch* County Indexes Since 1888 An Identifying Trade Mark

Open at Proper Tab according to First Letter or Letters of Name and refer to Buff Sub-Index sheet for page reference.

COTT FAMILY NAME INDEX No. 75 © 1949
MADE BY THE COTT INDEX COMPANY, COLUMBUS, OHIO
SOLD BY WALKER, EVANS & COGSWELL CO., CHARLESTON, S.C.

FILE NUMBER DATE OF RECORD	GRANTORS FAMILY NAMES	GIVEN NAMES ABCDEFGHIJ	GIVEN NAMES JKLMNO	GIVEN NAMES PQRSTUVWXYZ	GRANTEES	BOOK	PAGE	No. of Acres	BRIEF DESCRIPTION, LOCATION, ETC. (Not Warranted)
6430 Sept. 3, 1976	Brown		A.		John S. Brown et al	1042	429		Sec II lot 9 Duckwood Hgts.
6601 Sept. 7, 1976	"	Glenda	Kenneth		Cameron Brown Co. Nat. Comm	1042	493		Colonial Hills lot 33 Embury Pt. Sec. II
6952 Sept. 10, 1976	"			Stanley	Berea Public Service	1042	719		Right of Way
7190 Sept. 14, 1976	"	Enterp. of S.C. Inc.			Martha C. Woodruff	1042	840		lot 166 Kerry Ave.
7458 Sept. 16, 1976	"	Howard	J. Hulbert	etal	Joe J. Jordan	1042	945		pt. lot 3 E. North St.
8173 Sept. 23, 1976	"	Enterprises, Inc.			John Power Company	1043	351		Right of Way
8207 Sept. 24, 1976	"	Enterprises of S.C. Inc.				1043	386		Shirley Slope - Sub. Div. Sec. II Restrictive Covenants for
8302 Sept. 24, 1976	"	Enterprises of S.C. Inc.			Ronald M. Williams et al.	1043	467		Shirley Slope Sec. II lot 123, Jerusalem Dr.
8303 Sept. 24, 1976	"	Enterprises of S.C. Inc.			Kenneth R. Hollaway et al.	1043	469		Ridge Hts. lot 4 Hwy 101 Blue
8573 Sept. 28, 1976	"	Glenda et al.			Nancy J. Guthrie	1043	591		lot Cherokee Lane
8645 Sept. 29, 1976	"	Queens Black Gardington, Co-TR. et al.		Theresa	Brown as TR. + succ. Co. TR. et al.	1043	724		3 tracts Main St.
8646 Sept. 29, 1976	"	Queens Black Gardington, Co-TR. et al.		Theresa	Brown as TR. + succ. Co. TR. et al.	1043	730		3 tracts Main St.
8644 Sept. 29, 1976	"	Queens Black Gardington, Co-TR. et al.		Theresa	Brown as TR. + succ. Co. TR. et al.	1043	736		3 tracts Main St
9228 Oct. 4, 1976	"	Daniel M.			John Van Buren Jr et al	1044	8		known lot Butler Dr. " Dan
9232 Oct. 4, 1976	"	Daniel M.			John Van Buren Jr et al	1044	31		1 acre - pt. lot 4 "Blue Ridge Hgts"
9424 Oct. 5, 1976	"	Enterp. of S.C. Inc.			Paul Norman Mamou et al	1044	111		lot 1 Hwy S-23-114

DIRECT or GRANTOR Index to Deeds — Greenville County, S. C.

2
 (G-D) REG. U. S. PAT. OFFICE *Chas. McCott* County Indexes Since 1888
 An Identifying Trade Mark

Open at Proper Tab according to First Letter or Letters of Name and refer to Buff Sub-Index sheet for page reference.

COTT FAMILY NAME INDEX No. 75 © 1949
 MADE BY THE COTT INDEX COMPANY, COLUMBUS, OHIO
 SOLD BY WALKER, EVANS & COGSWELL CO., CHARLESTON, S. C.

FILE NUMBER DATE OF RECORD	GRANTORS FAMILY NAMES	GIVEN NAMES ABCDEFGHIJ	GIVEN NAMES JKLMNO	GIVEN NAMES PQRSTUVWXYZ	GRANTEES	BOOK	PAGE	No. of Acres	BRIEF DESCRIPTION, LOCATION, ETC. (Not Warranted)
9394 Oct. 5, 1876	Brown		Nancy ^{g.}	etal.	Floyd S. Garland ^{etal.}	1044	91		U.S. Hwy. 25 Saluda Tp. land pt. tract 7 also tract 1 front James Bates Tp.
9924 Oct. 11, 1876	"		Margaret ^{m.}		Charles Barker ^{etal.}	1044	424		lot 65 John Rd. "Meadow- Cleveland Tp.
10124 Oct. 12, 1876	"		Rachel V.		William Perkins Loughton	1044	490		tract James Gap Rd.
10550 Oct. 15, 1876	"		Jessie T.		W. Harold Stone ^{etal.}	1044	692		also land in agreement to improve & lots 35 + 39 also lot 34 Franklin P.O. 71 New S.C.
015 Oct. 15, 1876	"					1044	700		
10111 Oct. 15, 1876	"					1044	701		
10112 Oct. 15, 1876	"					1044	702		
10113 Oct. 15, 1876	"					1044	703		
10114 Oct. 15, 1876	"		Elizabeth ^{w.}	Jessie	Benson H. Short ^{etal.}	1044	816		lot 1 + c. 111 in ct. Green lot - 12 in ct. E. Hill
11061 Oct. 21, 1876	"	Enterp. of S.C. Inc.			Comm. of Public Works	1044	913		Duncan Rd. all water lines, mains, etc. Cleveland Tp.
12413 Nov. 4, 1876	"	Dannelle C.			August H. Uhl ^{etal.}	1045	692	4.9	Acres. Long Shoals Rd. "Sunny Slopes" Sec. I
12501 Nov. 5, 1876	"	Enterp. of S.C. Inc.			Timothy N. Martin ^{etal.}	1045	703		lot 7 Birdwell Rd. "Sunny Slopes" Sec. I
13111 Nov. 11, 1876	"	C. Vincent			James B. Hammond ^{etal.}	1046	813		lot 14 in ct. E. Hill
13112 Nov. 11, 1876	"	Enterp. of S.C. Inc.			Edward J. Martin ^{etal.}	1046	814		lot 14 in ct. E. Hill
14179 Nov. 23, 1876	"	Enterp. of S.C. Inc.			William C. Jackson ^{etal.}	1046	608		Sec. II "Sunny Slopes" lot 133 Stanley D.
14378 Nov. 24, 1876	"	Enterp. of S.C. Inc.			Stephen H. Wood ^{etal.}	1046	847		Ridge Hts. lot 3, Ridge S-23-114 Blue
15538 Dec. 8, 1876	"		Stanley D.	western Carolina regional		1047	574		notice of condemnation

DIRECT or GRANTOR Index to Deeds — Greenville County, S. C.

2
(4)

REG. U. S. PAT OFFICE *Chas McCott* County Indexes Since 1888 An Identifying Trade Mark

Open at Proper Tab according to First Letter or Letters of Name and refer to Buff Sub-Index sheet for page reference.

COTT FAMILY NAME INDEX No. 75 © 1949
MADE BY THE COTT INDEX COMPANY, COLUMBUS, OHIO
SOLD BY WALKER, EVANS & COGSWELL CO., CHARLESTON, S.C.

FILE NUMBER DATE OF RECORD	GRANTORS FAMILY NAMES	GIVEN NAMES ABCDEFGHIJ	GIVEN NAMES JKLMNOPQ	GIVEN NAMES RSTUVWXYZ	GRANTEES	BOOK	PAGE	No. of Acres	BRIEF DESCRIPTION, LOCATION, ETC. (Not Warranted)
15797 Dec. 10, 1976	Brown	Enterp. of S.C. where			Donald C. Howard ^{etal.}	1047	754		"Summy Slopes" Sec. II lot 150 Wrenfield Dr.
16355 Dec. 17, 1976	"		Kenneth	James	Lewis E. Bramlett	1048	2		Judson Mill Village Sec. VI lot 78 Fourth St.
16354 Dec. 17, 1976	"		Kenneth	James	Lewis E. Bramlett	1048	3		Judson Mill Sec. VI lots 34, 36 + 37 "E" St.
16571 Dec. 20, 1976	"			Stanley D.	Western Carolina Regional Sewer Authority	1048	183		Right of Way (B2.3-2-22)
16571 Dec. 20, 1976	"			Stanley D.	Western Carolina Regional Sewer Authority	1048	185		Right of Way (B2.3-2-12)
16571 Dec. 20, 1976	"			Stanley D.	Western Carolina Regional Sewer Authority	1048	187		Right of Way (B2.3-3-2)
16571 Dec. 20, 1976	"			Stanley D.	Western Carolina Regional Sewer Authority	1048	189		Right of Way (B2.3-2-10)
16571 Dec. 20, 1976	"			Stanley D.	Western Carolina Regional Sewer Authority	1048	191		Right of Way (B2.3-2-21)
16571 Dec. 20, 1976	"			Stanley D.	Western Carolina Regional Sewer Authority	1048	193		Right of Way (B2.1-1-30)
16654 Dec. 21, 1976	"			John Ellison	Hamilton Clardy	1048	202		Village Mills Mill lot 115 (#27) Sett. St.
17067 Dec. 28, 1976	"			Norma Jean ^{etal.}	Ruth H. Dodson	1048	536		Samean Mills Village Sec. III lot 21 (16) Duke St.
17316 Dec. 31, 1976	"	mas.		Arthur	Leonard Bam Rackley ^{etal.}	1048	624		Hpts. "G"ville Tp lot 43 Calhoun Ave. "Park Rd." Clairmont Ridge Ave.
17326 Dec. 30, 1976	"			Hymon Adams	Michael B. Brown	1048	747		cont. pt. Tracts 12, 13 + 14 Perry Mt.
17738 Jan. 4, 1977	"			Elizabeth + ^{etal.} Ferry Worley	Lyla Brown Jones	1048	999		cont. lot 10 Jarrett Tp.
"	"			Richard ^{etal.}	"	1048	918		
17769 Dec. 30, 1976	"			Enterprises of S.C. where	Tommy L. Hollaway	1049	23		Ridge Hpts. lot 5 Hwy. 101 "Blue

DIRECT or GRANTOR Index to Deeds — Greenville County, S. C.

2
(H-1)

REG. U. S. PAT. OFFICE *Chas McCott* County Indexes Since 1888 An Identifying Trade Mark

Open at Proper Tab according to First Letter or Letters of Name and refer to Buff Sub-Index sheet for page reference.

COTT FAMILY NAME INDEX No. 75 © 1949
MADE BY THE COTT INDEX COMPANY, COLUMBUS, OHIO
SOLD BY WALKER, EVANS & COGSWELL CO., CHARLESTON, S. C.

FILE NUMBER DATE OF RECORD	GRANTORS FAMILY NAMES	GIVEN NAMES ABCDEFGHIJ	GIVEN NAMES JKLMNO	GIVEN NAMES PQRSTUVWXYZ	GRANTEES	BOOK	PAGE	No. of Acres	BRIEF DESCRIPTION, LOCATION, ETC. (Not Warranted)
17928 Jan 5, 1917	Brown			Joseph & Ralph	Wade Byars, Jr	1049	134	.09	Acres Sulphur Spgs Rd Sec II
18119 Jan 6, 1917	"	Enterprise of S.C., Inc.			John H. Gibson et al	1049	243		Lot 134 Summy Slopes " " " " " " " " " " " "
18136 Jan 7, 1917	"	Dorothy S.		Robert W.	Claude R. Dalton	1049	266		Lot 204 Trent Dr Dr. "Pinebrook" Sec II
18356 Jan 10, 1917	"			Stanley M.	Douglas G. Durham et al	1049	366		Lot 16 Oakley Oaks West Dr. "Coleman Hgts."
18357 Jan 10, 1917	"	10/11/14 Louise B. Brown		Garnett	Michael H. Dockins et al	1049	371		pat. Lot 14 (A 1/14 all lot 14) "Summy Slopes" Sec II
18413 Jan 10, 1917	"	Enterprise of S.C., Inc.			Tommy King et al	1049	377		Lot 224 Duncan Rd
19116 Jan 18, 1917	"			Mrs. S. B. et al	S.C. State Hwy. Dept.	1049	831		Resolution of Board of Condemnation
"	"			Margaret et al	" "	1049	831		
"	"			Nancy Jane et al	" "	1049	831		
19377 Jan 21, 1917	"			Thomas E et al	Robert A. Shaver et al	1049	934		Lot 459 Parnassus Rd "Del Norte Ecto." Sec II
"	"			Rebekah R et al	" "	1049	934		
19421 Jan 21, 1917	"	B. Betty +	Olin M.		Monro R. Brown	1049	943		"Bellwood Ecto." See II Page 12 cont. Lot 98 Wildwood Dr.
19481 Jan 21, 1917	"			Willie C et al	Richard Sulzer et al	1049	994	1	Acres Stockland Rd "Bellwood Ecto." See II Page 12
19419 Jan 21, 1917	"			Jerome C	Monro R. Brown	1049	948		cont. Lot 98 Wildwood Dr. on Nichols St. Grille Tr
19979 Jan 28, 1917	"			Olive Ripley	Flourance Ripley	1050	265		cont. Lot 14 Sherman Sec II "Queen Lake"
20318 Feb 2, 1911	"			Winifred	Lowell Thomas et al	1050	430		Site 1 + 13 Sutton Dr "Summy Slopes" Sec II
20310 Feb 2, 1911	"	Enterprise of S.C., Inc.			Ray A. Hathaway et al	1050	413		Lot 171 Sherman Dr

DIRECT or GRANTOR Index to Deeds — Greenville County, S. C.

REG. U. S. PAT OFFICE *Chas. McClellan* County Indexes Since 1888 An Identifying Trade Mark

Open at Proper Tab according to First Letter or Letters of Name and refer to Buff Sub-Index sheet for page reference.


COTT FAMILY NAME INDEX No. 75 © 1949
MADE BY THE COTT INDEX COMPANY, COLUMBUS, OHIO
SOLD BY WALKER, EVANS & COGSWELL CO., CHARLESTON, S.C.

FILE NUMBER	DATE OF RECORD	GRANTORS FAMILY NAMES	GIVEN NAMES ABCDEFGHIJ	GIVEN NAMES JKLMNO	GIVEN NAMES PQRSTUVWXYZ	GRANTEES	BOOK	PAGE	No. of Acres	BRIEF DESCRIPTION, LOCATION, ETC. (Not Warranted)
20561	Feb. 4, 1917	Brown			<i>etal.</i> Lois Fulmer	John W. Owens	1050	577		2. Acres, Fairview Tp. Front lot North Main St. "Biltmore"
20856	Feb. 8, 1917	"	Childress family	Vernelle	Childress	Mark S. Glasser <i>etal.</i>	1050	709		lot 25 Bent Twig Dr. Tract 7-7.51 Acre less of Dunkle Tp Acre Holiday Dam Rd. also
21103	Feb. 10, 1917	"			Stella W.	Willie B. Lewine	1050	832	1	1/2 Acre Holiday Dam Rd. also
21239	Feb. 11, 1917	"			<i>Charles Ripley</i>	<i>Charles Ripley</i>	1050	705		lot 14 Bent Twig Dr. also
21893	Feb. 18, 1917	"	Charles			Cecil Baynell Brown	1051	284		2. Highlands Est. Sec. I Bldg Front lot 11 Carolina Ave. Mill Rd. Chick Spg. Tp.
22560	Feb. 25, 1917	"	Arthur Lee			James J. Barnett <i>etal.</i>	1051	659		lot Bunkome Rd. Greenville Parook Forest" Sec. I
22863	Mar. 1, 1917	"	Barney & Mina P.			Jack Barty, <i>etal.</i>	1051	850		lot 79 Rose Wood Dr. Pine
23100	Mar. 1, 1917	"	Burster			Polly Joe Brown <i>etal.</i>	1051	856		lot Childress Cir. Rd. 4 Hwy. Jackson Rd.
23136	Mar. 3, 1917	"	Harold			J. E. Brown	1052	49	3	Acres: lots 14 & 15 Gap Creek Gardens Sec. III
23362	Mar. 4, 1917	"			<i>John W. III</i>	Dorothy G. Brown	1052	154		Front lot 65 Wade Hampton "Pinehurst Dr. Extra"
24174	Mar. 14, 1917	"			James Oliver	Charles E. Warner <i>etal.</i>	1052	610		lot 4 Pinehurst Dr.
24401	Mar. 16, 1917	"			J. Roy <i>etal.</i>	Wilton Glenn Sullister <i>etal.</i>	1052	785		lot 22 Holland St. Biville
	"	"			Judy S. <i>etal.</i>	"	1052	785		"
24680	Mar. 18, 1917	"	Enterprises of S.C.			Carlo D. Anderson <i>etal.</i>	1053	11		"Sunny Slopes" Sec. II lot 220, Bridwell Rd.
24679	Mar. 18, 1917	"	Enterprises of S.C.			Wilton D. Mann <i>etal.</i>	1053	19		"Sunny Slopes" Sec. II lot 123, Bent Twig Dr.
25167	Mar. 24, 1917	"	Enterprises of S.C.			Ronald S. McDowell <i>etal.</i>	1053	280		"Sunny Slopes" Sec. II lot 126, Bent Twig Dr.

DIRECT or GRANTOR Index to Deeds — Greenville County, S. C.

2
(1-0)

REG. U. S. PAT. OFFICE *Chas McCatt* County Indexes Since 1888 An Identifying Trade Mark

 Open at Proper Tab according to First Letter or Letters of Name and refer to Buff Sub-Index sheet for page reference.

COTT FAMILY NAME INDEX No. 75 © 1949
MADE BY THE COTT INDEX COMPANY, COLUMBUS, OHIO
SOLD BY WALKER, EVANS & COGSWELL CO., CHARLESTON, S.C.

FILE NUMBER DATE OF RECORD	GRANTORS FAMILY NAMES	GIVEN NAMES ABCDEFGH	GIVEN NAMES IJKLMNO	GIVEN NAMES PQRSTUVWXYZ	GRANTEES	BOOK	PAGE	No. of Acres	BRIEF DESCRIPTION, LOCATION, ETC. (Not Warranted)
26023 Mar. 21, 1911	Pearson	Enterp. of S.C. done.			Frank A. Walker ^{et al.}	1053	813		"Common Hill" Lot 6, Cameron Rd
26024 Mar. 31, 1911	"	"	"		Rickey L. White ^{et al.}	1053	815		"Sunny Slopes" Sec II Lot 121, Derrleaf Dr
26243 Apr. 4, 1911	"		Celadon, ^{et al.}		Eric E. Swan ^{et al.}	1053	930	}	Lot 24 Lynchburg Dr Sec. I "Richmond Hills"
"	"		Lee		"	"	1053		
27013 Apr. 8, 1911	"	Enterprises of S.C. done.		Fill Cary ^{et al.}	Stephen R. Tate ^{et al.}	1054	390		"Sunny Slopes" Sec II Lot 132 Derrleaf Dr
26935 Apr. 8, 1911	"				Robert J. Michalek ^{et al.}	1054	343		Pine St. Green Chick Spgs Tp Lot 69 West Poinsett St. + "King Ave."
27822 Apr. 18, 1911	"	Enterprises of S.C., done			Daniel G. Linticum ^{et al.}	1054	772		Lot 21 Bunt Creek Dr
28977 Apr. 27, 1911	"	Carroll B. ^{et al.}			Wana C. Baren	1055	747	}	Lots 5, 6 + 7 Tulunhami Bridge Rd. S. side of
"	"	"	"	"	"	"	1055		
29201 Apr. 28, 1911	"			Leonard J.	Beverly P. Leachby	1055	308		Mills Sec. I "Brandon Plant" Lot 196 Cooper St. Abney
31110 May 5, 1911	"			Stanley B.	Stanley B. ...	1056	111		Lot
33187 May 12, 1911	"	Enterprises of S.C.			David S. ...	1056	718		"Sunny Slopes" Sec II Lot 224 Duncan Rd.
31306 May 18, 1911	"			Minnie	Robert C. Green	1056	518		Lot 224 Duncan Rd.
31307 May 18, 1911	"			Minnie Lou J.	Willie Myrtle Jones	1056	810	13.25	Sec. Celadon sp.
31595 May 19, 1911	"	Enterprises of S.C. done.			Louis E. Maringille ^{et al.}	1056	915		"Sunny Slopes" Sec II Lot 239 Duncan Rd
31652 May 20, 1911	"			J.W. "Pete"	Ruth C. Pruitt	1056	960	3	(Cable Bridge Rd.) Chick Spgs Tp Sec. Old Kithers Rd.

DIRECT or GRANTOR Index to Deeds — Greenville County, S. C.

2
(5)

REG. U. S. PAT. OFFICE *Chas. McCall* County Indexes Since 1888
An Identifying Trade Mark

Open at Proper Tab according to First Letter or Letters of
Name and refer to Buff Sub-Index sheet for page reference.

COTT FAMILY NAME INDEX No. 75 © 1949
MADE BY THE COTT INDEX COMPANY, COLUMBUS, OHIO
SOLD BY WALKER, EVANS & COGSWELL CO., CHARLESTON, S.C.

FILE NUMBER DATE OF RECORD	GRANTORS FAMILY NAMES	GIVEN NAMES ABCDEFGHIJ	GIVEN NAMES JKLMNO	GIVEN NAMES PQRSTUVWXYZ	GRANTEES	BOOK	PAGE	No. of Acres	BRIEF DESCRIPTION, LOCATION, ETC. (Not Warranted)
31681 May 23, 1977	Brown				James C. Scriber ^{etal.}	1056	969		"Sunny Slopes" Sec. IV lot 223 Duncan Rd
31719 May 23, 1977	"				Steven W. Newbold ^{etal.}	1056	990		"Cannon Hills" lot 14 Cannon Rd.
31821 May 23, 1977	"	Estelle		6-2-86 + 40172 S. + 81 95-03 N.A.	Bankers Trust of S.C.	1057	132		Real Property Acree.
"	"	Hugh C.		6-2-86 + 40172 S. + 81 95-03	" "	1057	132		
32478 May 27, 1977	"	Ediot J. Oliver			Frederick David Brown ^{etal.}	1057	393		lot 35 & pt. lot 37 Allota Ave. "Idillside Terrace"
"	"				Richard ^{etal.}	1057	393		
32577 May 27, 1977	"		Maudie		Bill Cross	1057	433		"Augusta Ave." Grant to lot 20 Henderson Ave.
32633 May 27, 1977	"	Enterprises of S.C.			Machen S. Carpenter ^{etal.}	1057	463		"Sunny Slopes" Sec. IV lot 227 Duncan Rd.
33029 June 1, 1977	"			P. ^{etal.}	Eugene A. Hamphill ^{etal.}	1057	696		lot 5 Emily Lane "Annie Ave."
"	"			Raymond ^{etal.}	" "	1057	696		
33462 June 3, 1977	"			8-15-2002 ^{CANCELLED}	#75417 S.F.B.R. 257-1616 Just Fed. 2.4 S. 2. 2000	1057	998		Real Property Acree.
34019 June 9, 1977	"			Due B.	Georgia Mae Smith	1058	221	3.6	Saluda S.P. aco. J.M. Green Prop.
34020 June 9, 1977	"			Due B.	C. S. Green	1058	222	1.24	Saluda S.P. aco. C.B. Green Prop.
34230 June 10, 1977	"	Mrs. Arthur			Charles E. Lamb	1058	317		Sec. II "Caroline Ct." lot 146 Manchester Ave
34221 June 10, 1977	"	Bobby J.			William Gray Culbreth ^{etal.}	1058	327		lot 1 + 2 Jane Bridge Rd. S.C. Hwy. 183
"	"	Opstauda M.			" "	1058	329		

DIRECT or GRANTOR Index to Deeds — Greenville County, S. C.

2
(J-1) REG. U. S. PAT. OFFICE *Chas. McCott* County Indexes Since 1888 An Identifying Trade Mark

Open at Proper Tab according to First Letter or Letters of Name and refer to Buff Sub-Index sheet for page reference.

COTT FAMILY NAME INDEX No. 75 © 1949
MADE BY THE COTT INDEX COMPANY, COLUMBUS, OHIO
SOLD BY WALKER, EVANS & COGSWELL CO., CHARLESTON, S.C.

FILE NUMBER DATE OF RECORD	GRANTORS FAMILY NAMES	GIVEN NAMES ABCDEFGHIJ	GIVEN NAMES JKLMNOPQ	GIVEN NAMES RSTUVWXYZ	GRANTEES	BOOK	PAGE	No. of Acres	BRIEF DESCRIPTION, LOCATION, ETC. (Not Warranted)
34300 June 13, 1917 24 299	Brown	a1K19 James Edger Brown	Edger	etal.	Ronald G. Clayton	1058	345	3.25	Ac. Jersey Mt. Tp. Ac. Official Tp.
June 13, 1917 34705	"	Earline			James A. Connor Sp. etal	1058	353		dot = 1/10 Acre also 1.65 "Susony Slope" Sec. II
June 15, 1917 34642	"	Enterprises, of S.C. Inc.			Daniel R. Whitaker	1058	575		dot 149 Wrenfield Dr Open Mill Village, Queer
June 15, 1917 35085	"	Grace H. J. G. Inc.			Sylvia H. Mason etal	1058	582		dot 152 (#7) Haynes St. "Cannon Hill"
June 17, 1917 35184	"	Enterprises of S.C.			Williams Carroll Swann	1058	829		dot 7 Cannon Rd.
June 20, 1917 35184	"	James A. etal.			Wille County	1058	943		Dedicated to R. H. Fittin
June 21, 1917 35212	"	James B. etal.			Wille County	1058	940		dedicated to public Rd Wille Tp.
June 21, 1917 35312	"	Lloyd M.			Asa B. Patterson etal	1058	951		1/4 lot 242 Peeling St. fruit block among built country road - dot 7
June 21, 1917 35905	"	Mary A.			William Howard Westbrook etal	1059	18		"Seaside Manor" Sille dot 5 Seaside St.
June 24, 1917 35944	"	Maudie B.			Gregory Dean Blevins	1059	254		dot 87 West Decatur
June 27, 1917 36341	"	James L.			Edmon D. Hatcher	1059	368		"Susony Slope" Sec. II dot 222 Duncan Rd
June 29, 1917 36364	"	Enterprises of S.C. Inc.			Eddie L. Bishop etal	1059	551		"Misswain Gardens" dot 44 Sunwood Ave
June 30, 1917 121	"	Ernest C.			Harold J. Mason etal	1059	584		"Susony Slope" Sec. II dot 146 Wrenfield Dr
July 1, 1917 1512	"	Enterprises of S.C. Inc.			Robby E. Miller etal Susan Whitson	1059	737		
July 1, 1917 1512	"	Oliver Jones			Western Carolina Regional	1059	833		Right of Way (545.2 - 1.2) "Duncan Mills" Sec. II
July 15, 1917	"	Mary Alice P. etal			Willard K. Hornell, etal	1060	593		dot 77 (#40) Blake St

DIRECT or GRANTOR Index to Deeds — Greenville County, S. C.

REG. U. S. PAT. OFFICE *Chas. McCatt* County Indexes Since 1888 An Identifying Trade Mark

Open at Proper Tab according to First Letter or Letters of Name and refer to Buff Sub-Index sheet for page reference.

COTT FAMILY NAME INDEX No. 75 © 1949
MADE BY THE COTT INDEX COMPANY, COLUMBUS, OHIO
SOLD BY WALKER, EVANS & COGSWELL CO., CHARLESTON, S.C.

(K)

FILE NUMBER	DATE OF RECORD	GRANTORS FAMILY NAMES	GIVEN NAMES ABCDEFGHIJ	GIVEN NAMES JKLMNO	GIVEN NAMES PQRSTUVWXYZ	GRANTEES	BOOK	PAGE	No. of Acres	BRIEF DESCRIPTION, LOCATION, ETC. (Not Warranted)
1861	July 18, 1977	Brown		Kenneth ^{A.}		Palmer S. Anderson et al	1060	740		"Colonial Hills" Sec III Lot 153 Admore Dr. Place Holy Property Regime Unit B-13 Middleton
2106	July 20, 1977	"	Helen ^G	John ^{J.}		Jesse D. Roberts	1060	868		} Lot con Bushy Creek Rd + Buncombe Rd, also adjoining Lot, Chick Spgs Tp. "Sunny Slopes" See II Lot 129, Fernleaf Dr. "Portion, Inguate Acres" Lot 93 Churchill Cir.
2196	July 21, 1977	"		Jamie ^{B.}		John Edmond Weston	1060	920		
"	"	"		"		" " "	1060	920		
2320	July 21, 1977	"			Inc.	Stephen R. Crenshaw, et al	1060	977		
2890	July 27, 1977	"		Jewell E.	Robert W.	Frank Lyday et al	1061	319		
3008	July 28, 1977	"	Buster B. Jr et al			Busa Public Service Dist. Comm.	1061	397		} Right of Way
"	"	"	Buster B. Jr et al			" " "	1061	397		
3530	Aug 2, 1977	"	Gladya, et al			Annie Belle Brown, et al	1061	687		} Lot 33, Cor. Pineknay St. (Valley) + Holdemite St.
"	"	"	Dexter S, et al			" " "	1061	687		
4083	Aug 5, 1977	"			Enterprise of S.C. Inc.	Eugene B. Sartin, et al	1061	975		"Slopes" Sec. IV Lot 221 Duncan Rd. "Dunmy
4084	Aug 5, 1977	"			Enterprise of S.C. Inc.	Jimmie L. Allen, et al	1061	977		Lot 10 Cannon Rd. "Cannon Hills"
4144	Aug 9, 1977	"			Y. 7-27-78 # 2905	First Fed. S. & L. Assn.	1062	51		Reel Property Agreement which Springs Tp.
4148	Aug 8, 1977	"			Mitchell et al	Preston Mitchell Brown, Jr.	1062	27		Lot 18 Buncombe Rd. which Springs Tp.
4147	Aug 8, 1977	"			Mitchell, Jr. et al	Thomas Edward Rogers, et al	1062	26		Lot 17 Buncombe Rd.

(Over)

DIRECT or GRANTOR Index to Deeds — Greenville County, S. C.

2
(K-D)

REG. U. S. PAT. OFFICE *Chas McCott* County Indexes Since 1888 An Identifying Trade Mark

Open at Proper Tab according to First Letter or Letters of Name and refer to Buff Sub-Index sheet for page reference.

COTT FAMILY NAME INDEX No. 75 © 1949
MADE BY THE COTT INDEX COMPANY, COLUMBUS, OHIO
SOLD BY WALKER, EVANS & COGSWELL CO., CHARLESTON, S.C.

FILE NUMBER DATE OF RECORD	GRANTORS FAMILY NAMES	GIVEN NAMES ABCDEFGHIJ	GIVEN NAMES JKLMNO	GIVEN NAMES PQRSTUVWXYZ	GRANTEES	BOOK	PAGE	No. of Acres	BRIEF DESCRIPTION, LOCATION, ETC. (Not Warranted)
4355 Aug. 9, 1977	Broun	Graham Albert + J. Wiley, et al	Jr. + Elizabeth Sarah	Elizabeth Sarah	W. H. Alford	1062	142	}	} Lot 12 Broughton Dr. "Creststone Acres" Sec. 6
" "	"	"	"	"	"	1062	142		
4334 Aug 9, 1977	"	"	"	Vivian	Parker Sewer & Fire	1062	182		Right of Way
4894 Aug 12, 1977	"	Enterprises of D. G. Inc.	"	"	Arthur J. Cole, et al	1062	478		"Sunny Slopes" Sub. IV Lot 219 Bridwell Rd.
5244 Aug. 16, 1977	"	Frederick D. Oliver &	"	"	Elliott F. Brown, Jr.	1062	701		"Garner Pk. Add" Int. Lot 17 Quarter Ct.
5250 Aug. 16, 1977	"	"	"	Richard R.	Elliott F. Brown, Jr.	1062	702		Int. Lot 17 Quarter Ct.
5558 Aug. 19, 1977	"	"	"	Joseph J. et al	Daniel S. Tyner, et al	1063	63	}	} Lot 23 cor. Dunst B. v. 4 Lumberwood Terrace "Horseland Dell"
" "	"	"	"	Murtha R. et al	"	1063	63		
5727 Aug. 22, 1977	"	Dorothy L.	"	"	Eugene P. Edwards, et al	1063	173		Sec. III Lot 65 Wade Hampton Gardens Rd. front
5818 Aug 24, 1977	"	"	"	Stanley D.	J. Renee Brown, et al	1063	112		Lots 21422 Old Lumberwood "Sunny Slopes" Sub. III
6117 Aug. 24, 1977	"	Enterprises of D. G. Inc.	"	"	Jerry F. Nelson, et al	1063	369		Lot 218 Bridwell Rd. "Manifold Park"
6166 Aug. 25, 1977	"	"	"	Jo Ann D.	Frank O. Wadley, et al	1063	408		Lot 142 Chatelaine Dr.
6377 Aug. 26, 1977	"	Enterprises of D. G. Inc.	"	"	William M. Bailey, et al	1063	545		Lot 9 "Cannon Hills Subd."
6456 Aug 26, 1977	"	"	"	Stanley D.	Western Carolina Regional	1063	595		Right of Way (B. 2.1-1-30) "Cannon Hills"
6809 Aug 30, 1977	"	Enterprises of D. G. Inc.	"	"	Terence R. Ford, et al	1063	779		Lot 12 Cannon Rd. or encumber Real Estate
6927 Aug. 31, 1977	"	Donald E. ⁵⁻¹⁵⁻⁷⁹ _{conceded}	"	Donald S. ^{# 33358} _{conceded}	First National Bank of	1063	904		Agreement not to convey

DIRECT or GRANTOR Index to Deeds — Greenville County, S. C.

REG. U. S. PAT. OFFICE *Chas McCarty* County Indexes Since 1888 An Identifying Trade Mark

Open at Proper Tab according to First Letter or Letters of Name and refer to Buff Sub-Index sheet for page reference.

COTT FAMILY NAME INDEX No. 75 © 1949
MADE BY THE COTT INDEX COMPANY, COLUMBUS, OHIO
SOLD BY WALKER, EVANS & COGSWELL CO., CHARLESTON, S.C.

(L)

FILE NUMBER	DATE OF RECORD	GRANTORS FAMILY NAMES	GIVEN NAMES ABCDEFGHIJ	GIVEN NAMES JKLMNO	GIVEN NAMES PQRSTUVWXYZ	GRANTEES	BOOK	PAGE	No. of Acres	BRIEF DESCRIPTION, LOCATION, ETC. (Not Warranted)
6972	Aug 31, 1977	Brown	Hena Paul	Edward, et al	James	Otis Lee, et al	1063	889	}	Sat 7
"	"	"	"	Kenneth D. et al	"	"	1063	889		
7347	Sept. 2, 1977	"	A. B.	Inez S.	"	Billy D. Brown, et al	1064	116		O'Neal Tp. 4 Acc. Barton's Chapel Rd. "Hills"
7415	Sept. 2, 1977	"	Enterprises of S.C., Inc.	"	"	Joel R. Granados, et al	1064	163		Sat 11 Cannon Rd "Cannon Butler Tp.
7235	Sept 2, 1977	"	Elizabeth F.	"	"	Ventures, a Ptdm.	1064	52		Plot. 5 Acc. Pelham Rd. "Westside" Sec. IV. Hville Antio Tp.
7366	Sept. 2, 1977	"	"	Stanley M.	"	William N. Luskab, et al	1064	145		Sat 333 Tebbledown Dr. "Sunny Slopes" See IV
7658	Sept 7, 1977	"	Enterprises of S.C., Inc.	"	"	Dawey Jane Hollifield	1064	327		Sat 217, Dredwell Rd.
7975	Sept. 9, 1977	"	"	Stone	"	E. A. Brigham, et al	1064	543		2 lots Jackson Ave, near Hill
7835	Sept. 9, 1977	"	Enterprises of S.C., Inc.	"	"	George J. Schneider, Jr	1064	429		Sat 48 Spur Dr. "Point North"
8003	Sept. 9, 1977	"	Frankie	Carl	"	Janice Carolina H. Brown	1064	552		Int Sat 49 Lamont Ln Dixie Farms Bld. 13, Hville Tp.
8362	Sept. 14, 1977	"	Theresa	Theresa	"	Rayce E. Christopher, et al	1064	777		Sat 4 Judson Mills Village
8636	Sept. 16, 1977	"	E. H. Jr.	"	"	Patricia B. Brown	1064	900	3.01	Acc. Fitts Rd.
9499	Sept. 23, 1977	"	Blenda C. et al	Ind. & Ex. & Ex.	"	Nancy Odell Gordon	1065	383	}	Sat. Fairview 2P.
"	"	"	Elva, et al	"	"	"	1065	383		
9547	Sept. 26, 1977	"	James L. Jr.	"	"	Charles E. Edenfield, et al	1065	411		Park. Plot. Sat 121 Avon Dr. Avon
9784	Sept. 27, 1977	"	Mary Evelyn	"	"	Amelia F. Davis	1065	643		O'Neal Tp. Plot. 291 Acc. Pine Log Fork Rd.

DIRECT or GRANTOR Index to Deeds — Greenville County, S. C.

(L-1)

REG. U. S. PAT. OFFICE *Chas McCott* County Indexes Since 1888 An Identifying Trade Mark

Open at Proper Tab according to First Letter or Letters of Name and refer to Buff Sub-Index sheet for page reference.

COTT FAMILY NAME INDEX No. 75 © 1949
MADE BY THE COTT INDEX COMPANY, COLUMBUS, OHIO
SOLD BY WALKER, EVANS & COGSWELL CO., CHARLESTON, S.C.

FILE NUMBER DATE OF RECORD	GRANTORS FAMILY NAMES	GIVEN NAMES ABCDEFGHIJ	GIVEN NAMES JKLMNO	GIVEN NAMES PQRSTUVWXYZ	GRANTEES	BOOK	PAGE	No. of Acres	BRIEF DESCRIPTION, LOCATION, ETC. (Not Warranted)
9958 Sept. 28, 1977	Brown		Jack, et al		Don O. Rollins, Jr.	1065	757		Sets 24 + 25 Hill St.
" "	" "		F. Norman, et al		" "	1065	757		Western Hgts. Hill St. Tp.
10349 Sept. 30, 1977	"	Enterprises of D. C. Inc.			Harold D. Pearson, et al	1065	961		"Gannon Hills" Set 13 Gannon Rd.
10362 Sept. 30, 1977	"	"	"		Dennis A. Smith, et al	1065	973		"Gannon Hills" Set 8 Gannon Rd.
10292 Sept. 30, 1977	"	Hattie B. + James Paul et al			Lora B. Hall	1065	977		Tp. Blk. 1 Tract Howard Rd. Highway Mt.
10291 Sept. 30, 1977	"	Hattie B.			James Paul Brown	1065	978	13.2	Mt. Tp. Blk. 2 Acc. Howard Rd. Highway
10404 Oct. 3, 1977	"	Enterprises of D. C. Inc.			Ronnie B. Nelson, et al	1066	23		"Points North" Set 45 Colony Rd.
10502 Oct. 3, 1977	"	Hessham, et al			Consolidated Tire, Inc.	1066	54	8 1/2	QCD. Union Tp. of Piedmont Mfg. Co. Inc. II
10636 Oct. 4, 1977	"		Martha Ann		Dammy S. Reid, et al	1066	153		Pt. lot 37 Liberty St. Prop. Country Club Inc. 3-11
11557 Oct. 12, 1977	"		Jo Ann D.		David Kirk Brown	1066	630		Sets N 14 + N 15 Whippoorwill Inc. II "Stone Lake Hgts."
11994 Oct. 17, 1977	"	Grace W.			Robert M. Nelson	1066	860		Set 92 Lake Forest Dr.
12615 Oct. 21, 1977	"	Eugene W.			Ray F. Vaughn Jr. et al	1067	177		Set. Pt. lot 13 Sidney St.
12862 Oct. 24, 1977	"	David C. + Marie C.			Parker Denver + Fire Ins. Co.	1067	305		Right of Way O'Real Tp.
13060 Oct. 27, 1977	"	Eugenia B. et al			Leroy V. Tate	1067	417	5.08	Acc. + 4.43 Acc. Berry Mill Rd. "H.K. Townes" Blk. B
13295 Oct. 29, 1977	"		Woodrow Robert		Leroy C. Daylora	1067	527		Set 5 Alabama Inc. contiguous Properties
13550 Nov. 1, 1977	"			Stanley D.	Joe K. Jones, et al	1067	672		Set. 6 tracts. Also int. in

DIRECT or GRANTOR Index to Deeds — Greenville County, S. C.

REG. U. S. PAT OFFICE *Chas McCott* County Indexes Since 1888 An Identifying Trade Mark

Open at Proper Tab according to First Letter or Letters of Name and refer to Buff Sub-Index sheet for page reference.

COTT FAMILY NAME INDEX No. 75 © 1949
MADE BY THE COTT INDEX COMPANY, COLUMBUS, OHIO
SOLD BY WALKER, EVANS & COGSWELL CO., CHARLESTON, S.C.

(M)

FILE NUMBER DATE OF RECORD	GRANTORS FAMILY NAMES	GIVEN NAMES ABCDEFGHIJ	GIVEN NAMES KLMNO	GIVEN NAMES PQRSTUVWXYZ	GRANTEES	BOOK	PAGE	No. of Acres	BRIEF DESCRIPTION, LOCATION, ETC. (Not Warranted)
13971 Nov. 3, 1977	Brown	A. B.	+ Inez S.		J. B. Medford, et al	1067	908	0.87	O'Neal Tr. Acs. Barton's Chapel Rd.
14168 Nov. 4, 1977	"	Enterprises of S. C. Inc.			William R. Lynch, et al	1067	974		"Sunny Slopes" Dec. II Lot 127 Fernleaf Dr.
14844 Nov. 10, 1977	"	Enterprises of S. C. Inc.			Robert W. Bishop, et al	1068	302		"Sunny Slopes" Dec. II Lot 128 Fernleaf Dr.
16247 Nov. 25, 1977	"	Ann C.	+ Maurice	12-30-91 # 68237	First Nat'l Bank of S.C. St. 128-455	1069	102		ecumbr Real Estate Agreement Not to Convey on Strange Rd. Dec. II
16299 Nov. 25, 1977	"	Helan S.	+ Joseph D.		Luther B. Foster, III, et al	1069	87		Lot 31 Sheffield Forest
16328 Nov. 28, 1977	"			et al Willie G.	Richard Duler, et al	1069	124	.50	Acres Stoddard Rd (Ma Adoo St.) Chick Spgs. Sp.
16632 Nov. 30, 1977	"			+ Norma B. Raymond S.	J. Carroll Fleming	1069	350		Sots 40 + 41 Brown St.
16857 Dec. 1, 1977	"			Gurston, et al Virginia	James D. Earle, et al	1069	463		Quit-Claims - Lot 4 State Hwy. 14 (D. Main St.) + Woodfield Dr.
" "	"			"	"	1069	463		"Lake View Hgts." Hots + Lot 22 South St Woodside Mill
17031 Dec. 2, 1977	"			Paul D.	Max G. Willis, et al	1069	520		St. Lot 9, Ha. Rd. Drummond Terrace" Chick Springs Sp.
17525 Dec. 7, 1977	"	Christina	+ G.	Daniel H.	David H. Wilson, et al	1069	829		Lot 69 Dexter Dr. "Drexel Slopes" Dec. II
17755 Dec. 9, 1977	"	Enterprises of S. C. Inc.			Paul W. Hallman, et al	1069	957		Lot 127 Fernleaf Dr. "Sunny Slopes" Dec. I
18370 Dec. 16, 1977	"	Garmen S.			Harry D. Whidby, et al	1070	297		Lot 59 Barclay Dr. "Points North"
18371 Dec. 16, 1977	"	Enterprises of S. C. Inc.			Stephen B. Tate, et al	1070	300		Lot 46 Colony Rd. Slopes" Dec. I
18735 Dec. 20, 1977	"	Enterprises of S. C. Inc.			Charles E. McPeak, et al	1070	511		Lot 135 Wilby Ct. "Sunny Slopes" Dec. I
19574 Dec. 29, 1977	"	Enterprises of S. C. Inc.			Johnny H. Bennett, et al	1070	977		Lot 29 Rawood Dr. for Orig see Deed BK 578 pg. 1
19396 Dec. 29, 1977	"	Charles H. + Katherine Dal				1070	900		amended Restriction - Stratford Tract, Sec. B

DIRECT or GRANTOR Index to Deeds — Greenville County, S. C.

(M-1) REG. U. S. PAT. OFFICE *Chas McCott* County Indexes Since 1888 An Identifying Trade Mark

Open at Proper Tab according to First Letter or Letters of Name and refer to Buff Sub-Index sheet for page reference.

COTT FAMILY NAME INDEX No. 75 © 1949
MADE BY THE COTT INDEX COMPANY, COLUMBUS, OHIO
SOLD BY WALKER, EVANS & COGSWELL CO., CHARLESTON, S.C.

FILE NUMBER DATE OF RECORD	GRANTORS FAMILY NAMES	GIVEN NAMES ABCDEFGHIJ	GIVEN NAMES JKLMNO	GIVEN NAMES PQRSTUVWXYZ	GRANTEES	BOOK	PAGE	No. of Acres	BRIEF DESCRIPTION, LOCATION, ETC. (Not Warranted)
20070 Jan. 4, 1978	Brown		<i>Milan</i>		<i>Gurtis Lee Pyles</i>	1071	340		"Howard Hgts." Lots 1 + 2 Howard Dr.
20167 Jan. 5, 1978	"	<i>Allen H.</i>	<i>Fannie S. Lankford</i> <small>REMC</small>	<i>1-3-79 #19742</i> <i>Uinnie Nell</i>	<i>First Ind. S. & L. Olson.</i>	1071	426		Real Prop. Agre.
20902 Jan. 12, 1978	"			<i>Thomas M.</i> <i>at al</i>	<i>Donald K. Floyd, et al</i>	1071	784		Sat 22 Nova St. + Pryor Rd. "Aوندale Forest" Sec II
"	"			<i>at al</i> <i>Dhirley M.</i>	" "	1071	784		
20995 Jan. 13, 1978	"			<i>Stanley M.</i>	<i>Horton C. Booringe, et al</i>	1071	914		"Hillborough" Sat 55 Sea I Shadcrest Dr.
21192 Jan. 16, 1978	"	<i>E. W. Jr.</i>			<i>Parker Susan + Eric Sub'd</i>	1072	13		Right of Way
21565 Jan. 19, 1978	"		<i>McKinney</i>		<i>David Pavluk, et al</i>	1072	227		Sub. 16.26 Acs.
21985 Jan. 25, 1978	"	<i>Buy Master</i>	<i>Julia</i>	<i>Frank P. McHowan, Jr.</i>	<i>she.</i>	1072	532		Sat 8 Coker Dr. "Stone Bend Co."
22874 Feb. 2, 1978	"	<i>Albert S.</i>	<i>+</i>	<i>Suzanne A.</i> <i>at al</i>	<i>Great American Land Co.</i>	1072	532		Sub. Sat 32 W. Earle St. Sec. 9.
23086 Feb. 6, 1978	"		<i>at al</i>	<i>Paul J. III</i>	<i>Cecil S. Duffie, Jr.</i>	1073	50		
"	"		<i>Cecil Charles</i>		<i>Kevin H. Whitaker</i>	1073	248		Sat 13 Park Ave.
"	"		<i>Delia H. et al</i>		" "	1073	248		
23150 Feb. 6, 1978	"		<i>Formerly Betty Jean D. Dill</i>		<i>Robert M. Diackubo, et al</i>	1073	269		"North Meadow Hgts." Sat 15 Coal Springs Dr.
23454 Feb. 9, 1978	"		<i>Betty Jean D.</i>			1073	414		90 Tract 2 = 8.0 Acres S. G. Hwy.
23543 Feb. 9, 1978	"		<i>Lisa Burgess</i>		<i>Robert A. Kennedle, et al</i>	1073	414		"Points North" Sat 26 Farmview Rd.
23671 Feb. 10, 1978	"		<i>Enterprises of D. G. Inc.</i>		<i>William J. Cochran, et al</i> <small>III</small>	1073	459		"Points North" Sat 54 Spur Dr.
23690 Feb. 10, 1978	"		<i>Enterprises of D. G. Inc.</i>		<i>Wayne S. Ray, et al</i>	1073	515		<i>Pelzer Rd.</i>
"	"	<i>Grady, Jr.</i>			<i>Robert Lee Chandler, Jr.</i>	1073	526	1	Acre Woodville

See next page

DIRECT or GRANTOR Index to Deeds — Greenville County, S. C.

REG. U. S. PAT. OFFICE *Chas. McCorkle* County Indexes Since 1888 An Identifying Trade Mark

Open at Proper Tab according to First Letter or Letters of Name and refer to Buff Sub-Index sheet for page reference.

COTT FAMILY NAME INDEX No. 75 © 1949
MADE BY THE COTT INDEX COMPANY, COLUMBUS, OHIO
SOLD BY WALKER, EVANS & COGSWELL CO., CHARLESTON, S.C.

(N)

FILE NUMBER	DATE OF RECORD	GRANTORS FAMILY NAMES	GIVEN NAMES ABCDEFGHIH	GIVEN NAMES IJKLMNO	GIVEN NAMES PQRSTUVWXYZ	GRANTEES	BOOK	PAGE	No. of Acres	BRIEF DESCRIPTION, LOCATION, ETC. (Not Warranted)
23621	Feb. 10, 1978	Brown				Shady Lee Bailey, et al	1073	498		Chick Springs, Tp. Pt. lots 8 & 9 Fairview Rd.
23838	Feb. 13, 1978	"				Patricia B. Elbert & H. Brown, Jr.	1073	582		Lot Fitts Rd. "Pointe North"
23843	Feb. 13, 1978	"	Enterprises of D.C. Inc.			Robert S. Gorlin, et al	1073	583		Lot 55 Spur Drive
19804	Jan. 3, 1978	"	Charles B, et al.			Telecable of Greenville, Inc.	1071	237		Cable R/W
24251	Feb. 16, 1978	"			S. D.	Joe K. Jones, et al	1073	788		Int. of Corrig. see Deed Bk. 1067 pg. 672 Correction Deed - 235 Acs.
24714	Feb. 22, 1978	"	D.M. + Associates, Inc.			Joseph K. Costello, et al	1074	50		"Camilla Park" Pt. Lots 48 & 49 Daniel Ave.
25140	Feb. 27, 1978	Brown	Elizabeth J.			Duke Power Company	1074	351		Right of way
25055	Feb. 24, 1978	"			Jr. et al Ralph Joseph	J. D. Byars, et al	1074	200	.25	Acs. Woodruff Rd.
25058	Feb. 24, 1978	"			Jr. et al Ralph Joseph	Paramount Dev. Inc.	1074	201	22.47	Acs. Woodruff Rd.
25771	Mar. 3, 1978	"	Enterprises of D. C. Inc.			Milton B. Dunning, et al	1074	670		Lot 43 Colony Rd "Pointe North"
25738	Mar. 3, 1978	"			Jewell	Helen B. Owens	1074	672		(quit claim) Hantle Tp. .68 Acs. New Durham Bridges Rd.
25811	Mar. 6, 1978	Brown	Henry B. Mary Ann			Carol R. Mann	1074	694		Lot 1 Williams St. of Bateson Rd.
26101	Mar. 7, 1978	Brown	Enterprises of D. C. Inc.			Margaret D. Younginer	1074	859		Lot 35 "Pointe North"
26726	Mar. 13, 1978	Brown	Charles			James R. Cox et al	1075	199		Spenci Lot 3 Woodland Dr. Done
26887	Mar. 15, 1978	"	Maren Dignae et al			Charles E. Alexander, Jr.	1075	278		"Valley Haven Acs." Dec. III 1874 Lots 3 & 5 Memorial Dr. Epton
26888	Mar. 15, 1978	"	Jane D.			John H. Pannell, Jr. et al	1075	279		"Kamatak" Lot 14 Stewart St. Bldg. C.
			Mary M. Thomas C.							

DIRECT or GRANTOR Index to Deeds — Greenville County, S. C.

(N-1) REG. U. S. PAT. OFFICE *Chas McCott* County Indexes Since 1888 An Identifying Trade Mark

Open at Proper Tab according to First Letter or Letters of Name and refer to Buff Sub-Index sheet for page reference.

COTT FAMILY NAME INDEX No. 75 © 1949
MADE BY THE COTT INDEX COMPANY, COLUMBUS, OHIO
SOLD BY WALKER, EVANS & COGSWELL CO., CHARLESTON, S.C.

FILE NUMBER DATE OF RECORD	GRANTORS FAMILY NAMES	GIVEN NAMES ABCDEFGH	GIVEN NAMES IJKLMNO	GIVEN NAMES PQRSTUVWXYZ	GRANTEES	BOOK	PAGE	No. of Acres	BRIEF DESCRIPTION, LOCATION, ETC. (Not Warranted)
27187 Mar. 16, 1978	Brown	Geal J.	+	Dara N.	Horace H. Osborne, et al	1075	432	1.13	D'Ville Acres tract U.S. Hwy. 276, near
27825 Mar. 22, 1978	"	Bobbie W.	+	Ronald W.	Parker Deener + Fine Sub'd	1075	781		Right-of-Way
27970 Mar. 23, 1978	"			Jane Bowen	Marion A. Miller	1075	851		River Sts Int. lot River St. also lot Hammond +
27964 Mar. 23, 1978	"			Jane Bowen	Marion A. Miller	1075	860		Int. lot Hammond St.
28226 Mar. 27, 1978	"	S Catherine & Jesse	2-11-86 + Anne S. Lankford	Cancelled # 26549 St BK 93-708	Fidelity Fed. S. + S. Assn.	1076	44		Real Prop. Agree.
28363 Mar. 28, 1978	"	Charles B.			Constance D. Whitmire	1076	52		Acres Lot 20 Sec. II "Farmington"
28556 Mar. 29, 1978	Brown	C. R. Jr. + Linda A.			Lowell C. Frazier, et al	1076	128		Lot 4
29168 Apr. 3, 1978	"	of S.C., Inc. Enterprises			Mark J. Higginbotham, et al	1076	463		Lot 14 Colony Rd. "Pointe North"
29690 Apr. 7, 1978	"			Mac D. et al.	Jerry Wayne Fowler, et al.	1076	771		1 ac. = H. tract 2 lots Tp. 1/3 ac. Hunts Bridge Rd. River Mt. Tp. also
29799 Apr. 10, 1978	"	Mrs. Arthur			Wade O. Frazier et al	1076	788		Pt. lot 32 Julian Ave. Hill "Sec II"
29783 Apr. 10, 1978	"	S.C. Corp. Enterprises of S.C. also			S. Wayne Blackburn	1076	815		Lot 30 Holiday Rd. "Holiday"
30330 Apr. 13, 1978	"	Enterprises of S.C. also			John F. Bradford et al	1077	52		Lot 28 Colony Rd. "Pointe North"
30713 Apr. 18, 1978	"	H. G.			Robert E. Hamby et al	1077	304		Int. 1.86 acs. Keller Mill Rd. Also lots 5, 6 + 7 Falls St.
31127 Apr. 20, 1978	"			Stanley D.	William J. Boukaron et al	1077	479		lots 1, 3 + 4 cor. Broad + Falls St. Sec II
31390 Apr. 24, 1978	Brown	Enterprises of S.C. Inc.			Matthew W. D'Angelo et al	1077	616		Lot 31 Holiday Rd. "Holiday Hills"
32757 May 3, 1978	Brown	CANCELLED REGISTER OF DEEDS E. + Lavinia	Bice 6-25-2003	# 72307 lot 28 278-358	Green Fed. S. + S. Assn.	1078	548		Real Prop. Agree.

DIRECT or GRANTOR Index to Deeds — Greenville County, S. C.

REG. U. S. PAT. OFFICE *Chas McColl* County Indexes Since 1888 An Identifying Trade Mark

Open at Proper Tab according to First Letter or Letters of Name and refer to Buff Sub-Index sheet for page reference.

COTT FAMILY NAME INDEX No. 75 © 1949
MADE BY THE COTT INDEX COMPANY, COLUMBUS, OHIO
SOLD BY WALKER, EVANS & COGSWELL CO., CHARLESTON, S.C.

(0)

FILE NUMBER DATE OF RECORD	GRANTORS FAMILY NAMES	GIVEN NAMES ABCDEFGHIJ	GIVEN NAMES JKLMNO	GIVEN NAMES PQRSTUVWXYZ	GRANTEES	BOOK	PAGE	No. of Acres	BRIEF DESCRIPTION, LOCATION, ETC. (Not Warranted)
33147 May 8, 1978	Brown	<i>Bartie Joe</i>			<i>Patricia E. Campbell</i>	1078	792	2.2	<i>Top. Acs. North Lake Rd. O'Neal Holland Rd. Austin Twp Quit Claim deed - lot Park "Green Chick Springs Twp. Lots 24+25 Morrow St. Morrow</i>
33189 May 8, 1978	"			<i>Lynn Adams et al</i>	<i>J. Roy M. Kitrick</i>	1078	825		
33399 May 9, 1978	"			<i>Steve</i>	<i>Terry Randolph Strange</i>	1078	883		
33446 May 10, 1978	Brown	<i>Hoyle</i>			<i>Earline B. Edmonds</i>	1078	924	1.8	<i>Acs = lot 2 Pinnacle N. Sec II Lot 8 Chisolm Trail "Parkers Lake"</i>
33645 May 11, 1978	Brown			<i>Robert A.</i>	<i>Patricia M. Harrison</i>	1078	990		
34167 May 16, 1978	Brown	<i>Enterprise of S.C. Inc. et al</i>			_____	1079	300	}	<i>Amendment to Restrictive Covenants - for "Sunny Slope" Sec III - for orig. deed of 1066 pp 286 (G, H, I + N) of "ville Twp. Tuppermountain Lot 10 Blk. 4. (Revision Blks. Lake"</i>
"	"	"			_____	1079	300		
35321 May 26, 1978	"		<i>Maud</i>		<i>Charles H. Beacham</i>	1079	861		
35722 May 30, 1978	Brown			<i>Robert A.</i>	<i>Mary M. Moore</i>	1080	39		<i>Lot 9 Chisolm Trail Sec II "Parkers Lake"</i>
35920 May 31, 1978	Brown	<i>et al Dianne M. et al</i>			<i>William S. Kondjovic</i>	1080	182	}	<i>Lot 83 Gray Fox Square "Gray Fox Run" Sec. I</i>
"	"	<i>Herbert Jimmy</i>			"	1080	182		
36272 June 2, 1978	"		<i>(Mrs.) Martha K.</i>		<i>City of Greenville</i>	1080	351		<i>(Finley Sq.) Lot cor. E. North + Brown Sts. City View</i>
36710 June 7, 1978	Brown			<i>et al Walter E.</i>	<i>Donald P. Hays</i>	1080	664		<i>Lot 9 Santuc St. "Sunny Slope"</i>
37415 June 13, 1978		<i>Indexed in error Alenda G.</i>			<i>City of Greenville</i>	1081	69		<i>Right-of-Way</i>
37415 June 13, 1978		<i>S/A William Henry Brown Wm. H.</i>			<i>City of Greenville</i>	1081	141		<i>Right-of-Way</i>
37486 June 14, 1978	Brown	<i>Enterprises of S.C. Inc.</i>			<i>Harold J. Atkinson et al</i>	1081	227		<i>Lot 34 Colony Rd. "Points North"</i>

DIRECT or GRANTOR Index to Deeds - Greenville County, S. C.

REC. U. S. PAT OFFICE *Chas. M. Cott* County Indexes Since 1888 An Identifying Trade Mark

Open at Proper Tab according to First Letter or Letters of Name and refer to Buff Sub-Index sheet for page reference.

COTT FAMILY NAME INDEX No. 75 © 1949
MADE BY THE COTT INDEX COMPANY, COLUMBUS, OHIO
SOLD BY WALKER, EVANS & COGSWELL CO., CHARLESTON, S.C.

FILE NUMBER	GRANTORS FAMILY NAMES	GIVEN NAMES ABCDEFGH	GIVEN NAMES IJKLMNO	GIVEN NAMES PQRSTUVWXYZ	GRANTEES	BOOK	PAGE	No. of Acres	BRIEF DESCRIPTION, LOCATION, ETC. (Not Warranted)
37594 June 14, 1978	Brown		Maud		James E. Gisson	1081	229	}	Pt. lot 23 Cor. Whitmore St. + Ninth St. Epton. Also lot 4 Vance St. Hillville Tp.
" "	"		"		" "	1081	229		
37595 June 14, 1978	"		Maud		Drene R. Farrow	1081	254		Hillville Tp.
38597 June 22, 1978	"	Bessie			Ulas Moore, et al	1081	722		Lot 140 MS Dade St. City View
39105 June 28, 1978	"			Russell K.	Lillian B. Strawhorn	1082	46		R/W to well reserved Fairview Tp. lot. Lot 13 = 4.0 Acs. Barker Rd. 20th St.
39111 June 28, 1978	"	Jr. Hilanda G. et al			City of Greenville	1082	129		General Power of Attorney
39258 June 29, 1978	"	Enterprises of S. C. Inc. et al				1082	152	}	Easement or Right-of-Way
" "	"	"				1082	152		
39257 June 29, 1978	"	Enterprises of S. C. Inc. et al				1082	152		
" "	"	"				1082	154	}	Amendments to Restrictive Covenants for Sunny Slopes Sec. III. For orig. see Deed Bk. 1066 Pg. 286
39356 June 29, 1978	Brown	Enterprises of S. C. Inc.			Maureen Elizabeth McGregor	1082	183		
39359 June 29, 1978	Brown		Johnny R.		Andria B. Riley, et al	1082	186	}	Amendment to Restrictive Covenants for Windtree. For orig. see Deed Bk. 1066 Pg. 288
" "	"		Lillie M.		" " "	1082	186		
39551 June 30, 1978	Brown		Minnie		Sara Felene Caldwell	1082	249		Lot 181 Bulldog Creek M. "Sunny Slopes Sec III"
381 July 5, 1978	Brown		James J.		Albert L. Bunt et al	1082	492		1 Acre Brown Lane Fairview Tp
1260 July 13, 1978	Brown	Estelle J.		7-14-87 # 2278 S. + Bk. 103-494	H. D. G. Fed. D. + S. Assn	1083	103		Power of Attorney Hata" Bates Tp. Lot 72 Pinecrest Dr. "Coleman
									Real Prop. Agree.

DIRECT or GRANTOR Index to Real Estate Deeds -- Greenville County, S. C.

Open at Proper Tab according to First Letter or Letters of Name and refer to Buff Sub-Index sheet for page reference.

KATA PRINTING CO., GREENVILLE, S. C.

FILE NUMBER	DATE OF RECORD	GRANTORS FAMILY NAMES	GIVEN NAMES ABCDEFGH	GIVEN NAMES IJKLMNO	GIVEN NAMES PQRSTUWXYZ	GRANTEES	BOOK	PAGE	NO. OF ACRES	BRIEF DESCRIPTION, LOCATION, ETC. (NOT WARRANTED)
1669	July 17, 1978	Brown		Alva D.	Tray D.	Thomas M. Brown	1083	316		Corrective Deed Lot Forest Ct
2052	July 20, 1978	Brown	Associates D. M. +			Tom Gibbs	1083	532		Park " Map II Pt. Lot 23 White Horse Rd. " Camillee
2632	July 25, 1978	Brown	Catherine J.			S. C. State Hwy. Dept.	1083	801		Release
2631	July 25, 1978	Brown	F. O.			S. C. State Hwy. Dept.	1083	803		Release
2536	July 25, 1978	Brown			Thomas M.	Shirley M. Brown	1083	753		Int. Lot Forest Ct.
2986	July 28, 1978	Brown			Samuel Robert	James D. Vaughn	1084	24		Home Tp. Int. 14.78 Acs. + 15.06 Acs. Ray Rd.
2984	July 28, 1978	Brown	Henry D.			James D. Vaughn	1084	26		Home Tp. Int. 14.78 Acs. + 15.06 Acs. Ray Rd.
2985	July 28, 1978	Brown		James A.		James D. Vaughn	1084	27		Home Tp. Int. 14.78 Acs. + 15.06 Acs. Ray Rd.
2983	July 28, 1978	Brown		John M.		James D. Vaughn	1084	28		Home Tp. Int. 14.78 Acs. + 15.06 Acs. Ray Rd.
3214	July 31, 1978	Brown			William Roger ^{etal}	H. P. George	1084	357		Lot 23 through 26 Carlton Cme
"	"	"			Robert L. ^{etal}	" "	1084	357		
4093	Aug. 7, 1978	"	Annette L.			John H. Paley, ^{etal}	1084	861		Hqts. Pt. Lot 89 E. Fair Rd. "Forest
4303	Aug. 8, 1978	"	Enterprises of S. C. Inc.			Wendell D. Dwyer, ^{etal}	1084	958		Lot 21 Windtree Ct. "Windtree"
4525	Aug. 10, 1978	"	Ellen Hendrix			Francis M. Hoes	1085	79		Lot 1 Hampton Ave.
5636	Aug. 15, 1978	"	Charles D. & Karen J.			James J. Vassallo ^{etal}	1085	305		for Sale of Real Estate Assignment of Installment Contract
5198	Aug. 16, 1978	Brown	Loree			Lorena Brown	1085	423		Lot Blessingme Rd. Hartt Tp.

DIRECT or GRANTOR Index to Real Estate Deeds -- Greenville County, S. C.

2
(P-1)

Open at Proper Tab according to First Letter or Letters of Name and refer to Buff Sub-Index sheet for page reference.

KEYS PRINTING CO., GREENVILLE, S. C.

FILE NUMBER	GRANTORS FAMILY NAMES	GIVEN NAMES ABCDEFGH	GIVEN NAMES IJKLMNO	GIVEN NAMES PQRSTUVWXYZ	GRANTEES	BOOK	PAGE	NO. OF ACRES	BRIEF DESCRIPTION, LOCATION, ETC. (NOT WARRANTED)
6267 Aug. 25, 1978	Brown	Enterprises of D. C. Inc. et al				Re-Record 1086	158		Amendment to Restrictive Covenants "Sunny Slopes" Sec. III For Orig. see Deed Bk. 1082 Pg. 152
" "	"	" " "				Re-Record 1086	158		
6266 Aug. 25, 1978	"	Enterprises of D. C. Inc. et al				Re-Record 1086	160		Amendment to Restrictive Covenants "Sunny Slopes" Sec. III For orig. see Deed Bk. 1079 Pg. 300
" "	"	" " "				Re-Record 1086	160		Sec. III for Orig. see Deed Bk. 1082 - pg. 183 Lot 181 Building Creek Ar. "Sunny Slopes"
6270 Aug. 25, 1978	Brown	Enterprises of D. C., Inc.			Maureen Elizabeth McKeegan Associated, a Ltd. Pts.	1086	137		
6349 Aug. 28, 1978	"	Mable G.			Teleview Publications	1086	217		Easement Viola Ave. "Carolina Court"
6331 Aug. 28, 1978	"	Bailey G. Jr + Margaret G.			Paula S. Keith, et al	1086	169		Part Lot 11 Bk. 6 Jersey Ave. (Alta)
6450 Aug. 28, 1978	"	Enterprises of D. C. Inc.			Jon D. Scheide, et al	1086	275		Lot 18 Windtree Ct. "Windtree"
6451 Aug. 28, 1978	"	Enterprises of D. C. Inc.			Daniel G. Gardner, et al	1086	273		Lot 19 Windtree Ct. "Windtree" View "Sec. I"
7059 Sept. 1, 1978	"	Enterprises of D. C. Inc.			James T. Krause, et al	1086	624		Lot 26 Paris View Dr. "Paris"
7184 Sept. 1, 1978	"	Carol D			Carol Wade Brown	1086	673	1.00	Acc. Becking Hibson Rd. Shills sp.
7056 Sept. 1, 1978	"	Mauder			Max Moore	1086	471		Lot 18 "Summit View Bk. D."
7302 Sept. 5, 1978	Brown	Enterprises of D. C., Inc.			Miles V. Schmidt, et al	1086	135		Lot 16 Windtree Ct. "Windtree"
7595 Sept. 7, 1978	Brown	Edward et al Clarence			Brian W. Stockwell, et al	1086	916		Lot 57 Circle Rd. "Osney Mills" Renew Plant
" "	"	Brenda L.			" " "	1086	916		
7849 Sept. 8, 1978	"	Enterprises of D. C. Inc.			Glenn D. Shepherd, et al	1087	53		Lot 13 Windtree Ct. "Windtree"

DIRECT or GRANTOR Index to Real Estate Deeds -- Greenville County, S. C.

Open at Proper Tab according to First Letter or Letters of Name and refer to Buff Sub-Index sheet for page reference.

(Q)

1978-PRINTING CO., GREENVILLE, S. C.

FILE NUMBER	DATE OF RECORD	GRANTORS FAMILY NAMES	GIVEN NAMES ABCDEFGH	GIVEN NAMES IJKLMNO	GIVEN NAMES PQRSTUWXYZ	GRANTEES	BOOK	PAGE	NO. OF ACRES	BRIEF DESCRIPTION, LOCATION, ETC. (NOT WARRANTED)
7983	Sept. 11, 1978	Brown	Edgar			Linda B. Dillard	1087	119		Lot 1 Dillard Dr. Chick. Spgs Tp.
8174	Sept. 12, 1978	Brown	Enterprises of S.C. Inc.			Ronald C. Moon, et al	1087	287		Lot 3 Meace Br. Rd. "Paris View" Sec I
8195	Sept. 13, 1978	Brown		James K.		Larry G. Shaw Builder, Inc	1087	228		Lot 302 Frances Ave. "Pleasant Valley,"
8436	Sept. 14, 1978	Brown	Enterprises of S.C. Inc.			Califton D. Holcombe et al	1087	357		Lot 20 Windtree Ct. "Windtree"
9149	Sept. 20, 1978	Brown		Larry L.		Hene C. Hoglen, et al	1088	266		Lot 223 "Westwood Sec III" Sville
9050	Sept. 20, 1978	Brown		Mary S. +	Thomas S. ^{ms. et al}		1088	147		See Deed BL 947-pg 513, 978-pg 895, 979-pg 763 Amendment to Restrictions for "Peppertrees" for
9201	Sept. 21, 1978	Brown	Freda Mae			Trustees Norman W. Smith, et al	1088	323		Lot 95 Acs. Jerry Rd. Fairview Tp.
9238	Sept. 21, 1978	Brown			Keith, et al Woodrow	Norman W. Smith, et al	1088	299		Lot 95.1 Acs. Jerry Rd. Fairview "Sunny Slopes"
9307	Sept. 22, 1978	Brown	Enterprises of S.C. Inc.			James A. Hill, et al	1088	403		Lot 182 Bubbling Creek Dr. Sec III
9387	Sept. 22, 1978	Brown			Walter S. ^{et al}	Glenn V. Lowe, et al	1088	421		Lot 31 Midway Rd. Sec II
"	"	"			Rebecca E. ^{et al}	" " "	1088	421		"Pecan Terrace"
9374	Sept. 22, 1978	Brown	Barbara S. +	William R.		Bessie Lee Mangle	1088	408		Stonewood "Ft. Sum" Lot 99 Havendale Dr. "Pine"
10236	Sept. 29, 1978	Brown		Melvin O. +	Sylvia W.	Mauldin Callenison Associates	1088	944		Easement Sec. III Butler Tp.
10234	Sept. 29, 1978	Brown	C. Hoyt, Jr.			William P. Frazier, et al	1088	901		Lot 5 Sedgefield Dr. "Timberlake"
10285	Oct. 2, 1978	Brown	Enterprises of S.C. Inc.			Ranny F. Queen, et al	1089	27		Lot 17 Windtree Ct. "Windtree"
10359	Oct. 2, 1978	Brown	David W. +	Patricia S.		Brian H. Hunter et al	1089	48		Lot 72 Burdette Cts. Mauldin

DIRECT or GRANTOR Index to Real Estate Deeds -- Greenville County, S. C.

(2-1)

Open at Proper Tab according to First Letter or Letters of Name and refer to Buff Sub-Index sheet for page reference.

KEYS PRINTING CO., GREENVILLE, S. C.

FILE NUMBER DATE OF RECORD	GRANTORS FAMILY NAMES	GIVEN NAMES ABCDEFGHIJ	GIVEN NAMES JKLMNO	GIVEN NAMES PQRSTUVWXYZ	GRANTEES	BOOK	PAGE	No. OF ACRES	BRIEF DESCRIPTION, LOCATION, ETC. (NOT WARRANTED)
10446 Oct. 2, 1978	Brown	Alan Lee +	Marla D.		Fred H. Brown	1089	89	1.16	Ac. Lewis Bridge Rd. O'Neal Tp.
10509 Oct. 3, 1978	Brown	D.M.			William H. Fleming, et al	1089	113		Lot 5 + lot 6 Hahl St. Upper Hill Tp.
10559 Oct. 3, 1978	Brown		J. B.		Corine Brown	1089	191		Int Lot 63 Burnett St. Washington
10802 Oct. 5, 1978	Brown		Kenneth	Keith et al	Trustees	Re-Record			for Orig see Deed Bk 1088 - pg 299
11161 Oct. 9, 1978	Brown		Marrin +	Woodrow Henry Williams	Norman W. Smith, et al	1089	347		Int 95.0 Acres Jerry Rd. Fairview Tp Mills' Refractor Plant Tr. West
11284 Oct. 9, 1978	Brown		James Dean		Effie Lenora Brown et al	1089	532		Lot 83 (6) Mill St. East "Alway
11514 Oct. 11, 1978	Brown			Dail S. Wanda	John Wesley Triplett et al	1089	564		Pt. lot 11 High Valley Blvd.
11671 Oct. 12, 1978	Brown	C.A. +	Johnny T.	et al	Paul A. Brown	1089	722		Int. lot 6 Berea Lane
12089 Oct. 17, 1978	"	Arthur E. et al			T. Walter Brashear a Ltd. P.	1089	776	27	Acres, Hwy 29
"	"	Arthur E. et al			Mauldin Cablevision Assn.	1090	53		Easement
12089 Oct. 17, 1978	"	Arthur E. et al			"	1090	53		"
13313 Oct. 30, 1978	Brown	Enterprises of S. C. Inc.			Mauldin Cablevision Assn.	1090	82		Easement
13312 Oct. 30, 1978	Brown	Enterprises of S. C. Inc.			Richard D. Jones, et al	1090	753		Lot 14 Windtree Ct. "Windtree" Sec I
13543 Oct. 31, 1978	Brown	Annice S. Underwood et al	2-27-84	#26290	Broadus S. Jackson, et al	1090	751		Lot 4 Macee Bridge Rd. "Paris View"
"	"	Annice S. Underwood et al	2-27-84	#26290	Tid. Fed. S. + L. Assn.	1091	15		Real Prop. Agree.
"	"	Annice S. Underwood et al	2-27-84	#26290	"	1091	15		"
13774 Nov. 1, 1978	Brown	Enterprises of S. C. Inc.			Jana G.	1091	79		Slopes' Sec. III Lot 180 Bubbling Creek Dr. "Sunny

DIRECT or GRANTOR Index to Deeds — Greenville County, S. C.

Open at Proper Tab according to First Letter or Letters of Name and refer to Buff Sub-Index sheet for page reference.

KEYS PRINTING CO., GREENVILLE, S. C.

(R)

FILE NUMBER DATE OF RECORD	GRANTORS FAMILY NAMES	GIVEN NAMES ABCDEFGHIJ	GIVEN NAMES KLMNO	GIVEN NAMES PQRSTUVWXYZ	GRANTEES	BOOK	PAGE	No. of Acres	BRIEF DESCRIPTION, LOCATION, ETC. (Not Warranted)
13951 Nov. 3, 1978	Brown				Kenneth R. Mardis, et al	1091	191		Slopes "Sec III Lot 179 Bubbling Creek Dr. "Sunny
14393 Nov. 8, 1978	"				William E. Ford Rogers, et al	1091	448	19.0	Ac. Old White Horse Rd.
"	"			Jessie Dean	" " "	1091	448		
15810 Nov. 21, 1978	"				Rachel P. Tripp, et al	1092	378	1.33	Bates Tp. Ac. Kathryn St. Marietta
16145 Nov. 24, 1978	"				Kenis P. Smith, et al	1092	523		Lot 41 Paris View Dr. "Paris View" Sect
16146 Nov. 24, 1978	"				Richard Forrester, et al	1092	525		Lot 40 Paris View Dr. "Paris View" Sect
16268 Nov. 27, 1978	"			Mary M. + Vernon J.	William H. New, Jr. et al	1092	587		Maublin Lot 33 Glendale III Custer Tp.
16415 Nov. 28, 1978	"				Merry E. Hashins, et al	1092	654		Lot 75 + pt. Lot 74 Walnut St. "Overbrook"
"	"				" " "	1092	654		
16628 Nov. 30, 1978	"				Edd Dunbar, et al	1092	773		Lot 4 Chick Springs Tp.
"	"				" " "	1092	773		
17537 Dec. 8, 1978	"				Rebecca P. Lively	1093	438		View "Sec I Pt. Lot 37 Paris View Dr. "Paris
18299 Dec. 18, 1978	"				Daniel E. Heath, et al	1093	862		Lot 32 Paris View Sec. I O'Neal Tp.
18358 Dec. 18, 1978	"				Elizabeth P. + Walter E. Thadus E. Elmer Biggers, et al	1093	884		Lot 8 Cahn Dr.
18530 Dec. 19, 1978	"				Robert C, Jr. Gloria Brown	1094	4		Secs " Int. lot 33 Shamrock Cir. "Shamrock
18507 Dec. 19, 1978	"				Charles B. Joseph E. Fuzia, et al	1093	975		Lot 12-A Shubuta Ct. "Farmingdale"

DIRECT or GRANTOR Index to Deeds — Greenville County, S. C.

(R-1)

Open at Proper Tab according to First Letter or Letters of Name and refer to Buff Sub-Index sheet for page reference.

KEYS PRINTING CO., GREENVILLE, S. C.

FILE NUMBER DATE OF RECORD	GRANTORS FAMILY NAMES	GIVEN NAMES ABCDEFGH	GIVEN NAMES IJKLMNO	GIVEN NAMES PQRSTUVWXYZ	GRANTEES	BOOK	PAGE	No. of Acres	BRIEF DESCRIPTION, LOCATION, ETC. (Not Warranted)
19332 Dec. 29, 1978	Brown	Gora W.			Robert Lee Hudson et al	1094	602		Wardlaw St. Lot 1 "Loop of Sadron A. Mills" View "St. I"
19921 Jan. 4, 1979	Brown	Enterprises of D. C. Inc. Indiv. et al - Col. Exp. + Co. Tr.			Jack D. Bryant, Jr.	1094	819		Lot 39 Paris View Dr. "Paris"
19920 Jan. 4, 1979	Brown	Alenda G. Indiv. et al			Donnie S. Baukum	1094	816		Lot 16 Emma St.
" "	"	Alva			" "	1094	816		
19996 Jan. 5, 1979	Brown	Enterprises of D. C. Inc.			George C. Georgiader, et al	1094	861		Lot 90 "King Acres" Chick Springs Sp.
20284 Jan. 9, 1979	Brown		J. W. et al		William Earl Harvey, Jr.	1095	51		Lot 4 Oak Forest Dr. Chick Springs Sp.
" "	"		et al Katherine		" " " "	1095	51		
20392 Jan. 9, 1979	Brown	Enterprises of D. C. Inc. et al			Terry D. Gregory, et al	1095	88		Lot 15 "Windtree Ct. Windtree" Springs Sp.
20283 Jan. 9, 1979	Brown	Caroline Harvey Indiv., Co-Exp. & Co. Tr.			James W. Brown, et al	1095	50		Lot Emma St. (W. Pinnett St) Chick
20311 Jan. 9, 1979	Brown	Alenda G. et al Indiv.			Alvin Locke	1095	70		Pt. Lot 3 Scott Drive
" "	"	Alva, et al			" "	1095	70		
20536 Jan. 11, 1979	Brown	David A. et al		# 13926 Mar 31, 1989 BK. 1359 P. 15	James L. Reed, et al	1095	186		Conditional Assignment of Leases
" "	"	Henry J. Jr. et al		# 13926 Mar 31, 1989 BK. 1359 P. 15	" " "	1095	186		
21311 Jan. 18, 1979	Brown	David Kirk			Daniel S. Pickens	1095	602		Club Sec. 3-N Lots 714 + 715 Whippoorwill Country Sec. I
21882 Jan. 25, 1979	Brown	Enterprises of D. C. Inc.			Gary P. Hawkins, et al	1095	978		Lot 36 Paris View Dr. "Paris View" Sec. I
21914 Jan. 25, 1979	Brown	Enterprises of D. C. Inc.			James I. Cox, et al	1096	2		Lot 45 Paris View Dr. "Paris View"

DIRECT or GRANTOR Index to Deeds — Greenville County, S. C.

Open at Proper Tab according to First Letter or Letters of Name and refer to Buff Sub-Index sheet for page reference.

KEYS PRINTING CO., GREENVILLE, S. C.

FILE NUMBER	GRANTORS FAMILY NAMES	GIVEN NAMES ABCDEFGHIJ	GIVEN NAMES KLMNO	GIVEN NAMES PQRSTUVWXYZ	GRANTEES	BOOK	PAGE	No. of Acres	BRIEF DESCRIPTION, LOCATION, ETC. (Not Warranted)
DATE OF RECORD									
22031 Jan. 26, 1979	Brown	Charles B.			Ruth M. Blackator, et al	1096	50		IV" Lot 13 Shubuta Ct. "Farmington" "Sunny Slopes"
22039 Jan. 26, 1979	Brown	Enterprises of S. C., Inc.		H. et al	Robert C. Magyack, et al	1096	51		Lot 177 Bubbling Creek Dr. Sec. III
22089 Jan. 26, 1979	Brown			Rosa Lee	Herbert E. Owenby, et al	1096	77	3.08	Acc. Callahan Mt. Rd. "Sunny Slopes" Sec. III
22113 Jan. 29, 1979	Brown	Enterprises of S. C., Inc.			Bartholomew S. McGuire et al	1096	120		Lot 183 Bubbling Creek Dr. Hills "No I"
22209 Jan. 29, 1979	Brown			Now 7/12 Due Brown Fidelity Due S.	Thomas Wilkins Nations	1096	166		Lot 22 Kathryn Ct. "Chestnut"
22366 Jan. 31, 1979	Brown	Arden B. + snez			Feloy O. Brown, et al	1096	281	18.6	Acc. O'Neal Tp. Forest"
22563 Feb. 1, 1979	Brown	Herman W.			Roger D. Finch	1096	369		Lot 17 Millbrook Ct. "Pine Knoll"
22962 Feb. 6, 1979	Brown	Cecil G. + Jesse D. + Therral J.		et al	Delia H. Brown	1096	593		Lot 13.22 Acc. = pt. Tract 5 Cribb Springe Tp.
" "	"	Darrell J. + Jerry Lee + Ted,		et al	" "	1096	593		
23188 Feb. 9, 1979	Brown			James A. Jr.	Palmetto Cash Register Co. Inc.	1096	701		Lots 7 + 8 Pendleton St. "Providence"
23444 Feb. 12, 1979	"	Enterprise of S.C. Inc.			Robert S. Brown, et al	1096	808		Lot 42 Paris View, Sec. I
23677 Feb. 15, 1979	Brown			et al Jesse Jim	W. N. Leslie, Inc.	1096	978		Lot 158 "Pebble Creek" Phase I
" "	"			et al Mary G.	" " "	1096	978		
23723 Feb. 15, 1979	Brown			Jerry L.	Lucy N. Johnson, et al	1097	3		Mill "Ft. Inn" Lot 33 Third St. "Woodside" Lane
23950 Feb. 20, 1979	Brown			Mary E.	David Crenshaw, et al	1097	130		Lot Charing Cross Rd. + Carriage
24408 Feb. 23, 1979	Brown	Enterprises of S. C., Inc.			Brent J. Madson, et al	1097	356		Lot 9 Windtree Ct. "Windtree"

DIRECT or GRANTOR Index to Deeds — Greenville County, S. C.

(S-1)

Open at Proper Tab according to First Letter or Letters of Name and refer to Buff Sub-Index sheet for page reference.

KEYS PRINTING CO., GREENVILLE, S. C.

FILE NUMBER DATE OF RECORD	GRANTORS FAMILY NAMES	GIVEN NAMES ABCDEFGH	GIVEN NAMES IJKLMNO	GIVEN NAMES PQRSTUVWXYZ	GRANTEES	BOOK	PAGE	No. of Acres	BRIEF DESCRIPTION, LOCATION, ETC. (Not Warranted)
25636 Mar. 8, 1979	Brown		H. J. Malcolm	W. Bayne	Richard W. Locke, et al	1097	981		Lots 4-11 Blk. 6 Lot 44 + 45 "Norwood Hgts." Also Sec. I
25634 Mar. 8, 1979	Brown			W. Bayne	Richard W. Locke, et al	1097	982		Lot 4 Circle Dr. Chick Springs
25635 Mar. 8, 1979	Brown		Mary Ann Stone		Richard W. Locke, et al	1097	980		Lot Frank (Barnes) + Pine St. "Brookforest" Blk. D
25829 Mar. 9, 1979	Brown	Now Connie Connie	Brenda Harris		Barbara F. English	1098	89		Lot 15 Woodmont Circle St. "Oakland Hgts."
26419 Mar. 12, 1979	Brouse		Nicholl Fordick		Douglas F. Holichy, et al	1098	186		Lot 36 Coz. Oaklawn Ave. + Choice Village Sec. 3 + 4
26021 Mar. 12, 1979	Brown	Grant			Earline Patterson	1098	196		Lot 159 Piedmont Mfg. Co. Springs Tp.
26208 Mar. 14, 1979	Brown			Rojie	Ruby Hughes	1098	326		Lot 33 "Maple Hgts." Green Chick
26759 Mar. 19, 1979	Brown	1-8-82 Bobbie W.	Danniel S. Lusk W.	Ronald W. #15689	Lid. Fed. S. + S. Assn.	1098	764		Real Prop. Agre.
26837 Mar. 20, 1979	Brouse	C. Wendell			Metropolitan Sewer Subd.	1098	934		Right-of-Way (P3-1-1.2)
27297 Mar. 23, 1979	Brown			W. Bayne	Marshall L. Sherman, et al	1099	82		Lot 10 Ureeda Dr. "Sherman Park" Sec. I
27400 Mar. 23, 1979	Brown		Julius T.		Joe H. Thomason	1099	166		Pt. lot 21 Randall St. Sec. A
27555 Mar. 26, 1979	Brown		Michael C. + Sarah B.		James H. Morrow, et al	1099	244		Lot 51 Kent Ln. "Vieta Hills" Easts. Butler Tp.
27578 Mar. 27, 1979	Brown	Carolyn P.		Ralph J.	W. H. Alford	1099	288		Lot 14 Wait St. Blk. 13 E. Highland
27809 Mar. 28, 1979	Brown		Leonard L.		Frankie J. Brown	1099	400	6.65	Ac. Frank Brown Drive H.P.
27969 Mar. 29, 1979	Brown	Estelle			Leslie Donnell Brown	1099	478		Lot Blue Ridge School Rd. Highland R/W
28015 Mar. 29, 1979	Brouse	Charles E.			James S. Morrison, et al	1099	491		Pt. of Forest Chick Springs, etc

DIRECT or GRANTOR Index to Deeds — Greenville County, S. C.

Open at Proper Tab according to First Letter or Letters of Name and refer to Buff Sub-Index sheet for page reference.

KEYS PRINTING CO., GREENVILLE, S. C.

FILE NUMBER DATE OF RECORD	GRANTORS FAMILY NAMES	GIVEN NAMES ABCDEFGH	GIVEN NAMES IJKLMNO	GIVEN NAMES PQRSTUVWXYZ	GRANTEES	BOOK	PAGE	No. of Acres	BRIEF DESCRIPTION, LOCATION, ETC. (Not Warranted)
28373 Apr. 2, 1979	Brown	Edna P.			Manford Lee Brown	1099	686		Lot 87-A, less pt. Myrdale Dr.
28871 Apr. 5, 1979	"			et al Rebekah P.	Williams Builders, Inc.	1099	957		Int. Tract Little Texas Rd. Paris Mt. Tp.
29146 Apr. 9, 1979	"		Jesse Dean		Kenneth D. Brown et al	1100	99	2	Gas. White Horse Rd. East.
29232 Apr. 9, 1979	"	Debra Vest	+	Russell H.	Ida F. Smith	1100	121		Sec. II Lot 35 Engel Dr. "Oaklawn Terrace"
29273 Apr. 9, 1979	"	et al Floyd B.			A. B. Brown, et al	1100	144	18.6	Gas. O'Neal Tp.
29361 Apr. 10, 1979	"	Calvine, Sr.			Darryl J. Brown	1100	223		Land Contract
29515 Apr. 11, 1979	"	Enterprises of D. C. Inc.			Benjamin W. Franklin et al	1100	308		Sec. III Lot 192 Kirby Ct. "Dunny Dopes"
29516 Apr. 11, 1979	"	Enterprises of D. C. Inc.			Randolph F. De Oro, et al	1100	310		Dopes "Sec. III Lot 192 Cedar Creek Dr. "Dunny
29536 Apr. 11, 1979	"	Grant			S/A Earle Patterson Earle Patterson	1100	328		Sec. 3 & 4 For orig. see Deed Bk. 1098-196 Lot 159 "Piedmont Mfg. Co. Village"
29590 Apr. 12, 1979	"	Enterprises of D. C. Inc.			Bruce S. Moses, Jr. et al	1100	385		Sec. I Lot 46 Paris View Dr. "Paris View"
30011 Apr. 16, 1979	"	Enterprises of D. C. Inc.			Bruce S. Stephens, et al	1100	599		Lot 8 Windtree Ct. "Windtree"
30151 Apr. 17, 1979	"			W. Shirley Mae	Mandy C. Wooten	1100	672		Lot 6 Agnew Ave. D'ville Tp.
30643 Apr. 20, 1979	"			Stehm et al Rodney	Dallas K. Meacham et al	1100	921		Lot 292 Capewood Rd.
" Apr. 20, 1979	"			H. Ad Romona	" " "	1100	921		"Westwood" Sec. III D'ville
30694 Apr. 20, 1979	"	Enterprises of D. C. Inc.			Eugene A. Simmons et al	1100	967		"Dunny Dopes" Sec. III Lot 178 Bulbling Creek Dr.
30699 Apr. 20, 1979	"	Dannella C.			Ronnie D. Clayton	1100	969		Unit 37 Stanley Dr. "Harbor Town"

DIRECT or GRANTOR Index to Deeds — Greenville County, S. C.

(T-1)

Open at Proper Tab according to First Letter or Letters of Name and refer to Buff Sub-Index sheet for page reference.

KEYS PRINTING CO., GREENVILLE, S. C.

FILE NUMBER DATE OF RECORD	GRANTORS FAMILY NAMES	GIVEN NAMES ABCDEFGHIJ	GIVEN NAMES JKLMNO	GIVEN NAMES PQRSTUVWXYZ	GRANTEES	BOOK	PAGE	No. of Acres	BRIEF DESCRIPTION, LOCATION, ETC. (Not Warranted)
30791 Apr 23, 1979	Brown		Howell et al Margaret		Maggie Lou Henson, et al	1101	64		Counties Tract 2 = 40.20 Acs. Greenville - Spartanburg Counties
30792 Apr 23, 1979	"		Howell et al Margaret		M. W. Zapp, et al	1101	62		Tract 3 = 68.79 Acs. Greenville - Spartanburg
31143 Apr 25, 1979	"	Enterprises of S. C. Inc			William B. Rector, et al	1101	224		Lot 10 Windtree Ct. "Windtree"
31161 Apr 26, 1979	Brown	Calvine, Jr.			Darryl F. Brown	1101	250		Land Contract Sunny Slopes Sec. III
31767 May 1, 1979	Brown	Enterprises of S. C., Inc.			Dennis R. Bishop et al	1101	569		Lot 190 Bubbling Creek Drive
31775 May 1, 1979	Brown			et al Hilfred D.	Johnny C. Holtzclaw et al	1101	579		Lot 3 Mountain Lake Gardens
31940 May 2, 1979	Brown		Michael E.		Robert J. Krein, et al	1101	659		Lot 16 Holgate Drive Wade Hampton
31850 May 2, 1979	Brown	Bayne + Malcolm H. J.			Billy Joe Thompson, et al	1101	674		Lot 132 Crosby Cir. "Paramount Park"
32132 May 4, 1979	Brown	Indiv., Co-Exec. + Co-Tr.	Glenda C., et al		John Michael Sartain	1101	755	5 Acres Saluda Tp.	
" "	"	Indiv.	Elna, et al		" "	1101	755		
32413 May 7, 1979	Brown	Donald E.	+	Rose S. of S. C. Inc.	Bruce D. Murphy, Jr., et al D. C. Inc.	1101	878		Lot 60 Columbia Circle "College Hgts" "Paris View" Sec. I
33040 May 11, 1979	Brown			Properties	Brown Enterprises of	1102	365		Lots 5 + 6 Muse Bridge Rd.
32927 May 11, 1979	Brown	Enterprises of S. C. Inc.			Steven J. Wilder, et al	1102	250		Lot 7 Windtree Ct. "Windtree" Slopes "Sec. III"
32926 May 11, 1979	Brown	Enterprises of S. C. Inc.			James M. Gothran, et al	1102	252		Lot 188 Bubbling Creek Dr. "Sunny View I"
33170 May 14, 1979	Brown	Enterprises of S. C. Inc.			Carl D. Painter, et al	1102	428		Lot 52 Hwy 290 (formerly 415) Paris
33789 May 18, 1979	Brown			W. Bayne	John J. McCormick, et al	1102	810		Pt Lot 10 Briest Ave.

DIRECT or GRANTOR Index to Deeds — Greenville County, S. C.

Open at Proper Tab according to First Letter or Letters of Name and refer to Buff Sub-Index sheet for page reference.

KEYS PRINTING CO., GREENVILLE, S. C.

(U)

FILE NUMBER DATE OF RECORD	GRANTORS FAMILY NAMES	GIVEN NAMES ABCDEFGH	GIVEN NAMES IJKLMNO	GIVEN NAMES PQRSTUVWXYZ	GRANTEES	BOOK	PAGE	No. of Acres	BRIEF DESCRIPTION, LOCATION, ETC. (Not Warranted)
33968 May 21, 1979	Brown		et al Jean Farrester		Wallace E. Farrester, et al	1102	932		Int. 5.67 Acs. New Wilson Bridge Rd. Sec. I
34341 May 23, 1979	Brown	Enterprises of S.C., Inc.			Brown Properties of S.C. Inc	1103	116		Sets 5+6 Moece Bridge Rd. "Paris View"
34511 May 24, 1979	Brown			W. Roger et al Robert Lee Brown	Roy George, et al	1103	200	}	Lots 19 + 20 "Prop. of Fallis Realty Corp.
" "	"	A/K/A Robert Lee Brown		Robert S.	" " "	1103	200		
35353 May 31, 1979	"	Ethel D.			Helen Shockley, et al	1103	760		Mills Brandon Plant "Sec. I Lot 101/13 Hatch St. "Almy Reni."
35448 June 1, 1979	Brown			Joann S. + Walter H.	Richard C. Essinger, et al	1103	788		Lot 10 Kingsridge Dr. "Botany Woods"
35679 June 4, 1979	Brown	Alan S.			Duke Power Company	1103	999		Right-of-Way
35679 June 4, 1979	Brown	Fred H.			Duke Power Company	1104	2		Right-of-Way
36142 June 6, 1979	Brown			John S. et al	William Hugh Brown et al	1104	222	}	Lot 15 Douglas Dr. "Martindale"
" "	"			Judy G.	" " "	1104	222		
37324 June 15, 1979	Brown			J. B., et al	J. B. Brown, et al	1104	910	}	10 Acres, county road Custer Tp.
" "	"			Minnie Mae, et al	" " "	1104	910		
37502 June 18, 1979	Brown	Charles B.			Michael J. Harris, et al	1104	991		Lot 30 "Stratford" Sec. II Revi"
37759 June 20, 1979	Brown	Enterprises of S.C. Inc.			Michael A. East, et al	1105	178		"Dunny Slope" Sec. III Lot 199 Bubbling Creek Drive.
38487 June 27, 1979	Brown	Fred W. III			Fred W. Brown, Jr. et al	1105	591		Lot 6: 2.50 Acs. Five Oaks Dr.
38931 June 29, 1979	Brown	Enterprises of S.C. Inc.			Thomas N. Davis, et al	1105	810		"Dunny Slope" Sec. III Lot 189 Bubbling Creek Dr.

DIRECT or GRANTOR Index to Deeds — Greenville County, S. C.

(U-D)

Open at Proper Tab according to First Letter or Letters of Name and refer to Buff Sub-Index sheet for page reference.

KEYS PRINTING CO., GREENVILLE, S. C.

FILE NUMBER DATE OF RECORD	GRANTORS FAMILY NAMES	GIVEN NAMES ABCDEFGHIJ	GIVEN NAMES KLMNO	GIVEN NAMES PQRSTUVWXYZ	GRANTEES	BOOK	PAGE	No. of Acres	BRIEF DESCRIPTION, LOCATION, ETC. (Not Warranted)
38997 June 29, 1979	Brown	et al Carroll F			Rennie S. Mitchem, et al	1105	817		Lot 123 Newington Green "Gray Fox Run"
"	"	et al Anita S.			"	1105	817		"
108 July 2, 1979	"	Enterprises of D. G., Inc.			The Works of the City of Greenville Commissioners of Public S. C.	1105	901		Vista Circle. Also R/W + Easements Water lines, mains, etc. Alta, Sans Souci Villa "H'ville Twp. Pt. Lot 25 Brockman Ave.
198 July 2, 1979	"	et al Jesse Timmon			Danford Dale Perry, et al	1105	972		"
399 July 3, 1979	"	Barren S.			Dennis M. Brown, et al	1106	103		Lot 46 Colony Rd. "Points North"
606 July 6, 1979	"	Enterprises of D. G. Inc.			Donald H. Harris, et al	1106	271		"Sunny Slopes" Sec. III Lot 189 Bubbling Creek Dr.
1407 July 12, 1979	"	Enterprises of D. G. Inc.			James A. Binns, et al	1106	606		Lot 4 Windtree Ct. "Windtree"
1678 July 16, 1979	"	Jr. et al James Dean			Robert F. Bowling, et al	1106	768		Lot 3 Hwy. 183
"	"	et al Myra E.			"	1106	768		"
1773 July 17, 1979	"	A/K/a Earnest Somers Ernest, et al			Cornelia Brown Gato	1106	818		Lot 1 Poplar St.
1967 July 18, 1979	"	Co. Tr. Indiv. Hlenda G. et al			Helen Faeize Mulkey	1106	942		Pt. Lot 54 Gordon St. "Earle Subd." H'ville Twp.
"	"	Indiv. E. L. Vas, et al			"	1106	942		"
2325 July 20, 1979	"	Enterprises of D. G. Inc.			Steven S. Carr, et al	1107	109		Sec. III Lot 216 Kirby Ct. "Sunny Slopes"
2636 July 24, 1979	"	et al Clarence R.			Caren Datter	1107	547		Lot 11 Essex Ct. "Essex Court"
"	"	et al Fannie S.			"	1107	547		"
2726 July 25, 1979	"	Bernice + Mary S.			Richard S. Rigdon, et al	1107	588		Hqts. Also pt. Lot 73 Bldg F Lot 70 Gormine Dr. "University"

DIRECT or GRANTOR Index to Deeds — Greenville County, S. C.

2

(V-1)

Open at Proper Tab according to First Letter or Letters of Name and refer to Buff Sub-Index sheet for page reference.

KEYS PRINTING CO., GREENVILLE, S. C.

FILE NUMBER DATE OF RECORD	GRANTORS FAMILY NAMES	GIVEN NAMES ABCDEFGHIJ	GIVEN NAMES JKLMNOPQ	GIVEN NAMES RSTUVWXYZ	GRANTEES	BOOK	PAGE	No. of Acres	BRIEF DESCRIPTION, LOCATION, ETC. (Not Warranted)
6121 Aug 21, 1979	Brown		etal John Belton		Judith Y. R. Anderson	1109	821		Tract 10-B "Pet. Ross Rogers East."
"	"		etal Mary Maud		" "	1109	821		
6139 Aug 21, 1979	"	Charles L.			Cecil B. Brown	1109	818		Butter Tp. Lot. 1.62 Acs. Roper Mts. Rd.
6492 Aug 23, 1979	"	Enterprises of D. G. Inc.			Kenneth Wayne Pressley et al	1109	979		Lot 6 Windtree Ct. "Windtree" Drops "Dec. III"
6728 Aug 24, 1979	"	Enterprises of D. G. Inc.			Jerry K. Scott, et al	1110	101		Pt. Lot 195 Cedar Creek Cir. "Dunwoody"
7001 Aug 28, 1979	"		Joann & Walter D.		Ch. L. Nat'l Bank	1110	298		Real Prop. Agree.
7080 Aug 29, 1979	"		John Lee, Jr. + Rebecca D.		Lynwood R. Stone	1110	312		Lot 34 Heathwood Est. Acc. C. Santt 271.
7513 Aug 31, 1979	"		Ednie		Charlie Barksdale et al	1110	603		Lots 38 + 39 Cherokee Dr. Englewood
7901 Sept 5, 1979	"	Cancelled Donnie S. Inkerley RMC	3-24-82	Dr. et al #	21277 Sat BK. 76-1288	1110	867		Real Property Agreement
"	"	Cancelled Donnie S. Inkerley RMC	3-24-82	Mrs. J. et al #	21277 Sat BK. 76-1288	1110	867		
"	"			Wm. (Bill)	" " " "	1110	867		
7940 Sept 5, 1979	"		J. Bruce		Ray Batson, et al	1110	796	0.73	Acs. View Drive Cir. Jr. Rest
8491 Sept 10, 1979	"	H. Lamar	2-11-82 #18014		Brenda A. Brown	1111	95	25	Acs. County Rd. Fairview Tp.
8418 Sept 10, 1979	"	Henry L. et al	2-11-82 #18014		Bill et al. S + L. Assoc	1111	103		Real Prop. Agree.
"	"	Earline et al			Sat BK. 76-648	1111	103		
8582 Sept 11, 1979	"	George R.			Dorothy H. Brown	1111	144		Hpts. Lot. Lot 95 Virginia Ave. Calson
8802 Sept 13, 1979	"		etal Junior R.		Metropolitan Sewer Indid	1111	443		Agreement
"	"		etal Katie L.		" " "	1111	443		

DIRECT or GRANTOR Index to Deeds — Greenville County, S. C.

Open at Proper Tab according to First Letter or Letters of Name and refer to Buff Sub-Index sheet for page reference.

KEYS PRINTING CO., GREENVILLE, S. C.

(W)

FILE NUMBER DATE OF RECORD	GRANTORS FAMILY NAMES	GIVEN NAMES ABCDEFGH	GIVEN NAMES IJKLMNO	GIVEN NAMES PQRSTUVWXYZ	GRANTEES	BOOK	PAGE	No. of Acres	BRIEF DESCRIPTION, LOCATION, ETC. (Not Warranted)
9307 Sept. 17, 1979	Brown				Co. Inc. J. L. Brown Engineering	1111	726	20.98	Acs. Old White Horse Rd.
" "	"				" " "	1111	726		
9450 Sept. 18, 1979	"				Jeffrey H. Wieler	1111	788		Lot 7 E. North St.
9584 Sept. 19, 1979	"				Herman Krieger	1111	866		Lot 9.61 Acs. Hwy 25 Tr. Post
9917 Sept. 21, 1979	"				The Fortis Corporation	1112	24		Cancellation of Right of way and Sewer Easement - for orig. see deed Bk. 1109 pg. 724
" "	"				" " "	1112	24		
9918 Sept. 21, 1979	"				Haldston Transfer, Inc.	1112	25		Right of way and Sewer Easement
10125 Sept. 24, 1979	"				W. Baynes	1112	123		Hills "See. I" Lot 9 Williams St. "Whippoorwill"
10010 Sept. 24, 1979	"				W. Rogen	1112	89		Bond for title - 29 Jumper Street
" "	"				" " "	1112	89		
10302 Sept. 26, 1979	Cancelled July 9, 1980	1-30	97 Deed Bk 11668 pg 112		Thomas C.	1112	240		Agreement
10484 Sept. 27, 1979	"		#06395		Daniel H. Wilson	1112	312		Lot 111 West St. + South St. "Along Mills" Brandon Dec. I
" "	"				" " "	1112	312		
10864 Sept. 28, 1979	"				Harry S. Bruce, et al	1112	607		Pt. Lot 2 Windtree Ct. "Windtree"
10864 Sept. 28, 1979	"				Harry S. Bruce, et al	1112	610		Lot 2 Windtree Ct. "Windtree"
11119 Oct. 2, 1979	"				Betty B. Deaborn	1112	815	1.20	Chick Springs Tp. Acs. Fairview Rd. + Dunbar Rd.

DIRECT or GRANTOR Index to Deeds — Greenville County, S. C.

(W-1)

Open at Proper Tab according to First Letter or Letters of Name and refer to Buff Sub-Index sheet for page reference.

KEYS PRINTING CO., GREENVILLE, S. C.

FILE NUMBER DATE OF RECORD	GRANTORS FAMILY NAMES	GIVEN NAMES ABCDEFGH	GIVEN NAMES IJKLMNOP	GIVEN NAMES QRSTUVWXYZ	GRANTEES	BOOK	PAGE	No. of Acres	BRIEF DESCRIPTION, LOCATION, ETC. (Not Warranted)
11232 Oct. 2, 1979	Brown	Cecil B.			James Charles Brown	1112	863	1.62	Acc. Roper Mt. Rd. Butter Tp
11726 Oct. 8, 1979	Brown	By Frank P. McQueen, Jr., Master	Jonathan D.	Stella Irene	Adm of Veterans' Affairs	1113	151		Lot 56 Chick Spgs Tp
11769 Oct. 8, 1979	Brown			Properties of	Henry Bland, et al	1113	181		Lot 8 Webster Rd.
11965 Oct. 9, 1979	Brown	Betty D.	+	Ray Ernest	L. M. Davis, et al	1113	285		Lot Stadium Drive
12984 Oct. 17, 1979	Brown	Enterprises of S.C. Inc.			Ronald Wayne Johnson et al	1113	773		"Paris View" Sec I Lot 53 S.C. Hwy 415
12983 Oct. 17, 1979	Brown		Luis Fulmer		Bentham Walker McKay et al	1113	785		Quinn Street, W. H. Mauldin Sub st Pt. Lot 13 Alley & Hindman
13121 Oct. 18, 1979	"		Estelle Maggie		Michael Hugh Brown	1113	854	1.7	Right of way 2000 S.C. Hwy 151 - Reserved
13475 Oct. 22, 1979	Brown	Mela Brenda Goff Brown			Clarence O. Freeman	1114	5	25	Acres - less part
13883 Oct. 25, 1979	Brown	Brenda A.			_____	1114	291		Restrictive Covenants
13865 Oct. 25, 1979	Brown	Elna et al			Burger King Corp.	1114	228	1.780	acres Hwy 276 Mauldin
14542 Oct. 30, 1979	Brown		Luis Fulmer		Bentham Walker McKay et al	1114	601		Pt. lot 13 ^{sq.} Alley & Hindman W. (Lawner H. & M.) J. H. Mauldin Sub st .
" "	"		" "		" " " "	1114	601		In orig see Deed book 1113 Pg. 785
14823 Nov. 1, 1979	Brown	Enterprises of S. C. Inc.			James Luis Futrell et al	1114	797		Lot 35 West Drive "Coleman Hgts" "Lopes" Sec. III
14822 Nov. 1, 1979	Brown	Enterprises of S. C. Inc.			James F. Pitman, et al	1114	798		Lot 197 Cedar Creek Dr. "Sunny
15348 Nov. 5, 1979	Brown	Finance Co. Inc.			Bobby Joe Collins et al	1114	967		Lot Wellborn St "Gates" Sec. II
15341 Nov. 5, 1979	Brown	Alvin J. Larry S.			A. Herald Strand, et al	1114	974		Lot 216 Wolkeley Rd. "Del Norte

DIRECT or GRANTOR Index to Deeds — Greenville County, S. C.

(x-1)

Open at Proper Tab according to First Letter or Letters of Name and refer to Buff Sub-Index sheet for page reference.

KEYS PRINTING CO., GREENVILLE, S. C.

FILE NUMBER DATE OF RECORD	GRANTORS FAMILY NAMES	GIVEN NAMES ABCDEFGHIJ	GIVEN NAMES JKLMNO	GIVEN NAMES PQRSTUVWXYZ	GRANTEES	BOOK	PAGE	No. of Acres	BRIEF DESCRIPTION, LOCATION, ETC. (Not Warranted)
19743 Dec. 17, 1979	Brown			Johnny Lwin et al	Wayne R. Lerner et al	1117	469	}	Lot 11 Edgewood Dr. add. "Knollwood Hgts." Mauldin
" "	"			Judy C. et al	" " " "	1117	469		
19823 Dec. 18, 1979	"	Di/a Mary W Aurelia	Brown		Thomas E. Duncan	1117	540	}	Lot. Lots 6, D, & Poinsett St. Greer which Springs Tp. Also int. strip of Lot F Also int. Alley Mauldin
" "	"	"	"		" "	1117	540		
19909 Dec. 18, 1979	"			J. Harvey et al	William F. Finnell	1117	552	}	Lots 6, 7, 8 & 9 Rainbow Circle
19820 Dec. 18, 1979	"			Mildred G. et al	Thomas E. Duncan	1117	541		
" "	"			"	"	1117	541	}	Lot. Lots 6, D, & Poinsett St. Greer which Springs Tp. Also int. in strip of Lot F Also int. Alley
20778 Dec. 31, 1979	"	Enterprises of D. G. Inc.			Alvin S. Hammett, et al	1118	175		
21073 Jan. 3, 1980	"	Enterprises of D. G. Inc.			Marion Willis Thompson et al	1118	370	}	Lot 44 "Paris View"
21267 Jan. 7, 1980	"	Enterprises of D. G. Inc. Myrtle P. & J. J.	83-11-86 # 29684		8+ BK 93-1402 Tid. Fed. D. & L. Assn.	1118	501		
21473 Jan. 8, 1980	"	Enterprises of D. G. Inc.			Stephen E. McCombs et al	1118	570	}	Real Prop. Agree. Slopes" Sec. III Lot 212 Kirksey Ct. "Sunny Slopes" Sec. III
21752 Jan. 11, 1980	"	Enterprises of S.C. Inc.			Wayne M. Bagwell et al	1118	761		
24468 Feb. 12, 1980	"	Charles Paul et al			George J. Rogers	1120	421	}	Lot Wilton St.
" "	"	Helen W. et al			" "	1120	421		
25451 Feb. 22, 1980	"	Enterprises of S.C. Inc.			Larry S. Poole et al	1120	994	}	"Sunny Slopes" Sec. III Lot 206 & pt. Lot 205 Kirksey Ct. "Sunny Slopes" Sec. III Lot 211 Kirksey Ct.
25458 Feb. 22, 1980	"	Enterprises of S.C. Inc.			Jeffrey S. Price et al	1120	995		

DIRECT or GRANTOR Index to Deeds — Greenville County, S. C.

☞ Open at Proper Tab according to First Letter or Letters of Name and refer to Buff Sub-Index sheet for page reference.

KEYS PRINTING CO., GREENVILLE, S. C.

FILE NUMBER DATE OF RECORD	GRANTORS FAMILY NAMES	GIVEN NAMES ABCDEFGHIJ	GIVEN NAMES JKLMNO	GIVEN NAMES PQRSTUVWXYZ	GRANTEES	BOOK	PAGE	No. of Acres	BRIEF DESCRIPTION, LOCATION, ETC. (Not Warranted)
25482 Feb. 25, 1980	Brown	Evelyn P.			Nancy B. Bryant, et al	1121	16		Shille Lot 70 (#13) First St. Woodside Mills District
25917 Feb. 28, 1980	"	Ethel W.	+	Leslie William	William Leslie Brown	1121	237		Lot 127 LeGrand Blvd. "Shurwood"
26112 Feb. 29, 1980	"	Enterprises of S. C. Inc.			Jerry E. Holder, et al	1121	388		Pt. Lot 11 Windtree Ct. "Windtree" See also Deed bk 839 Pg. 321 Supplemental Protective Covenants
26289 Mar. 4, 1980	"	Hugh + Linda H.			"Martindale" Sub'd	1121	588		Sec. I Sub 6 Meece Bridge Rd. "Pavia View"
26694 Mar. 7, 1980	"			S.C. Inc. Properties of	Thelma Otto Boehme	1121	778		
27422 Mar. 14, 1980	"	Alberta W.			Clara Waters	1122	160	1	acre Miller Rd. O'Neal Tp.
27335 Mar. 14, 1980	"	Enterprises of S.C. Inc.			Virginia J. Lee	1122	178		Lot 16 Hwy 415 "Pavia View", Sec. I Acres" Sec. H
27768 Mar. 18, 1980	"			W. Bayne	Daniel J. Mengel et al	1122	308		Lot 23 Broughton Dr. "Craftstone"
27793 Mar. 19, 1980	"	Enterprises of S.C. Inc.			Daniel C. Ewart, Jr. et al	1122	381		Lot "Montevideo"
27962 Mar. 20, 1980	"		Lucille		Nellie Holdemith Butler	1122	538		Sub. Lot 7 Oak St. Hill Tp.
28386 Mar. 25, 1980	"	Doris Waldrop			Hary Richard Waldrop	1122	770	1.01	Acres Keeler Bridge Rd.
28385 Mar. 25, 1980	"	Doris Waldrop			Charles E. Waldrop	1122	772	2	Acres Bates Tp.
28430 Mar. 26, 1980	"			W. Roger	Linda G. Pollard	1122	811		Pt. lot 11 Dempsey St. Slopes, Sec. III
28552 Mar. 27, 1980	"	Enterprises of S.C. Inc.			Michael L. Wilder et al	1122	855		Lot 205 Cedar Creek Dr. Sunny Sep. III
28714 Mar. 28, 1980	"	Enterprises of S.C. Inc.			Audrey C. Nelson	1122	947		Lot 213 Kirby Ct. Sunny Slopes, Sec. II
29145 Apr. 1, 1980	"	Enterprises of S.C. Inc.			Anne K. Carnegie	1123	196		Lot 156 Woodfield Dr. Sunny

DIRECT or GRANTOR Index to Deeds — Greenville County, S. C.

(Y-D)

Open at Proper Tab according to First Letter or Letters of Name and refer to Buff Sub-Index sheet for page reference.

KEYS PRINTING CO., GREENVILLE, S. C.

FILE NUMBER DATE OF RECORD	GRANTORS FAMILY NAMES	GIVEN NAMES ABCDEFGH	GIVEN NAMES IJKLMNO	GIVEN NAMES PQRSTUVWXYZ	GRANTEES	BOOK	PAGE	No. of Acres	BRIEF DESCRIPTION, LOCATION, ETC. (Not Warranted)
29413 Apr. 3, 1980	Brown	Charles V. et al			Elbert Lee Love	1123	385		Lot 8
29764 Apr. 8, 1980	"	Enterprises of S.C. Inc.			Richard L. Vance et al	1123	613		Lot 203 "Sunny Slopes" Sec. 3
30166 Apr. 11, 1980	"	Enterprises of S.C. Inc.			James E. Wynn, Jr. et al	1123	812		Lot 198 Cedar Creek Dr. Sunny Slopes, Sec. III
30358 Apr. 14, 1980	"			W. Bayne	Johnny R. Tanner et al	1123	985		Lot 198 Cedar Creek Dr. Sunny Slopes, Sec. II Lot 53 Wintergreen Lane
30633 Apr. 17, 1980	"	Grady, Jr.			Jeanette C. Brown	1124	50		Lot County Rd. Grove Sp.
30751 Apr. 17, 1980	"			Marion C. et al	W. Leon Campbell	1124	213		see deed bk. 650 pg. 245 Quit Claim lot tract for orig perk
31509 Apr. 25, 1980	"	Billy C. et al			Roger Young et al	1124	611		Pl. Lot 76 Wapford Dr. Cambridge
31568 Apr. 25, 1980	"			Miriam Lee	Michael W. Lovett et al	1124	656	19.8	Acres Saluda Sp.
31939 May 1, 1980	"	Enterprises of S.C. Inc.			Gary R. Hawkins et al	1124	910		Sec. I Pl. lot 37 Paris View Dr. Paris View
32104 May 1, 1980	"	Enterprises of S.C. Inc.			Harry J. Norris et al	1124	998		Sec. III Lot 200 Cedar Creek Dr. Sunny Slopes
32105 May 1, 1980	"	Enterprises of S.C. Inc.			Andrew L. Simons et al	1125	2		Sec. III Lot 199 Cedar Creek Dr. Sunny Slopes
32222 May 2, 1980	"			W. Bayne	James D. Edwards et al	1125	101		Hills" Sec. I Lot 11 Green Fern Dr. "White Oak"
32337 May 5, 1980	"			William A. Jr.	Theda W. Thompson	1125	192		Power of attorney
32279 May 5, 1980	"	Charles B. Bldr. Inc.			Annie Lee Bridwell	1125	143		Lot 11 Albemarle Cir. "Berea Hgts."
33167 May 14, 1980 (next pg)	"			Jr. Robert A.	Wills S.C. In Wills Indenture for Benefit of Anne W. Bergard Southern Bank & Trust Co.	1125	796		Lot 9 Pl. Lot 2 + 1/2 Summer St. also

DIRECT or GRANTOR Index to Deeds — Greenville County, S. C.

(2)

Open at Proper Tab according to First Letter or Letters of Name and refer to Buff Sub-Index sheet for page reference.

KEYS PRINTING CO., GREENVILLE, S. C.

FILE NUMBER DATE OF RECORD	GRANTORS FAMILY NAMES	GIVEN NAMES ABCDEFGH	GIVEN NAMES IJKLMNO	GIVEN NAMES PQRSTUVWXYZ	GRANTEES	BOOK	PAGE	No. of Acres	BRIEF DESCRIPTION, LOCATION, ETC. (Not Warranted)
33497 May 16, 1980	Brown	Emma Lou	W. Marion	L. et al Raymond	Willie Lou B. Fleming	1125	988	}	Int. Tract 6 = 3.20 Acres Grant 7p. also easement
" "	"	George E. Jr.	Juanita et al.	" " " "	" " " "	1125	988		
" "	"		Mary Frances et al	" " " "	" " " "	1125	988		
" "	"		Milton L. et al	" " " "	" " " "	1125	988		
33499 May 16, 1980	"	Emma Lou	W. Marion	L. et al Raymond	Juanita Brown	1125	994	}	Int. Tract 3 = 3.20 Acres + Tract 9 = .50 Acres also easement Grant 7p.
" "	"	George E. Jr.	Mary	" " " "	" " " "	1125	994		
" "	"		Milton L. et al	" " " "	" " " "	1125	994		
33499 May 16, 1980	"	Emma Lou	W. Marion	et al	Raymond Lindsey Brown	1125	991	}	Int. Tract 5 = 3.20 Acres + Tract 10 = .50 Acres Grant 7p. also easement
" "	"	George E. Jr.	Juanita et al	" " " "	" " " "	1125	991		
" "	"		Francis et al	" " " "	" " " "	1125	991		
" "	"		Milton L. et al	" " " "	" " " "	1125	991		
33500 May 16, 1980	"	Emma Lou	Juanita	et al Raymond L.	Marion W. Brown	1125	997	}	Int. Tract 2 = 3.20 Acres also Tract 13 = 1.594 Acres Grant 7p. also easement
" "	"	George E. Jr.	Francis et al	" " " "	" " " "	1125	997		
" "	"		Mary	" " " "	" " " "	1125	997		
" "	"		Milton L. et al	" " " "	" " " "	1125	997		

(over)

DIRECT or GRANTOR Index to Deeds — Greenville County, S. C.

Open at Proper Tab according to First Letter or Letters of Name and refer to Buff Sub-Index sheet for page reference.

KEYS PRINTING CO., GREENVILLE, S. C.

(AA)

FILE NUMBER DATE OF RECORD	GRANTORS FAMILY NAMES	GIVEN NAMES ABCDEFGHIJ	GIVEN NAMES KLMNO	GIVEN NAMES PQRSTUVWXYZ	GRANTEES	BOOK	PAGE	No. of Acres	BRIEF DESCRIPTION, LOCATION, ETC. (Not Warranted)
33501 May 16, 1980	Brown	Emma Lou	Marion W.	Raymond L.	Melton Lee Brown	1126	1	} Int. Tract 7 = 3.20 Acres also Tract 11 = 1.396 Acres also easements Dentt Sp.	
"	"	George E. Jr.	Juanita,	etal	" " "	1126	1		
"	"		Mary Frances	etal	" " "	1126	1		
33636 May 20, 1980	"	A. B. +	Mary L.		Billy B. Brown etal	1126	83	0.39 acre O'neal Camp Rd. O'neal Sp.	
33788 May 21, 1980	"	Enterprises of S. C. Inc.			James P. Beebe etal	1126	163	"Coleman Hgts." Lot 48-B Alta Vista Circle	
33907 May 22, 1980	"			W. Bayne	Mary Ann Brown	1126	241	Lot 60 "Points North" Slope Sec-3	
34028 May 23, 1980	"	Enterprises of S. C. Inc.			Jayce C. Tate	1126	309	Lot 202 Cedar Creek Dr. Sunny	
35120 June 6, 1980	"		Ida E.		Benjamin B. Adkins	1127	117	21.52 acre Jordan Rd. O'neal Sp.	
35119 June 6, 1980	"		Ida E.		Coney Williams Adkins	1127	131	10 acres Packs Mountain	
35227 June 9, 1980	"	Ann S. Lindsey	Michael H.	6-2-86 # 40172	The Bank of New York	1127	192	Real Property Agreement St. "Roosevelt Hgts." Sec. A Bates Sp.	
35372 June 10, 1980	"				Robert F. Laura Thompson	1127	236	lots 7+13 Cor. West Rd. + Mills Sec. B	
35524 June 12, 1980	"	Henry J., Jr.			Olivia Henson Brown	1127	334	Lot 302 Wembley Rd. "Lower East" Egtn.	
35861 June 16, 1980	"		Isabell D.		Hugh V. Duck	1127	538	1.50 acres = Lot 7 White Horse Rd.	
36697 June 25, 1980	"	Garmen S.			Robert S. Brown etal	1128	150	Lot 9+10 "Terrace Gardens" In Aug. see Deed Bk. 1125 Pg. 837	
36814 June 26, 1980	"	Glenda C. Indiv. & Co. - E & Co. - Inc.		etal	Nancy S. Koway	1128	223	Quitclaim, Lot 32 (6 th Ave) Converse	
"	"	Elva, etal			" "	1128	223		

DIRECT or GRANTOR Index to Deeds — Greenville County, S. C.

(AA)-1

Open at Proper Tab according to First Letter or Letters of Name and refer to Buff Sub-Index sheet for page reference.

KEYS PRINTING CO., GREENVILLE, S. C.

FILE NUMBER DATE OF RECORD	GRANTORS FAMILY NAMES	GIVEN NAMES ABCDEFGHIJ	GIVEN NAMES JKLMNO	GIVEN NAMES PQRSTUVWXYZ	GRANTEES	BOOK	PAGE	No. of Acres	BRIEF DESCRIPTION, LOCATION, ETC. (Not Warranted)
July 1, 1980 129	Brown			etal Rossmore	Lauren Electric Corp. Inc.	1128	538		Right of way Easement
" "	"			etal Pruhy	" " "	1128	538		
July 2, 1980 176	"	David C.			James L. Reese etal	1128	566		Hgts"
July 8, 1980 593	"			S.C. Inc. Properties	Darby Place		359		Lot 129 Wilburn Ave. "Western Streets & Roads of Greenville County Dedication & Transfer of
July 14, 1980 1107	"			S.C. Inc. Properties	Darby Place	1129	83		Restrictions
July 18, 1980 1593	"	Enterprises of S.C. Inc.			Roland E. Ransom, etal	1129	476		Lot 118 Calmar Dr. "Calmar Hgts"
July 22, 1980 1876	"	Enterprises of S.C. Inc.			Patey H. Coburn	1129	626		Lot 201 Sunny Slopes Sec. 3
July 23, 1980 2121	"	Enterprises of S.C. Inc.			Homer A. Aspray, Jr. etal	1129	751		Slopes" Sec. III Lot 172 Bridwell Rd. "Sunny
July 25, 1980 2320	"	Norothy S. +	Robert J.		James E. Love, etal	1129	858		Lot 2 "Pebble Creek" Phase I
July 29, 1980 2590	"		Nellie L.		Sandra B. Hinton	1129	960		Etal Lot 40 Barcelona St. "Valencia
July 30, 1980 2776	"	Ella Mae Jew, etal			Ratterree - James Agency etal	1130	65		Agreement
July 30, 1980 2775	"	Ella Mae Jew Hudson			Ratterree - James Agency etal	1130	57	12.58	acres M ^o Elkhay Rd.
July 31, 1980 2852	"	Enterprises of S.C. Inc.			George L. Woodward	1130	133		Dr. "Calman Hgts." Lot 48-A Alta Vista Cir. + Thompson
Aug 4, 1980 3148	"		Linda H. +	William Hugh	Carl B. Arvidson	1130	358		Lot 15 Douglas Dr. Martindale
Aug 6, 1980 3451	"	Norothy S.		Robert J.	James E. Love, etal	1130	524		see Deed Bk 1129 Pg. 858 Lot 2 Pebble Creek Phase I. For acing

next page

DIRECT or GRANTOR Index to Deeds — Greenville County, S. C.

☞ Open at Proper Tab according to First Letter or Letters of Name and refer to Buff Sub-Index sheet for page reference.

KEYS PRINTING CO., GREENVILLE, S. C.

(BB)

FILE NUMBER DATE OF RECORD	GRANTORS FAMILY NAMES	GIVEN NAMES ABCDEFGHIJ	GIVEN NAMES JKLMNO	GIVEN NAMES PQRSTUVWXYZ	GRANTEES	BOOK	PAGE	No. of Acres	BRIEF DESCRIPTION, LOCATION, ETC. (Not Warranted)
4159 Aug. 12, 1980	Brown			Michael K. et al	Blue Ridge Electric Coop. Inc.	1131	25	}	Right of way - Easement
" "	"			Janece J. et al	" " "	1131	25		
4111 Aug. 12, 1980	"			Franklin Leo et al	David L. Pearce	1130	983	} 18	acres old White Horse Rd.
" "	"			Dean Jessie et al	" " "	1130	983		
4343 Aug. 13, 1980	Brown			Albert L. et al	Ralph S. Crawley	1131	60	}	Lot 28 Rtn Pinehurst Dr. "Cedar Swace"
" "	"			Floye L. et al	" " "	1131	60		
4344 Aug. 13, 1980	"			By Mobile Frank P. Mc Gowen, Jr. Hattie Sweeney	G. Lawrence Story et al	1131	54	}	Lot Davis Rd. South Tp.
4437 Aug. 14, 1980	Browne			C. Wendell	Miles M. Adair	1131	177		
4712 Aug. 15, 1980	Brown			Enterprises of S.C. Inc.	James R. Hamby, et al	1131	334	}	Lot 44 Pisgah Dr. Paris Hgts Slopes " Sec. III Lot 173 Bridwell Rd. "Sunny Slopes" Sec. III
4713 Aug. 15, 1980	Brown			Enterprises of S.C. Inc.	John J. Carlton, et al	1131	336		
5392 Aug. 22, 1980	Brown			Carmen L.	Robert L. Brown, et al	1131	759	}	Lot 51 "Terrace Gardens"
5531 Aug. 22, 1980	Brown			Jimmy L. et al	Jerry D. Stancell, et al	1131	783		
5509 Aug. 22, 1980	Brown			Enterprises of S.C. Inc.	Walter B. Estes, Jr.	1131	788	}	Lot 6 Richardson St. Lulle Slopes Sec. III Lot 171 Bridwell Rd. Sunny For orig see Deed BB. 1129 Pg. 83 amendment to Restrictive Covenants
5751 Aug. 25, 1980	Brown			Properties of S.C. Inc.	Narby Place et al	1131	868		
5646 Aug. 25, 1980	Brown			C. III Jonathan et al	Marcus A. O'Connell et al	1131	864	}	Lot 14 Mauldin Cir "Mauldin meadows"
" "	"			Nancy P., et al	" " "	1131	864		

DIRECT or GRANTOR Index to Deeds — Greenville County, S. C.

(BB)-1

Open at Proper Tab according to First Letter or Letters of Name and refer to Buff Sub-Index sheet for page reference.

KEYS PRINTING CO., GREENVILLE, S. C.

FILE NUMBER DATE OF RECORD	GRANTORS FAMILY NAMES	GIVEN NAMES ABCDEFGHIJ	GIVEN NAMES JKLMNOPQ	GIVEN NAMES RSTUVWXYZ	GRANTEES	BOOK	PAGE	No. of Acres	BRIEF DESCRIPTION, LOCATION, ETC. (Not Warranted)
6073 Aug. 27, 1980	Brown	Annie T.			<i>et al</i> Ralph Hansson	1132	71		"Pleasantdale" Lot 13 Pleasantdale Cir.
6352 Aug. 29, 1980	"			S.C. Inc. Proprietor of	Marilyn L. Jarvis	1132	285		Lot 5 Mecca Br. Rd. "Paris View" Sec. I
6463 Aug. 29, 1980	"		N. Keith		C. Gene Wilkie, <i>et al</i>	1132	314		Lot 1 Monticello Rd. "Monticello Estate" Sec. I
6623 Sept. 2, 1980	"			W. Bayne att'y in fact for J. J. Southall	Hugh B. Kirkpatrick, <i>et al</i>	1132	429		Lot 10 Spruce Ct. White Oak Hills
7396 Sept. 8, 1980	"		James C.		Gladys L. Perrin	1132	781	1.53	acres Sec. III
7462 Sept. 8, 1980	"	Enterprises of S.C. Inc.			Sherry H. Duff	1132	816		Lot 207 Kirkway Ct. Sunny Slopes
7698 Sept. 9, 1980	"	Enterprises of S.C. Inc.			Sherry H. Duff	1132	881		"Mission Place" Sub-Division Restrictive Covenants for
7549 Sept. 9, 1980	"	Elaine, <i>et al</i>			Robert E. Bishop, <i>et al</i>	1132	849		Lot 16 Oak Forest Dr. "Oak Forest"
8131 Sept. 15, 1980	"	A. B. + Inez			Doris Brown	1133	309	1.0	Acres Bartons Chapel Rd.
8373 Sept. 16, 1980	"			Rebekah R.	Western Carolina Sewer Authority	1133	514		Right of Way (485-1-13.2)
8383 Sept. 16, 1980	"	<i>et al</i> Charles			Otis Brown	1133	543		Lot lot Maloy St.
"	"	<i>et al</i> Frank			" "	1133	543		Life Estate
8672 Sept. 17, 1980	"	of S.C. Enterprises Inc.			J. C. Burns, Jr. <i>et al</i>	1133	702		Sec. III Lot 169 Bridwell Rd. Sunny Slopes
9175 Sept. 23, 1980	"	By J. Elliott Williams U.S. Marshall			Farmer Home Administration United States of America.	1133	994		Lot 69 Chesley Dr. The Village
9340 Sept. 24, 1980	"	Josephine J. d/b/a Brown Const. Co.			<i>et al</i> Donald S. Gibson	1134	53		Rd. Phase II - A Lot 1 "White Oak Hills" Soluda Lake
9519 Sept. 25, 1980	"	consulted Dennis S. Jenkins	10-29-90 S.S. 5K. 12/1/80		development authority Greenville County	1134	295		Real Prop. Agree.

DIRECT or GRANTOR Index to Real Estate Deeds - Greenville County, S. C.

Open at Proper Tab according to First Letter or Letters of Name and refer to Buff Sub-Index sheet for page reference.

(cc)

1980 PRINTING CO., GREENVILLE, S. C.

FILE NUMBER	GRANTORS FAMILY NAMES	GIVEN NAMES ABCDEFGH	GIVEN NAMES IJKLMNO	GIVEN NAMES PQRSTUWXYZ	GRANTEES	BOOK	PAGE	NO. OF ACRES	BRIEF DESCRIPTION, LOCATION, ETC. (NOT WARRANTED)
9632 Sept. 25, 1980	Brown			Robert L. ^{et al}	David L. McChure ^{et al}	1134	247		Gardens' Lot 10 Farrar Lane Terrace
9852 Sept. 29, 1980	"			Robert L. ^{et al}	Samarck Mukherjee ^{et al}	1134	404		Gardens" Lot 51 Rockcrest Dr. Terrace
10121 Sept. 30, 1980	"			W. Bayne	Bruce A. Windham ^{et al}	1134	514		Hills" Phase II-B Lot 6 Lenhardt Ct. White Oak
10232 Oct. 1, 1980	"	C.A.			Jaylen Fire & Sewer Dist.	1134	686		Right of way (T8-4-15.1)
10174 Oct. 1, 1980	"			Minnie L. ^{et al}	Ella Williams	1134	601		Lat. Baldwin Bridge Rd.
10199 Oct. 1, 1980	"			Minnie L. ^{et al}	J. N. Green	1134	605		Lat. Baldwin Bridge Rd.
10198 Oct. 1, 1980	"			Minnie L. ^{et al}	Rosa Lee Allen	1134	607		Lat. Baldwin Bridge Rd.
10197 Oct. 1, 1980	"			Minnie L. ^{et al}	Lila Mae Aypher	1134	609		Lat. Allen Rd.
10740 Oct. 6, 1980	"	of S.C. Inc. Enterprises			Jeffrey C. Lindsey ^{et al}	1134	925		Lot 48-C, Coleman Hgts. Alta Vista Dr.
11193 Oct. 9, 1980	"			Joe A.	Henry L. Sullivan ^{et al}	1135	116		Pt. lot 55 para St. Eastover St. Mark Rd.
11386 Oct. 10, 1980	"	Charles P.			Helen W. Brown	1135	245		Lat Pt. tract 2 Cr. Chick Spg. &
11333 Oct. 10, 1980	"			Martha L.	Martha Elizabeth Brown	1135	208	0.03	acres also lot Hwy 101 O'neal Tp.
11766 Oct. 14, 1980	"	of S.C. Inc. Enterprises			Peggy J. George	1135	450		Lot 38 West Dr. "Coleman Hgts"
12223 Oct. 17, 1980	"	of S.C. Inc. Enterprises			Glen Miller, Jr. ^{et al}	1135	736		Lot 39 West Dr. Coleman Hgts.
12699 Oct. 22, 1980	"	of S.C. Inc. Enterprises			Barry G. Barbours ^{et al}	1135	982		Lot 37 West Dr. Coleman Hgts.
13022 Oct. 24, 1980	"	of S.C. Inc. Enterprises atty in - put for Grace C. Russell			Ann M. Brown	1636	139		Lat. Vannoy Street

DIRECT or GRANTOR Index to Real Estate Deeds -- Greenville County, S. C.

(cc) - 1

Open at Proper Tab according to First Letter or Letters of Name and refer to Buff Sub-Index sheet for page reference.

KEYS PRINTING CO., GREENVILLE, S. C.

FILE NUMBER DATE OF RECORD	GRANTORS FAMILY NAMES	GIVEN NAMES ABCDEFGHIJ	GIVEN NAMES JKLMNOPQ	GIVEN NAMES RSTUVWXYZ	GRANTEES	BOOK	PAGE	No. of ACRES	BRIEF DESCRIPTION, LOCATION, ETC. (NOT WARRANTED)
12905 Oct. 24, 1980	Brown	Carmen L.			Robert L. Brown et al	1136	79		Lot 58 Terrace Gardens
13097 Oct. 27, 1980	"			W. Bayne	David F. Roberts et al	1136	186		Lot 8 Lenhardt Court
13143 Oct. 27, 1980	"	(Edwin) et al Charles Edward			Thomas J. Mugik et al	1136	218		Lot 36 Pt. 37 Edwards Forest Sec. 4
"	"	Frankie D.			" " " "	1136	218		
13388 Oct. 29, 1980	"		Joy		Carolyn L. Root management, Inc.	1136	350		East Lynne Addition Lot 130 Johnson St. (N/A Amintank et)
13613 Oct. 30, 1980	"			Robert A.	Merrill Lynch Relocation	1136	425		Lot 38 Chisolm Trail "Parkins Mill Dev. Sec. 2 Butler Tp.
"	"			Rebecca W.	" " "	1136	425		
14041 Nov. 4, 1980	"		King D.		Victor Gardner et al	1136	700		Lots 118 + 119 Brutown Hill Tp. Sec. II
14097 Nov. 4, 1980	"	Cecil G.			Century 21 Chapman-Shelley	1136	706		Lot 87 Bena Forest Cir "Bena Forest"
"	"	Gail B.			" "	1136	706		
14394 Nov. 7, 1980	"	Enterprises of L.C. Inc.			Jeresa K. Springfield	1136	991		Sunny Slopes Sec. III Lot 184 Bubbling Creek Dr.
14556 Nov. 10, 1980	"	J. B.			Cola Lee Brown	1137	67		Lot Brist Ave. Hills Ph. II
14879 Nov. 13, 1980	"	Charles B. Bldis.			Rosemary M. Blank	1137	250		Lot 12 Saluda Lake Rd. White Oak Belle Mead Sec. III
15434 Nov. 19, 1980	"			William J.	Century Associates, Inc.	1137	558		Lot 287 Cr. Marlboro Dr. + Lancaster Ln.
15979 Nov. 25, 1980	"	Carmen L.			Sarahy L. Couch	1137	918		Pt. Lot 100 York Dr. Camilla Park
15971 Nov. 25, 1980	"	Charles D. + Karen D.			Leroy W. Julp, et al	1137	891		Lot 17 Delta Dr. "Longforest Acres"

DIRECT or GRANTOR Index to Deeds — Greenville County, S. C.

Open at Proper Tab according to First Letter or Letters of Name and refer to Buff Sub-Index sheet for page reference.

KEYS PRINTING CO., GREENVILLE, S. C.

FILE NUMBER DATE OF RECORD	GRANTORS FAMILY NAMES	GIVEN NAMES ABCDEFGHIJ	GIVEN NAMES JKLMNO	GIVEN NAMES PQRSTUVWXYZ	GRANTEES	BOOK	PAGE	No. of Acres	BRIEF DESCRIPTION, LOCATION, ETC. (Not Warranted)
16161 Nov. 26, 1980	Brown				W. Bayne Melvin C. Debreath	1137	960		pt Lot 12
16212 Nov. 26, 1980	"	Mrs. Arthur			William J. Guthrie et al	1138	19		Lot 1 Luckytown Sec. I
16270 Nov. 28, 1980	"	Debra H.	+	Robert A.	J. Mark Welle, et al	1138	56		253 Lot 2 Samarack Trail + Hwy
16301 Nov. 28, 1980	"	Enterprises of S.C. Inc.			Gerard J. Gill et al	1138	67		Lot 1 West Dr. "Coleman Hgls"
16611 Dec. 2, 1980	"	Ann S. Lusk Myrtle P. Beulah E. Adams	3-11-86 #429684 1st BK	93-14207 Loan assoc.	Fidelity Federal Savings +	1138	255		Real Prop Agree D'neal Tp.
16729 Dec. 3, 1980	"	Beulah E.			Bobby E. Stone et al	1138	287		Tract I (35.95 acs) Lisa Tracts
17000 Dec. 5, 1980	"	Gary	+	Sandra C.	J. W. Brown	1138	496		Lot 3 Wendy Lane Wendy Lane
17350 Dec. 9, 1980	"	Carrie L.			Jimmy Manas	1138	664		Lot 3 + pt. Lot 4
17510 Dec. 10, 1980	"		Otis		Emma Brown	1138	760		Int lot Maloy St. O'ville Tp.
17466 Dec. 10, 1980	"		Loreina		Annie G. Horwath	1138	765		Lot Blessingame Rd. Chick App. Tp.
17561 Dec. 10, 1980	"	atly in fact for Hayle D.	John Lee Duncan		Lillian W. Duncan	1138	783		Lot 4 Harding Dr. Buckhorn Village
17961 Dec. 16, 1980	"	Barry	5-24-82 #36079 + Martha S.	Ann S. Lusk	Fidelity Federal Savings + et al	1138	992		Real Prop Agree Sec. I
18119 Dec. 17, 1980	"	Carmen L.			Charlie W. Simmons	1139	123		Lot 94 Fernleaf Dr. Sunny Slopes (Heritage Lakes)
18444 Dec. 22, 1980	"		4 1/2 B + B	Aldis Inc. et al Robert L.	Thomas B. Daniel, et al	1139	320		Lot 72 "Saddle Horse Farms" Yorktown Seven Assoc.
19094 Dec. 31, 1980	"	Douglas G. et al			Yorktown Seven Assoc.	1140	1		Memorandum of Partnership Agree. of
19761 Jan 7, 1981	"	Cola Lee			Frank M. Playco	1140	377		pt. lots 2 + 3 Buist Ave.

DIRECT or GRANTOR Index to Deeds — Greenville County, S. C.

(DD) - |

Open at Proper Tab according to First Letter or Letters of Name and refer to Buff Sub-Index sheet for page reference.

KEYS PRINTING CO., GREENVILLE, S. C.

FILE NUMBER DATE OF RECORD	GRANTORS FAMILY NAMES	GIVEN NAMES ABCDEFGH	GIVEN NAMES IJKLMNO	GIVEN NAMES PQRSTUVWXYZ	GRANTEES	BOOK	PAGE	No. of Acres	BRIEF DESCRIPTION, LOCATION, ETC. (Not Warranted)
19877 Jan. 8, 1981 20020	Brown			Black ^{et al} Washington Jr. Theodora Owens	Kirby Quinn, Jr. et al	1140	451		3 Parcels main St.
Jan 12, 1981 20051	"	Enterprises of S.C. Inc.			Pamela B. Wilder	1140	555		Slopes "Sec. 111 Lot 176 Bubbling Creek Dr. Sunny Dunsmuir St. (James St.) also R/W Lot 13 & pt. Lot 14 Lawrence Rd. & Sec. 3
Jan 12, 1981 20212	"	Eugene C. S.C. Inc.			James H. Simkins	1140	513		Lot 168 Bridwell Rd. Sunny Slopes
Jan 13, 1981 20149	"	Enterprises of		at in fact for T. G. Southwick	Donna C. Price	1140	648		Sec. 3
Jan 13, 1981 20651	"		James C.		Frances W. Ellenburg Prop of	1140	656	3.05	Acres Less 1.53 acres
Jan 16, 1981 20884	"	Dorothy Little et al			Richard F. Watson Jr. et al Inc.	1141	3		Deed Bk. 690 pp. 531 & H. 758 pp. 116 Release of Restriction for Dig. su Estate.
Jan 20, 1981 20900	"	David C. Jr. &	Thomas C.		Pine Valley Enterprises	1141	234	6.85	Acres Foothills Rd. Green Valley
Jan 20, 1981 21160	"		Lucille H.		Bill Maddox & Co. Inc.	1141	243		Acres Paris Mt. Tp. Ditch Lot 23 Courtland Dr. Highview
Jan 23, 1981 21322	"			Robert L. et al	James A. Gardner, et al	1141	434		Buena Vista Sec. D Lots 39, 40 & 41 Rose Garden St.
Jan 26, 1981 21341	"		N. Keith		Ernest R. Saldek, et al	1141	495		"Monticello Estate" Lot 2 W. Monticello Rd.
Jan 26, 1981 21459	"			W. Bayne	Alexander B. Ewins et al	1141	498		Acres Lot 24 Braughton Dr. Craftstone
Jan 27, 1981 21764	"	By Judge Frank Epps of Common Pleas		D'Alles Co. Court vs. Thomas E. et al	City of Travelers Rest	1141	586		Closing of Ewins Rd. Court order 81-CP-23-203
Jan 30, 1981 21920	"	Beauford W.			Louie E. Patterson, et al	1141	751		Abney Mills Brandon Plant Sec. 3 Lot 139 Stewart St. & Cooper St.
Feb 2, 1981 22473	"			Roberta R.	Walter L. Bayne, et al	1141	499	2.3	Acres Forestville Rd.
Feb 6, 1981	"			U.S. District Court	U. S. District Court	1142	410		Agreement - Security for Bail Bond for Willie Erskin Johnson #80-132-8
"	"				"	1142	410		

DIRECT or GRANTOR Index to Deeds -- Greenville County, S. C.

Open at Proper Tab according to First Letter or Letters of Name and refer to Buff Sub-Index sheet for page reference.

KEYS PRINTING CO., GREENVILLE, S. C.

(EE)

FILE NUMBER DATE OF RECORD	GRANTORS FAMILY NAMES	GIVEN NAMES ABCDEFGH	GIVEN NAMES IJKLMNO	GIVEN NAMES PQRSTUWXYZ	GRANTEES	BOOK	PAGE	No. of Acres	BRIEF DESCRIPTION, LOCATION, ETC. (Not Warranted)
22513 Feb. 9, 1981	Brown				James H. Ransier, et al	1142	475		Contract of Sale Cedar Lane Rd.
22701 Feb. 10, 1981	"				Sec. of Housing & Urban Dev.	1142	517		} Lot 31 Boling Rd. Oakview Sec. III
"	"				" " " " " "	1142	517		
22844 Feb. 12, 1981	"				Dorothy R. Barnes	1142	610		
23358 Feb. 14, 1981	"				Evelyn P. Brown	1142	924		S'ville Lot 70 (#13) East St. "Woodside Mills"
23692 Feb. 20, 1981	"				Ronnie W. Albersen	1143	80	6.34	} acres Ray Rd.
" "	"				" " " "	1143	80		
" "	"				" " " "	1143	80		
23728 Feb. 23, 1981	"				James L. Boggs, et al	1143	131		
23788 Feb. 23, 1981	"				W. Bayne Joanne C. Snyder, et al	1143	145		Rd. Lot 25 Cr. Williams + Lubbs mtn.
24149 Feb. 26, 1981	"				Fred L. Susan Brown	1143	321		Sec. 2 Lots 102, 103 + 104 "Arondale Forest"
24352 Feb. 27, 1981	"				S.C. M. Properties of Marten E. Royards, et al	1143	410		Lot 198 Peppertree Sec. 3
24386 Mar. 2, 1981	"				W. Bayne Charles R. Collinger, et al	1143	454		Lot 12 - less pt. Slopes" Sec 3
24573 Mar. 2, 1981	"				Enterprise of S.C. M. Jayce D. Brock	1143	545		Lot 185 Bubbling Creek Dr. Sunny
24615 Mar. 3, 1981	"				Gary A. Sandra C. Brown	1143	581		mt. Lot # Wendy Lane
24916 Mar. 5, 1981	"				Enterprise of S.C. M. Ronald L. Swart, et al	1143	764		Lot 36 West Dr. "Coleman Hgts"

DIRECT or GRANTOR Index to Deeds — Greenville County, S. C.

(EE) - |

☞ Open at Proper Tab according to First Letter or Letters of Name and refer to Buff Sub-Index sheet for page reference.

KEYS PRINTING CO., GREENVILLE, S. C.

FILE NUMBER DATE OF RECORD	GRANTORS FAMILY NAMES	GIVEN NAMES ABCDEFGHIJ	GIVEN NAMES JKLMNO	GIVEN NAMES PQRSTUVWXYZ	GRANTEES	BOOK	PAGE	No. of Acres	BRIEF DESCRIPTION, LOCATION, ETC. (Not Warranted)
25772 Mar. 9, 1981	Brown			J. M. Vending Co. Inc.	J. Mathis Brown	1143	906		Lot Cor. Hwy 291 & Poinsett Hwy 2 ^d Alley Personal Prop.
25117 Mar. 9, 1981	Browne	C. Wendell	Donnie S. Jankensley #23238 <small>REMC</small>	Cancelled - Court order - 3-16-83 - Deed BK. 1194-540	Carroll Anthony Brown	1143	912	3.09	Acres Piedmont ave. Chuck Ayga
25118 Mar. 9, 1981	Browne	C. Wendell	Donnie S. Jankensley #23238 <small>REMC</small>	Cancelled - Court order - 3-16-83 - Deed BK. 1194-540	Carroll Anthony Brown	1143	913		Lot River Falls
25119 Mar. 9, 1981	Browne	C. Wendell	Donnie S. Jankensley #23238 <small>REMC</small>	Cancelled - Court order - 3-16-83 - Deed BK. 1194-540	Carroll Anthony Brown	1143	914		Sec. 8 Pt. lot 3 E. Earle St. & Bennett St.
25874 Mar. 16, 1981	Brown	Fred W. III			Robert E. Hines	1144	413		Lot 18 "Stone Lake Hgts." Sec. 4
25893 Mar. 16, 1981	Brown	Carmen L			Carolina Builders & Realty Inc.	1144	424		Lot 57 Barry Dr. "Lemac Gardens"
25969 Mar. 17, 1981	Brown			J. et al Johnny M.	S. C. Nat'l Bank	1144	501	}	Real Prop. Agree.
" "	"			Arn et al Rebecca	" " "	1144	501		
25934 Mar. 17, 1981	Brown	Fred W. Jr.	Lair J.		Luis U. Navarro, et al	1144	468	2.50	Lot 6 Five Oaks Dr. Mills Village Sec. 6
26928 Mar. 26, 1981	Brown	Anita			Timothy Brown	1145	126		Lot 56 Badger St. Wunear
27322 Mar. 31, 1981	Brown	Charles B. Builders, Inc.			Martha S. Mc Neeley	1145	329		Lot 17 "White Oak Hills" Ph. II-A Sec. III
27753 Apr. 2, 1981	Brown	Enterprises of S. C. Inc.			Alan B. Sweet, et al	1145	604		Lot 167 Bridwell Rd. Sunny Slopes Sec. III
27752 Apr. 2, 1981	Brown	Enterprises of S. C. Inc.			Judy M. Turner et al	1145	606		Lot 166 Bridwell Rd. Sunny Slopes Terrace
28268 Apr. 8, 1981	Brown			Randolph Jr. William	John R. Brakefield	1145	877		Lot 30 Zelma Dr. "Oakland" Sec. III
28477 Apr. 10, 1981	Brown	Enterprises of S. C. Inc.			Bruce M. Denborn, Jr. et al	1146	47		Lot 164 Bridwell Rd. "Sunny Slopes" "Monticello Estate"
28621 Apr. 13, 1981	Brown		N. Keith		Robert H. Robinson, Jr.	1146	91		Lot 3 West Monticello Rd.

DIRECT or GRANTOR Index to Deeds — Greenville County, S. C.

Open at Proper Tab according to First Letter or Letters of Name and refer to Buff Sub-Index sheet for page reference.

KEYS PRINTING CO., GREENVILLE, S. C.

FILE NUMBER DATE OF RECORD	GRANTORS FAMILY NAMES	GIVEN NAMES ABCDEFGH	GIVEN NAMES IJKLMNO	GIVEN NAMES PQRSTUVWXYZ	GRANTEES	BOOK	PAGE	No. of Acres	BRIEF DESCRIPTION, LOCATION, ETC. (Not Warranted)
29106 Apr. 16, 1981	Brown	Gladys H. et al			John Dewey Hawkins	1146	385	23	Acres Berry Mill Rd. Highland Tp.
29038 Apr. 16, 1981	"	Gladys H. et al			Eric J. Alexander, et al	1146	386	6.11	Acres Highland Tp.
30445 Apr. 30, 1981	"			W. Bayne	Daniel W. Salter, et al	1147	207		Lot 48 Cox Dr. Sunny acres
30562 May 1, 1981	"		Joseph R.		Levin Hawthorn,	1147	274		Mt. Lot 5 (1 acre)
31128 May 7, 1981	"		Joseph R. et al		Wilson Investors Realty Inc.	1147	633		Lot 15 Patti Dr. "Staunton Hgte"
31320 May 8, 1981	"			Robert L.	Carolina builders &	1147	731		Lot 28 "Sunace Gardens" Horiz Prop. Reg.
31316 May 8, 1981	"			Winifred E.	Amelia E. Brown	1147	732		Mt. Dawn Townhouse #52-F O'Neal Tp.
31401 May 11, 1981	"		James E.	Sizemore	Carl J. Rhymen, Jr.	1147	790	2.91	Acres Berry Mill - O'Neal Rd. Hantt Tp.
31442 May 11, 1981	"		att'y in prob for Brill	Rosemary	David L. Lolis, et al	1147	807		Lot 15 Rosalee Dr. Cutler Ridge Hgte." Sec. II
31697 May 13, 1981	"	Williams Betty Lou			John Charles Brown	1147	941		Mt. Lot 62 & Strip, "White Horse Gardens"
32263 May 19, 1981	"			Robert L.	Donald L. Odom	1148	345		Lot 32 Barry Dr. "Sunac"
32395 May 20, 1981	"			Walter W.	Elizabeth F. Christensen	1148	498		Bill of Sale & Acknowledgement
32282 May 20, 1981	"		Henry L. &	John m. J. & Samuel	Church of Christ	1148	369	6.46	Acres. Ray Road
"	"		James Allen		" "	1148	369		
32741 May 26, 1981	"			Robert L.	Stephen J. Wright et al	1148	883		Gardens Lot 9 Larran Low "Sunac" Spec. Tp.
33666 May 29, 1981	"		Leone C.		Charlotte Marjorie B.	1148	968	0.86	Acres - Lot Sunrise Rd Chick

DIRECT or GRANTOR Index to Deeds — Greenville County, S. C.

(FF) -

Open at Proper Tab according to First Letter or Letters of Name and refer to Buff Sub-Index sheet for page reference.

KEYS PRINTING CO., GREENVILLE, S. C.

FILE NUMBER DATE OF RECORD	GRANTORS FAMILY NAMES	GIVEN NAMES ABCDEFGH	GIVEN NAMES IJKLMNO	GIVEN NAMES PQRSTUVWXYZ	GRANTEES	BOOK	PAGE	No. of Acres	BRIEF DESCRIPTION, LOCATION, ETC. (Not Warranted)
33463 June 2, 1981	Brown	Glenda C.	Indiv + Co. Exec + Co. Sr.	etal	Jane Crawford	1149	144	}	Quit Claim Deed Lot 22 River Falls Cleveland Sp.
" "	"	Elva, Indiv.	etal		" "	1149	144		
33584 June 3, 1981	"		James R.	etal	John H. Ferguson	1149	290	}	Lot 64 Chesterfield Estates Sec. III
" "	"		Kelly M.	etal	" " " "	1149	290		
33586 June 3, 1981	"	Glenda C.	Indiv. + Co. Exec + Co. Sr.	etal	Dale Anders	1149	284	}	2 Parts of Tract 5 Paris mtr. Sp. Quit Claim Deed
" "	"	Elva, Indiv.	etal		" "	1149	284		
34312 June 10, 1981	"	Dexter, Jr.			Barbara L. Huff	1149	715	}	Assignment of Contract for Deed. for Arly see Deed Bk 1123 Pg 532
" "	"	Gladys E.			" " "	1149	715		
34384 June 11, 1981	"			Wesley	Duke Power Co	1149	788	}	Right of Way See Deed Bk 1125 Pg. 194
34489 June 12, 1981	"		formerly Theda W. Thompson	Theda W.	William A. Brown Jr.	1149	909		
34790 June 16, 1981	"	Annie Belle G.			Kathy H. Lasley	1150	16	}	Revocation of Power of attorney St. Judgoh Mills Bk 7 Life Est. reversed Lots Fourth
35770 June 25, 1981	"	Mrs. Arthur			John Henry Gambrell	1150	609		
36192 June 30, 1981	"			W. Bayne	Jeffrey H. Dunlap	1150	874	}	Quit Claims Deed Lot Lot 65 Lot 4 St. "Sunny Acres"
582 July 7, 1981	"		J. Bruce		Katey Estine Lunnier	1151	320		
687 July 8, 1981	"	Ella Mae	&	Preston M.	Michael R. McAttee, etal	1151	385	1	acre Pine Dr. O'Neal Sp.

DIRECT or GRANTOR Index to Deeds — Greenville County, S. C.

Open at Proper Tab according to First Letter or Letters of Name and refer to Buff Sub-Index sheet for page reference.

KEYS PRINTING CO., GREENVILLE, S. C.

FILE NUMBER DATE OF RECORD	GRANTORS FAMILY NAMES	GIVEN NAMES ABCDEFGHIJ	GIVEN NAMES KLMNOPQ	GIVEN NAMES RSTUVWXYZ	GRANTEES	BOOK	PAGE	No. of Acres	BRIEF DESCRIPTION, LOCATION, ETC. (Not Warranted)
1562 July 17, 1981	Brown				Hazel Woodard, Jr. et al	1151	956		See III Lot 170 Bridwell Rd. "Sunny Hopes"
1578 July 17, 1981	"			N. Keith	John W. Willis, et al	1151	963		"Monticello Estate" Lots 42 & 43 West Monticello Rd.
1733 July 20, 1981	"			Helen Andrew	John H. Crabtree Jr.	1152	43		Power of attorney Judgeon Mill Village Sec. 2
1817 July 21, 1981	"			Wanda B. et al	Judy Batson	1152	124		Quit Claim Deed Lot 28 Fourth ave
2156 July 24, 1981	"			By atty. in-fact J. M. Brown et al	Paul D. Weathers, et al	1152	355	1.59 acres	Watridge Court
2156 July 24, 1981	"			attly. in-fact for Stephen M. Brown et al	" " " "	1152	355		
2503 July 29, 1981	"			William Leighton et al	John Kenneth Black	1152	551		Place Sec. 5 Int lot 138 Rosebud Ln. Duvenger
2539 July 29, 1981	"			Robert L. et al	Arthur R. Duen, et al	1152	566		"Heritage Lakes" Lot 64 Connemara Place
2849 July 31, 1981	"			Robert et al	James E. Ely, et al	1152	744		mt. lot Ray Rd.
2850 July 31, 1981	"			Samuel	James E. Ely, et al	1152	747		mt. Lot Ray Rd.
2851 July 31, 1981	"			Henry L.	James E. Ely, et al	1152	750		mt. Lot Ray Rd.
2852 July 31, 1981	"			John M. Jr. et al	James E. Ely, et al	1152	753		mt. Lot Ray Rd.
3216 Aug 4, 1981	"			James A., et al	James E. Ely, et al	1152	753		mt. Lot Ray Rd.
3182 Aug 4, 1981	"			Mae D. & Gray L.	Leonard Brown	1153	26		In orig see Deed Bk 10279717 Cancellation of bond for title, 1 acre Highland Tp.
3352 Aug 5, 1981	"			Darrell et al	Wayne J. Lindsey	1152	975		Lot Blue Ridge School Rd.
4100 Aug 14, 1981	"			AKA Glenda Brown et al	Clarence Atkins, Jr.	1153	70		Lot
	"			Bessie	Ulas Moore, et al	1153	532		mt. 0.33 acs. Fairview Tp.

DIRECT or GRANTOR Index to Deeds — Greenville County, S. C.

(66) - 1

Open at Proper Tab according to First Letter or Letters of Name and refer to Buff Sub-Index sheet for page reference.

KEYS PRINTING CO., GREENVILLE, S. C.

FILE NUMBER DATE OF RECORD	GRANTORS FAMILY NAMES	GIVEN NAMES ABCDEFGHIJ	GIVEN NAMES JKLMNO	GIVEN NAMES PQRSTUVWXYZ	GRANTEES	BOOK	PAGE	No. of Acres	BRIEF DESCRIPTION, LOCATION, ETC. (Not Warranted)
4423 Aug 18, 1981 5275	Brown			Nancy H. & William H. S.C. Mc.	American Ind. S. & L. Co.	1153	737		Real Prop. Agree
Aug 27, 1981 5358	"			Properties of etal	Clinton M. Nye, etal	1154	169		Lot 199 Peppertree Sec. 3
Aug 28, 1981	"			Roosevelt	Jerry Lee Brown	1154	224		Land Sales Contract 10 acres Nelson Skin
" "	"			Ruby etal	" " "	1154	224		
5668 Sept 1, 1981 6399	"			Wesley	Duke Power Co.	1154	482		Right of way
Sept 9, 1981 6900	"			Esie Mitchell	Brown Bros, a/c Dan Pte etal	1154	805	1.00	acre
Sept 15, 1981 8390	"			Karen M. & William W. Ind. - Co. Ex. & Co. 20.	Joseph N. Byrum	1155	93		Lot 69 Stratton Place for Orig. as deed Bl. 1027 pg. 258
Oct. 2, 1981 8477	"			Blenda C. etal DBA B+B amusement	Robert L Smith	1156	188	44.76	acre off Fats Dill Rd.
Oct. 5, 1981 9544	"			Billy E. Indiv etal	Collins Music Co. Mc. Transportation etal	1156	217		Cain Machine Agreement
Oct. 15, 1981 9546	"				S. C. Dept. of Highways & Public	1156	845		Agreement
Oct. 15, 1981 9579	"			Mc.	Allen Temple Baptist Church	1156	843		Lot Green ave.
Oct 15, 1981 10165	"			Carolyn & J. Bearden of S.C., Mc.	Perry E. Burton	1156	866	.82	acre marked Beech Rd. Sec. 3
Oct 22, 1981 10207	"			Properties	Jon H. Carlson, etal	1157	189		Lot 203 Joy Row "Peppertree"
Oct 23, 1981 10304	"			Drene C. etal S.C., Mc.	Thu Van Nguyen, etal	1157	217	.74	acre Pelham St. Green! Sec. 3
Oct. 26, 1981 10539	"			Properties of	James Carter Bell, etal	1157	289		Lot 195 Joy Row "Peppertree" "Lake Front", Sec. 1
Oct. 28, 1981	"			Linda Sue	Stephen D. Gold, etal	1157	406		Bl. lot 84 Lake Fairfield Dr.

DIRECT or GRANTOR Index to Deeds — Greenville County, S. C.

()

☞ Open at Proper Tab according to First Letter or Letters of Name and refer to Buff Sub-Index sheet for page reference.

KEYS PRINTING CO., GREENVILLE, S. C.

(H.H.)

FILE NUMBER DATE OF RECORD	GRANTORS FAMILY NAMES	GIVEN NAMES ABCDEFGHIJ	GIVEN NAMES JKLMNOPQ	GIVEN NAMES RSTUVWXYZ	GRANTEES	BOOK	PAGE	No. of Acres	BRIEF DESCRIPTION, LOCATION, ETC. (Not Warranted)
10570 Oct. 28, 1981	Brown			of S. E. Inc. Properties	William H. Crawford, et al	1157	416		Lot 196 Fox Row Pippertree Sec. 3
11480 Nov. 6, 1981	"	Anna Bell G.			Kathy H. Lesley	1157	883		St. Judson Mills Blk. 7 Int. Life Estate, Lot 8 Fourth
11635 Nov. 10, 1981	"		James Dean, Jr.		Loretta Jean Brown	1158	108		Int. lot 3 Perry Rd. Less Pt. Village Blk. 41
11608 Nov. 10, 1981	"		Jesse David		Affie J. M. Brown	1158	116		Lot 7 Third St. Judson Mills
11681 Nov. 10, 1981	"			Sara J.	Duane Brown, Jr.	1158	122		Lot 67 Devenger Place Sec. 6 "Lawyer Estates"
11875 Nov. 12, 1981	"		Olivia H.		Henry J. Brown	1158	236		Lot 360 Hiawath Rd. Sec. B-1
12204 Nov. 17, 1981	"	Ann T.	et al		Charles B. Stone	1158	460		Lot Vannoy Street
13053 Dec. 1, 1981	"		Kenneth G.	et al	W. J. Fincher, et al	1158	939		Lot 39 Salfair Lane Sec. II "Spring Forest"
" "	"		Nancy J.	et al	" " "	1158	939		
13403 Dec. 4, 1981	"		Jeanette C.		Maxine D. Brown	1159	127		Lot County Rd. Stone Sp.
13484 Dec. 7, 1981	"			et al W. Bayne	Joe Lee Ledbetter	1159	173		Lot Jubbs Mtn. Rd.
13957 Dec. 14, 1981	"	Georgia W.			James W. Porter	1159	407	.57	Lot Ponder's Dr. South Sp.
14381 Dec. 18, 1981	"	Ernestine			Clyde Carr	1159	667		Rest Bates Sp. Lot 52 Second St. Traveler!
14393 Dec. 18, 1981	"		M.L.		Allen Temple Church A.M.E.	Re-Record 1159	686		Blk. 1156 Pg 843 Lot Green Ave. In orig see deed L'ville
14699 Dec. 23, 1981	"			Susan M.	Lula M. Jenkins	1159	887		Lot 169 Westwood South Sec 2 Forest Estate
15097 Dec. 30, 1981	"			W. Bayne	David L. Daniel, et al	1160	231		Lot 28 Thunderbird Dr. "Oak"

DIRECT or GRANTOR Index to Deeds — Greenville County, S. C.

HH-1

☞ Open at Proper Tab according to First Letter or Letters of Name and refer to Buff Sub-Index sheet for page reference.

KEYS PRINTING CO., GREENVILLE, S. C.

()

FILE NUMBER DATE OF RECORD	GRANTORS FAMILY NAMES	GIVEN NAMES ABCDEFGHIJ	GIVEN NAMES KLMNO	GIVEN NAMES PQRSTUVWXYZ	GRANTEES	BOOK	PAGE	No. of Acres	BRIEF DESCRIPTION, LOCATION, ETC. (Not Warranted)
15696 Jan 8, 1982	Brown	Cancelled Dennis S. Inks REMC	3-6-84 #	27260	20786 84-731 ason. Carolina Fed. S & L.	1160	776		Real Prop Agree.
" "	"	Cancelled Dennis S. Inks REMC	3-6-84 #	27260	20786 84-731 " " "	1160	776		
17349 Feb. 3, 1982	"			Louise, et al	David W. Collins, et al	1161	907		Lot 3 Dryon Ave.
" "	"			Linda, et al	" " "	1161	907		
17558 Feb. 5, 1982	"	Carolyn C. & Bearden John			a.s.c. Gen Pts J. & B. Investment Co.	1162	52		36.27 Acres 15.42 Acres Bates Sp. also:
17559 Feb. 5, 1982	"	Carolyn C. & J. Bearden			a.s.c. Gen. Pts J. & B. Investment Co.	1162	50	6.29	Acres Cunningham Rd. Spgs. Sp.
18475 Feb. 17, 1982	"	Avery & James S. et al			et al Arthur Lewis Brown	1162	619		4 Lots (14-17) Buxton Rd, Chick
18592 Feb. 18, 1982	"	J. Mathis			et al The National Outdoor Advertising Co.	1162	674		Memorandum of Lease
18652 Feb. 19, 1982	"			Troy	J. W. James, et al	1162	686	0.23	Acres Pasco Mtn. Ridge Rd.
18697 Feb. 19, 1982	"			Johnny J.	et al Michael B. Surprenant	1162	713		Lot 304 Westwood Sec. 4
18721 Feb. 19, 1982	"	Eugene M. et al			James B. Snoddy et al	1162	717		Pt. Lot 56 Dixie Ave. "Dixie Hgts"
" "	"	Carol A. et al			" " " "	1162	717		
18965 Feb. 24, 1982	"	Cancelled Douglas H. Inks REMC	10-4-83 #	11118	20786 82-1139 S.C. Nat'l Bank	1162	851		Real Prop Agreement
20767 Mar. 17, 1982	"	Judge, et al			Hannie Brown	1164	5		Tract Pine Log Ford Rd.
" "	"	Henley, et al			" " "	1164	5		
" "	"	Bennie J., et al			" " "	1164	5		
" "	"	Calvin Jr., et al			" " "	1164	5		

DIRECT or GRANTOR Index to Deeds — Greenville County, S. C.

Open at Proper Tab according to First Letter or Letters of Name and refer to Buff Sub-Index sheet for page reference.

KEYS PRINTING CO., GREENVILLE, S. C.

(99)

FILE NUMBER DATE OF RECORD	GRANTORS FAMILY NAMES	GIVEN NAMES ABCDEFGHIJ	GIVEN NAMES JKLMNO	GIVEN NAMES PQRSTUVWXYZ	GRANTEES	BOOK	PAGE	No. of Acres	BRIEF DESCRIPTION, LOCATION, ETC. (Not Warranted)
20786 Mar. 17, 1982	Brown	Dannie, et al			Henley Brown	1164	6	}	Tract Pine Log Ford Rd.
" "	"	Bennie J, et al			" "	1164	6		
" "	"	Judge, et al			" "	1164	6		
" "	"	Calvin, Jr.			" "	1164	6		
20788 Mar. 17, 1982	"	Bessie J. &		et al Susie	Theodore Bostic, Jr.	1164	7	}	Tract Pine Log Ford Rd.
" "	"	Dannie, et al			" "	1164	7		
" "	"	Judge, et al			" "	1164	7		
" "	"	Calvin Jr., et al			" "	1164	7		
" "	"	Henley, et al			" "	1164	7		
20785 Mar. 17, 1982	"	Dannie, et al			Calvin Brown Jr.	1164	8	}	Tract Pine Log Ford Rd.
" "	"	Bennie J, et al			" " "	1164	8		
" "	"	Henley, et al			" " "	1164	8		
" "	"	Judge, et al			" " "	1164	8		
20789 Mar. 17, 1982	"	Dannie, et al			Bennie J. Brown	1164	9	}	Tract Pine Log Ford Rd.
" "	"	Henley, et al			" " "	1164	9		
" "	"	Judge, et al			" " "	1164	9		
" "	"	Calvin Jr. et al			" " "	1164	9		

DIRECT or GRANTOR Index to Deeds — Greenville County, S. C.

(98)

Open at Proper Tab according to First Letter or Letters of Name and refer to Buff Sub-Index sheet for page reference.

KEYS PRINTING CO., GREENVILLE, S. C.

FILE NUMBER DATE OF RECORD	GRANTORS FAMILY NAMES	GIVEN NAMES ABCDEFGHIJ	GIVEN NAMES JKLMNO	GIVEN NAMES PQRSTUVWXYZ	GRANTEES	BOOK	PAGE	No. of Acres	BRIEF DESCRIPTION, LOCATION, ETC. (Not Warranted)
20790 Mar. 17, 1982	Brown	Bessie J. et al			Judge A. Brown	1164	10	30.1	Tract Pine Log Ford Rd.
" "	"	Dannie, et al			" " "	1164	10		
" "	"	Calvin Jr. et al			" " "	1164	10		
" "	"	Henley, et al			" " "	1164	10		
20784 Mar. 17, 1982	"	Bessie J. et al			Susie Brown	1164	11		
" "	"	Dannie, et al			" "	1164	11		
" "	"	Henley, et al			" "	1164	11		
" "	"	Judge, et al			" "	1164	11		
" "	"	Calvin, Jr. et al			" "	1164	11		
21391 Mar. 25, 1982	"	Blenda C. indiv. Co-Exec, Co-In. et al			James Aaron McEraw et al	1164	368	30.1	Lot 211 E. Pine Lake Cir. Pine Forest (Conestee)
" "	"	Elva, indiv. et al			" " "	1164	368		
22012 Apr. 1, 1982	"	Carolyn C. John Bearden			J & B Investment Co.	1164	792	30.1	Impactor-Manager Agreement Sec 3 Lots 208, 209, 210 Sunny Slopes
22778 Apr. 12, 1982	"	Enterprises of S.C. Inc.			L. H. Tankersley, Jr.	1165	215		
22924 Apr. 13, 1982	"	Carmen L			William H. Myers et al	1165	311		
23158 Apr. 16, 1982	"	Grover C. Mildred W.			Charles S. Waddell	1165	461		
23457 Apr. 21, 1982	"			Stan	Duke Power Co.	1165	672		

CANCELLED
REGISTER OF DEEDS

10-21-98 BK 1794 P 6560 #88019

DIRECT or GRANTOR Index to Deeds — Greenville County, S. C.

(J.J.) - 1

Open at Proper Tab according to First Letter or Letters of Name and refer to Buff Sub-Index sheet for page reference.

KEYS PRINTING CO., GREENVILLE, S. C.

FILE NUMBER DATE OF RECORD	GRANTORS FAMILY NAMES	GIVEN NAMES ABCDEFGH	GIVEN NAMES IJKLMNO	GIVEN NAMES PQRSTUVWXYZ	GRANTEES	BOOK	PAGE	No. of Acres	BRIEF DESCRIPTION, LOCATION, ETC. (Not Warranted)
23486 Apr. 21, 1982	Brown	Alma Jean			Paramount Developers, Inc. et al	1165	650		Prop. Rd. 13.06 Acs. & 0.17 Acs. Sulphur Hills
24114 Apr. 29, 1982	"			Indiv & Espr. et al	H. Alan Kirk, et al	1166	124		Lat 25 A ME Donald St. North
24586 May 5, 1982	"			By master Frank P. McHowan, Jr. D/B/A Brown Construction Co. W. Bayne	Assoc of S. C. First Federal Savings & Loan	1166	381		Lat 2 Saluda Lake Rd. White Oak Hills Ph II-A
"	"			By master Frank P. McHowan, Jr. Construction Co.	" " " " "	1166	381		
25332 May 14, 1982	"			Joann S. & Walter S.	Francis B. Park et al	1166	844		Dr. Lat Batesville Rd. & Fine Oaks
25438 May 17, 1982	"	Aileen & James			Shel E. May et al	1166	956		Lat 9 Bates Sp.
25635 May 18, 1982	"			Thomas H.	Daniel L. Baker et al	1167	54		Lat 21 Boston Dr. Boston Hgts
25873 May 24, 1982	"			Cancelled 11-3-88 #14754 S.F. 616 Dennis S. Tankersley et al	82-1980 American Fed. S. & L. Assoc.	1167	309		Real Property Agreement
25873 May 24, 1982	"			Cancelled 10-24-90 #51839 Dennis S. Tankersley et al	St. St. 121-1090 American Fed. S. & L. Assoc.	1167	311		Real Property Agreement
25904 May 21, 1982	"			Laura S. & Robert D.	Robert J. Layton et al	1167	240		Lat 42 Paris View Sec. I Terrace
25869 May 21, 1982	Browne			By master Frank P. McHowan Jr. Evelyn E. & James H.	Lisa Drino Investors	1167	232		Lat 43 Lisa Dr. Wade Hampton Haywood Rd. Package store Mc.
26152 May 25, 1982	Brown			Michael B.	Secretary of State	1167	496		Articles of Incorporation
26443 May 27, 1982	Brown	Fred G.			Linda H. Brown	1167	595		Lat. lat Lewis Bridge Rd. Melford & Mc Elhardy Rde.
26687 May 31, 1982	Brown	Ella Mae		FMA Ella Mae Jew Hudson	Memorandum Agency Ratterree - James et al	1167	779		Quit Claim 12.58 Acres Cor.
26730 May 31, 1982	Brown	Elizabeth			Timothy Van Antwerp et al	1167	794		Lat 36 & 37 "North Garden" Pocsett Plant
27262 June 4, 1982	Brown	D. M.			James A. Hughes et al	1168	127		Lat 17 Jefferson Cr. Abney Mills

DIRECT or GRANTOR Index to Deeds — Greenville County, S. C.

(JJ) 2

Open at Proper Tab according to First Letter or Letters of Name and refer to Buff Sub-Index sheet for page reference.

KEYS PRINTING CO., GREENVILLE, S. C.

FILE NUMBER DATE OF RECORD	GRANTORS FAMILY NAMES	GIVEN NAMES ABCDEFGHIJ	GIVEN NAMES JKLMNO	GIVEN NAMES PQRSTUVWXYZ	GRANTEES	BOOK	PAGE	No. of Acres	BRIEF DESCRIPTION, LOCATION, ETC. (Not Warranted)
27329 June 7, 1982	Brown			of S.C. Inc. Properties	<i>etal</i> Riddick Ackerman III	1168	188		Forest (Serrysdale) Lot 26 Dahlglan Ave. "Henderson"
27668 June 10, 1982	"			Sandra C.	Ira W. Brown	1168	410		Lot 4 Wendy Lane Shavers' Blk E
27894 June 14, 1982	"			Sara Edith	Nemesio Loiza	1168	533		Lot 14 Agnew Ave. "Sunny Village" Sec. 2
28375 June 17, 1982	"			Stanley M.	Dorothy Elaine Ray	1168	792		Lot 94 Pembroke Place Dr. "The Lanark" also 2 Lots Cedar Lane Rd.
28644 June 21, 1982	"		Mary O.	<i>etal</i>	John E. Nodine	1168	981		Lot Smythe St. also parcel old Cedar Green St.
28641 June 21, 1982	"		Mary O.	<i>etal</i>	James A. Odum	1169	10		Int. lot 10 Cr. Palmetto Ave &
28710 June 22, 1982	"		N. Keith		Derrell Travis Brookshire	1169	44		Lot 4 "Monticello Estates"
29030 June 25, 1982	Browne			Cressman Jessie	Mary Browne Rushton	1169	239		General Power of attorney "Gardens"
29028 June 25, 1982	Brown			Robert L.	<i>etal</i> George M. Eskew, Jr.	1169	241		Lot 58 Barry Dr. "Terrace"
29115 June 28, 1982	Brown		Mildred Mae	<i>etal</i>	Charles B. Bradley, Sr.	1169	306		Pt. lot 16 Kings St. South Sp.
29273 June 29, 1982	Brown	Charles B. Bldes, Inc.		<i>Cancelled</i> 11-15-82 re the	Annie Lee Bridwell	1169	311		For orig see Deed bk 1125 p. 143 Lot 11 Albion Cr. Bona Hope, add.
1223 July 16, 1982	Brown	Deloris Ann		<i>Cancelled</i> 11-15-82 re the	Bank of Green	1170	277		Real Prop. Agree
1416 July 19, 1982	Brown			<i>Partial</i> Vera S.	Maudie W. Shaw (formerly The Village Sec II)	1170	360		2 Lots West Blvd.
1755 July 22, 1982	Brown			Stanley M.	The Shoals	1170	553		Restriction & Protection Covenants Shoals
1753 July 23, 1982	Brown			Stanley M.	<i>etal</i> James E. Carroll	1170	557		Lot 96 Pembroke Pl. Dr. The Pebblecreek Sect II Ph IV
1801 July 23, 1982	Brown		N. Keith		<i>etal</i> Roland Richter	1170	580		Lot 79 Pebble Stone Lane

DIRECT or GRANTOR Index to Deeds — Greenville County, S. C.

Open at Proper Tab according to First Letter or Letters of Name and refer to Buff Sub-Index sheet for page reference.

KEYS PRINTING CO., GREENVILLE, S. C.

(KK)

FILE NUMBER DATE OF RECORD	GRANTORS FAMILY NAMES	GIVEN NAMES ABCDEFGHIJ	GIVEN NAMES JKLMNOPQ	GIVEN NAMES RSTUVWXYZ	GRANTEES	BOOK	PAGE	No. of Acres	BRIEF DESCRIPTION, LOCATION, ETC. (Not Warranted)
2186 July 28, 1982	Brown	Gregory D.			Sandra B. Stratton Place <i>et al</i>	1170	819		For sig. see deed bk. 96188, 67 Adoption of Restrictive Covenants
2326 July 29, 1982	"				Sylvia S. Wildon E. Holtzman, <i>et al</i>	1170	916		Lot 12 Amery St.
2920 Aug. 4, 1982	"	Conelious B.			Louise M. Reeves <i>et al</i>	1171	500		Lot Woodruff Rd. Butler Jp.
3108 Aug 6, 1982	"	Donald E		Rose L	W. D. Kennedy <i>et al</i>	1171	634	2.42	Acres, Wadell St.
3278 Aug 9, 1982	"	Enterprises of S.C. Inc.			Brown Properties of S.C. <i>Inc.</i>	1171	711		Lot 1 Berea Ch.
3277 Aug 9, 1982	"	Enterprises of S.C. Inc.			Brown Properties of S.C. <i>Inc.</i>	1171	712		Lot 2 Singleton Co.
3826 Aug 16, 1982	"		N. Keith	Stanley M	William A. Brown <i>Indiv. + Jt. et al</i>	1172	223	2.2	Acres Grove Jp.
" "	"			William A.	" " " " <i>Indiv. + Jt. et al</i>	1172	223		
3857 Aug 16, 1982	"		N. Keith		American Fed. S. & L. <i>assoc</i>	1172	281		Lots 57 & 58 "Monticello Estab."
4470 Aug 23, 1982	"	Bernie J.			Juliette Brown Mims <i>et al</i>	1172	560	0.577	Acres St. Mark Rd. Chick Jp. Jp.
4580 Aug 24, 1982	"			W. Bayne	Harry J. Cato <i>et al</i>	1172	617		Lot 5 Rd. O'Neal Jp.
4579 Aug 24, 1982	"	C. E.			D. R. Cheney, Jr.	1172	627		Int. 11.57 Acres Berrin mill Dn. "C"
5206 Aug 31, 1982	"	Elsie M.			Ernest Walk	1173	99		Int. 10.54 Acres Styler Rd + Edith
5209 Aug 31, 1982	"	Elsie C.			Jessie Lee Dill Burgess <i>et al</i>	1173	102	3.83	Acres Shoals"
5277 Sep. 1, 1982	"			Stanley M.	James E. Davis <i>et al</i>	1173	149		Lot 87 Canterbury St. "The
5504 Sept. 2, 1982	"		Interiors, a Calif. Corp.	Roy J.	Central Dist. of Calif U.S. Bankruptcy Court	1173	308		Voluntary Petition Under Chapter 11

DIRECT or GRANTOR Index to Deeds — Greenville County, S. C.

(KK) - 1

Open at Proper Tab according to First Letter or Letters of Name and refer to Buff Sub-Index sheet for page reference.

KEYS PRINTING CO., GREENVILLE, S. C.

FILE NUMBER DATE OF RECORD	GRANTORS FAMILY NAMES	GIVEN NAMES ABCDEFGH	GIVEN NAMES IJKLMNO	GIVEN NAMES PQRSTUWXYZ	GRANTEES	BOOK	PAGE	No. of Acres	BRIEF DESCRIPTION, LOCATION, ETC. (Not Warranted)
5484 Sept. 2, 1982	Brown			W. Bayne	James O. Harrison, III ^{etal}	1173	264		Lot 26 "Oakforest Estate" Sec. II
5568 Sept. 3, 1982	"			Patricia ^{etal}	Eva Elizabeth Hart	1173	329	1.14	ac. Berry Mill Rd.
5569 Sept. 3, 1982	"			Patricia ^{etal}	Stephen Junior Southern	1173	333	0.488	ac. Southern Rd.
5633 Sept. 3, 1982	"			William	Mary B. McDonald	1173	364		Lot Fairview Tp.
5934 Sept. 8, 1982	"			W. Bayne	J. Browning Wade ^{etal}	1173	547		Lot 4 Hall Ct. Chick Spp. Sp.
6436 Sept. 15, 1982	"	C. A. ^{etal}			Donnie B. Fleming ^{etal}	1173	832		Lot 55 Cr. Mill St. (Wood St.) + Mill St. Chick Spp. Sp.
6435 Sept. 15, 1982	"	C. A. ^{etal}			Donnie B. Fleming ^{etal}	1173	833		Lot 8 Hall Ct. also lots 54 & 56 Sant's Sp.
6534 Sept. 15, 1982	"	Georgia M.			Susie J. Bennett	1173	902		Lot .51 ac. Blessingame Rd. Forest
7270 Sept. 23, 1982	"		Katie L.		Junior Ryan Brown	1174	463		Lot 196 Vine Hill Rd. Pine Spp. Addition
7715 Sept. 29, 1982	"	By Master W. Ellen E.	Daniel Garbarough, Jr.		Jo B. McAlister	1174	780		lots 192 & 193 Semmes Rd. East
8353 Oct. 5, 1982	"				Louis S. Crowley	1175	101		Lot 114 S. Main St. S. C.
8503 Oct. 7, 1982	"	Albert H.			Helma E. Brown Sister	1175	352		Agreement Berry, Chick Spp. Sp.
8794 Oct. 7, 1982	"	Albert H.			Helma E. Brown Sister	1175	350		Lot 50 S. Main St. S. C.
8830 Oct. 11, 1982	"	Dennis			Dennis Brown	1175	505		Lot 1 S. Main St. S. C.
8833 Oct. 11, 1982	"				Dennis Brown	1175	502		Lot 1 S. Main St. S. C.
9161 Oct. 14, 1982	"	Elva ^{etal}			Jaco Bell	1175	721		also: Water Slow R/W Lot Hwy 276 (Lawrence Rd.) Mauldin

DIRECT or GRANTOR Index to Deeds — Greenville County, S. C.

Open at Proper Tab according to First Letter or Letters of Name and refer to Buff Sub-Index sheet for page reference.

KEYS PRINTING CO., GREENVILLE, S. C.

(LL)

FILE NUMBER DATE OF RECORD	GRANTORS FAMILY NAMES	GIVEN NAMES ABCDEFGH	GIVEN NAMES IJKLMNO	GIVEN NAMES PQRSTUVWXYZ	GRANTEES	BOOK	PAGE	No. of Acres	BRIEF DESCRIPTION, LOCATION, ETC. (Not Warranted)
9416 Oct. 18, 1982	Brown			of S.C. Inc	Thomas W. Blandford ^{et al}	1175	841		Lot 206 Reppentree Sec. 3
10597 Nov. 1, 1982	"			Stanley M	Donald Ray Avery, Jr. ^{et al}	1176	407		Sup Lilli Lot 88 Canterbury Dr. "The Village" Rd.
10876 Nov. 3, 1982	"	Geraldine ^{W.}	&	Robert B. III	Henry Metcalf ^{et al}	1176	601	94 ⁶⁵ / ₁₀₀	acres Traveler Rest - Tigerville
11518 Nov. 11, 1982	"		Marvel a		Mack A. Brown	1177	97		Int. 1.0 acre Jews Bdy Rd.
11849 Nov. 15, 1982	"	J. Abbott Sr.,			J. Abbott Brown, Jr. ^{et al}	1177	274		Power of attorney
11848 Nov. 15, 1982	"		Irene McBurney		J. Abbott Brown, Jr. ^{et al}	1177	278		Power of attorney
12415 Nov. 22, 1982	"			Stanley M.	Odell Madden ^{et al}	1177	603		Village "The Shoals" Sec. 2 Lot 133 Canterbury St. The
12494 Nov. 23, 1982	"	Annice S. Underwood	10-30-85	Wesley J.	Pennett Discount Co. ^{et al}	1177	774		Real Property Agreement
" "	"	Annice S. Underwood	10-30-85	Wesley J.	" " " " " " " "	1177	774		
12714 Nov. 24, 1982	"			Rebekah R.	Regional Authority Western Carolina Sewer	1177	831		Right of Way (485-1-13)
12714 Nov. 24, 1982	"			Rebekah R.	Regional Authority Western Carolina Sewer	1177	835		Right of Way (485-1-13)
13352 Dec. 2, 1982	"	Calvin Jr.			Dannie Brown	1178	308		Int 1.08 Acre - Bates Tp.
13842 Dec. 8, 1982	"		Lillie S. & Willie C.		Joe L. Thomason	1178	543		Hgtai: Pl. Lots 54 & 55 Knox St. "Blendale"
13843 Dec. 8, 1982	"		of S.C. Inc.	Properties	Brown Enterprises of S.C. Inc.	1178	546		Lot 1 Brea Dr.
13840 Dec. 8, 1982	"		of S.C. Inc.	Properties	Brown Enterprises of S.C. Inc.	1178	547		Lot 2 Singleton Cir.
14168 Dec. 10, 1982	"	Carolyn J.			Irene J. Griffith	1178	733		Park Lot 196 Crosby Cir. "Paramount"

DIRECT or GRANTOR Index to Deeds — Greenville County, S. C.

(LL)-1

☞ Open at Proper Tab according to First Letter or Letters of Name and refer to Buff Sub-Index sheet for page reference.

KEYS PRINTING CO., GREENVILLE, S. C.

FILE NUMBER DATE OF RECORD	GRANTORS FAMILY NAMES	GIVEN NAMES ABCDEFGHIJ	GIVEN NAMES JKLMNOPQ	GIVEN NAMES RSTUVWXYZ	GRANTEES	BOOK	PAGE	No. of Acres	BRIEF DESCRIPTION, LOCATION, ETC. (Not Warranted)
14355 Dec. 13, 1982	Brown	Elsie C. <i>et al</i>			Joseph Edward Nag. Jr. <i>et al</i>	1178	848	3	Acres Stylen Pool
14357 Dec. 14, 1982	"	Elsie C. <i>et al</i>			Fred H. Cannon, Jr. <i>et al</i>	1178	866	7.00	Acres Edith Wine Mills
14895 Dec. 20, 1982	"	Doris <i>et al</i>			Charles E. Anderson <i>et al</i>	1179	213		Lot 124 East 8 th St. Woodside
15591 Dec. 28, 1982	"			of S.C. Inc. Properties	Lanny I. Kinsler <i>et al</i>	1179	685		Lot 50 Oakfern, Sec. 3
15922 Dec. 30, 1982	"	Charles H. <i>et al</i>			William Ray Brown <i>et al</i>	1180	60	}	Int. Lot Weather Court Quillen Ave. Int. 2nd
" "	"	Genie O. <i>et al</i>			" " "	1180	60		
15865 Dec. 30, 1982	"	Cecil C.			Delia H. Brown	1180	92		Hills, Butler Sp. Lot 25 Edwards Rd. Green Rd. Green Hills Butler Sp.
15866 Dec. 30, 1982	"	Delia H. Mitchell			Cecil C. Brown	1180	93		Lot 24 + pt. Lot 23 Edwards
16124 Jan. 3, 1983	"	Evie			Transportation S.C. Dept. of Highways & Public a Gen. Pts.	1180	201		Release
16105 Jan. 3, 1983	"			William W	Mountain View Properties	1180	124		Pt. Lots 7 & 8 Williams St.
16828 Jan. 10, 1983	"	Cecil C.			Sunbelt Properties, Inc.	1180	619	3.356	Acres Old Spthg. Rd. Sec. 3
17186 Jan. 13, 1983	"			of S.C. Inc. Properties	Jonathan B. Wade <i>et al</i>	1180	801		Lot 205 Jay Row "Peppertree" Sec 3
17348 Jan. 14, 1983	"			of S.C. Inc. Properties	Karl R. Neily <i>et al</i>	1180	893		Lot 194 Jay Row "Peppertree"
17512 Jan. 18, 1983	"	Charles H. <i>et al</i>			William Ray Brown	1181	23	}	Int. Lot Quillen Ave.
" "	"	Genie O. <i>et al</i>			" " "	1181	23		
17975 Jan. 24, 1983	"	5/8 Henry Brown Floyd Henry		Ruby	Eleanor La Claire	1181	257		Valley Rd. Pt. Lot Old Lane Bldg + Blackberry

DIRECT or GRANTOR Index to Deeds — Greenville County, S. C.

Open at Proper Tab according to First Letter or Letters of Name and refer to Buff Sub-Index sheet for page reference.

KEYS PRINTING CO., GREENVILLE, S. C.

(mm)

FILE NUMBER DATE OF RECORD	GRANTORS FAMILY NAMES	GIVEN NAMES ABCDEFGHIJ	GIVEN NAMES KLMNOP	GIVEN NAMES PQRSTUVWXYZ	GRANTEES	BOOK	PAGE	No. of Acres	BRIEF DESCRIPTION, LOCATION, ETC. (Not Warranted)
18996 Feb 2, 1983	Brown				Paul Dennis Lorene H. Brown	1181	816		Int. Lot 3 Church St. Green
18989 Feb 2, 1983	"		FKA	Loyene H. Davis Lorene H. Davis	Paul D. Brown	1181	817		Route Estate" Sec 3 Int. Lot 281, Del Norte Ln. "Del
19926 Feb 11, 1983	"			Dress C.	Johnny H. Ross ^{etal}	1182	429		Int. 0.74 acs. also .73 acs.
19953 Feb 11, 1983	"			Arthur L. & Marlene C.	Frank Mc Elrath	1182	443		Lot Hwy 101
20301 Feb 16, 1983	"			Mary Ann	Warren E. Willis	1182	652		Int. 18 acrs Williams Cir.
20382 Feb 16, 1983	"	FKA Annette B. Wardlaw		Annette ^{etal}	William M. Bowling ^{etal}	1182	650		Court" Lot 5 Staunton Court, "Staunton
21049 Feb 24, 1983	"	By master W. Daniel Scarborough, Jr.		Lillie S. Willie	Carolina Investors, Inc.	1183	118		"Shirley Hgts" Pt. Lot 54 + Pt. Lot 55 Knox St.
21429 Feb 28, 1983	"			Robert L.	Carolina Builders, Inc. of S.C.	1183	375		Lot 5 Asheton Way "Asheton"
21488 Mar 1, 1983	"	Ethel M			Ellaine Ellenburg	1183	415		Hills Chick. Spgs. Co. Lot 5 Harding Dr. Buckhorn
21487 Mar 1, 1983	"	Ethel M			Ellaine Ellenburg	1183	416		Lot 6 Harding Dr. Buckhorn Hills
21771 Mar 2, 1983	"	Mrs. By acting Co. 2nd Col. Arthur		J. Nathan Morgan	Calvin Tolbert	1183	522		Lot Burns St.
22363 Mar 8, 1983	"				Joan R. King	1183	980		Lot View Mont Dr. Paris mt. 1p
"	"				" " "	1183	980		
22632 Mar 10, 1983	"	Doris		Joy, Jr.	Cree Company	1184	147		291 & Tulip St. Lots 12 + 13, also Parcel Co. Hwy
23238 Mar 16, 1983	"	B. Stephen Carol Wryndol		By judge James	Carrall Anthony ^{Brown}	1184	540		Court order 81-CP-23-2456 Cancelling Deeds - See Deed Bl. 1143 Pages 912 - 1913 - 914
"	"	"	"	"	" " "	1184	540		

DIRECT or GRANTOR Index to Deeds — Greenville County, S. C.

(MM) - |

Open at Proper Tab according to First Letter or Letters of Name and refer to Buff Sub-Index sheet for page reference.

KEYS PRINTING CO., GREENVILLE, S. C.

FILE NUMBER DATE OF RECORD	GRANTORS FAMILY NAMES	GIVEN NAMES ABCDEFGHIJ	GIVEN NAMES JKLMNO	GIVEN NAMES PQRSTUVWXYZ	GRANTEES	BOOK	PAGE	No. of Acres	BRIEF DESCRIPTION, LOCATION, ETC. (Not Warranted)
23238 Mar 16, 1983	Browne	C. Wendell			Carroll Anthony Brown	1184	540		Cancellation of Deed by Court order # 81-CP-23-2456. For Orig. see Deed Bk 1143 Pg 912
" "	" "	" "			" " "	1184	540		
23238 Mar 16, 1983	"	C. Wendell			Carroll Anthony Brown	1184	540		Cancellation of Deed by Court order # 81-CP-23-2456 For Orig. see Deed Bk 1143 - Pg. 913
" "	" "	" "			" " "	1184	540		
23238 Mar 16, 1983	"	C. Wendell			Carroll Anthony Brown	1184	540		Cancellation of Deed by Court order # 81-CP-23-2456 For Orig. see Deed Bk 1143 Pg 914
" "	" "	" "			" " "	1184	540		
24089 Mar 23, 1983	Brown			of S.C. Inc. Properties	W. Richard Flinn	1184	901		Lake Sec. 2 Lot 9 Chisolm Trail Parkins
24545 Mar 29, 1983	Brown	Doris			Billy Brown	1185	121	1.0	acre Barton's Chapel Rd.
24721 Mar 30, 1983	Brown	NIK/A Floredith Lee B. Spikes	Lee		Joel C. Thornton, et al	1185	208	10.2	acres "Dakota" Sec 1 Pt. Lot 7 Catawba Innance
25415 Apr 4, 1983	Brown			Milam 1	Sally Chapman Brown	1185	635		
26190 Apr 11, 1983	Brown			William A. of S.C. Inc. Properties	M. L. Ayers	1186	156	2.2	acres
27015 Apr 18, 1983	Brown			Properties	Harold M. Wulf, et al	1186	539		Lot 191 Peppertree Sec 3
27550 Apr 22, 1983	Brown	Brenda C. ^{Not cancelled} _{Donna S. Sankelley}		4-21-87	American Fed. S. & L. Assoc.	1186	910		Real Prop Agree (Currydale)
27734 Apr 25, 1983	Brown			of S.C. Inc. Properties	John H. Davis, Jr., et al	1186	954		Lot 46 Henderson Forest
27882 Apr 25, 1983	Brown	Carol Wiyndal			Peggy Elizabeth Gregory	1187	41		Lot River Falls
27707 Apr 25, 1983	Brown	Brenda Taylor			Etta Land Taylor	1186	931		Lot 9 Morris St.

DIRECT or GRANTOR Index to Deeds — Greenville County, S. C.

Open at Proper Tab according to First Letter or Letters of Name and refer to Buff Sub-Index sheet for page reference.

KEYS PRINTING CO., GREENVILLE, S. C.

(NN)

FILE NUMBER DATE OF RECORD	GRANTORS FAMILY NAMES	GIVEN NAMES ABCDEFGH	GIVEN NAMES IJKLMNO	GIVEN NAMES PQRSTUWXYZ	GRANTEES	BOOK	PAGE	No. of Acres	BRIEF DESCRIPTION, LOCATION, ETC. (Not Warranted)
28024 Apr. 26, 1983	Brown			Arthur Lee	Merita B. Sarett	1187	109		Chick Sapp Jr. Mt. Lot Dandy Flat Rd
28108 Apr 27, 1983	"			James Byrnes, Jr. etal	Southern Bank & Trust Co.	1187	170		assignment
28100 Apr 27, 1983	"			Rossenelt	Greenville County	1187	158		Rabon Rd. "Rabon Valley Acres"
" "	"			Resby	" "	1187	158		
28769 May 2, 1983	"			HK # Judy Lynn Brown Thompson Judy Lynn	Eloise Alexander	1187	484		Lot 27 Cedar Lane Mauldin
29288 May 6, 1983	"			Don W.	Gary A. Brown	1187	794		Dnt lot Wendy Lane, Wendy Lane
29791 May 11, 1983	"			James A.	Martin Steve Webb	1188	47		Cont 2p. Lot 10 Eastview Dr. Clearview Apts
29953 May 12, 1983	"			Frederick Jr. Elliott + Aline Floyd	Frederick D. Brown etal	1188	113		Terace Lot 35 + pt 37 Allata Ave. Hillside
29954 May 13, 1983	"			Robert Richard	Frederick D. Brown etal	1188	114		Terace for orig Sealed Bk 1057 pg 396 Lot 35 + pt 37 Allata Ave Hillside
30116 May 13, 1983	"			Thomas Propp Pamela Lynn	Joe D. Brown, etal	1188	205	.63	Acres, South Welcome Rd.
" "	"				" "	1188	205		
30575 May 17, 1983	"			Janet C	Dorcas A Brown Jr.	1188	439		Dnt Lot Piedmont Ave "Piedmont Park"
30630 May 18, 1983	"				Francis Whitney Burke etal	1188	456	5.0	Acres (Lot 2) Parks YH Rd.
30629 May 18, 1983	"				Richard S. Murtha etal	1188	457	5.5	Acres (Lot 3) Parks YH Rd.
30628 May 18, 1983	"				Larry Lee Qualls etal	1188	458	5.0	Acres (Lot 1) Parks YH Rd.
(over)									

DIRECT or GRANTOR Index to Deeds — Greenville County, S. C.

WN)-1

Open at Proper Tab according to First Letter or Letters of Name and refer to Buff Sub-Index sheet for page reference.

KEYS PRINTING CO., GREENVILLE, S. C.

FILE NUMBER DATE OF RECORD	GRANTORS FAMILY NAMES	GIVEN NAMES ABCDEFGHIJ	GIVEN NAMES JKLMNO	GIVEN NAMES PQRSTUVWXYZ	GRANTEES	BOOK	PAGE	No. of Acres	BRIEF DESCRIPTION, LOCATION, ETC. (Not Warranted)
31925 May 27, 1983	Brown			Lloyd W. et al	Veronica D. Carmack	1189	37		pt Lot 36 Bennett St.
32231 May 31, 1983	"			Pamela L.	David W. Glenn et al	1189	243		Int Lot 13 Melville Ave Del Norte Rd, Del Norte Estd.
32752 June 3, 1983	"			Robert W.	Laura S. Brown	1189	602		Int lot 62 Co. Great Glen Ct.
33206 June 8, 1983	"			Rossvelt	Ruby Brown	1189	8819	*10	Acres Nelson Rd. (Gr.)
33554 June 10, 1983	"		Jerome	g.s.c. inc.	Leslie Darrell Brown et al	1190	41		3p Pt Lot 3 Settlement Rd. O'Neal
34093 June 16, 1983	"			Properties	Guy R. Carroll III et al	1190	562		3 Lot 193 Fox Row Peppertree See
34240 June 16, 1983	"			Properties	Jack D. Mayer	1190	586		Lot Stanton Forest
34364 June 17, 1983	"			Wayne B.	Michael L. Henderson et al	1190	651		Pt. lot Hughes Rd.
34648 June 21, 1983	"	et al Frances B.			Ann S. Blakely a few P.S.	1190	831	4.57	Acres Duckworth Road
35442 June 27, 1983	"		Michael B.		Pleasantburg P.S.	1191	225	1.09	Acres B/W S.C. Hwy 291
35513 June 28, 1983	"	Carol D.			Hollie G. Gibson	1191	271	13.08	Acres O'Neal Sp. Betty Gibson
35571 June 28, 1983	"			Stale Walter	Virginia R. Brown	1191	273		Int Pt Lot 3 School Street
35566 June 28, 1983	"			Stale Walter	Loretta Cantrell	1191	281		Pt Lot 3 School Street
262 July 1, 1983	"			Robert L.	Carolina Builders Realty	1191	688		Int Lot W. Stone Ave
327 July 5, 1983	"			g.s.c. inc Properties	Christopher P. Baldwin et al	1191	721		See 3 Lot 115 Winding Way Peppertree
over									

DIRECT or GRANTOR Index to Deeds — Greenville County, S. C.

Open at Proper Tab according to First Letter or Letters of Name and refer to Buff Sub-Index sheet for page reference.

KEYS PRINTING CO., GREENVILLE, S. C.

(00)

FILE NUMBER DATE OF RECORD	GRANTORS FAMILY NAMES	GIVEN NAMES ABCDEFGH	GIVEN NAMES IJKLMNO	GIVEN NAMES PQRSTUVWXYZ	GRANTEES	BOOK	PAGE	No. of Acres	BRIEF DESCRIPTION, LOCATION, ETC. (Not Warranted)
585 July 6, 1983	Brown	Carol D			C. J. Howe ete	1191	830	13.26	Ac. O'Neal Sp
607 July 6, 1983	Brown	Carol D Lagerholm Carol Wendall			John L. Watson	1191	836		Strip - also personal prop - 3.07 ac. - Rudiment - One - blar det. in
728 July 7, 1983	Brown	Carol D			Charles L. Brown ete	1191	892	2.0	Acres Betay Gibaux Rd.
739 July 7, 1983	Brown	Charles L. Harney O. By Master W. Daniel Yarbrough Jr.			Carol David Brown + Urban Survey.	1191	896		lot Betay Gibaux Rd
1443 July 14, 1983	"	Anthony Kelly ete By Master W. Daniel Yarbrough Jr.			Secretary of Housing	1192	306		lot 219 Fothall Rd Woodfields See A
"	"	Debra A ete			" "	1192	306		
1595 July 15, 1983	"		Lynn O.		James Hubert Brown	1192	383		Power of attorney
1571 July 15, 1983	"		Melious		Anna Jean Watts	1192	378		Sp. lot Ripon ete Sec 2 Fairview
1570 July 15, 1983	"		Melious		Anna Jean Watts ete	1192	379		Sp lot 2 Ripon ete Sec 2 Fairview
1825 July 18, 1983	"	Billy C.			Ryan D Mitchell	1192	527		lot 4 Westpd Dr. Cambridge Park
1915 July 18, 1983	"		Mark A.		G. W. Duff Brown ete	1192	552	12.3	Acres Jewa Bridge Rd
2310 July 21, 1983	"	Enterprise of J.C., Inc.			Danny L. McMullan S.C. Gen Hs	1192	763		lot 3 Singleton Circle
2926 July 26, 1983	"			Robert A ete	Rubin Properties a	1193	86		Certificate of Authority
"	"			Virginia H. ete	" "	1193	86		
3619 Aug 1, 1983	"		Michael K ete		John Gary Thomas ete	1193	517		lot 28
"	"		Janice J. ete		" "	1193	517		

DIRECT or GRANTOR Index to Deeds — Greenville County, S. C.

(00)-1

Open at Proper Tab according to First Letter or Letters of Name and refer to Buff Sub-Index sheet for page reference.

KEYS PRINTING CO., GREENVILLE, S. C.

FILE NUMBER DATE OF RECORD	GRANTORS FAMILY NAMES	GIVEN NAMES ABCDEFGHIJ	GIVEN NAMES JKLMNO	GIVEN NAMES PQRSTUVWXYZ	GRANTEES	BOOK	PAGE	No. of Acres	BRIEF DESCRIPTION, LOCATION, ETC. (Not Warranted)
3840 Aug 2, 1983	Brown			S.C., Inc. Properties of	Leleable of Greenville, Inc.	1193	672		"Peppertree" Right-of-Way Easement
2919 Aug 2, 1983	"	Indiv + Co Eric + Co Jr.			Gary Carter ^{et al} Medlin	1193	659		Woodside Mills Sec B Lot 53(38) W South St (ave)
"	"	Indiv Cha et al			" "	1193	659		
4731 Aug 9, 1983	"	Duane, Jr.			Arnon M. Davis et al Redevelopment Authority Greenville County	1194	64		Deweger Place Sec. 6 Lot 67 Hedgewood Terrace,
5099 Aug 12, 1983	"	Charles S. Jr. et al			" "	1194	284		Abney Mills Sec. I Cancellation Lot 170 Bryant St.
"	"	Francis M. et al League			" "	1194	284		
5391 Aug 15, 1983	"	Elsie Virginia			John Christopher King	1194	456		Lot 17 Jiffary Dr, Cardinal Park
5735 Aug 17, 1983	"	Charles Stephen orders			Rosalie D. Brown	1194	621		Sub lot 1 Ashley Ave
5915 Aug 19, 1983	"	Betty Jo + Joe D.			Jerry D. Carnes, et al	1194	713	.63	Ac. S. Welcome Rd. Shoace Meadow Rd.
6017 Aug 19, 1983	"	Hayville E aka Connie Yvonne Vernon			R. G. W. Baker	1194	744	9.15	Ac. Con. Millard Church Rd. + St. Albas Sub. inhd.
6493 Aug 24, 1983	"	Connie Yvonne Vernon			John Donald Vernon	1194	976		Sub lot Duncan Chapel Rd, Lewis
6803 Aug 26, 1983	"			S.C. Inc. Properties of	Robert A. Hill et al	1195	170		Lot 192 Fox Row Peppertree Sec Bates Sp.
6699 Aug 26, 1983	"	Carolyn L et al			Billy L Garland, et al	1195	132	1.23	Acres Kathryn St. Marietta,
7289 Aug 31, 1983	"			S.C. Inc. Properties of	Kenneth N. Miller	1195	457		Lot 51+52 Peppertree Sec 3
7286 Aug 31, 1983	"	Beatrice Brown			Marino Dusty Valatin	1195	461	1.40	ac. Lot 4 Dallas Dr.
7360 Aug 31, 1983	"	Larry Robert			Dorothy R. Cason	1195	554		Lot Dupont Ave. (Wall Rd)

DIRECT or GRANTOR Index to Deeds — Greenville County, S. C.

2
PA

Open at Proper Tab according to First Letter or Letters of Name and refer to Buff Sub-Index sheet for page reference.

KEYS PRINTING CO., GREENVILLE, S. C.

FILE NUMBER DATE OF RECORD	GRANTORS FAMILY NAMES	GIVEN NAMES ABCDEFGHIJ	GIVEN NAMES JKLMNO	GIVEN NAMES PQRSTUVWXYZ	GRANTEES	BOOK	PAGE	No. of Acres	BRIEF DESCRIPTION, LOCATION, ETC. (Not Warranted)
7289 Aug 31, 1983	Brown			Inc. Properties of	Kenneth N. Miller	1195	457		Lot 51+52 Peppertree Sec. 3
7546 Sept 1, 1983	Browne	Wendell C. Wendell			Francisca Daniella Demetrio	1195	675		Pl. Lot 3, East Earl St. + Bennett St.
8014 Sept 7, 1983	Brown			Jennie F. etal	Salter C. Byron etal	1195	899	}	Lot 49 Penarth Dr. (Noble St.)
" "	"			Joyce E. etal	" " "	1195	899		
8015 Sept 7, 1983	"			Marian C. etal	Donald J. Waggoner	1195	900		Pl. Green Lot 3 = 29 ac. Batesville + Gibb's Road
8703 Sept 14, 1983	"	Clarice M.			J. W. Brown	1196	250		Austin Tp. Lot 79 + 80 Old Stage Rd. Roland Hwy
8692 Sept 14, 1983	"	Charles R. + Mahle T.			Charles Dirk Wallace	1196	227		Piedmont Mfg. Co. Piedmont Int. Lot 59 River St., Sec 3
9500 Sept 21, 1983	"			Lena A. etal	T. E. Brown	1196	772		Power of attorney
10039 Sept 26, 1983	"			James D. J. ete	Reyer D. Foster ete	1197	94	}	Lot Reyer Mt. Rd. Also Water Rights Butler Tp.
" "	"			Myra E. ete	" "	1197	94		
10386 Sept 28, 1983	"			Max J. etal	Sec. of State	1197	244		Certificate of incorporation
10387 Sept 28, 1983	"	Franklin D. +		William E. etal	Sec of State	1197	249		Amendment of Certificate of Incorporation
10399 Sept 28, 1983	"			Stanley M.	Franklin K. Bryant ete	1197	254		Lot 110 of Village Sec 2
11013 Oct 3, 1983	"			Mark M.	G. Kenneth Sewell ete	1197	582	1 ac	Water Rd.
11131 Oct 4, 1983	"	Carolyn C. John			Blue Ridge Electric	1197	808		Electric line Right of way Easement
11281 Oct 5, 1983	"	Glenda C.			Marie D. Chapman	1197	904	68/100 acre	Brown Tp.

DIRECT or GRANTOR Index to Deeds - Greenville County, S. C.

(PP) -1

Open at Proper Tab according to First Letter or Letters of Name and refer to Buff Sub-Index sheet for page reference.

KEYS PRINTING CO., GREENVILLE, S. C.

FILE NUMBER DATE OF RECORD	GRANTORS FAMILY NAMES	GIVEN NAMES ABCDEFGHIJ	GIVEN NAMES JKLMNO	GIVEN NAMES PQRSTUVWXYZ	GRANTEES	BOOK	PAGE	No. of Acres	BRIEF DESCRIPTION, LOCATION, ETC. (Not Warranted)
11281 Oct 5, 1983	Brown	Elva			Marie D. Chapman	1197	904	68/100	acre, Grove Sp.
12186 Oct 13, 1983	"	Charles & Lisa L.			John J. Williams etc	1198	387		Lot 26 Burton
12702 Oct 18, 1983	"			Jerry Thomas	Donnie L. Bible	1198	757		pts lot 5, block D Brist Circle
12809 Oct 19, 1983	"			Shirley M.	Thomas M. Brown etc	1198	769		Sub lot, Forest Court
12907 Oct 19, 1983	"		Lorise J.		Robert C. Smith	1198	832		Ac. See 3 Lot 195 Hartsville St, Orchard
13085 Oct 21, 1983	"			Wesley	Duke Power Co. etc	1198	987		Right of way
14002 Oct 28, 1983	"	Anne Carol & Barry Kenneth			Randy Hataway	1199	440		Lot 28 Rainwood Dr. Powderhorn
14139 Oct 31, 1983	"	Charles & Leroy O.			Randall R. Cox etc	1199	582	2.0	Ac. Baby Gibson Rd
14463 Nov 1, 1983	"	Julia & Executive Eline Shuman			Steven R. Brant etc	1199	697		Drive) Lot 8 park Dr (M/A Country Club
14296 Nov 1, 1983	"			Mary D + W. Maynard	Ann Vickers Powers	1199	608	12.3	Ac.
14297 Nov 1, 1983	"			Mary D + W. Maynard	John R. Davis etc	1199	609	0.26	Ac.
14495 Nov 2, 1983	"			Stanley M.	Franklin K. Bryant	1199	723		See 2 Strip, Chesley Dr. The Village
14496 Nov 2, 1983	"			Stanley M.	Georgia R. Brown	1199	724	39.55	Ac. Georgia Rd. Also lots + Strip
14743 Nov 3, 1983	"		Lola H.		Nettie Lou Fisher	1199	900		Sub Lot 1
15301 Nov 9, 1983	"	Diane			Marie W. Bible	1200	206		Lot 19 Park View
16498 Nov 21, 1983	"			John B.	Dennis M. Brown	1200	930		Sub lot 46 Colony Rd. Pointe North

DIRECT or GRANTOR Index to Deeds — Greenville County, S. C.

Open at Proper Tab according to First Letter or Letters of Name and refer to Buff Sub-Index sheet for page reference.

KEYS PRINTING CO., GREENVILLE, S. C.

(99)

FILE NUMBER DATE OF RECORD	GRANTORS FAMILY NAMES	GIVEN NAMES ABCDEFGHIJ	GIVEN NAMES JKLMNO	GIVEN NAMES PQRSTUVWXYZ	GRANTEES	BOOK	PAGE	No. of Acres	BRIEF DESCRIPTION, LOCATION, ETC. (Not Warranted)
16682 Nov 22, 1983	Brown	By L. Winter her co-trustee	N. Keith	95.C.	First Fed S+L Assoc.	1200	991		PP Hwy 8 Sec I Just claim lot 14 Peblecreek PUD
16714 Nov 23, 1983	"			95.C. Sec. Property	Donald J. Wright	1201	105		Lot 1 Peblecreek Forested Wood/Sec
17067 Nov 28, 1983	"	Agatha River Cooper			Arnie Jane Beach	1201	367		General Power of Attorney
17199 Nov 29, 1983	"			Willie S.C. Property of	Paul A. Oliver	1201	409		Page 4 Neal Sp Lot 28 Valley creek Dr. Valley Park
17798 Dec 2, 1983	"				Mitchell R. Gripp	1201	838		Lot 174 Peppertree Sec 3
17939 Dec 5, 1983	"		Nathaniel		Harold L. Willard	1201	906		Lot Auburn St (Family John St)
18129 Dec 6, 1983	"		James		NSA Property	1202	04	0.46 ac.	Thompson Rd.
18224 Dec 7, 1983	"		Lilly E.		Wallace J. Brown	1202	22		Mill Village Lot 6 Holly St (one) Green Brook
18281 Dec 7, 1983	"				Joseph J. Parker	1202	37		Lot 10 Sundown Cr. Peppertree
18894 Dec 14, 1983	"	By L. Winter her co-trustee	N. Keith	95.C.	First Fed S+L Assoc.	Re Record 1202	386		Sec I, Insignia Rd. 1200 pg 991 Just claim lot 14 Peblecreek PUD PHX
19474 Dec 19, 1983	"		Marie B. + Raymond E.		Carl M. Compton	1202	761		Tract 2+S = 47.8 ac.
19662 Dec 21, 1983	"	Indiv. + Co. Exec.	Blenda C. et al		Lizzie M. Hall	1203	20		Lot 4, Spartanburg Rd.
" "	"	Indiv.	Elva et al		" " "	1203	20		
20037 Dec 23, 1983	"	Indiv. + Co. Exec + Co-Tr.	Blenda C. et al		Herman L. Parter	1203	201		
" "	"		Elva Indiv. et al		" " "	1203	201		Tract 4 man's Bridge Rd. O'Neal Sp.

DIRECT or GRANTOR Index to Deeds — Greenville County, S. C.

(QQ)-1

☞ Open at Proper Tab according to First Letter or Letters of Name and refer to Buff Sub-Index sheet for page reference.

KEYS PRINTING CO., GREENVILLE, S. C.

FILE NUMBER DATE OF RECORD	GRANTORS FAMILY NAMES	GIVEN NAMES ABCDEFGHIJ	GIVEN NAMES KLMNO	GIVEN NAMES PQRSTUVWXYZ	GRANTEES	BOOK	PAGE	No. of Acres	BRIEF DESCRIPTION, LOCATION, ETC. (Not Warranted)
20294 Dec 28, 1983	Brown	Claudia			U. S. District Court	1203	299		Satisfactions and release of property being for Security Bond for Willie Erasmus Johnson (Cr. No. 80-132) For orig See deed Bk 1142 pg 410
"	"	"			"	1203	299		
"	"	"			"	1203	299		
20270 Dec 28, 1983	"			James D. J.	William B. Quastrom	1203	324		200 E. Main St Taylor Chick Sp
20330 Dec 29, 1983	"	Blenda C. Indis & Co. Exec etal			Grady J. Rodgers	1203	379		Lot 94 Sunnydale Mr. Ballard Estate Sec 20
"	"	Elva Indis. etal			" " "	1203	379		
20608 Dec 30, 1983	"	AKA Mrs E.W. Brown Elizabeth W. Walker 8		for person N. Walker atly impact. of S.C. Inc. Properties	Elliott Neil Walker	1203	529		Lot 11 + pt. 26 Kinist Dune Plantation PH III Sec II Lot 52 Chestnut Oak Dr. Holly
20979 Jan 4, 1984	"				Steven R. Walverton	1203	778		
21151 Jan 5, 1984	"			Laura S.	Palmetha Building Greenville Inc	1203	889		Lot 5, Woodhaver Dr.
21243 Jan 6, 1984	"	Delia H.			Dumbett Properties Inc.	1203	930	0.95 ac	old Spartanburg Rd
21247 Jan 6, 1984	"	Edith Taylor			Donald C. Brown	1203	932		100 Summit St also lot alt Summit etc also pt. lots 99 & Sp. Sp. (6.24 ac)
21819 Jan 12, 1984	"			Michael R.	Jamie J. Brown	1204	302		pt. lot 5 Old Camp Ch Ad. Chick
21858 Jan 13, 1984	"	Blenda C. Indis & Co. Exec.			Tommy M. Anders	1204	327		Lot 89 Chick Spgs. Sp.
"	"	Elva Indis.			" " "	1204	327		
21884 Jan 13, 1984	"	Blenda C. etal Indis & Co. Exec.			Grady J. Rodgers	1204	339		127-A Silver Lake Mr. Ballard Est. Sec 2, Paris Mt.
"	"	Elva etal Indis.			" " "	1204	339		

DIRECT or GRANTOR Index to Deeds — Greenville County, S. C.

Open at Proper Tab according to First Letter or Letters of Name and refer to Buff Sub-Index sheet for page reference.

FILE NUMBER DATE OF RECORD	GRANTORS FAMILY NAMES	GIVEN NAMES ABCDEFGHIJ	GIVEN NAMES KLMNOPQ	GIVEN NAMES RSTUVWXYZ	GRANTEES	BOOK	PAGE	No. of Acres	BRIEF DESCRIPTION, LOCATION, ETC. (Not Warranted)
22002 Jan 16, 1984	Brown	(Mrs Arthur Brown) Glenda C			Calvin H. Tolbert	1204	428		Lot 9 West Rd. Bates Sp.
22046 Jan 16, 1984	"			S. C. Inc. Properties	Edward Charles Hamet	1204	453		Lot 51 Northwood Sec T
22004 Jan 16, 1984	"	Indiv + Co-Exec + Co-Tr. Glenda C			Calvin H. Tolbert	1204	431		Lot 9 Bantle Sp.
" "	"	Indiv. Elva etal			" " "	1204	431		
21979 Jan 16, 1984	"	Indiv + Co-Exec + Co-Tr. Glenda C. etal			Urnou St. C. Allen	1204	468		Lot 184 Manhattan Blvd. Caroline Ct. Sec 2
" "	"	Indiv. Elva etal			" " "	1204	468		
22118 Jan 17, 1984	"	Hayle W.			Thomas E. Childers	1204	501		Lot Pinnacle Dr.
22598 Jan 20, 1984	"	Enterprises of S. C. Inc.			Charles E. Atwell	1204	871		Lot 5 + pt Lot 4, Singleton Circle
23212 Jan 27, 1984	"	Pulpwood Corp. W. K.			Georgia Pacific Corp.	1205	237	9.5	Ac. Oaklawn Sp. Timber Deed.
23283 Jan 27, 1984	"	Indiv. as Co-Exec + Co-Tr. Glenda C etal			Mary Lou Williams	1205	295		Lot 38 Merrydale Lane
" "	"	Indiv. Elva etal			" " "	1205	295		
23419 Jan 30, 1984	"	Indiv. Co-Exec + Co-Tr. Glenda C. etal			Alice Dianne Kring	1205	355		Lot 3, 2, 26 Lake Lucky Blvd. Lucky Town Sec. 3 Also dot 26 Pleasure Parkway
" "	"	Indiv. Elva etal			" " "	1205	355		
23507 Jan 31, 1984	"	Co-Exec. Co-Tr. Indiv. etal Glenda C.			Poinsett Home Bldg.	1205	404		Lot 13 Blue Sky Pt. Oak Sp.
" "	"	Indiv. etal Elva			" " "	1205	404		
23812 Feb. 2, 1984	"	Enterprises of S. C. Inc			Charles E. Atwell	1205	595		See deed bk 1204 pg 871 Lot 5 + pt Lot 4, Singleton Circle, Inc

DIRECT or GRANTOR Index to Deeds — Greenville County, S. C.

(RR) -1

Open at Proper Tab according to First Letter or Letters of Name and refer to Buff Sub-Index sheet for page reference.

()

FILE NUMBER DATE OF RECORD	GRANTORS FAMILY NAMES	GIVEN NAMES ABCDEFGHIJ	GIVEN NAMES JKLMNO	GIVEN NAMES PQRSTUVWXYZ	GRANTEES	BOOK	PAGE	No. of Acres	BRIEF DESCRIPTION, LOCATION, ETC. (Not Warranted)
24482 Feb 8, 1984	Browne	Elizabeth J.		Richard J.	Brian L. Smith et al	1206	40		Hts. Sec V Lot 63, Brockman Dr. Inwood
25282 Feb 16, 1984	Brown			Thomas J.	Steve C. Powell et al	1206	405		Sp. less 1096 ac. Duffletank Rd 13.53 ac. Duffletank Rd, Jenkins
25675 Feb 21, 1984	"			Properties	Scott B. DeBauche et al	1206	639		Pathway, Sec I Lot 52, Bendwood Circle
26286 Feb 27, 1984	"	Abraham C.		et al	George C. Cahaly et al	1206	988		Trouty Woods Sec 3 Lot 151 Duden Creek Dr.
26812 Mar 1, 1984	"			de wanda Robert	Jim Douglas Burgh et al	1207	290		Lot 19 Fontaine Rd.
26719 Mar 1, 1984	"			Properties	Yun Shun Shun et al	1207	242		Lot 204, Fox Row, Pappertree, Sec 1
26938 Mar 2, 1984	"			Thomas C.	Cecil L. Duffie et al	1207	385		Pine Valley, Green Valley Estates Pt. Lot 4, Foothill Rd, Sec 1
26939 Mar 2, 1984	"	David C.			Cecil L. Duffie et al	1207	386		Pine Valley, Green Valley Estates Lot 4, Foothill Rd, Sec 1
26969 Mar 2, 1984	"			James W. + Kernal.	James E. Williams et al	1207	411		Lot 440 Sugar Creek, Sec 2, Map
29018 Mar 21, 1984	"			Thomas C.	Eastern Properties et al	1208	588		Agreement of Partnership Eastern Properties Memorandum
29596 Mar 26, 1984	"	By Master W. Daniel Garbarough Jr. AKA J.A. Brown		James A.	John B. McClaskill et al	1208	914	7.33	Ac. S.C. Hwy 104 (Hunt's Bridge Rd.) also Pt Lot 25 Hidwassee Dr. Paris Mt. Sp.
"	"	By Master W. Daniel Garbarough Jr.		James A. Jr.	" " "	1208	914		
"	"	By Master W. Daniel Garbarough Jr.		Alexander Jr.	" " "	1208	914		
"	"	James		et al	" " "	1208	914		
29635 Mar 26, 1984	"	Dairville E.			Wale Burdett	1208	926	9.15	Maple Rd 0 1/2 Acre Sp. ac. Millard Church Rd. + Gora
30562 Apr 2, 1984	"			Jesse Timron et al	Aaron A. Autry et al	1209	581		also: Lot Chick Dr. Tract 25 Woodland Dr. Less Pt
30948 Apr 4, 1984	"	indiv of C/Spec + Co. Tr.		Blenda C.	Charles M. Chuell et al	1209	855		Lot, Spring Park Rd
"	"	indiv		Elva et al	" " "	1209	855		Cleveland Sp.

DIRECT or GRANTOR Index to Deeds — Greenville County, S. C.

(55)

Open at Proper Tab according to First Letter or Letters of Name and refer to Buff Sub-Index sheet for page reference.

KEYS PRINTING CO., GREENVILLE, S. C.

FILE NUMBER DATE OF RECORD	GRANTORS FAMILY NAMES	GIVEN NAMES ABCDEFGHIJ	GIVEN NAMES KLMNNO	GIVEN NAMES PQRSTUWXYZ	GRANTEES	BOOK	PAGE	No. of Acres	BRIEF DESCRIPTION, LOCATION, ETC. (Not Warranted)
31932 Apr 12, 1984	Brown			Jonathan Dale	Philip C. Sabquist ^{etc}	1210	441		Frontback, Saluda Sp. Lot 16, Wilder Rd. Junada Cr.
32296 Apr 17, 1984	"			By master W. Daniel Johnson et al.	Sec. 9 Housing & Urban ^{prep.}	1210	629	}	dat 54 Pt 6 Brookforest
" "	"			A. Lorraine P.	" " "	1210	629		
33002 Apr 23, 1984	"			James M. J.	Ray W. Masteller	1210	999		
33305 Apr 25, 1984	"			Mack M. J. ^{Co Exec et al}	Frank L. Davis	1211	190		2 Acres Watson Rd.
33485 Apr 26, 1984	"			Carroll ^{etc}	Juel M. Humphreys ^{etc}	1211	238	}	1.235 Acs. Jordan Rd.
" "	"			Abraham J.	" "	1211	238		
33482 Apr 27, 1984	"			J. Harvey	Beverly C. Brown	1211	415		Lot 4 Prail Hill Est. Butler
35007 May 8, 1984	"			Blenda C.	Brady J. Rodgers	1212	98		Tract Old Anderson Rd.
35006 May 8, 1984	"			Blenda C. ^{Indiv & Co. Exec & Co. Tr.} et al	Brady J. Rodgers	1212	101	}	Lot "X" Churchill E. Augusta Acres Grant Sp.
" "	"			Elva ^{Indiv.} et al	" " "	1212	101		
35015 May 8, 1984	"			Blenda C. ^{Indiv. & Co. Exec & Co. Tr.} et al	Brady J. Rodgers	1212	106	}	Lot 152 Wonderland Range
" "	"			Elva ^{Indiv.} et al	" " "	1212	106		
35012 May 8, 1984	"			Blenda C. ^{Indiv & Co. Exec & Co. Tr} et al	Brady J. Rodgers	1212	111	}	Lot 25 Cr. First & Thompson St Bates Sp.
" "	"			Elva ^{Indiv.} et al	" " "	1212	111		
34950 May 8, 1984	"			Elvie M. ^{etc}	Larry K. Payne ^{etc}	1213	92	✓	Lot 18.0 Acs Edith Rd. Also Blk
					(over)				

DIRECT or GRANTOR Index to Deeds — Greenville County, S. C.

(55)-1

Open at Proper Tab according to First Letter or Letters of Name and refer to Buff Sub-Index sheet for page reference.

KEYS PRINTING CO., GREENVILLE, S. C.

()

FILE NUMBER DATE OF RECORD	GRANTORS FAMILY NAMES	GIVEN NAMES ABCDEFGHIH	GIVEN NAMES IJKLMNO	GIVEN NAMES PQRSTUVWXYZ	GRANTEES	BOOK	PAGE	No. of Acres	BRIEF DESCRIPTION, LOCATION, ETC. (Not Warranted)
35013 May 8, 1984	Brown	Indiv. & Co. Int & Co. Exec. Glenda C. et al			Grady J. Rodgers	1212	116	}	Pt 5 4 1/2 acres
" "	"	Indiv. Elva et al			" " "	1212	116		
35014 May 8, 1984	"	Indiv. & Co. Int & Co. Exec. Glenda C. et al			Grady J. Rodgers	1212	121	}	Lot 19 Blk 1 Hwy 1-85
" "	"	Indiv. et al Elva et al			" " "	1212	121		
35016 May 8, 1984	"	Indiv. & Co. Exec & Co. Int. Glenda C. et al			Grady J. Rodgers	1212	126	}	Lot Shasta Dr.
" "	"	Indiv. et al Elva et al			" " "	1212	126		
35017 May 8, 1984	"	Indiv. & Co. Exec & Co. Int. Glenda C. et al			Grady J. Rodgers	1212	131	}	Lot "M" Tract 272 Churchill Est. Augusta Acres
" "	"	Indiv. et al Elva et al			" " "	1212	131		
35018 May 8, 1984	"	Indiv. & Co. Exec & Co. Int. Glenda C. et al			Grady J. Rodgers	1212	136	}	Lot 111 Woodbine Rd. Englewood Ests Sec A Bentt Sp.
" "	"	Indiv. et al Elva et al			" " "	1212	136		
35010 May 8, 1984	"	Indiv. & Co. Exec & Co. Int. Glenda C. et al			Grady J. Rodgers	1212	141	}	Lot 449 E. Hwy. Dr. Englewood Ests Sec D. Bentt Sp.
" "	"	Indiv. et al Elva et al			" " "	1212	141		
35011 May 8, 1984	"	Indiv. & Co. Exec & Co. Int. Glenda C. et al			Grady J. Rodgers	1212	146	}	Pt Lot 9
" 4	"	Indiv. et al Elva et al			" " "	1212	146		
36270 May 17, 1984	"			95C. Int. Proprietor	Charles H. Wright	1212	825	}	Lot 197 Fox Row, Proprietor Est. of Lot 42, Radcliffway, Abeton
36817 May 22, 1984	"			Proprietor	Eric C. Schwitzer	1213	138		

DIRECT or GRANTOR Index to Deeds — Greenville County, S. C.

(T)-1

Open at Proper Tab according to First Letter or Letters of Name and refer to Buff Sub-Index sheet for page reference.

KEYS PRINTING CO., GREENVILLE, S. C.

()

FILE NUMBER DATE OF RECORD	GRANTORS FAMILY NAMES	GIVEN NAMES ABCDEFGH	GIVEN NAMES IJKLMNO	GIVEN NAMES PQRSTUVWXYZ	GRANTEES	BOOK	PAGE	No. of Acres	BRIEF DESCRIPTION, LOCATION, ETC. (Not Warranted)
2439 July 23, 1984	Brown	Dezja R.			William C. Young ^{etal}	1217	686		Lot 129 The Shoals (The Village)
2438 July 23, 1984	"	Dezja R.			James E. Bray ^{etal}	1217	687		Lot 111 The Shoals (The Village)
2434 July 23, 1984	"	Dezja R.			John H. Capps ^{etal}	1217	701		Lot 115 The Shoals (The Village)
2586 July 24, 1984	"	Donnie C. Janis ^D			Jack D. Spone ^{etal}	1217	755		Lot 4 Weather Cr. Jenkins Dr.
2803 July 26, 1984	"			Samuel Rabuff	James E. Gibson III ^{etal}	1217	703		Lot 0.93 ac. Ray Rd.
2802 July 26, 1984	"	Denny L.			James E. Gibson III ^{etal}	1217	704		Lot 0.93 ac. Ray Rd.
2800 July 26, 1984	"			John M. G.	James E. Gibson III ^{etal}	1217	706		Lot 0.93 ac. Ray Rd.
2774 July 26, 1984	"			Samuel Rabuff	James Allen Beach	1217	708		Lot 2.07 ac. Ray Rd.
2771 July 26, 1984	"			John M. G.	James Allen Beach	1217	710		Lot 2.07 ac. Ray Rd.
2775 July 26, 1984	"	Denny L.			James Allen Beach	1217	712		Lot 2.39 ac. Ray Rd.
2850 July 30, 1984	"			P.S.C. Inc. Properties	Stanley H. Huffman ^{etal}	1218	247		III II Lot 83 Holly Tree Plantation Pt
4163 Aug 7, 1984	"	3KA Letha Black (Letha Black)			Richard Earl Copeland ^{etal}	1218	792		Lot Old Spartanburg Rd.
4274 Aug 7, 1984	"	S.W. Hugh			Marcel Brown	1219	29		Int 1 acre Jews Br. Rd.
4992 Aug 15, 1984	"	Dany			Quincy Oil Co. Inc.	1219	423		Lease Agreement
5413 Aug 20, 1984	"	Blenda C. Indist Co. Exec			Catherine A. Shetley	1219	757		Lot 11 Church Rd. Silver Shoals, see 4.
"	"	Elva Indiv.			" " "	1219	757		
5590 Aug 21, 1984	"	Billy B		Ann + Patricia	Gray Bly Bynum ^{etal}	1219	800		Camp Rd. O'Neil Dr. 4 ac. Berlin Chapel Rd, also: lot O'Neil

DIRECT or GRANTOR Index to Deeds — Greenville County, S. C.

Open at Proper Tab according to First Letter or Letters of Name and refer to Buff Sub-Index sheet for page reference.

(U)

FILE NUMBER DATE OF RECORD	GRANTORS FAMILY NAMES	GIVEN NAMES ABCDEFGHIJ	GIVEN NAMES KLMNOP	GIVEN NAMES QRSTUVWXYZ	GRANTEES	BOOK	PAGE	No. of Acres	BRIEF DESCRIPTION, LOCATION, ETC. (Not Warranted)
5520 Aug 21, 1984	Brown	+ Co exec. et al Blenda C. Indiv			Bernie DeBord	1219	777		Lot 606
5655 Aug 22, 1984	"	Elva et al Dubi + Co exec. Co. Tr. Blenda C.			" "	1219	777		
"	"	Elva et al			" "	1220	01		Lot 149 Third Ave Gantt Sp.
5943 Aug 23, 1984	"				" "	1220	01		
5953 Aug 23, 1984	"		Julia McKinney et al	Roy W. Masteller et al		1220	129		Int Lot Jordan Rd Highland Sp.
5956 Aug 23, 1984	"		Full Real	Rebecca et al	Oak Crest Apartments	1220	78		Travelers Rest Tract Little Texas Rd.
6033 Aug 23, 1984	"		Hyell Roe et al	Rebecca et al	Propettis, Inc. American Investment	1220	93		Travelers Rest Tract Little Texas Rd.
7354 Aug 24, 1984	"	Norothy D.			Douglas L. Brown	1220	216		Lot New Pelham Rd. Chick Spg Sp.
7918 Sept 5, 1984	"	Georgia R.			Wayne C. Patrick et al	1221	15		Sec 2 Lot 112 "The Shanks" (aka The Village)
7917 Sept 11, 1984	"	Carolyn C.			John Bearden Brown	1221	470		Power of Attorney
8100 Sept 11, 1984	"	John Bearden By master w/ Daniel Scarborough jr.			Carolyn C. Brown	1221	476		Power of Attorney Dr Hillsborough Sec 2
8803 Sept 12, 1984	"	Mary A. + Lurena H.			Bankers Trust of S.C.	1221	579		Lot 73 Cr Quaker Ct + Lancesway
10444 Sept 19, 1984	"	Margie D. Bearden			Charlene Ramsey	1222	196		Lot Grove Sp.
10680 Oct 4, 1984	"	Carolyn C. + John			W. P. Fowler et al	1223	468		Lot 2 Bethel Dr. Hunter Pointe
11324 Oct 8, 1984	"	Madge J.			Annice J. Sheelton et al	1223	648		Park Lot 29, Heaven Ave, South Cherokee
11324 Oct 15, 1984	"	Georgia R.			Thommas A. Nold et al	1224	78		Shanks Lot 127, The Village Sec 2, North

DIRECT or GRANTOR Index to Deeds — Greenville County, S. C.

(uu) -1

Open at Proper Tab according to First Letter or Letters of Name and refer to Buff Sub-Index sheet for page reference.

()

FILE NUMBER DATE OF RECORD	GRANTORS FAMILY NAMES	GIVEN NAMES ABCDEFGH	GIVEN NAMES IJKLMNO	GIVEN NAMES PQRSTUVWXYZ	GRANTEES	BOOK	PAGE	No. of Acres	BRIEF DESCRIPTION, LOCATION, ETC. (Not Warranted)
1350 Oct 15, 1984	Brown	Cyndi M.			Steven E. Barton	1224	109		Sec. 6, S. 1/2 Lot 652, Buckley Ct. Westwood
11439 Oct 16, 1984	"	"		Patricia ^{et al}	Emily Southern Mahaffey	1224	140	.273	Acres O'Neal Sp.
11590 Oct 17, 1984	"	Dudy			Margie D. Brown	1224	315		Sub Blossingame Ad.
12553 Oct 26, 1984	"	Dorrie R.			Stanley M. Brown	1224	913	39.55	ac. Georgia Rd. Also lot + strip
12676 Oct 26, 1984	"	Selen J. & John J.			Robin R. Sumner ^{et al}	1224	962		Unit 6 O'Beauregard Circle Hwy.
12977 Oct 30, 1984	"	Ann Bellamy			Bonnie J. Vaughn ^{et al}	1225	100	0.56	ac.
13090 Oct 31, 1984	"	Judy J.			Darlene B. McPherson ^{et al}	1225	281		Lot 11.74 ac. O'Neil Sp.
13260 Nov 2, 1984	"	"		Porter R. Ray	Harry F. Silvert ^{et al}	1225	565		Lot 2 Pinhook Sec. 2
13626 Nov 6, 1984	"	Barbara		+ William	Randy Lee Shelton	1225	653	2.0	ac. S.C. 23-154 Green Myrtle Branch Sec 2
13785 Nov 6, 1984	"	Henry R.			Marj Hedglin	1225	702		Lot 134 (#13) Sturtevant St.
13783 Nov 6, 1984	"	David		R ^{et al}	Ressie V. Brown	1225	706		Lot Parcel Thompson Rd Also lot on Cedar Lane Rd + Myrtle St.
"	"	Deanne		Russell	"	1225	706		
"	"	Donna D ^{et al}			"	1225	706		
14500 Nov 13, 1984	"	By master W. Daniel Scarborough jr.		Walter J.	Evelyn M. Brown	1226	275		Sub Lane Mauldin Lot 123, Hillbrough, Sec. 3
14561 Nov 13, 1984	"	John Charles		S.C.	John C. Brown	1226	305		Lot 62 + Strip White Horse Hwy. 29
14928 Nov 16, 1984	"	Stephens			Marshall L. Styler ^{et al}	1226	536		Lot 37 = 1.31 ac. Lake El Jr. M
15082 Nov 16, 1984	"	Denny L.			Freeman D. Chapman	1226	597	0.92	ac. Ray Ad.

DIRECT or GRANTOR Index to Deeds — Greenville County, S. C.

Open at Proper Tab according to First Letter or Letters of Name and refer to Buff Sub-Index sheet for page reference.

(V V)

FILE NUMBER DATE OF RECORD	GRANTORS FAMILY NAMES	GIVEN NAMES ABCDEFGH	GIVEN NAMES IJKLMNO	GIVEN NAMES PQRSTUWXYZ	GRANTEES	BOOK	PAGE	No. of Acres	BRIEF DESCRIPTION, LOCATION, ETC. (Not Warranted)
15080 Nov 16, 1984	Brown			John Milton Jr.	Furman D. Chapman ^{etal}	1226	598	0.92	Ac. Ray Rd.
15081 Nov 16, 1984	"			Samuel R.	Bettie B. Chapman ^{etal}	1226	600	0.92	Ac. Ray Rd.
15078 Nov 16, 1984	"			James Allen ^{etal}	James E. Gibson III	1226	599		Lot 0.93 acs Ray Rd. Riner Ridge
15252 Nov 19, 1984	"	9/11/A Martha D. Dagenhart		Martha D.	Mary B. Loftis ^{etal}	1226	752		Lot 15 = 7.0 acs Ridge Rd.
15715 Nov 23, 1984	"			Donny	Randolph Hankins ^{etal}	1227	75		Sub lot 63 N. Highland Ave. S.W.
15731 Nov 23, 1984	"			Joji R.	Robert N. Carrington	1227	90		Sub lot 25 Spring Dr. Park Dr.
15772 Nov 26, 1984	"			Frank James D. Burch Branch	Robert D. Rumsey	1227	111		Sub Dutille st. (aka Bennett st)
16063 Nov 27, 1984	"			James Allen ^{etal}	Furman D. Chapman ^{etal}	1227	309	0.92	Ac. Ray Rd.
16616 Dec 3, 1984	"			James Catherine D. ^{etal}	Helen R. Jones	1227	771		North Gardens Lot 6 + 1st lots 5, 7, + 8 Sec 2 Sp. 3
16795 Dec 4, 1984	"			Joe Michael P. Shine	Cheryl J. Fuller ^{etal}	1227	893		Sub 209 E. Antelope way west of Baker Rd. Sub lot 2000 Mt. Rd.
17513 Dec 11, 1984	"			W. Dwyer	A. Bruce White	1228	253		Sub 33 acs Dutille Sp. Also 4.0 ac.
17680 Dec 12, 1984	"			Stanley M. ^{etal}	Stephen Bell Telephone ^{etal}	1228	444		Right of way
18104 Dec 17, 1984	"			Samuel J. ^{etal}	Mark E. Horton ^{etal}	1228	877		Sub 22 Berkeley Ave
18376 Dec 18, 1984	"			Raymond	" " ^{etal}	1228	877		The Village, Sec 2 Sub 107 + pts 106 The Shores F/A
18507 Dec 19, 1984	"			James H. ^{etal}	Rodger W. Kyle	1229	236		Restrictions Lots 1 through 489
" "	"			Lynn O. ^{etal}	" " "	1229	236		

DIRECT or GRANTOR Index to Deeds — Greenville County, S. C.

(VV)-1

Open at Proper Tab according to First Letter or Letters of Name and refer to Buff Sub-Index sheet for page reference.

()

FILE NUMBER DATE OF RECORD	GRANTORS FAMILY NAMES	GIVEN NAMES ABCDEFGHIJ	GIVEN NAMES JKLMNO	GIVEN NAMES PQRSTUVWXYZ	GRANTEES	BOOK	PAGE	No. of Acres	BRIEF DESCRIPTION, LOCATION, ETC. (Not Warranted)
18506 Dec 9, 1884	Brown			A.S.C. Inc. Proprietor	Buel A. Delony	1229	235		Lot 32 Henderson Fork (Dempsey)
18507 Dec 19, 1884	"	Anthony A	+	Vickie B	Del Norte Estates	1229	236		Restrictions All Lots 1-4 89 See J. Mauldin
18608 Dec 20, 1884	"	Don B	+	Thomas C	John D. Ware	1229	378		Lot 39 Pleasant Valley
18744 Dec 21, 1884	"			John P + Thomas C	E. South M. H. H. H.	1229	521		Lot 53 Club Dr.
19086 Dec 21, 1884	"			Walter Ronde	Patricia M. Brawley	1229	715		Lot 119, River Mill
19009 Dec 21, 1884	"	Henry J.	John	etc	Etta Maple Brawley	1229	658		Lot 10. South 1st Ave. Sp.
	"	David A	etc		" " etc	1229	658		
19537 Dec 21, 1884	"			Raymond W	Stephen J. Keith	1230	143		1046 W. Pleasant Valley Dr. Assignment of Real Property Deeds
20204 Jan 8, 1885	"			Ramoth C	Anne B. Brown	1230	627		Dec 20 Lot 19 Judson Mills Village
20724 Jan 11, 1885	"			A.S.C. Inc. Proprietor	Jackie Lee Cook	1230	891		See J. Lot 32 Holly Tree Plantation #4
20969 Jan 15, 1885	"	J. m. Dempelle			Walter E. Stratton	1231	32		Walter E. Stratton Jr. Lot 68 N. Henry Circle, League Estate
20811 Jan 15, 1885	"			James B	Denise J. Miller	1230	968		Lot 9 Sunny Slopes
	"			John P	" "	1230	968		
20881 Jan 15, 1885	"	Walter W	+	Patricia	Donald Boyer	1230	978		3 ac. Iron Mill Rd. Pleasant Valley
20857 Jan 15, 1885	"	By Master W. Daniel of barough of Alpton		+ Sandra J. M.	Sec 9 Housing & Urban	1230	985		Lot 215 Prancer Ave.
21091 Jan 16, 1885	"			Stanley	Elizabeth J. Bivens	1231	159		Lot 102 The Shore

DIRECT or GRANTOR Index to Deeds — Greenville County, S. C.

Open at Proper Tab according to First Letter or Letters of Name and refer to Buff Sub-Index sheet for page reference.

(WU)

FILE NUMBER	DATE OF RECORD	GRANTORS FAMILY NAMES	GIVEN NAMES ABCDEFGH	GIVEN NAMES IJKLMNO	GIVEN NAMES PQRSTUVWXYZ	GRANTEES	BOOK	PAGE	No. of Acres	BRIEF DESCRIPTION, LOCATION, ETC. (Not Warranted)
	21289	Brown				Amo Yukes Parker et al	1231	252	12.2	ac. Jwary Seeded Bk 1199 pg 608
	Jan 18 1985	"				Darry R. Watson et al	1231	794		Lot 5 Chick Spp Sp.
	Jan 25 1985	"				Richard D. Hatcher et al	1232	29		Lot 98 The Shoals
	Jan 30 1985	"				Sandra C. Allen et al	1232	147		"Place"
	Jan 31 1985	"				Dorothy M. Hooper et al	1232	124		Lot 4 U.S. Hwy #276 "Hill
	Feb 1 1985	"				Robert N. Converse et al	1232	647		Plantation. Pl. III Sec II
	Feb 11 1985	"				Wheaton + Bryant et al	1232	903		Lots 55 + 56 Holly Trees
	Feb 14 1985	"				Darry M. Cochran et al	1232	905		Lot 11 E. Park Ave Merritt Park
	Feb 14 1985	"				John C. Carbutt	1233	314		Lot 104 The Shoals
	Feb 20 1985	"				John C. Carbutt	1233	311		Lot 14, Ducktown, Sec 3
	Feb 20 1985	"				John C. Carbutt	1233	317		Lot 15, Ducktown Sec 3
	Feb 20 1985	"				John C. Carbutt	1233	317		Lot 165 Cherry Chase Blvd. + Christine St.
	Feb 20 1985	"				John Carbutt	1233	322		Lot 100 Theodoran Dr.
	Feb 20 1985	"				John C. Carbutt	1233	327		Mountain Crest Ests.
	Feb 20 1985	"				" " "	1233	327		Lot 78 Boling Circle

DIRECT or GRANTOR Index to Deeds — Greenville County, S. C.

(WW)-1

Open at Proper Tab according to First Letter or Letters of Name and refer to Buff Sub-Index sheet for page reference.

()

FILE NUMBER DATE OF RECORD	GRANTORS FAMILY NAMES	GIVEN NAMES ABCDEFGHIJ	GIVEN NAMES KLMNO	GIVEN NAMES PQRSTUVWXYZ	GRANTEES	BOOK	PAGE	No. of Acres	BRIEF DESCRIPTION, LOCATION, ETC. (Not Warranted)
24513 Feb 20, 1985	Brown	Indiv + Co. Exec + Co. - JV. Blenda C. etal			John C. Carbett	1233	332		Lot Cotton St (3/4 Davis St)
"	"	Elva Indiv etal			" " "	1233	332		
24513 Feb 20, 1985	"	Indiv + Co. Exec + Co. - JV. Blenda C. etal			John C. Carbett	1233	337		Lot 16 Luckytown Sec 10
"	"	Elva Indiv etal			" " "	1233	337		
24513 Feb 20, 1985	"	Indiv + Co. Exec + Co. - JV. Blenda C. etal			John C. Carbett	1233	342		Lot 31 Luckytown Sec 10
"	"	Elva Indiv etal			" " "	1233	342		
24513 Feb 20, 1985	"	Indiv + Co. Exec + Co. - JV. Blenda C. etal			John C. Carbett	1233	347		Lot 32 Hazood Rd. Pioneer Park
"	"	Elva Indiv etal			" " "	1233	347		
24610 Feb 21, 1985	"			Velma W.	Patsy M. Young etal	1233	407		Lot 9, Cooper Dr O'Neil sp.
26520 Mar 1, 1985	"			Velma W.	Kevin Dean Crain etal	1234	66		Lot 4 Cooper Dr.
26523 Mar 4, 1985	"			Stanley	Michael L. Rosemond	1234	194		Lot 122, The Shaul
26581 Mar 8, 1985	"			W. Bayne	Estewart Smith	1234	471		Lot 30 Oakhill Dr. Shady Glen
26128 Mar 12, 1985	"	Ralph H. Dwyer + Ralph H. etal			Luey Jane A. Brown	1234	675		Int lot Chick Spg sp.
"	"				" "	1234	675		
27103 Mar 15, 1985	"	David A. Melvin etal			J. W. Dain etal	1234	883		Lot 90 w. Decatur st.
"	"	Carol Ann C. etal			" "	1234	883		

DIRECT or GRANTOR Index to Deeds — Greenville County, S. C.

REC. U. S. PAT OFFICE *Chas McCalls* County Indexes Since 1888 An Identifying Trade Mark

Open at Proper Tab according to First Letter or Letters of Name and refer to Buff Sub-Index sheet for page reference.

COTT FAMILY NAME INDEX No. 75 © 1949
MADE BY THE COTT INDEX COMPANY, COLUMBUS, OHIO
SOLD BY WALKER, EVANS & COGSWELL CO., CHARLESTON, S.C.


(XX)

FILE NUMBER DATE OF RECORD	GRANTORS FAMILY NAMES	GIVEN NAMES ABCDEFGHIJ	GIVEN NAMES JKLMNO	GIVEN NAMES PQRSTUVWXYZ	GRANTEES	BOOK	PAGE	No. of Acres	BRIEF DESCRIPTION, LOCATION, ETC. (Not Warranted)
27257 May 18, 1985	Brown				Tree Canale Ellington	1234	991		Lot 46 Colony Rd, Pointe North
27224 May 18, 1985	"				Stanley M. Kathy E. Stewart	1235	12		Lot 108 The Shoals
28021 May 27, 1985	"				Jul P. Paschke	1235	450		Lot 165 Sunny Slopes Sec 3
28209 May 25, 1985	"				Julius Paul Montgomery	1235	558		Lot 124 Rosewood Dr. Hillbrook
"	"				J. "	1235	558		Sec 2, Mauldin
28762 May 29, 1985	"				Bryan Stokes	1235	981		Lot 6 Greer Mill Village
"	"				" "	1235	981		Greer
28971 Apr 1, 1985	"				Velma W. Luther C. Brown et al	1236	34		0.85 Acres
29217 Apr 1, 1985	"				SC Inc Properties of James Ray Harrison et al	1236	141		R.W. Thacker Ct. Forest Woods
29815 Apr 4, 1985	"				Fred W. Brown III	1236	532		Lot 10 R/W Sandpiper La. & Sec Ave Fairview Ave Highland Fern
30670 Apr 14, 1985	"				Blue Ridge Electric	1237	104		Lot 14 & Pt. lot 13 Montclair
"	"				" "	1237	104		Right of way
31121 Apr 11, 1985	"				Daryl L. Coleman Jr	1237	282		Proposed Plat
31787 Apr 23, 1985	"				Concrete Fire Service	1237	782	1.15	Sec 2, Fairview Sp.
32135 Apr 26, 1985	"				Arthur Robert Holt	1237	981		Lot 27 Lake Dr. In. Holly Dr
"	"				" "	1237	981		Plantation PH II Sec 2, Forest Sp.

DIRECT or GRANTOR Index to Deeds — Greenville County, S. C.

(X) 7

REG. U. S. PAT. OFFICE *Clas McCott* County Indexes Since 1888 An Identifying Trade Mark


 Open at Proper Tab according to First Letter or Letters of Name and refer to Buff Sub-Index sheet for page reference.

COTT FAMILY NAME INDEX No. 75 © 1949
MADE BY THE COTT INDEX COMPANY, COLUMBUS, OHIO
SOLD BY WALKER, EVANS & COGSWELL CO., CHARLESTON, S. C.

FILE NUMBER DATE OF RECORD	GRANTORS FAMILY NAMES	GIVEN NAMES ABCDEFGHIJ	GIVEN NAMES JKLMNO	GIVEN NAMES PQRSTUVWXYZ	GRANTEES	BOOK	PAGE	No. of Acres	BRIEF DESCRIPTION, LOCATION, ETC. (Not Warranted)
32578 Apr 30 1985	Brown			etal W. Randolph	Associates etal Partner Self Storage	1238	225		for Partner Self Storage Associates Memorandum Partnership Agreement
32598 Apr 30 1985	"	Dany A	etal		Phoenix/Est Dump	1238	229		Lots 67 Godrich St.
"	"	Carl W.	etal		"	1238	229		
"	"	Robby J.	etal		"	1238	229		
33232 May 3 1985	"			Stanley M.	Richard B. Fletcher	1238	694		Lot 19 The Shores
33778 June 6 1985	"			Kevin A. etal	James A. Newwood	1238	508		(Governmental) Specimen Hills Lot 276 Valley Road West Lake Terrace
33848 May 8 1985	"	Donald E.		+ Shirley E.	Paul Nick Athas	1239	20		ac. Lot 103 Clayton Dr. Farmington
33819 May 8 1985	"	7th A Juanita C. Brown		Thomas	Hugh A. Watkins etal	1239	13		Lot 51+52 Bird Key St. Pt Lot 110 Buncombe Rd. Lees Pt.
34358 May 13 1985	"	Joyce			Lynn Thomas	1239	349		Lot 24 ac. Phillips Inid
34335 May 14 1985	"	(Erlene) Erlene W.		Ralph J. etal	Belmont Heights Subd.	1239	435		Protection Covenant to Belmont Hts
"	"			Sue Haythorn etal	" " "	1239	435		
35419 May 22 1985	"	Bymaster W. Daniel		Yorkborough Jr. Jo Ann + William J.	See Housing + Urban	1240	01		mill Village Lot 33 Vance St. Woodside
35704 May 24 1985	"	A. J.		William L.	Johanne M. Dray	1240	174		gentle slope Lot 11 Empress Estates Dr. B.
36021 June 3 1985	"	Brenda O.			Jeffrey L. Brown	1240	802		Special Power of attorney
37020 June 4 1985	"			Thomas	James B. Johnson	1241	34		Lot 14 Woodside Maple Village
37024 June 4 1985	"			Thomas	James B. Johnson	1241	106		Lot 23, Cambridge Dr. Brookwood

DIRECT or GRANTOR Index to Deeds — Greenville County, S. C.

REG. U. S. PAT. OFFICE *Chas. McClure* County Indexes Since 1888 An Identifying Trade Mark

 Open at Proper Tab according to First Letter or Letters of Name and refer to Buff Sub-Index sheet for page reference.

COTT FAMILY NAME INDEX No. 75 © 1949
MADE BY THE COTT INDEX COMPANY, COLUMBUS, OHIO
SOLD BY WALKER, EVANS & COGSWELL CO., CHARLESTON, S.C.

(X X)

FILE NUMBER DATE OF RECORD	GRANTORS FAMILY NAMES	GIVEN NAMES ABCDEFGHIJ	GIVEN NAMES JKLMNO	GIVEN NAMES PQRSTUVWXYZ	GRANTEES	BOOK	PAGE	No. of Acres	BRIEF DESCRIPTION, LOCATION, ETC. (Not Warranted)
36886 June 4, 1985	Brown			P Mitchell	Row N. Elmore <i>etc</i>	1241	03		Lot 20
37478 June 7, 1985	"			Boyer Hedaw B. + Sally	Sam J. Atterton <i>etc</i>	1241	336		Lot 12 Woodhams
38152 June 14, 1985	"			Stanley	Marshall B. Manley <i>etc</i>	1241	868		Lot 114, The Shops
39320 June 15, 1985	"	Elbert J.			Henry C. Flynn	1242	677		Lot Fitter Rd
39876 June 18, 1985	"			Ann Margaret <i>etal</i>	Ruby C. McAbee	1242	909		Riverside Lot 5, Odowick (Cherry Ave)
102 July 1, 1985	"	E. Carroll			Howell C. Dorby <i>etc</i>	1243	141		Lot 11, Pine St, Chick Sprg Sp.
167 July 1, 1985	"			attorney for Annie T. Thackston Madge	Charles H. Dipple, Jr.	1243	161		Lot 29 Cherokee Park Golden Drive Esta, Sec. 1
570 July 3, 1985	"	Doris Ann		Wayne Robert	Charles W. Whitman, Jr.	1243	431		Lot 19, Golden Drive Cr.
978 July 9, 1985	"	Billy			J. B. Medford, Jr.	1243	670	1.0	Acres, Bartons Chapel Rd. Village Inn, Sec. 10, 1240 pg 01
986 July 7, 1985	"			By Master W. Denise Spurgeon Jr. Jo Ann + William J.	Dee G. Housley + Urban	Re Record 1243	674		Lot 23 Panel St, Wadesville Mill
1122 July 10, 1985	"			Mina	Lula Chambers	1243	793		Pt. lot 6,
1282 July 11, 1985	"			Stanley M.	James H. Shook <i>etc</i>	1243	900		Lot 118 The Shops
1388 July 6, 1985	"			By Greenville County g. Mitchell By Greenville County John H. + Margaret Jane D	William C. Jones <i>etc</i>	1244	212	0.93	ac. Goulds Mill Rd. Highway 7.
2293 July 22, 1985	"			Margaret <i>etal</i>	Herman Ledford <i>etal</i>	1244	611	4.0	acs Hwy 157

over

DIRECT or GRANTOR Index to Deeds — Greenville County, S. C.

(17) REG. U. S. PAT. OFFICE *Chas McCott* County Indexes Since 1888 An Identifying Trade Mark

Open at Proper Tab according to First Letter or Letters of Name and refer to Buff Sub-Index sheet for page reference.

COTT FAMILY NAME INDEX No. 75 © 1949
MADE BY THE COTT INDEX COMPANY, COLUMBUS, OHIO
SOLD BY WALKER, EVANS & COGSWELL CO., CHARLESTON, S. C.

FILE NUMBER DATE OF RECORD	GRANTORS FAMILY NAMES	GIVEN NAMES ABCDEFGH	GIVEN NAMES IJKLMNO	GIVEN NAMES PQRSTUVWXYZ	GRANTEES	BOOK	PAGE	No. of Acres	BRIEF DESCRIPTION, LOCATION, ETC. (Not Warranted)
2443 July 23, 1985	Brown	C. A.			Jerry D. Brown	1244	721		Tract 2, Riverside Estates
2684 July 24, 1985	"	"		Reenie Y. Guardian of Smithy D.	Louis B. Pittman et al	1244	827		6 Rd Lot 6, Cedar Lane + Smythe Mills, Brandon Plant Sec 2
3894 July 29, 1985	"	"		Robert A.	Paul G. Bramley et al	1245	68		Lot 341 Mason St. Ahney
3494 July 31, 1985	"	"		Robert A.	John B. Brown et al	1245	349		Power of Attorney
4124 Aug 5, 1985	"	"		Robert A. Psc. Inc.	Janita Quiside Pappatus Sherman et al	1245	762		Lot 2 Perry Ave
4586 Aug 8, 1985	"	"		Properties	Edwin W. Stewart	1246	98		Lots 188, 189 + 190 Pappatus
4826 Aug 9, 1985	"	Sparks A.			"	1246	706		Lot 18 Pappatus Sec. 15
5146 Aug 15, 1985	"	Beth C.			Betty F. Brown et al	1246	400		Power of Attorney Jane Anne
5070 Aug 13, 1985	"	Catherine			Jermain Jasper Brown	1246	371		Lot 14 Whittier Dr. Park
524 Aug 13, 1985	"	Elle Ruth, James G.		et al	Nancy D. Brown Blossingame	1246	293		Also 3 ac. Jacobs Rd. Guttery. Sub parcel, Jacobs Rd. south of St. Ximenes Rd. 4/20 easement lots 10 + 112 Highways 2 + Pickens
5731 Aug 19, 1985	"	Beatrice S.			Thomas Wiley Brown	1246	789		
6020 Aug 21, 1985	"	Dorothy D.		Wm. D. + Dora	James W. Youngblood	1246	887		Sub 85 St. Thomas Place
6664 Aug 31, 1985	"	James H.		et al	Charles E. McRide	1246	771		Lot 208 Whittier Rd. Del Norte States Sec II
6222 Aug 23, 1985	"			Psc. Inc. Properties	Norman A. Warriner	1247	26		Sub 7 Also Denny Deal Dr. Forest

DIRECT or GRANTOR Index to Deeds — Greenville County, S. C.

REG. U. S. PAT. OFFICE *Chas. McCarty* County Indexes Since 1888
An Identifying Trade Mark

Open at Proper Tab according to First Letter or Letters of Name and refer to Buff Sub-Index sheet for page reference.

COTT FAMILY NAME INDEX No. 75 © 1949
MADE BY THE COTT INDEX COMPANY, COLUMBUS, OHIO
SOLD BY WALKER, EVANS & COBBSWELL CO., CHARLESTON, S.C.

(72)

FILE NUMBER	DATE OF RECORD	GRANTORS FAMILY NAMES	GIVEN NAMES ABCDEFGHIJ	GIVEN NAMES KLMNOP	GIVEN NAMES QRSTUVWXYZ	GRANTEES	BOOK	PAGE	No. of Acres	BRIEF DESCRIPTION, LOCATION, ETC. (Not Warranted)
6532	Aug 26, 1985	Brown		Dean		James M. Jones ^{etc}	1247	204		+ J. L. White Rd. Parcel Co. White Horse Rd. Est.
6785	Aug 27, 1985	"		Jessie	P.S.C. Sec. Property	Walter W. Seaman	1247	264		D. L. White Horse Rd. Sec. VI Lot 9 Co. Sandpaper lot + Sandpaper
6734	Aug 27, 1985	"	now Carolyn M. Brown - mass	Carolyn M. et al		John A. Munns ^{et al}	1247	258	96.26	Red Hwy 76 Leas 3.33 acs
7190	Aug 30, 1985	"		and James Dr.		Marie Lee Brown	1247	661		Quincy Park Bldg Sp. Lot 6 Parcel old Sikes Rd.
7761	Sept 4, 1985	"		J. Brown		May H. Dempster	1247	958		Power of attorney
8335	Sept 9, 1985	"		Mable		Barbara E. Cleveland	1248	372		Lot
8562	Sept 9, 1985	"	by Greenville County Tax collector	Hazel P. et al	Stella C.	Willie B. Allevine	1248	406		Franklin Sp. Lot 2 Halliday Farm Rd.
8832	Sept 12, 1985	"		Carolyn C.		_____	1248	701		In right due 12/21/80 470 First Amendment to Power of attorney
8851	Sept 12, 1985	"		John Bearden		_____	1248	726		In right due 12/21/80 470 First Amendment to Power of attorney
9094	Sept 16, 1985	"		Idine Jr.		Idine Brown Jr.	1248	819		Lot 2+4 Quill Sp.
9094	Sept 16, 1985	"		Idine Jr.		Idine Brown Jr.	1248	820		Lot 1+2 Quill Sp.
9094	Sept 16, 1985	"		Idine Jr.		Idine Brown Jr.	1248	821	1.18	ac. Quill Sp.
9094	Sept 16, 1985	"		Idine Jr.		Idine Brown Jr.	1248	822		Lot Quill Sp.
9094	Sept 16, 1985	"		Idine Jr.		Idine Brown Jr.	1248	823		Lot 10 Jeff St. Quill Sp.
9094	Sept 16, 1985	"		Idine Jr.		Idine Brown Jr.	1248	824		Lot 11 = 1.1 ac. Quill Sp.
1320	Sept 17, 1985	"		Wm + Vernon D.		Jennie B. Morris	1248	937		Lot 22 Bayville St. Quill Sp.

DIRECT or GRANTOR Index to Deeds — Greenville County, S. C.

(ZZ) REG. U. S. PAT. OFFICE *Chas. M. Catts* County Indexes Since 1888 An Identifying Trade Mark

Open at Proper Tab according to First Letter or Letters of Name and refer to Buff Sub-Index sheet for page reference.

COTT FAMILY NAME INDEX No. 75 © 1949
MADE BY THE COTT INDEX COMPANY, COLUMBUS, OHIO
SOLD BY WALKER, EVANS & COGSWELL CO., CHARLESTON, S.C.

FILE NUMBER DATE OF RECORD	GRANTORS FAMILY NAMES	GIVEN NAMES ABCDEFGHIJ	GIVEN NAMES JKLMNO	GIVEN NAMES PQRSTUWXYZ	GRANTEES	BOOK	PAGE	No. of Acres	BRIEF DESCRIPTION, LOCATION, ETC. (Not Warranted)
10329 Sept 24, 1985	Brown	Barry 5-4-94 #31261 7-16-86	Chie W.	et al Deed BK 1561-898	U. S. District Court et al	1249	414		Rail Bond for Barry Brown Agreement Affecting Real Estate for Rail Bond for Barry Brown
10328 Sept 24, 1985	"	Barry + Chie W.	et al	et al U. S. District Court	U. S. District Court et al	1249	416		Agreement Affecting Real Estate for Rail Bond for Barry Brown
10110 Sept 24, 1985	"	J. A. et al			Hatcher J. Kirkland	1249	348		2.31 ac. Butler Rd.
"	"	Catherine			"	1249	348		
10176 Sept 24, 1985	"	Jennie L.			James Stephen Brown	1249	382	2.828	ac. Dunklin sp. just Greenville.
10497 Sept 25, 1985	"			Jessie + Ewee. Pearl et al	Bobby Vaughan	1249	534		lot 76, Magnolia St. Downed Chick sp. sp. sp.
11114 Oct 1, 1985	"	Jayne			Myrtle C. Vaughan	1250	47		lot 7 Memorial Dr. Thomas Mt responsible see 6-7.
12255 Oct 1, 1985	"			Stanley M. et al	J. G. + J. Enterprises	1250	483		lots 11, 12, 13, 14, 15, 16 protective covenants applicable to Pecan Terrace amendment + alteration of restrictions
12262 Oct 9, 1985	"	Cathy G +		Thomas M.	Pecan Terrace sec II	1250	526		
12815 Oct 14, 1985	"	Mary W.			Warren E. Willis	1251	875		lot claim lot R/W Williams
12875 Oct 17, 1985	"	Jennie			Robert M. Brown	1251	117		lot life estate loc. Dunklin
13467 Oct 19, 1985	"	Carroll F. et al			Heritage Lakes	1251	359		Restatement and Amendment of Restrictions.
"	"	Anita L. et al			"	1251	359		
13779 Oct 21, 1985	"	Anthony H.		+ Vickie B. P.O.S.C. Inc.	Melvin D. Buckland et al	1251	701		North Estate. lot 49 Great Glen Rd. Del
14413 Oct 22, 1985	"			Proprietor	Howard D. Buckland	1252	62		lot 48, Forestwood, Forest Rd.
18122 Oct 31, 1985	"	Caroline + John			Uptahie Properties	1252	340		lot A

DIRECT or GRANTOR Index to Deeds — Greenville County, S. C.

Open at Proper Tab according to First Letter or Letters of Name and refer to Buff Sub-Index sheet for page reference.

(AAA)

FILE NUMBER DATE OF RECORD	GRANTORS FAMILY NAMES	GIVEN NAMES ABCDEFGHIJ	GIVEN NAMES JKLMNO	GIVEN NAMES PQRSTUVWXYZ	GRANTEES	BOOK	PAGE	No. of Acres	BRIEF DESCRIPTION, LOCATION, ETC. (Not Warranted)
15525 Nov 4, 1985	Brown			DBA Charles Brown Builders (Charles)	etc Ronald L. Brown	1252	611		Plot 60, Green Farm Dr. White Oak
16001 Nov 7, 1985	"			Connie Y.	Ronald E. Brown	1252	945		Lot 66 long front ac.
16125 Nov 8, 1985	"			Michael + Sherry P. D.C. Inc.	etc Edward Kelley	1253	1		Abbott's Dr. Plot 17, Ballantyne Sec. I, Plantation PH III Sec. II
16253 Nov 8, 1985	"			Propertier etc	etc Peter H. Putnam Jr.	1253	45		Plot 44 Rosewood Ln Holly Tree
16973 Nov 15, 1985	"			Moody E.	John W. Grady III	1253	445		Lot Hampton Ave.
17245 Nov 19, 1985	Browne			Edna Brown ^{Edna} Brown ^{Edna} #45201 Deed Bk	193 pg 311 4-23-87 James W. Shirley	1253	629		Power of attorney
17654 Nov 22, 1985	Brown			James W. + Vera L. D.C. Inc.	etc Crawford N. Small	1253	874		Plot 5 Plot 64 Sugar Ct. Rd. Sugar Creek
18405 Nov 29, 1985	Brown			Propertier	etc Michael H. Hamill	1254	364		See Plantation PH III Sec. II Plot 34 Grande Oaks Ct. Holly
18549 Dec 2, 1985	"			James W. aka Josephine James ^{James} aka James ^{James} James ^{James} James ^{James} Jean	Ron Ross	1254	437		Plot 1 & 2 Ch. Buckley Ave + Vacatur St
18509 Dec 2, 1985	"			(Elizabeth) Dorcas E.	+ Robert H. Robert L. Brown	1254	397		Plot 48 Wister Dr. Chapel Terrace Church Rd.
19005 Dec 5, 1985	"			Edna N. Jordan etc	etc Ernst H. Hesterberg	1254	675		Tract 5 = 8'00' ac. Hillside
20019 Dec 13, 1985	"			Janette etc	etc Charles MacArthur	1255	251		Plot 398 Providence Ave.
20373 Dec 18, 1985	"			Jerry W.	etc Dorcas L. Mitchell	1255	274		Plot Echols St.
21612 Dec 30, 1985	"			H.A. etc Rebekah H.A. etc	etc William B. Jaden Jr.	1256	346	2 1/2	Belvue Rd. 5 1/2 ac. Inquille Rd + 38 ac.
21609 Dec 30, 1985	"			Rebekah	etc Dorcas M. Cooley	1256	355		Plot 16, 7 ac. Inquille Rd.

DIRECT or GRANTOR Index to Deeds — Greenville County, S. C.

(AAA)-1

Open at Proper Tab according to First Letter or Letters of Name and refer to Buff Sub-Index sheet for page reference.

()

FILE NUMBER DATE OF RECORD	GRANTORS FAMILY NAMES	GIVEN NAMES ABCDEFGHIJ	GIVEN NAMES JKLMNO	GIVEN NAMES PQRSTUVWXYZ	GRANTEES	BOOK	PAGE	No. of Acres	BRIEF DESCRIPTION, LOCATION, ETC. (Not Warranted)
22061 Jan 2, 1986	Brown		W. Sampson Marilyn	etc	Merrifield Park	1256	760		Amendment to Restrictive Covenant For any Section Bks 836 + Bks 860
" "	"		Otis A. Jr.	etal	" "	1256	760		
21920 Jan 2, 1986	"		Jim Jose		W. Clark Boston Jr.	1256	709		Lots 46, 47, 100 Avalon Estate
21987 Jan 2, 1986	"		H. etal Margaret		A. Wayne Smith Jr.	1256	710	11.99	ac. Bucky Gibson Rd.
22322 Jan 6, 1986	"			75C. Sr. Propertie	Edward E. Harte	1257	1		Lot 4 Sec. 6 Forster woodlawn O'Neil Jr
22682 Jan 8, 1986	"			Jimmy	Robert Brown Jr.	1257	248		Lot 1.62 ac Pine Log Ind. Rd.
22970 Jan 10, 1986	"		Edna M. Jordan By Marie W. Jordan	et al	Frank J. New	1257	402		Tract 3 = 8.00 ac. Hillside Church Rd.
23241 Jan 14, 1986	"		Edward R. Maria		Fredlander Incorporated	1257	551		Lot
23290 Jan 15, 1986	"		McBunney Gene		Shedra M. Carlson	1257	642		Dr. Albany Mt. Jr 4 ac. Butler St. Valley Hts & W. Valley
24072 Jan 21, 1986	"		Edna K. Jordan	etal	Jack L. Lantner	1258	66		Tract 2 = 4 ac. McKenney Rd.
24071 Jan 21, 1986	"		Edna K. Jordan	etal	Boyd A. Callette	1258	68		Tract 2 = 4 ac. McKenney Rd.
24149 Jan 22, 1986	"		H. etal Margaret		W. C. Bayne	1258	18	8.94	ac. Bucky Gibson Rd.
24194 Jan 22, 1986	"		W. etal Marie		Albata Jtn	1258	112		Lot 185 Village of Hills Mile
" "	"		Maugh	etal	" "	1258	112		
24789 Jan 28, 1986	"		Jane B Charles Brown Builder		James J. Bailey Jr	1258	502		Parcel 10th et.
25641 Feb 3, 1986	"		Charles B.		Timothy Lee Jovell	1259	151		Will Sec. 14 Lot 16 Green Run Dr. White Oak

DIRECT or GRANTOR Index to Deeds — Greenville County, S. C.

Open at Proper Tab according to First Letter or Letters of Name and refer to Buff Sub-Index sheet for page reference.

(373)

FILE NUMBER DATE OF RECORD	GRANTORS FAMILY NAMES	GIVEN NAMES ABCDEFGHIH	GIVEN NAMES IJKLMNO	GIVEN NAMES PQRSTUWXYZ	GRANTEES	BOOK	PAGE	No. of Acres	BRIEF DESCRIPTION, LOCATION, ETC. (Not Warranted)
26659 Feb 12, 1986	Brown	E Clifton + James	Edgar	Earl et al William E. et al	Gloria N. Turner	1259	727		2 parcels
" " 26914 Feb 14, 1986	"	Harold aka Maudie B. Brown	+ Maudie	Terrell	" " " Kenneth E. Knoff	1259	727		
26943 Feb 14, 1986	"	Rendrick	Jeffrey S. et al	A. W. Thomas III et al		1259	904	.628 ac.	S. main st Sville Woods Sec II
27040 Feb 17, 1986	"	Delores			Ralph A. Price	1259	971		Lot 42. 27 ac. Hwy 296
27185 Feb 18, 1986	"		Idine		Idine Brown Jr.	1260	61		lots 1+2 Centre sp.
27185 Feb 18, 1986	"		Idine		Idine Brown Jr.	1260	62	1.18 ac.	Centre sp.
27185 Feb 18, 1986	"		Idine		Idine Brown Jr.	1260	63		Lot Jypst. Centre sp.
27185 Feb 18, 1986	"		Idine		Idine Brown Jr.	1260	64		Lot 10 Jypst. Centre sp.
27185 Feb 18, 1986	"		Idine		Idine Brown Jr.	1260	65		Lot 11 Jypst. Centre sp (1.1 ac)
27185 Feb 18, 1986	"		Idine		Idine Brown Jr.	1260	60		lots 3+4 Centre sp.
27212 Feb 20, 1986	"		Louise		Elizabeth S. Capen	1260	216		Bridge Rd. lot One + One half ac. old Duncan estate
27763 Feb 24, 1986	"			W. Bayne M. Stanley of S.C. Ind. Proprietor	Poinsett Fed. S. L. Assoc	1260	419		lot 27, Shuckbird Dr. Oak Forest
28400 Feb 28, 1986	"				Elizabeth J. Bunker et al	1260	776		lots 60, The Shoals
28399 Feb 28, 1986	"				Donald S. Reichert	1260	802		lot 75, Louisa woods Sec II

over

DIRECT or GRANTOR Index to Deeds — Greenville County, S. C.

(bbb)-1

Open at Proper Tab according to First Letter or Letters of Name and refer to Buff Sub-Index sheet for page reference.

()

FILE NUMBER DATE OF RECORD	GRANTORS FAMILY NAMES	GIVEN NAMES ABCDEFGH	GIVEN NAMES IJKLMNO	GIVEN NAMES PQRSTUVWXYZ	GRANTEES	BOOK	PAGE	No. of Acres	BRIEF DESCRIPTION, LOCATION, ETC. (Not Warranted)
28644 Mar 3 1986	Brown		B	B	Eugene J. Godbold	1260	945		Lot 133 Sibley Sec. 3
28826 Mar 4 1986	"			Wilbur	City of Greenville	1261	161		Easement
29228 Mar 7 1986	"	B. Jr.	David + Jane C.		Rand C. Lister	1261	386		pt. Chick. Sp. Jp Lots 243 Hwy #414 Remuda Riverside
29418 Mar 10 1986	"		Dean Jr.		Ralph E. Bass Jr.	1261	481		Lot 12 Colonial Ave.
29910 Mar 13 1986	"		now Amanda Lynn Weaver		Janie A. Ross	1261	859		Lot Cannon Rd. O'Neal Jp.
30384 Mar 15 1986	"		Julie		William A. Howell	1262	115	1	ac. Taylor rd. O'Neal Jp.
30702 Mar 20 1986	"			Robert H.	Bob A. Jones	1262	306		Easement
31244 Mar 25 1986	"			Proprietor	DBA Bank/Trust	1262	653	191	ac. Conger Rd + Peter Dr.
31412 Mar 26 1986	"	#40534		William	William W. Brock	1262	750		General Powers of attorney
31504 Mar 27 1986	"		Donald + Kathleen		Henry H. Brock	1262	806	4.65	ac. Duwenger Rd.
32683 Apr 4 1986	"				William H. Bradham	1263	516		General Estate. Lot 360 Healed Rd Sec 2-1
32684 Apr 4 1986	"				Robert B. Jones	1263	529	3	Lot lot 16 East Highland Est. Sec
32725 Apr 7 1986	"				Robert B. Jones	1263	581		Lot 41 Chelsea Dr. Richard Hpts
32972 Apr 8 1986	"		Mary J + William		Donji Mae Brock	1263	674		Lot 14 Wilder Pond
33212 Apr 10 1986	"		Shyle	Patricia	Don J. Shaw	1263	838		pt lot 16 Homestead Ac. Sec II
"	"			R. et al	Norman H. Hesser	1263	838		
"	"			Wayne	"				
"	"			G. et al	"				
"	"			Sharon	"				

DIRECT or GRANTOR Index to Deeds — Greenville County, S. C.

Open at Proper Tab according to First Letter or Letters of Name and refer to Buff Sub-Index sheet for page reference.

(cc)

FILE NUMBER DATE OF RECORD	GRANTORS FAMILY NAMES	GIVEN NAMES ABCDEFGHIJ	GIVEN NAMES KLMNO	GIVEN NAMES PQRSTUVWXYZ	GRANTEES	BOOK	PAGE	No. of Acres	BRIEF DESCRIPTION, LOCATION, ETC. (Not Warranted)
32190 Apr 16, 1986	Brown			Velma W.	Alvin Brown	1263	870		Chick Jop. Jp Lot 5 Cooper Dr. Crescent Hght
32709 Apr 15, 1986	"			Walter Dora	Charles C. Maxwell	1264	169		at lot 15 Sidney 477 Austin Jp. Tract 2 = 9.06 ac S.C Hwy 477
32251 Apr 28, 1986	"	Carlye + Leonard			Ruby J. Coltrane	1265	24		Water Gate Jp Lot 14 Sandberg St. Village.
36251 May 2, 1986	"			Robert J. S.C. Jr	Ollie M. Howard	1265	539	0.6	ac. O'Neil Jp.
36726 May 7, 1986	"			Reputation of S.C. Inc.	Jack E. Mullins	1265	872		Lot 86 River Downs Sec 2 Sec. VI, Pk II
38401 May 20, 1986	"			Properties.	Subath M. Frasca	1266	709		Lot 70, Forrester Woods Car. Webster + Calvin Sta.
38492 May 22, 1986	"			Stanley D.	Antony C. Harper	1266	894		Lot, also right to strip also lot 1
318800 May 22, 1986	"			Hugh et al Michael	Maggie Estelle Brown	1266	932	0.24	acs Hwy 101
" "	"			B. et al Lorrie Fyfe	" " "	1266	932		
38799 May 22, 1986	"			Estelle Maggie	John Patrick Hawkins	1266	933	1.10	acs Hwy 101
39464 May 28, 1986	"			Wad D.	Heritage Glen Sec 1	1267	205		Orig see deed Bk 9120 pg 97-100 Amendment to protective Covenants for
39327 May 28, 1986	"	Bess, a gen			Robert M. Brown	1267	183	1.00	ac.
40534 June 4, 1986	"			William E.	Henry H. Brown	1267	811		Attorney for orig see deed Bk 1262 pg 750 Revocation of General power of
40552 Jun 4, 1986	"			J Dent	Henry B. Robertson	1267	818		Super Creek Lot 200 Gray Street, Map 2, Sec. I
40830 June 6, 1986	"			Cleodis	Curtis Thompson	1268	25		Wendy Rd. Lots 4 + 2 Waley Rd + 20 ft. Alley
40829 June 6, 1986	"			Cleodis	Curtis Thompson	1268	26	0.54	ac. G. H. Jp.

DIRECT or GRANTOR Index to Deeds — Greenville County, S. C.

(CCC)-1

Open at Proper Tab according to First Letter or Letters of Name and refer to Buff Sub-Index sheet for page reference.

()

FILE NUMBER DATE OF RECORD	GRANTORS FAMILY NAMES	GIVEN NAMES ABCDEFGH	GIVEN NAMES IJKLMNO	GIVEN NAMES PQRSTUWXYZ	GRANTEES	BOOK	PAGE	No. of Acres	BRIEF DESCRIPTION, LOCATION, ETC. (Not Warranted)
42462 June 18, 1986	Brown	Edgar	+ Ida F	Preston M. ^{etal}	Robert M. Brown ^{etal}	1268	941	9.213 ac.	0.742 ac. sp.
"	"	Ronald	+	Ralph J. ^{etal}	"	1268	941		
42462 June 18, 1986	"	Ronald E.	+	Preston M. ^{etal}	Henry H. Brown ^{etal}	1268	944	11.03 ac.	0.742 ac. sp.
"	"		Ida +	Ralph J. ^{etal}	"	1268	944		
"	"			Robert M. ^{etal}	"	1268	944		
42505 June 18, 1986	"			W.S.C. Inc. ^{etal}	William L. Brown ^{etal}	1268	975		Phonetic Lot 42, Forester Woods Sec. II
42543 June 19, 1986	"	By master w. Daniel Garbrough Jr.		Cathy J. + Johnny R. ^{etal}	See Garbrough + Wilson ^{Benef.}	1269	23		Mills Village Sec 6 Lot 61 Fourth St. Anderson
42543 June 25, 1986	"	AKA Brenda R. Smith		Brenda R. ^{etal}	Phillip Edward Norton ^{etal}	1269	509		Gate sp Lots 4+5 Pearl St. Marist
42705 June 27, 1986	"			Robert M. ^{etal}	James S. Fowler ^{etal}	1269	702	1 ac.	Dunklin sp
43934 June 30, 1986	"			W.S.C. Inc. ^{etal}	James G. Coker ^{etal}	1269	834		Forester Woods Sec VI PH II Mauldin Lot 38 Nightingale Lane
180 July 1, 1986	"			James D. Jr. ^{etal}	David H. McCauley ^{etal}	1269	990		Hills Lot 16 Paris View Dr. Arcid
525 July 3, 1986	"			Walter L. ^{etal}	Jerry S. Brown ^{etal}	1270	179		It 1.49 ac. Corner rd. O'Neil sp
1868 July 7, 1986	"			Ruby M. ^{etal}	Greenville County ^{etal}	1270	477		Drainage Assistance Agreement
"	"			Rosevelt ^{etal}	"	1270	477		
751 July 7, 1986	"	By master w. Daniel Garbrough Jr.		Ellen M. ^{etal}	See Garbrough + Wilson ^{Benef.}	1270	456		Lot 48 Fresh Meadow Farm
Kob 3 July 11, 1986	"	By Greenville County Tax Collector		Jessie Mae + Williams ^{etal}	Frank C. Custer ^{etal}	1270	884		Lot 16 Lohalby Circle

DIRECT or GRANTOR Index to Deeds — Greenville County, S. C.

Open at Proper Tab according to First Letter or Letters of Name and refer to Buff Sub-Index sheet for page reference.

(99)

FILE NUMBER DATE OF RECORD	GRANTORS FAMILY NAMES	GIVEN NAMES ABCDEFGHIJ	GIVEN NAMES JKLMNO	GIVEN NAMES PQRSTUVWXYZ	GRANTEES	BOOK	PAGE	No. of Acres	BRIEF DESCRIPTION, LOCATION, ETC. (Not Warranted)
2496 July 17, 1986	Brown		Witherspoon		Milton Dutton	1271	340		Lot 52 McIn St.
2540 July 19, 1986	"		John W. + Sandra J		Philip W. Witing	1271	394		Lot 3 Hunter Pointe
2810 July 21, 1986	"	Betsy Ross			B + W Realty	1271	533		Lot 38 Helens St.
3210 July 23, 1986	"	By master W. Daniel ybarraugh gr.	Idine gr.		Norma Jean Brown	1271	750		6 parcels Gantt Sp.
3572 July 25, 1986	"		Two Marlene C. Brown Inc		W E Linken	1271	877		Lot 3 Drew Chick Sp. Sp.
4245 July 30, 1986	"	By Greenville County Tax Collector	Charles Lee		Han Rowland	1272	269		Range Lot 36-A Range Trail, Woodland VT Phase II
4352 July 31, 1986	"			P.O.S.C. Inc. Proprietor	Wantha Ann Vejan	1272	279		Lot 67 Forest Wood (Estate) Sec.
4641 Aug 1, 1986	"	Calvin			Wannie Brown	1272	509	0.46	ac. Pine Log Ford Rd.
4827 Aug 4, 1986	"	#6764	Addressed to 1273 766		8-18-86 Joan Dichtm Hassler	1272	560		General power of attorney
5478 Aug 7, 1986	"	Anthony			Joan Brown	1272	931		Devised Lot 63 Antioch Church Rd.
6273 Aug 13, 1986	"		Rumban		Cleo Smith	1273	397		6 ac. Dove Creek, Chase Sp.
6491 Aug 14, 1986	"		P.O.S.C. Inc. Proprietor		Robert H McCormack	1273	546		See 6 Phase 2 Lot 14 Sandpiper Lane Forest Wood
6764 Aug 18, 1986	"	Addison Marnee			Joan Dichtm Hassler	1273	766		See 6 Phase 2 See 6 Phase 2 Revocation of power of attorney
7128 Aug 19, 1986	"		Indiv Versa S. P.O.S.C. Inc. et al Proprietor		Jeffrey S. Schmen	1273	830		Lot 15 Sandpiper Lane Forest Wood See 6 Phase 2
7182 Aug 20, 1986	"		Bruce Rippar		Dennis W. Brindell	1273	920		Paul St. Mark Rd.

DIRECT or GRANTOR Index to Deeds — Greenville County, S. C.

(000)-1

Open at Proper Tab according to First Letter or Letters of Name and refer to Buff Sub-Index sheet for page reference.

()

FILE NUMBER DATE OF RECORD	GRANTORS FAMILY NAMES	GIVEN NAMES ABCDEFGHIJ	GIVEN NAMES JKLMNO	GIVEN NAMES PQRSTUVWXYZ	GRANTEES	BOOK	PAGE	No. of Acres	BRIEF DESCRIPTION, LOCATION, ETC. (Not Warranted)
7636 Aug 22, 1986	Brown			Wilhelmina	Pauline yeargin	1274	161		Power of attorney
7797 Aug 25, 1986	"			Joseph L. etal	J. Mack Smith etal	1274	202		Lot 86 Sec 2 Old mill Eats
"	"			Kathleen C. etal	" " "	1274	202		
8424 Aug 28, 1986	"			Martha etal	Sammy L. Reid etal	1274	488		Sec 4 Pt Lot 27 Piedmont Mfg Co.
10535 Sept 12, 1986	"			Margaret etal	Donald G. Williams etal	1275	639	173.53	Acres Hwy 157
11402 Sept 18, 1986	"	Waldrup		Doris etal	Nellis Ruth Waldrup etal	1276	142	0.98	Acres
11908 Sept 23, 1986	"			Thomas etal	Cathy C. Braker	1276	370		Traverse Sec. 2 Lot 32 Medway Rd. Pecan
11981 Sept 23, 1986	"			Gene Abner Jr. etal	Johnny E. Bramble	1276	426		Lot Harist.
12968 Sept 30, 1986	"			Ronald E. etal	Yvonne C. Quekale	1277	66		Lot Duncan Chapel Rd. Paris
12431 Oct 2, 1986	"			Repetin etal	Jack H. Baur	1277	242		Lot 24 Foxwater wood Estate
12509 Oct 2, 1986	"	B. Redaw		Sally Boyce	Sally J. Atherton	1277	272		Bl. 1241 pg 236 Lot 12 Woodharrow, Assoc. Inc. deed
13767 Oct 3, 1986	"			Rueben etal	Clinton Bloise	1277	447		Lot 7 also Lot 8 also 6ae
15299 Oct 15, 1986	"	Joe II		Johnny etal	Ann Pitt Dallen etal	1278	441		Also 25 wall Lot 5 Mill pie st + E corner st
15914 Oct 20, 1986	"	Wayne A. + Patricia			Delores B. Mitchell etal	1278	716		Unit 108 Piedmont Hwy prop Pappas
16081 Oct 21, 1986	"			J. Scott + Sally B.	Howard C. Stevens	1278	838		Lot 43 Remington Rd. Brook Glen
16422 Oct 23, 1986	"			Judy M.	Michael E. Baur	1278	929	2.2	Lot 360 Clippard st. Maple Forge

DIRECT or GRANTOR Index to Deeds — Greenville County, S. C.

REG. U. S. PAT. OFFICE *Chas. McClure* County Indexes Since 1888 An Identifying Trade Mark

Open at Proper Tab according to First Letter or Letters of Name and refer to Buff Sub-Index sheet for page reference.

COTT FAMILY NAME INDEX No. 75 © 1949
MADE BY THE COTT INDEX COMPANY, COLUMBUS, OHIO
SOLD BY PHOTO COPY SUPPLY, MAULDIN, S. C.

(888)

FILE NUMBER	DATE OF RECORD	GRANTORS FAMILY NAMES	GIVEN NAMES ABCDEFGHIJ	GIVEN NAMES JKLMNO	GIVEN NAMES PQRSTUVWXYZ	GRANTEES	BOOK	PAGE	No. of Acres	BRIEF DESCRIPTION, LOCATION, ETC. (Not Warranted)
18674	Nov 6, 1986	Brown	of S.C. Inc. Enterprise			James H. Clark Jr. ^{etal}	1280	173		Lot 66
18902	Nov 10, 1986	"	"			Elizabeth H. Clay	1280	286		Cherry Hill Dist. Adams Lot 6 White Horse Rd.
18976	Nov 10, 1986	"	"			Betty H. Lister	1280	337		Lot 29 King Ae.
19856	Nov 14, 1986	"		Yvonne V. Muckale	Yvonne	Polly G. Reese	1280	769		Lots 61 + 63 Brewster Dr. Pine Brook installed Kingshead Rd. R/W sewer lines, pipes etc.
20331	Nov 18, 1986	"		J. Jim		The Metropolitan Times ^{Subdistrict}	1281	30		
20356	Nov 18, 1986	"		Ressie V.		Russell H. Brown	1281	88		Parcel Thompson Ad.
20660	Nov 20, 1986	"	DBA of Jim Reese Associates	J. Jim		Milton S. Hester ^{etal}	1281	226	0.82	ac. Pinnerland Ad.
	"	"		J. Jim Associates		"	1281	226		
20780	Nov 20, 1986	"	Donna C + Janice H			Ruby H. Holcomb ^{etal}	1281	296		Lot C. Quillen Ave + Weather Cr.
21958	Nov 28, 1986	"		J. Scott		A. Donald Strand ^{etal}	1281	836		See II Lot 10 Pinter Ln. Cavalier Wood
21757	Nov 28, 1986	"		J. Scott		A. Donald Strand ^{etal}	1281	854		See II Lot 11 Pinter Ln. Cavalier Wood
22532	Dec 4, 1986	"	Elva			A Stockade Storage of Mauldin ^{Inc}	1282	287	3.61	acs Hwy 276 Mauldin
22624	Dec 4, 1986	"	By master w. Daniel Yarbrough Jr.			First Fed St Assoc of SC	1282	344		Lot 5 Green Forest Sec A
	"	"	Serald L. etal			"	1282	344		
	"	"	By master w. Daniel Yarbrough Jr.			"	1282	344		
	"	"	Carolyn Joan B.			"	1282	344		
24825	Dec 12, 1986	"			Russell	Jandra B. King	1283	110		Parcel Thompson Ad.
24810	Dec 12, 1986	"			Ricky L.	Edson A. Pickens	1283	125		Lot 48 + 49 Airport Rd. E. Lynne
	"	"			Paula S	"	1283	125		

DIRECT or GRANTOR Index to Deeds — Greenville County, S. C.

(222)-1

REG. U. S. PAT. OFFICE *Chas McCott* County Indexes Since 1888 An Identifying Trade Mark

Open at Proper Tab according to First Letter or Letters of Name and refer to Buff Sub-Index sheet for page reference.

COTT FAMILY NAME INDEX No. 75 © 1949
MADE BY THE COTT INDEX COMPANY, COLUMBUS, OHIO
SOLD BY PHOTO COPY SUPPLY, MAULDIN, S. C.

FILE NUMBER	GRANTORS	GIVEN NAMES	GIVEN NAMES	GIVEN NAMES	GRANTEES	BOOK	PAGE	No. of Acres	BRIEF DESCRIPTION, LOCATION, ETC. (Not Warranted)
DATE OF RECORD	FAMILY NAMES	ABCDEFGHIJ	IJKLMNO	PQRSTUVWXYZ					
25081 Dec 15, 1986	Brown			See Thomas	David L. Beatty ^{etal}	1283	296		Estate Mauldin Lot 21 Ferencade Dr. Verdin
25084 Dec 15, 1986	"	S.C. Inc. Enterprise			W. Roger Brown	1283	331		pt lot 4 Singleton Circle
25084 Dec 15, 1986	"	"			W. Roger Brown	1283	332		Lot 2 Singleton Circle
25094 Dec 15, 1986	"	Jordan Edna N.		etal	Ernst H. Hesterberg	1283	283	8.00 ac.	8.00 ac. = tract of Hillside Church Covenants Amendment to restrictive
26593 Dec 24, 1986	"	S.C. Inc. Enterprise		Pamela L.	Rocky Creek Acres Sec II	1284	326		3 Orchestras also Int McSwain Gardens
26600 Dec 24, 1986	"	S.C. Inc. Enterprise			W. Roger Brown	1284	335		Lot 93 + pt lot 94 McSwain Dr.
26726 Dec 29, 1986	"	Wright + Zalbarine		etal	Phillip C. Hill	1284	354		1.05 ac. Open sp.
27412 Dec 31, 1986	"			Robert M. Paula P.	David R. Jones	1285	49	1.05 ac.	
28352 Jan 6, 1987	"			S.C. Inc. Properties	B. Wallace Littlejohn	1285	655		Lot 22 Forester Woods Estate
29137 Jan 12, 1987	"	McKenney		Julia	Remick Nelson Brown	1286	76		Int Lot = 3.23 ac. Hwy 101
29484 Jan 14, 1987	"			S.C. Inc. Properties	E. Earl Craven Jr.	1286	296		Lot 87 Hackney Rd. River View
29610 Jan 15, 1987	"			Sharon A. Daniel J. Spang	Patrick J. Brown	1286	337		Lot 19 Verna Dr. Jaysa Hts
29801 Jan 16, 1987	"			Stanley M.	Stanley M. Brown	1286	402	39.55 ac.	"The Sheds"
30084 Jan 19, 1987	"	J. Scott			Sally B. Brown	1286	563		Map 2 Sec 1 Sugar Creek Int Lot 200 Grey Stone Ct.
31276 Jan 29, 1987	"			S.C. Inc. Properties	Edward L. Holtzlaw	1287	376		Lot 105 "Patina of River View" Sec.

DIRECT or GRANTOR Index to Deeds — Greenville County, S. C.

REG. U. S. PAT OFFICE *ChumCott* County Indexes Since 1888 An Identifying Trade Mark

Open at Proper Tab according to First Letter or Letters of Name and refer to Buff Sub-Index sheet for page reference.

COTT FAMILY NAME INDEX No. 75 © 1949
MADE BY THE COTT INDEX COMPANY, COLUMBUS, OHIO
SOLD BY PHOTO COPY SUPPLY, MAULDIN, S. C.

(A97)

FILE NUMBER	GRANTORS FAMILY NAMES	GIVEN NAMES ABCDEFGH	GIVEN NAMES IJKLMNO	GIVEN NAMES PQRSTUWXYZ	GRANTEES	BOOK	PAGE	No. of Acres	BRIEF DESCRIPTION, LOCATION, ETC. (Not Warranted)
DATE OF RECORD									
31483 Jan 30, 1987 32356	Brown	By master w. Daniel Yorkborough Jr.			and Savings, 758 Yankee Bank for Finance	1287	543		Lot 36 Pine Hill Village
Feb 6, 1987 32693	"	By master w. Daniel Yorkborough Jr.			Albert Van Brubben etal	1287	935		Justin Sp. Simpsonville Lot 417 A parcel of. See the attached Map Rd.
Feb 10, 1987 32963	"	By master w. Daniel Yorkborough Jr.			2nd National Mtg Assoc	1288	106		Lot 62 Cr Great Glen Ct + Del
Feb 11, 1987 32964	"	E.		See Poland	Marsha B. Folds	1288	233		Durable Power of attorney
Feb 11, 1987 32971	"	Barbara			Marsha B. Folds	1288	237		Power of attorney Durable
Feb 12, 1987 32658	"			Roberta	Frankie J. Brown	1288	300		1 ac. Forestville Rd.
Feb 18, 1987 "	"			Heav Jr. ete Jenny Sta. Sarretta Jean Pimka Sarretta Jean ete	Phil H. Allbridge	1288	575		Lot 3 Army Rd.
33937 Feb 19, 1987 37622	"	By master w. Daniel Yorkborough Jr.			Sec 2 Housing + Urban Serap. + Urban etal	1288	698		Duncan Mills Lot 26 Cardwell St, Sec 6
Mar 13, 1987 37964	"	L. Carmen			Paul L. McCreight etal	1290	331		Heatherwood Lot 80 Heatherwood Dr.
Mar 16, 1987 38991	"				R. Bruce Beerman etal	1290	445		Lot 6 Rocky Creek Acres Sec 1
Mar 20, 1987 38929	"				William B. West Jr.	1290	919		Mauldin Banderling Lane at 49 + pt lot 51 timber work estate
Mar 20, 1987 39357	"	Jenny			Lorrie H. Brown etal	1290	923	11.03 ac	at 49 + pt lot 51 timber work estate
Mar 23, 1987 39851	"	Carlton + Kathleen			Calvin E. Clontz	1291	75		at 49 + pt lot 51 timber work estate
Mar 26, 1987 over	"	Hayd R.			Beverly U. Brown	1291	270		Lot # 27 Woodland Hills

DIRECT or GRANTOR Index to Deeds — Greenville County, S. C.

(FFF)-1

REG. U. S. PAT. OFFICE *Chas McCott* County Indexes Since 1888 An Identifying Trade Mark

Open at Proper Tab according to First Letter or Letters of Name and refer to Buff Sub-Index sheet for page reference.

COTT FAMILY NAME INDEX No. 75 © 1949
MADE BY THE COTT INDEX COMPANY, COLUMBUS, OHIO
SOLD BY PHOTO COPY SUPPLY, MAULDIN, S. C.

FILE NUMBER DATE OF RECORD	GRANTORS FAMILY NAMES	GIVEN NAMES ABCDEFGHIJ	GIVEN NAMES JKLMNO	GIVEN NAMES PQRSTUVWXYZ	GRANTEES	BOOK	PAGE	No. of Acres	BRIEF DESCRIPTION, LOCATION, ETC. (Not Warranted)
39927 Mar 26, 1987 41136	Brown	✓		Paul J. Rogers	Alfred L. Lurvey Sr. ^{etal}	1291	283		165 Suncoak Rd. Sec. IV
41444 Apr 1, 1987	"	Carmen		+ William	St. Francis Community ^{Hospita}	1291	126		pt lot 15 cr. Easley Bridge Rd + McBe
41811 Apr 2, 1987	"	Chris		+ R. Mace	Scott Louis Cassner	1291	826		lot 14 E. Prentiss Ave. Cayle
41812 Apr 6, 1987	"			Rodney M.	Malinda J. Brown	1291	983		Power of attorney
42005 Apr 6, 1987	"		Malinda		Rodney M. Brown	1291	985		Power of attorney
42624 Apr 6, 1987	"			Stanley M.	The Hill Co.	1292	4	27.31	acc Georgia Rd.
43102 Apr 6, 1987	"			W. Roger	St. Francis Community ^{Hospital}	1292	30		lot Easley Bridge Rd.
43212 Apr 13, 1987	"	David		+ Susan	Steven R. Mason ^{the}	1292	438		lot 130 S. Church St. Sec. 3
43216 Apr 13, 1987	"			Medred	Joseph Phillip Dister ^{the}	1292	473		Int 0.28 ac. Drew
43222 Apr 13, 1987	"			Mary	Joseph Phillip Dister ^{the}	1292	485		Int 0.28 ac. Drew
43235 Apr 13, 1987	"			Mary	Worthy Few Walker ^{the}	1292	520		Int lot. Drew
45876 Apr 13, 1987	"			Medred	Worthy Few Walker ^{the}	1292	528		Int lot Arlington Ave. Drew
45201 Apr 22, 1987	"			Jeffrey J. ^{etal}	James W. Schenpp	1293	272		woods Sect II lot 17 Pointer Lane, Calvalier
45580 Apr 23, 1987	Browne	SA Edna		Edna Lucile Pate	James A. Shirley	1293	311		for Cris see deed Bk 1253 pg 639 Cancellation of power of attorney
45581 Apr 24, 1987	Brown	Wayle W		+ Pattie ^(Patricia)	Samuel E. Hart ^{the}	1293	421	2.6	ac. also Easement
Apr 24, 1987	"	Wayle W		+ Pattie ^(Patricia)	Wayle W. Brown ^{the}	1293	422	2.6	ac. also Easement

DIRECT or GRANTOR Index to Deeds — Greenville County, S. C.

REG. U. S. PAT OFFICE *Chas McCott* County Indexes Since 1888 An Identifying Trade Mark

 Open at Proper Tab according to First Letter or Letters of Name and refer to Buff Sub-Index sheet for page reference.

COTT FAMILY NAME INDEX No. 75 © 1949
MADE BY THE COTT INDEX COMPANY, COLUMBUS, OHIO
SOLD BY PHOTO COPY SUPPLY, MAULDIN, S. C.

(666)

FILE NUMBER DATE OF RECORD	GRANTORS FAMILY NAMES	GIVEN NAMES ABCDEFGHIJ	GIVEN NAMES KLMNO	GIVEN NAMES PQRSTUVWXYZ	GRANTEES	BOOK	PAGE	No. of Acres	BRIEF DESCRIPTION, LOCATION, ETC. (Not Warranted)
45846 Apr 27, 1987	Brown				Robert L. <i>et al</i> Judy Ann Schmidt	1293	504		Lot 48 Deepel Terrace
45766 Apr 27, 1987	"				Wilma L. <i>et al</i> Jeffrey M. Doshman	1293	466		Lot
46351 Apr 29, 1987	"				Joyce C. Bynum	1293	631		Purchase + Sales Contract
"	"				" "	1293	631		
"	"				" "	1293	631		
46775 May 1, 1987	"				Dindel Ann, <i>et al</i> a pt	1293	819		Lot Dindel Ave
46872 May 1, 1987	"				Jonathan R. Wade	1293	834		Lot 202 Fox Row Sec. 3 Perpetual
46881 May 1, 1987	"				Ruth K. Thomas	1293	870		Lot 119 Current Npts Cooper's
47008 May 1, 1987	"				Russell Parker	1293	933		Lot lot west st
47520 May 5, 1987	"				Olma Jean Brown	1294	161		Prepared Lot 119 + 120 Mapleton Dr.
48812 May 12, 1987	"				Wanda H. Brown	1294	693		pt Dact 6
49740 May 15, 1987	"				Thomas Lee Brown	1295	66		Lot 10 Oak D. Quincy an. Sec. I
49644 May 15, 1987	"				John M. Wood	1295	7		Lot 13 Shatter Place
50337 May 19, 1987	"				Vernon A. Wuty	1295	261		Lot 78 Wellington Green Sec. II
50638 May 20, 1987	"				Mansfield Park Sec A	1295	378		far orig see Deed Bk 700 pg 387 - modification of protective Covenants
51648 May 26, 1987	"				James R. Ferrell	1295	802		Lot 32 Highway Rd Sec. 2

DIRECT or GRANTOR Index to Deeds — Greenville County, S. C.

(666)-1

REG. U. S. PAT. OFFICE *Chemical* County Indexes Since 1888 An Identifying Trade Mark

Open at Proper Tab according to First Letter or Letters of Name and refer to Buff Sub-Index sheet for page reference.

COTT FAMILY NAME INDEX No. 75 © 1949
MADE BY THE COTT INDEX COMPANY, COLUMBUS, OHIO
SOLD BY PHOTO COPY SUPPLY, MAULDIN, S. C.

FILE NUMBER DATE OF RECORD	GRANTORS FAMILY NAMES	GIVEN NAMES ABCDEFGH	GIVEN NAMES IJKLMNO	GIVEN NAMES PQRSTUVWXYZ	GRANTEES	BOOK	PAGE	No. of Acres	BRIEF DESCRIPTION, LOCATION, ETC. (Not Warranted)
51647 May 26, 1987	Brown			Paul Stephen	Joel Eugene Adams ^{etal}	295	795		Blissy Mt. 2p. Quit claim pt lots 642 East Lake Street
51646 May 26, 1987	"			Paul Stephen	David R. Warren ^{etal}	295	797		Lake Street 2p, absolute + Lot in West side Lot 644 + 653 + pt 643 + 642 East
52075 May 28, 1987	"		R. ^{etal}	Michael	Victa Selman ^{etal}	295	958	0.96 ac.	
"	"		F. ^{etal}	Jane	"	295	958		
52842 June 1, 1987	"			P.S.C. Inc Proprietor	David James Pike ^{etal}	296	300		Lot 85 Forest Wood
53016 June 2, 1987	"	Christie			Denisty L. McElveen ^{etal}	296	395		Lot 50 Ingleside Park
54121 June 5, 1987	"	Bennie		Paula, Paula + Paula	Alan W. Hewitt ^{etal}	296	823		Lot 183 Powderhorn Rd.
54678 June 9, 1987	"		aka Maude B. Smith	Maude	Rosette E. Knoff ^{etal}	297	56		Easement
54700 June 9, 1987	"			P.S.C. Inc Proprietor	James J. Stewart ^{etal}	297	58		Lot 24 Forest Wood Estate
56555 June 19, 1987	"			Stan	Duke Power Co.	297	760		Right of way Separate Highland 2 Tracts Cr Sumter St +
56843 June 22, 1987	"	Earsbey			Wilbur L. Harling ^{etal}	297	942		
56916 June 22, 1987	"			P.S.C. Inc Properties	Harold R. Lee ^{etal}	297	950	3.6 acs =	Lot 57
57165 June 23, 1987	"			Thund S.C. Inc.	Jimmy L. Stephens	298	48		Lot 70 University Hts
57852 June 26, 1987	"			Proprietor of	Peter J. Robinson ^{etal}	298	352		Lot 262 Charleston
58135 June 29, 1987	"		aka Mary +	W. Bayne	Wendell Jack Tate ^{etal}	298	470		Lot 60 + pt lot 59 Colony Rd.
58407 June 29, 1987	"	new Grace B Ernd Dore Jeanette			Bobby E. Remm	298	588		Lot 18 North Ave

DIRECT or GRANTOR Index to Deeds — Greenville County, S. C.

REG. U. S. PAT. OFFICE *Chambliss* County Indexes Since 1888 An Identifying Trade Mark

☞ Open at Proper Tab according to First Letter or Letters of Name and refer to Buff Sub-Index sheet for page reference.

COTT FAMILY NAME INDEX No. 75 © 1949
MADE BY THE COTT INDEX COMPANY, COLUMBUS, OHIO
SOLD BY PHOTO COPY SUPPLY, MAULDIN, S. C.

(HHH)

FILE NUMBER DATE OF RECORD	GRANTORS FAMILY NAMES	GIVEN NAMES ABCDEFGH	GIVEN NAMES IJKLMNO	GIVEN NAMES PQRSTUVWXYZ	GRANTEES	BOOK	PAGE	No. of Acres	BRIEF DESCRIPTION, LOCATION, ETC. (Not Warranted)
291 July 1, 1987	Brown			Melrose + Robert L.	^{also} Bobby F. Wells	1298	851		Lot 24 Canterbury Sec. II
316 July 1, 1987	"			^{also} FKA Blonda F. Kelly	William F. Ward Jr.	1298	857		pt lot 38 + lot 39 Mt. View ac
1444 July 8, 1987	"			R. Blonda W.	Caroline B. Belden of S.C.	1299	293		Lot 24 Oak Meadows
B162 July 19, 1987	"	Carmen L.		Timothy	Caroline Belden of S.C.	1300	28		Lot 5 Bradley Oaks
1803 July 28, 1987	"	Mae Dorcie			Alvin L. Lemhardt Jr.	1300	857		Lot 41 Parkwood Hgts
5422 July 30, 1987	"	Bymaster w. Daniel ybarough Jr.		Robert D. et al	GMAC Mtz Corp	1301	177		Lot 45 Paris View Sec 1
" "	"	Bymaster w. Daniel ybarough Jr.		Susan et al	" " "	1301	177		
5605 July 31, 1987	"			Ronald H.	Russell Lowell Shremaker	1301	332		Lot 11 Taylor Hgts
" "	"			Dolly H. S.C. Inc. Proprietor	" " "	1301	332		
5751 July 31, 1987	"				James F. Holtzman	1301	397		Lot 21 Forster Wood Estate
6993 Aug 7, 1987	"	David			Ruba J. Brown	1301	988		Lot 128 Sec. I Albany Mpls
11243 Sept 2, 1987	"			Thomas H.	James R. Durham	1304	195		Lot 10 Quincy ac.
12261 Sept 7, 1987	"			Mary A. et al	Asa Duncan Shirley III	1304	670	0.556	Travellers Rest Acres State Park Rd.
12428 Sept 10, 1987	"			S.C. Inc. Proprietor of	Opie B. Yoder Jr.	1304	913		Lot 74 Forster Wood Mauldin
12599 Sept 11, 1987	"			Iva James	Bryan Whitehead	1304	819		Power of Attorney

DIRECT or GRANTOR Index to Deeds — Greenville County, S. C.

(HHH)-1

REG. U. S. PAT OFFICE *ChemCott* County Indexes Since 1888
An Identifying Trade Mark

Open at Proper Tab according to First Letter or Letters of Name and refer to Buff Sub-Index sheet for page reference.

COTT FAMILY NAME INDEX No. 75 © 1949
MADE BY THE COTT INDEX COMPANY, COLUMBUS, OHIO
SOLD BY PHOTO COPY SUPPLY, MAULDIN, S. C.

FILE NUMBER DATE OF RECORD	GRANTORS FAMILY NAMES	GIVEN NAMES ABCDEFGH	GIVEN NAMES IJKLMNO	GIVEN NAMES PQRSTUVWXYZ	GRANTEES	BOOK	PAGE	No. of Acres	BRIEF DESCRIPTION, LOCATION, ETC. (Not Warranted)
14520 Sept 24 1987	Brown			John W.	Gary A. Brown	1305	739		Int Lot 4 Wendy Lane
15188 Sept 28 1987	"	Dail S		Robert E. et al	Spring Forest	1306	113		Restrictions
15031 Sept 28 1987	"			Rebecca B. et al	Thaddeus W. Riddle III et al	1306	52		Lot 11 Forestdale Dr.
"	"			J. Palmer et al	"	1306	52		Forestdale Dr
15127 Sept 28 1987	"			Robert L.	Joel B. Dumas et al	1306	92		Bradley Oaks pt lot 45 Woodbridge way
15534 Sept 30 1987	"	Alma + Jerry		Bymaster W. Daniel	Vincent A. Sabrock et al	1306	301		Lot 21 Winding way Poplar Rd.
15724 Sept 30 1987	"	Bymaster W. Daniel		William W. et al	Community Bank	1306	411	1.91	acc Cr State St Congaree
"	"	Assent et al			"	1306	411		
15741 Oct 1 1987	"			Michael et al	Donald P. Losenberg	1306	425		Lot 5 Parkside Dr.
"	"			Paul A. et al	"	1306	425		
16006 Oct 1 1987	"			Robert J.	Carolin Builders of S.C. Inc.	1306	630		Lot 44 Woodbridge way Bradley meadows
16007 Oct 1 1987	"			Michael B.	Carolin Builders of S.C. Inc. et al	1306	631		Lot 30 Spring Meadow Dr. Oak River Meadows
16593 Oct 6 1987	"			g.s.c. Inc Properties	William E. Taber III	1306	949		Lot 106 Hackney Rd. Sec 2
16616 Oct 7 1987	"	Harvey Co. Inc. Erlene et al			William Earl Harvey Jr.	1306	955		Yard St. Chick Spg Sp. Lot Poinsett St. Obs Lot 2
17182 Oct 9 1987	"			Robert G.	Lori Barber et al	1307	429		Power of atty
17344 Oct 12 1987	"			Blomei	General Enterprise Inc.	1307	513		Lot 8 General road

DIRECT or GRANTOR Index to Deeds — Greenville County, S. C.

(III)-1

REG. U. S. PAT OFFICE *Chas McCott* County Indexes Since 1888 An Identifying Trade Mark

Open at Proper Tab according to First Letter or Letters of Name and refer to Buff Sub-Index sheet for page reference.

COTT FAMILY NAME INDEX No. 75 © 1949
MADE BY THE COTT INDEX COMPANY, COLUMBUS, OHIO
SOLD BY PHOTO COPY SUPPLY, MAULDIN, S. C.

FILE NUMBER DATE OF RECORD	GRANTORS FAMILY NAMES	GIVEN NAMES ABCDEFGH	GIVEN NAMES IJKLMNO	GIVEN NAMES PQRSTUVWXYZ	GRANTEES	BOOK	PAGE	No. of Acres	BRIEF DESCRIPTION, LOCATION, ETC. (Not Warranted)
27872 Nov 15 1987	Brown	Bryant			David W. Brown ^{etal}	1312	943		Parcel Highland Lot 22 Melville Ave
28080 Dec 16 1987	"	Arlean + James L.			R. Louis Hart, ^{etal}	1313	71		14 also easement Lot Pine Dr. plat bk 5-Cpg
28883 Dec 22 1987	"			^{m.} Rosen	M. B. Properties ^{Assoc. Corp}	1313	587		Subl Div VI Austin Sp. Lot 751 Cotwood Dr. Westwood
29184 Dec 23 1987	"			Deville	Holder Body Works ^{etal}	1313	808		Parish mt. highway ac. pt lot 23 Suplee Spg Rd.
26440 Jan 4 1988	"			Jerry	Roger J. Smart ^{etal}	1314	525		Lot 14 prop of Joe B. Phillips
30575 Jan 5 1988	"	Billy R. ^{etal}			Keith A. Rollin ^{etal}	1314	654	15.34 ac.	cr. Donipue Rd. & Middle Cape River
"	"	Clifton ^{etal}			"	1314	654		"
31026 Jan 12 1988	"			Manie M. Fredericksen Manie Muehle	David C. Dord ^{etal}	1314	925		in Escrow deposit Lot 227 Mansfield C. Int
31816 Jan 18 1988	"			^{m.} Virginia	Leo E. Romano ^{etal}	1315	370		Lot 50 Lot 209 Sanger Circle (Patio Home)
32546 Jan 22 1988	"	Allen ^{etal}			Jack W. Chisard ^{etal}	1315	748		Yesterhill Dr 1+2 Lot 111 Olive Ave Drive
33547 Feb 1 1988	"			Haythorn Sue	Deborah H. McMurtrie	1316	220		Attorney Durable General power
33546 Feb 1 1988	"			William Jr.	Sue Haythorn Brown	1316	227		Attorney Durable General power
34243 Feb 4 1988	"	Charlie			Elmer L. Remington	1316	622	2.0 ac.	Center Rd. Less R/W
24387 Feb 5 1988	"			^{w.} Velma	Charles R. Upguy ^{etal}	1316	634		Lot 8 Cooper Drive
24330 Feb 5 1988	"			Mark A.	United States of America	1316	661	1.0 ac.	Few Bridge Rd
24740 Feb 9 1988	"	Conant ^{etal}			Randall B. Cox	1316	883		Lot 103 Callahan St. Green Mile
"	"	Chew ^{etal}			"	1316	883		Village Sub Chick Spg Sp.

DIRECT or GRANTOR Index to Deeds — Greenville County, S. C.

REG. U. S. PAT. OFFICE *Chem-Lock* County Indexes Since 1888 An Identifying Trade Mark

☞ Open at Proper Tab according to First Letter or Letters of Name and refer to Buff Sub-Index sheet for page reference.

COTT FAMILY NAME INDEX No. 75 © 1949
MADE BY THE COTT INDEX COMPANY, COLUMBUS, OHIO
SOLD BY PHOTO COPY SUPPLY, MAULDIN, S. C.

(555)

FILE NUMBER DATE OF RECORD	GRANTORS FAMILY NAMES	GIVEN NAMES ABCDEFGH	GIVEN NAMES IJKLMNO	GIVEN NAMES PQRSTUVWXYZ	GRANTEES	BOOK	PAGE	No. of Acres	BRIEF DESCRIPTION, LOCATION, ETC. (Not Warranted)
25320 Feb 15, 1988	Brown			P.O.S.C. Inc. Proprietor	William B. Wood <i>etal</i>	1317	160		Lot 9 Rocky Creek Cr. Sec. I
26616 Feb 34, 1988	"	Bryides Inc. Charles			John W. House <i>etal</i>	1317	848		Lot 49 White Oak Hill Subd
26990 Feb 26, 1988	"	Ante J + Mark E.			Belinda J. Christopher	1318	60		pt lots 8-9 Tabou St
27224 Mar 1, 1988	"	Dail		Steve	Laura E. Coker Cooperative	1318	323		Right of way
27343 Mar 1, 1988	"		Doris	Mary E. W. Maynard	Barry Lewis Brown	1318	247	1.01	Mary D Brown ac. Survey for W. Maynard +
27920 Mar 3, 1988	"			P.O.S.C. Inc. Proprietor	Ronald J. Heister <i>etal</i>	1318	554		PT Plat Lot 13 Foresta Wood Estate Sec
28276 Mar 7, 1988	"			Stanley M.	The Hill Co.	1318	835		12.30 ac. Georgia Rd.
28746 Mar 9, 1988	"			Sara Ann	Gary Michael Brown	1319	05	3.056	ac. S.C. Hwy 14
28745 Mar 9, 1988	"			Sara Ann	Derry Lee Ayers	1319	06	1.213	ac. S.C. Hwy 14
40662 Mar 23, 1988	"		J Woodard Lawrence		Timothy Lawrence Brown	1320	22		Power of attorney
40924 Mar 24, 1988	"	Carol S + James			Michael Robert Jenkins <i>etal</i>	1320	201		Westwood Sec III Lot 264 Bellwood Circle Road Blk D.
40929 Mar 24, 1988	"			Reuben B.	Sammie Lee McDowell	1320	205		Lot 5 Judson Mills Village Subd
41122 Mar 25, 1988	"			W. Bayne	Wendell Jack Tate	1320	272		Point North Sub pt Lot 57 Open Dr + Colony Rd
4186 Mar 25, 1988	"			P.O.S.C. Inc. Proprietor	Ralph W. Pope <i>etal</i>	1320	309		PT Plat II Lot 80 Foresta Wood Estate Sec
4382 Mar 28, 1988	"		Mark M	<i>etal</i>	Christopher J. Ryan <i>etal</i>	1320	387		Lot 71 Quail Run Sub
"	"		Loretta B	<i>etal</i>	"	1320	387		

DIRECT or GRANTOR Index to Deeds — Greenville County, S. C.

655)-1

REG. U. S. PAT. OFFICE *Chas. McLott* County Indexes Since 1888 An Identifying Trade Mark

Open at Proper Tab according to First Letter or Letters of Name and refer to Buff Sub-Index sheet for page reference.

COTT FAMILY NAME INDEX No. 75 © 1949
MADE BY THE COTT INDEX COMPANY, COLUMBUS, OHIO
SOLD BY PHOTO COPY SUPPLY, MAULDIN, S. C.

FILE NUMBER DATE OF RECORD	GRANTORS FAMILY NAMES	GIVEN NAMES ABCDEFGHIJ	GIVEN NAMES JKLMNO	GIVEN NAMES PQRSTUVWXYZ	GRANTEES	BOOK	PAGE	No. of Acres	BRIEF DESCRIPTION, LOCATION, ETC. (Not Warranted)
4927 Mar 29, 1988 42770	Brown	B	H		Mark H. Lonicka <i>etc</i>	1320	681		Creek Sec. 7 Map I Lot 249 Silver Creek Rd. Sugar
Apr 5, 1988 42769	"		James		William Leighton Brown <i>etc</i>	1321	196		Power of attorney
Apr 5, 1988 43978	"		Mary Alice		James Leighton Brown <i>etc</i>	1321	214		Power of attorney
Apr 13, 1988	"		Personal Representative		John Brown <i>etc</i>	1321	856		Deed of Distribution, Lot 63 Antioch Church Rd. Jewell
44577	"		Personal Representative		"	1321	856		Sub
Apr 15, 1988 45166	"		Bryant C		Work at Parkin Mill	1322	198		Map &c. 1280 pg 78 Amendment to Restrictions, See Map of Park Sec. A
Apr 20, 1988 45749	"		Kate B.		Rendell L. Brown <i>etc</i>	1322	617		Lot 41 Bertrand Terrace
Apr 25, 1988	"		Mark M.		Mark Lee Putman <i>etc</i>	1322	965		Lot 29 Quail Run Sub
"	"		J. A.		"	1322	965		
46020	"		Carl G + James O.		Annabelle J. Putman	1323	96		Lot 54 Post Royal Dr. Palban
Apr 26, 1988 46171	"			Shapman	Renee E. Gille Brown	1323	155		Lot 7 Catowald Terrace
Apr 26, 1988 46943	"		Watterwhite	Dolly	The Cedar Grove Baptist Church	1323	659		Parcel plat of Property of Cedar
May 3, 1988 47429	"		Mary		Mary B. Brown	1323	932		Lot 76 Covington Rd. Northwood
May 3, 1988 47446	"		Charles D.		Sherman C. Pharr Jr. <i>etc</i>	1323	943		Lot 10 Riverside Sub.
May 3, 1988 47499	"			J. C. Chas	Darryl S. Wilson	1323	977		Lot 52 Walker Crossing
May 3, 1988 47617	"		Ellen G + Jack M.	sc. Jr.	Ed Rump Co.	1324	87		Lot 39 Abilene Butler Sp.
May 4, 1988	"			Representative of					

DIRECT or GRANTOR Index to Deeds — Greenville County, S. C.

REG. U. S. PAT OFFICE *Chas McClellan* County Indexes Since 1888 An Identifying Trade Mark

Open at Proper Tab according to First Letter or Letters of Name and refer to Buff Sub-Index sheet for page reference.

COTT FAMILY NAME INDEX No. 75 © 1949 MADE BY THE COTT INDEX COMPANY, COLUMBUS, OHIO SOLD BY PHOTO COPY SUPPLY, MAULDIN, S. C.

(KKK)

FILE NUMBER DATE OF RECORD	GRANTORS FAMILY NAMES	GIVEN NAMES ABCDEFGHIJ	GIVEN NAMES KLMNOP	GIVEN NAMES QRSTUVWXYZ	GRANTEES	BOOK	PAGE	No. of Acres	BRIEF DESCRIPTION, LOCATION, ETC. (Not Warranted)
47616 May 4 1988	Brown			S. C. Inc. Proprietor of	Samuel M. Horton	1324	88		Creek Sp. Lot 40 Abitor Sec 2 Brushy
48178 May 6 1988	"		Charles Jones		Donald A. Drummell	1324	370		Tract Popow Mt. Rd.
48945 May 11 1988	"		aka Marg C. Pearson Morgan L.	Pearson	Fred Garrett etc	1324	891		Drive Sp. Lots 7-8 Anderson Rd Abobee
49422 May 11 1988	"		mean etc		Kelly Seiford	1324	888		Lot 6 Summit Hpts Sub New
49083 May 12 1988	"	Beatrice			Marilyn Seibert	1324	945		Lot 3 (1.33 ac) Walker Dr.
49685 May 16 1988	"	Annette Jay Personal Representative			Henry A. Brown Jr. etal	1325	388		General Power of Attorney
51290 May 23 1988	"	Bertha B. By Personal Representative		W. L. Jr. Estate	Bertha B. Brown	1325	919		Need of Distribution Int Lot 4 + Pt Lot 3 Old Piedmont Rd. Grant Sp. Near Grant also strip
51291 May 23 1988	"	Bertha B. By Personal Representative		W. L. Jr. Estate	Bertha B. Brown etal	1325	919		Need of Distribution Int Lot 2 + Pt Lot 3 Old Piedmont Rd. Grant Sp. Also strip
52173 May 26 1988	"			S. C. Inc. Proprietor	Lawrence Costel etal	1326	312		Lot 53 Forester Wood Estate
52171 May 26 1988	"		Margaret		Michael Jay Smeeth Inc.	1326	304	68.20	acs Wings Rd + Jordan Rd.
52590 May 27 1988	"			S. C. Inc. Proprietor	Man Proprietor of S. C. etal	1326	568		Lots 1-21 Darby Place
54119 June 1 1988	"	Henry H.			Phillip B. Waters etal	1327	451	1.04	ac. S. C. Hwy 101 Oneal sp.
54133 June 2 1988	"			S. C. Inc. Proprietor	Walter B. Hule	1327	435		Lot 31 Forester Wood Estate etal
54423 June 8 1988	"	Judge			Robert Pitts etal	1327	548	2.1	acs Survey for Robert Pitts

DIRECT or GRANTOR Index to Deeds — Greenville County, S. C.

(KKK)-1

REG. U. S. PAT OFFICE *Chas McCulloch* County Indexes Since 1888 An Identifying Trade Mark

Open at Proper Tab according to First Letter or Letters of Name and refer to Buff Sub-Index sheet for page reference.

COTT FAMILY NAME INDEX No. 75 © 1949
MADE BY THE COTT INDEX COMPANY, COLUMBUS, OHIO
SOLD BY PHOTO COPY SUPPLY, MAULDIN, S. C.

FILE NUMBER DATE OF RECORD	GRANTORS FAMILY NAMES	GIVEN NAMES ABCDEFGH	GIVEN NAMES IJKLMNO	GIVEN NAMES PQRSTUVWXYZ	GRANTEES	BOOK	PAGE	No. of Acres	BRIEF DESCRIPTION, LOCATION, ETC. (Not Warranted)
53638 June 15, 1988	Brown		Jill C.		Lee C. Brown	1328	174		Limited Power Attorney
56047 June 17, 1988	"			Scott et al	William J. Summers III et al	1328	482		Lot 20 Lema Woods Sub.
56608 June 21, 1988	"	By Master W. Daniel Zachary et al		Jay & Michael	Sec of Housing & Urban Dev	1328	827		Lot 4 Verdier Estates
5684 June 23, 1988	"	By United States Bankruptcy Court		Walter et al	Duke Power Co	1329	131		Right of way
57358 June 24, 1988	"	By United States Bankruptcy Court		Michael et al	United States Bankruptcy	1329	293		Bankruptcy Petition
58677 June 30, 1988	"		Jacqueline et al	Robert L.	Bradley Oaks Sub.	1330	87		deed BK 1215 pg 937 Amendment to Restriction See Forester Wood Estates Sub II
58447 July 30, 1988	"	w		Proprietor	Larry D. Shuman	1329	940		Lot 25 Sandpiper Lane
586 July 1, 1988	"	Shayle		Patricia	Jan Miller	1330	147		pt lot 1 Pinnacle Drive Sandwood Rd. Okel 2p Sandwood Little 10.5 ac.
920 July 5, 1988	"		Norma et al		Michael E. Banks et al	1330	374		
3265 July 6, 1988	"		James L. et al		Jackie Hunter	1330	653		Lot 9 Jasmine Dr. Grandview
3265 July 19, 1988	"		James L. et al		..	1330	653		
3025 July 19, 1988	"		Robert G. et al		W.W. Brundell	1332	186		Agreement Westwood See 3
3483 July 20, 1988	"		Melinda et al	Rodney M	Daniel Patrick Hook et al	1332	102		Lot 205 Aspenwood Dr.
1855 July 26, 1988	"	Billy R.	Jerry Lee		Richard Curtis Carbaugh	1332	306		pt Lot 6 "U Dr" (AKA Bainbridge Dr)
	"				Duke Power Co.	1332	784		Right of way

DIRECT or GRANTOR Index to Deeds — Greenville County, S. C.

REG. U. S. PAT. OFFICE *Chas McCott* County Indexes Since 1888
An Identifying Trade Mark

Open at Proper Tab according to First Letter or Letters of Name and refer to Buff Sub-Index sheet for page reference.

COTT FAMILY NAME INDEX No. 75 © 1949
MADE BY THE COTT INDEX COMPANY, COLUMBUS, OHIO
SOLD BY PHOTO COPY SUPPLY, MAULDIN, S. C.

(Lbk)

FILE NUMBER DATE OF RECORD	GRANTORS FAMILY NAMES	GIVEN NAMES ABCDEFGH	GIVEN NAMES IJKLMNO	GIVEN NAMES PQRSTUVWXYZ	GRANTEES	BOOK	PAGE	No. of Acres	BRIEF DESCRIPTION, LOCATION, ETC. (Not Warranted)
4661 July 27, 1988	Brown	(Wilson)		Peggy Dixon	Donald W. Brown	1332	934		Limited power of attorney
4628 July 27, 1988	"	Donald W.		Peggy Dixon	Cecil L. Wuppie et al	1332	923		Lot 25 Reid Selma Rd. Taylors near the Shoals
5231 July 29, 1988	"	(Elliott)		Stanley M.	Carleton E. Brown et al	1333	354		Lot 148, The Village Sec 2
4619 Aug 5, 1988	"	Elliott			Bobby G. Halden et al	1334	85		Power of attorney & Guardianship
1329 Aug 9, 1988	"			P. S.C. Inc.	Gary H. Rowles et al	1334	431		Review Subd Lot 14 River Forest Lane
1741 Aug 11, 1988	"			Stanley	Earlen E. Stricklin	1334	712		Village Sec 2 (The Shoals) Lot 192 Webbwood Dr. The
7911 Aug 12, 1988	"			W. Payne	Charles Ward Lykes et al	1334	773		North East Estates Lot 53 Brantford Lane
1998 Aug 13, 1988	"			P. S.C. Inc.	Dorcas N. Sherlock et al	1334	859		Lot 5 Riverview Subd.
1999 Aug 12, 1988	"			Properties	E. Randal Chestnut et al	1334	763		Phase II Mauldin Sandalwood Lane Lot 57 Forest Woods Sec VI
1999 Aug 18, 1988	"			" et al	Barrington Park Subd.	1335	555		Consent to Reclamation of Revised Plat
1999 Aug 18, 1988	"			Indiv et al W. Payne		1335	555		
9242 Aug 19, 1988	"		Marie C.		David C. Brown Jr.	1335	663		Power of attorney
1354 Aug 19, 1988	"	Cecil W.			Bobby L. Ramsey Jr.	1335	595		Subd Lot 3, Peppertree Sec. I Sandalwood
1245 Aug 19, 1988	"		Marie C.		David C. Brown	1335	670		Lot 106 Sandalwood Sec. III Lot 106 Sec III (you)
9468 Aug 22, 1988	"	David C.			David C. Brown Jr.	1335	785		Power of attorney
16097 Aug 25, 1988	"	Estate of B. R. Aletha Mary			Joseph N. Franzoni	1336	29		Review Subd Lot 80 Welburn Ave.

DIRECT or GRANTOR Index to Deeds — Greenville County, S. C.

(LLL)-1

REG. U. S. PAT. OFFICE *Chas McColl* County Indexes Since 1888 An Identifying Trade Mark

Open at Proper Tab according to First Letter or Letters of Name and refer to Buff Sub-Index sheet for page reference.

COTT FAMILY NAME INDEX No. 75 © 1949
MADE BY THE COTT INDEX COMPANY, COLUMBUS, OHIO
SOLD BY PHOTO COPY SUPPLY, MAULDIN, S. C.

FILE NUMBER DATE OF RECORD	GRANTORS FAMILY NAMES	GIVEN NAMES ABCDEFGHIJ	GIVEN NAMES JKLMNO	GIVEN NAMES PQRSTUVWXYZ	GRANTEES	BOOK	PAGE	No. of Acres	BRIEF DESCRIPTION, LOCATION, ETC. (Not Warranted)
11046 Aug 30/1988	Brown	Billy R. & Joyce	etal	etal	George B. Baker	1336	619	21.89	acres & C Hwy 414
"	"	Clifton E. & Irene	etal	etal	" " "	1336	619		
11657 Sept 2/1988	"	By Master W. Daniel Scarborough Jr. Karen Mt William W			Southern Nat'l Bank & C.	1336	993		pt tract C Watson Rd.
12843 Sept 12, 1988	"			Robert L. et al	Edward Buiden	1337	607		Lot 30 Bradley Oaks
13417 Sept 14, 1988	"			Wanda	Greenville County	1337	986		Statement of Consent & R/W
13923 Sept 16, 1988	"	Cancelled #20135 Domicile 3/1/88 R. Mae	226, 91 BK 1933	9796	First Federal of S.C.	1338	274		Assignment of Rent & Profit Check # See dep bk. 1/13 p 300 Settle Judgment to Collective
15038 Sept 22, 1988	"	Detrude B.			Lewon J. et al	1338	880		
16159 Sept 29, 1988	"		Hugh et al Michael et al		Robin J. Bane	1339	632	1.46	ac. S.C. Hwy 101, less 0.24 ac. Ship
16709 Oct 3, 1988	"		Lamont now Sybil J.	Grantor Sybil J.	Jay Dietrich et al	1339	979		Chattahoochee Estate Sec 4 Lot 87 Carleshaw Row
17036 Oct 4, 1988	"	Wade Carol			Carol D. Brown	1340	189	1.00	ac. Becky Gibson Rd.
17829 Oct 10, 1988	"	Elizabeth	J. et al		Jane Charles Hanley Jr. et al	1340	631		Trust Agreement
18637 Oct 14, 1988	"	Debra			Duke Power Co.	1341	88		Right of way
18937 Oct 17, 1988	"	By United States Bankruptcy Court			United States Bankruptcy Court et al	1341	257		Bankruptcy Petition
19022 Oct 17, 1988	"	Barbara E			B. Glenn Costely	1341	287		Janis Subd. Hwy Mt. 2p Set East Side Shore Dr. Lake
19277 Oct 18, 1988	"	By Greenville County Probate Judge			Jean Brown	1341	471		Cowatchip (58 GC 23000 80)

DIRECT or GRANTOR Index to Deeds — Greenville County, S. C.

REG. U. S. PAT. OFFICE *Chas McColl* County Indexes Since 1888 An Identifying Trade Mark

Open at Proper Tab according to First Letter or Letters of Name and refer to Buff Sub-Index sheet for page reference.

COTT FAMILY NAME INDEX No. 75 © 1949
MADE BY THE COTT INDEX COMPANY, COLUMBUS, OHIO
SOLD BY PHOTO COPY SUPPLY, MAULDIN, S. C.

(M.M.M)

FILE NUMBER DATE OF RECORD	GRANTORS FAMILY NAMES	GIVEN NAMES ABCDEFGHIJ	GIVEN NAMES JKLMNO	GIVEN NAMES PQRSTUVWXYZ	GRANTEES	BOOK	PAGE	No. of Acres	BRIEF DESCRIPTION, LOCATION, ETC. (Not Warranted)
19850 Oct 21, 1988	Brown	Ernest P.			Greenville County	1341	768		Statement of Consent (Mush Creek Hill Rd)
"	"	Doris H.			"	1341	768		
20917 Oct 28, 1988	"	Denny J.			Chris Marjary	1342	485		All Subd pt lot 3 Olive Dale Dr. Olive Park # 4
20969 Oct 28, 1988	"	Jane Ruth Spangham aka Ruth Spangham			Zabernacle Baptist Church	1342	540		Lot 133 Casley Sidge Rd.
20909 Oct 28, 1988	"				John W. House et al	1342	483		Lot 43 Barrington Park
21887 Nov 3, 1988	"				Ronald S. et al	1343	30		parcel Inquille Rd.
"	"				Jesse W.	1343	30		
22242 Nov 4, 1988	"	Darnell K.			Corpsintone Inc. Blue Ridge Electric	1343	239		Right of way Easement
"	"	Betty F.			"	1343	239		
22204 Nov 4, 1988	"			John B.	Barton Temple Baptist Church	1343	186		Int Lot 18 Old Paris Mt. Ad.
22206 Nov 4, 1988	"	James B.			Barton Temple Baptist Church	1343	188		Int Lot 18 Old Paris Mt. Ad.
"	"	Frankie			"	1343	188		
23241 Nov 10, 1988	"				Dimitry	1343	887		1 1/2 ac. Cree: Cowanville Rd.
24005 Nov 16, 1988	"	Charles D. & Karen			Reneith C. Fissel et al	1344	410	1.08	ac. Buckham Rd.
24459 Nov 18, 1988	"				Mark W. White et al	1344	633		Lot 105 Barrington Park Subd.
26801 Dec 5, 1988	"				Michael E. Bark	1345	992	10.03	ac. Beechwood Rd. Offical sp.

DIRECT or GRANTOR Index to Deeds — Greenville County, S. C.

(MMM)-1

REG. U. S. PAT. OFFICE *Chas McCott* County Indexes Since 1888 An Identifying Trade Mark

Open at Proper Tab according to First Letter or Letters of Name and refer to Buff Sub-Index sheet for page reference.

COTT FAMILY NAME INDEX No. 75 © 1949
MADE BY THE COTT INDEX COMPANY, COLUMBUS, OHIO
SOLD BY PHOTO COPY SUPPLY, MAULDIN, S. C.

FILE NUMBER DATE OF RECORD	GRANTORS FAMILY NAMES	GIVEN NAMES ABCDEFGH	GIVEN NAMES IJKLMNO	GIVEN NAMES PQRSTUVWXYZ	GRANTEES	BOOK	PAGE	No. of Acres	BRIEF DESCRIPTION, LOCATION, ETC. (Not Warranted)
27143 Dec 6, 1988	Brown		McCoy Isabelle		Melenda Lee Brown eta	1346	233		General Power of attorney
27090 Dec 6, 1988	"	By Greenville County Tax Collector	Arthur eta		James Goldsmith	1346	183		Lot 125 1/2 Meadow St + Mauldin St. Newton Subd.
27649 Dec 9, 1988	"	Arthur By Greenville County Tax Collector Melenda	Estelle Maggie eta		Michael H. Brown eta	1346	183		
28339 Dec 14, 1988	"	Carroll J. eta				1346	483	1.00 ac	S.C. Hwy 101
28735 Dec 16, 1988	"	Subrah W. eta				1346	976		Affidavit
28834 Dec 16, 1988	"	By Greenville County Tax Collector	#7649 Deed Book 135 3 pg 587 Properties 271-878		Duke Power Co.	1347	221		Right of way easement estate Lot 83 Winston Ave Wyratta
130537 Dec 29, 1988	"		James Stephen eta		Renneth F. Rodgers	1347	291		Lot 25 Pine Knoll Dr Matthews
130930 Dec 29, 1988	"		Michelle eta		Robert Hugh Brown	1348	263		Lot 112 1/2 ac. Chick Spg Sp. also 26 ac. also 1/4 ac. less 10.00 ac. O'Neil Sp. less 15.8 ac. Sandy Flat Rd
130731 Dec 29, 1988	"			Robert A.	John B. Brown	1348	538		Lot 112 1/2 ac Chick Spg Sp. also 26 ac. also 1/4 ac. less 10.00 ac. also 15.8 ac. Sandy Flat Rd
16 Jan 3, 1989	"		FR A Jan Ruby Smith Jan H.		Lee C. Brown	1348	540		Lot 112 1/2 ac Chick Spg Sp. also 26 ac. also 1/4 ac. less 10.00 ac. also 15.8 ac. Sandy Flat Rd
1643 Jan 11, 1989	"		of S.C. Justice Properties		Robert L. Brown	1348	835		Lot 25 Vicki Circle Cherokee
1683 Jan 13, 1989	"		eta		Barrington Park Subd	1349	866		Consent to Combination of lots
	"	Elaine Harvey			Arthur J. Chutkan eta	1349	890		Lot 2 of Limited Chick Spg Sp also lot 2 Ford St. Crew
	"					1349	890		

DIRECT or GRANTOR Index to Deeds — Greenville County, S. C.

REG. U. S. PAT. OFFICE *Chas. McCall* County Indexes Since 1888 An Identifying Trade Mark

Open at Proper Tab according to First Letter or Letters of Name and refer to Buff Sub-Index sheet for page reference.

COTT FAMILY NAME INDEX No. 75 © 1949
MADE BY THE COTT INDEX COMPANY, COLUMBUS, OHIO
SOLD BY PHOTO COPY SUPPLY, MAULDIN, S. C.

(UVA)

FILE NUMBER DATE OF RECORD	GRANTORS FAMILY NAMES	GIVEN NAMES ABCDEFGHIJ	GIVEN NAMES JKLMNO	GIVEN NAMES PQRSTUVWXYZ	GRANTEES	BOOK	PAGE	No. of Acres	BRIEF DESCRIPTION, LOCATION, ETC. (Not Warranted)
3068 Jan 20, 1989	Brown		Leonard L.		The City of Greenville	1350	796		Agreement David L. Lamber + Release
2995 Jan 20, 1989	"	Drew C + Medred			Michael J. Selmer et al	1350	586		Lot 11 Hwy Dr. Bates Sp. Lumber Post Lot 11 Main St + McElhenny Rd +
2794 Jan 20, 1989	"	Drew C + Medred			David G. Brown et al	1350	588	2.03	Dr. Bates Sp. ac. McElhenny Rd + 4.55 ac. Lumber
3101 Jan 23, 1989	"	Carrie L.			Ward S. Stone Jr.	1350	810		David St 3 + pt lot 4 property of Otis
4283 Jan 30, 1989	"			P. S. C. Inc. Properties	Charles H. English Jr.	1351	461		of Sarrington Park Lot 54 Sarrington Park Dr. Sarrington
4378 Jan 31, 1989	"			United States Bankruptcy Court In re	United States Bankruptcy Court et al	1351	486		Bankruptcy Petition
4653 Feb 1, 1989	"	Drew C			Judy L. Deulker	1351	688	46.9	ac. Hwy 276
5137 Feb 3, 1989	"			P. Inc. Properties	Duke Power Co	1351	994		Right of way
5099 Feb 3, 1989	"			W. Yelma Ray et al	Keith V. Thomas et al	1351	986		St 6 Crescent Hgb
6075 Feb 10, 1989	"			Rebekah aka William Ray Brown	American Telephone + Telegraph Co.	1352	578		Easement
7151 Feb 17, 1989	"			W. Ray Chas. Properties	Yess S. Brown	1353	173		14 Tracts
7649 Feb 21, 1989	"				Duke Power Co.	1353	587		Acad Bk 1347 pg 221 Termination of easement see
8052 Feb 24, 1989	"			Mrs. Jane	Advocate Service Inc.	1353	858	2.19	ac. + 2.38 ac. Ware St. Court
8182 Feb 24, 1989	"			Jeffery D.	Mary Jane Miller	1353	929		Park Subd. Life Estate Lot 5 Whitley Place, Carver
8371 Feb 27, 1989	"	Bessie A.			Olens A. Wharton et al	1354	22		pp Lot 7.80 ac. Barker Ad. Fairview
8593 Feb 28, 1989	"	Debra L.			Blue Ridge Floral	1354	185	0.78	ac. S.C. Hwy 11

DIRECT or GRANTOR Index to Deeds — Greenville County, S. C.

(NNN)-1

REG. U. S. PAT OFFICE *ChumCott* County Indexes Since 1888 An Identifying Trade Mark

Open at Proper Tab according to First Letter or Letters of Name and refer to Buff Sub-Index sheet for page reference.

COTT FAMILY NAME INDEX No. 75 © 1949
MADE BY THE COTT INDEX COMPANY, COLUMBUS, OHIO
SOLD BY PHOTO COPY SUPPLY, MAULDIN, S. C.

FILE NUMBER DATE OF RECORD	GRANTORS FAMILY NAMES	GIVEN NAMES ABCDEFGH	GIVEN NAMES IJKLMNO	GIVEN NAMES PQRSTUVWXYZ	GRANTEES	BOOK	PAGE	No. of Acres	BRIEF DESCRIPTION, LOCATION, ETC. (Not Warranted)
9970 Mar 7 1989	Brown			g & c. Inc. et al	Hamie D. Merchant et al	1355	191		Easement
10083 Mar 8 1989	"	Dorinda B	etc	Properties	Sewasgate	1355	285		See Bk. 1193 pg 306 Sensible Amendment to Retention
10357 Mar 9 1989	"			etc	Rhie Hunt Builder Inc.	1355	531		Set University Ridge & Brien
10413 Mar 9 1989	"			Jerry D. R.	Carman L. Brown	1355	558		Slaves Sub. See II Set 138 Wagon Court Sunny
11295 Mar 16 1989	"			Michael	Ronald M. C. Elaine Brown	1356	86	5.65	Turney ge. plat prepared for Jack & Sarah
12191 Mar 21 1989	"	State of S.C. P.R.			Willie W. Brown	1356	613		Daklawn Sp. Deed of Distribution, Inc.
12252 Mar 22 1989	"	Coster Inc			Mauldin Properties Inc.	1356	642		Set Owen Lane Mauldin
"	"	David et al				1356	642		
"	"	Jenny J et al				1356	642		
12464 Mar 23 1989	"	Cecil Baynell			Charles Lender Brown	1356	805		Highlands Estates Set 11 Carolina Ave. East
12612 Mar 24 1989	"			Rebekah Rae et al	American Telephone & Telegraph Co.	1356	901		Easement
13286 Mar 29 1989	"			S.C. Inc. properties of	Dale F. Bishop	1357	257		Set 167 + 169 Peppertun Sec 3
13926 Mar 31 1989	"	David A et al			James H. Reed et al	1357	864		Integration of Conditional Assignment of Deed See Bk 1095 pg 186
"	"	Jenny J et al				1357	864		
13766 Mar 31 1989	"	Charles W. & Marsha A.			Jackie R. Moore et al	1357	734		Set 11 + Set 12 Matraye Hill
14656 Apr 5 1989	"	Barbra et al			Pauline M. Zimmerman	1358	222		Set Jaylars
18351 Apr 11 1989	"			Robert G. J. et al	Lorie Barber et al	1358	563		Rk. Butler Sp. Deed of Distribution, Inc. Ruppie

DIRECT or GRANTOR Index to Deeds — Greenville County, S. C.

REG. U. S. PAT OFFICE *Chem-Cott* County Indexes Since 1888
An Identifying Trade Mark

Open at Proper Tab according to First Letter or Letters of Name and refer to Buff Sub-Index sheet for page reference.

COTT FAMILY NAME INDEX No. 75 © 1949
MADE BY THE COTT INDEX COMPANY, COLUMBUS, OHIO
SOLD BY PHOTO COPY SUPPLY, MAULDIN, S. C.

(000)


FILE NUMBER DATE OF RECORD	GRANTORS FAMILY NAMES	GIVEN NAMES ABCDEFGH	GIVEN NAMES IJKLMNO	GIVEN NAMES PQRSTUVWXYZ	GRANTEES	BOOK	PAGE	No. of Acres	BRIEF DESCRIPTION, LOCATION, ETC. (Not Warranted)
15484 April 11, 1989	Brown	Barbara L.			Dorale L. Lyles	1358	633	1.07 ac.	
15589 April 11, 1989	"			Estate of P. R.	Miriam Brown Bailey	1358	686		Property, Federal Highway, Lot 25 plots
16184 April 14, 1989	"			Wendell M. Freeman	Alva L. Cochran	1358	972		Sec. 11 Lot 11+12 E. Highland Estate
16656 April 18, 1989	"			Shirley M. Scott	Development, Inc. Hallmark Construction & Co. of S.C. Inc.	1359	269		Lot 25 Terra Woods Sub. Pleasant Valley
16750 April 19, 1989	"	By Master Charles S. Simmons Jr.			Associates Financial Services	1359	312		Lot 378 Pasadena Ave. Slopes Sub Sec 2
16889 April 19, 1989	"	Charles MacArthur			Faye S. Jordan	1359	408		Lot 138 Wishes Court Sunny Park
18485 April 28, 1989	"	Carmen L.		Winston of S.C. Inc. Rupertis	Daniel Keith Verhey	1360	269		Lot 143 Pinewood Lane, Inglewood
20017 May 9, 1989	"				William H. Davidson	1361	217		Lot 185 Peppertree Subd. Sec 3
20256 May 10, 1989	"	Charles B.			William C. Raughton	1361	249		Lot 33 Deer Lane Drive, White
20409 May 10, 1989	"			John Mary	Donny Ray Brown	1361	295		Lot 20 Jug factory Rd Forest Sub
20930 May 15, 1989	"	Fred W.			James F. Blom et al John E. Peacock Jr.	1361	716		Lot 5 Pine Oaks Drive, Reboville
21485 May 17, 1989	"			P.C. Inc. Rupertis of	John E. Peacock Jr.	1362	068		Lot #177 Peppertree Subd. Sec. 3
21486 May 17, 1989	"				J. M. Lewis	1362	069		Lot # 178 Peppertree Subd. Sec 3
21371 May 17, 1989	"			By Master Charles B. Simmons Map E	First Finance Inc.	1361	991		Lot 29 Magnolia Ave. Subd.
22546 May 24, 1989	"			SA Ralph G. Brown PA Ralph G.	Southern Bell Telephone & Telegraph Co.	1362	679		Right of Way

0445

DIRECT or GRANTOR Index to Deeds — Greenville County, S. C.

(000)-1

REG. U. S. PAT OFFICE *Chas. McCott* County Indexes Since 1888 An Identifying Trade Mark

 Open at Proper Tab according to First Letter or Letters of Name and refer to Buff Sub-Index sheet for page reference.

COTT FAMILY NAME INDEX No. 75 © 1949
MADE BY THE COTT INDEX COMPANY, COLUMBUS, OHIO
SOLD BY PHOTO COPY SUPPLY, MAULDIN, S. C.

FILE NUMBER DATE OF RECORD	GRANTORS FAMILY NAMES	GIVEN NAMES ABCDEFGHIJ	GIVEN NAMES JKLMNOPQ	GIVEN NAMES RSTUVWXYZ	GRANTEES	BOOK	PAGE	No. of Acres	BRIEF DESCRIPTION, LOCATION, ETC. (Not Warranted)
22659 May 25, 1989	Brown	Byron V.		Theresa	Louis J. Sanders <i>(See Estate)</i>	1362	742		Lot 29 Wood Drive Clides Rd
22793 May 25, 1989	"	"	Maria		Dorbert Brown	1362	790	<i>Litt Estate</i>	Brown Sub of lot 6 plat for Nina Rd. O'Neal 2p.
23754 June 1, 1989	"	"	Leslie A.		Mary Jane Hagan <i>etal</i>	1363	334		9.3 acres + 2.95 acres Langley
23753 June 1, 1989	"	"	Leslie A.		Mary Jane Hagan <i>etal</i>	1363	335	0.28	acres Langley Rd.
23752 June 1, 1989	"	"	Leslie A.		Mary Jane Hagan <i>etal</i>	1363	336		Rd. O'Neal 2p. 4.36 acres + 0.69 acres Langley
24092 April 2, 1989	"	"		<i>etal.</i> Wesley J.	Southern Bell Telephone	1363	602		Right of way
24323 June 5, 1989	"	Edwin F.	<i>etal</i>		Doraker L. Dixon <i>etal</i>	1363	737		Lot 7 Asheville Subd.
26496 June 19, 1989	"	"	Larry D.	<i>etal</i>	Greenville County Redevelopment Authority	1364	967		Lot Paris mtn Rd + Scott St.
27252 June 22, 1989	"	"	near Judy M. Brown	Chgo	Charles J. Riley <i>etal</i>	1365	445		Ph K Lot 1-y woodwind barnhouse
27360 June 23, 1989	"	Claude A.	<i>etal</i>		Beth Snyder	1365	481	5 ac.	Rabbits Rd.
28225 June 30, 1989	"	Betty S.	<i>etal</i>			1365	481		
28612 June 30, 1989	"	Diane C.			Drace J. Masters	1366	080	4.59 ac.	Weather Dr.
29860 July 11, 1989	"	Charles B.			James R. Idgout <i>etal</i>	1366	319		Lot 20 Westcliff, add to Sec 2
29962 July 11, 1989	"	L. Donald	<i>etal.</i>		Robert L. Carolyn Buecker S.C.	1367	021		Lot 2+3 Bradley Oaks Subd. Spge 2p
	"				Charles A. Salaske Jr. <i>etal</i>	1367	067		Lot 16 Hammond Ave, chick

DIRECT or GRANTOR Index to Deeds — Greenville County, S. C.

REG. U. S. PAT. OFFICE *Chas. McCall* County Indexes Since 1888
An Identifying Trade Mark

Open at Proper Tab according to First Letter or Letters of Name and refer to Buff Sub-Index sheet for page reference.

COTT FAMILY NAME INDEX No. 75 © 1949
MADE BY THE COTT INDEX COMPANY, COLUMBUS, OHIO
SOLD BY PHOTO COPY SUPPLY, MAULDIN, S. C.

(ppp)

FILE NUMBER	GRANTORS	GIVEN NAMES	GIVEN NAMES	GIVEN NAMES	GRANTEES	BOOK	PAGE	No. of Acres	BRIEF DESCRIPTION, LOCATION, ETC.
DATE OF RECORD	FAMILY NAMES	ABCDEFGHIJ	IJKLMNO	PQRSTUVWXYZ					(Not Warranted)
30941 July 17, 1989 30849	Brown		H. et al Henry		et al Jerry Tommy Knight	1367	584	1.0	Acres Bethany Rd.
July 17, 1989 30853	"		Melvin		et al Jonathan E. Dault	1367	545		County Farm No. 1. Lot 12 Butler Tr. E. Greenville
July 17, 1989 31036	"			Stanley M. Rae et al	et al John C. Hopkins	1367	547		Sec. II Lot 100 Chesley Dr. The Village
July 18, 1989 31331	"			Rebekah	AJP Partners, Inc	1367	628		Tract B = 11.71 acs Roe Rd. Tract A = 18.57 acs W. S. Long
July 19, 1989 31204	"	Westmoreland Wheeler			Diane Cole	1367	783		Lot 27 + pt lot 2 Highland Ave H. Lynn St
July 19, 1989 33602	"	Catherine C.			United States of America	1367	691		Sec. II Lot 8 Palomen St. Canterbury Subd
Aug 1, 1989 33726	"		Otis H. D.		Virginia C. Abrams	1368	956		Park Lot 135 Memphis Dr. Memphis
Aug 1, 1989 33878	"		J. Pruitt Alva + Thomas C.		Lawrence E. Rudisill	1369	012		Lot 34 Collins Creek, Sec. I
Aug 1, 1989 35407	"		Edna M.		Eric Matthew Atwood	1369	107		Lot 60 Coachman Estate, Sec. II
Aug 10, 1989 35406	"		Lula Mae Carren		Beatrice G. O'Kelly	1369	887	1.51	ac. Adams Bridge Rd.
Aug 10, 1989 35735	"		Lula Mae Carren		James A. Carren	1369	888	1.0	ac Adams Bridge Rd.
Aug 11, 1989 35832	"	C. Vincent			Paula K. Brown	1370	56		Power of attorney
Aug 11, 1989 3584	"		Mandy J. + Rodney M.		et al Thomas P. Bryan Jr.	1370	157		Lot 131 Heritage Lake Subd
Aug 14, 1989 35820	"		James		et al Clarence S. Schutte	1370	166		Lot pt Tract 3 O'Neil Tr = 15 ac + bond of J. Smith
Aug 14, 1989 35932	"			S.C. Inc. Proprietors of	et al James C. Smith	1370	234		Strip Survey for James C. Smith
Aug 14, 1989	"			"	et al James C. Smith	1370	235		Lot 40 Barrington Park Subd.

DIRECT or GRANTOR Index to Deeds — Greenville County, S. C.

(PPP)-1

REG. U. S. PAT OFFICE *Chas McCott* County Indexes Since 1888 An Identifying Trade Mark

Open at Proper Tab according to First Letter or Letters of Name and refer to Buff Sub-Index sheet for page reference.

COTT FAMILY NAME INDEX No. 75 © 1949
MADE BY THE COTT INDEX COMPANY, COLUMBUS, OHIO
SOLD BY PHOTO COPY SUPPLY, MAULDIN, S. C.

FILE NUMBER DATE OF RECORD	GRANTORS FAMILY NAMES	GIVEN NAMES ABCDEFGHIJ	GIVEN NAMES JKLMNO	GIVEN NAMES PQRSTUVWXYZ	GRANTEES	BOOK	PAGE	No. of Acres	BRIEF DESCRIPTION, LOCATION, ETC. (Not Warranted)
36387 Aug 16, 1989	Brown			Robert L.	Bridgstone Pt	1370	454		Right of way
36398 Aug 16, 1989	"			M. Keith J.A. Isaac Isaac	Donell Davis Montclair	1370	462		panel = lot 4 Montclair Estate
36655 Aug 17, 1989	"				Othella Brown	1370	614		Lot lot 9 Pine Drive Sec 1 Chick Spur Sp. Also lot 10 Sec 1 Pine Drive
37808 Aug 24, 1989	"			By United States Bankruptcy Court et al Gloria Lynn of S.C. Inc. proprietor	United States Bankruptcy Court et al Walter Kenneth Hunt	1371	127		Bankruptcy Petition
38134 Aug 25, 1989	"			E. Louise	John E. Allen et al	1371	264		Lot 6 Reunion Subd.
38177 Aug 25, 1989	"			SC, Inc. proprietor	William D. Casey et al	1371	289		Lot 62 Montclair Sec 6
38457 Aug 28, 1989	"				James O. Higdon et al	1372	66		Lot 10 Barrington Park Subd. Sub Sec 2
39427 Sept 1, 1989	"	L. Carmen			Mark A. Hendley et al	1372	232		Lot 6 Vesper Circle Summit Hpts
39895 Sept 5, 1989	"			Joseph Henry Kearse		1372	232		Easement Easement
39817 Sept 5, 1989	"	E. Cindy Barbara M. et al			Luis E. Hernandez Jr. Dressler Inc. Lawyer Title of	1372	235		Upgrade Sp 3 Belle Meade Lot 246 Pine Creek Dr. Belle
40084 Sept 6, 1989	"	Dorothy D. et al				1372	361		Lot 35 + pt lot 37 Allata Cure Hillside Terrace
41445 Sept 14, 1989	"			J. J.	Charles Lee Smith	1372	361		
41846 Sept 18, 1989	"	D. W.			Manuel A. Phingood	1373	237		Lot 4 + pt lot 2 Hwy No 14 Pt. Lewis Bridge Rd = 6.5
						1373	443		

DIRECT or GRANTOR Index to Deeds — Greenville County, S. C.

REG. U. S. PAT OFFICE *Chas McCotts* County Indexes Since 1888 An Identifying Trade Mark

Open at Proper Tab according to First Letter or Letters of Name and refer to Buff Sub-Index sheet for page reference.

COTT FAMILY NAME INDEX No. 75 © 1949
MADE BY THE COTT INDEX COMPANY, COLUMBUS, OHIO
SOLD BY PHOTO COPY SUPPLY, MAULDIN, S. C.

(222)

FILE NUMBER DATE OF RECORD	GRANTORS FAMILY NAMES	GIVEN NAMES ABCDEFGHIJ	GIVEN NAMES KLMNOP	GIVEN NAMES QRSTUVWXYZ	GRANTEES	BOOK	PAGE	No. of Acres	BRIEF DESCRIPTION, LOCATION, ETC. (Not Warranted)
41976 Sept 18, 1989	Brown		Start		David R. Price ^{etal}	1373	483		Wood for Lot 25 Kingsridge Dr. Sate
41845 Sept 18, 1989	"	Wks	Manuel A.	Reigovd	Dw. Hugh Brown	1373	442		Int 5 ac. Fews Bridge Rd.
42180 Sept 19, 1989	"		Manuel A.	S.C. Inc. Proprietor	Barrington Park Subd	1373	597		Consent to Combination of lots + Revocation of Easement (Barrington Park Subd.) See Bk. 1327 pg 278
"	"			"	"	1373	597		For Easement
"	"			"	"	1373	597		
42201 Sept 19, 1989	"			Don L.	Norman Matthew Watkins ^{etal}	1373	619		Forest Lot # 85 Sec. 3 Sheffield Post Road
42248 Sept 19, 1989	"		J. Jim	S.C. Inc. Proprietor	Wm F. Williamson ^{etal}	1373	634		Lot 26 + 27 Reubens Rd. Rich Park
42223 Sept 21, 1989	"				James M. Rubin	1373	847		Lot 113 Scarborough Dr. Barrington
42859 Sept 22, 1989	"		Michael		D. David Montgomery	1373	974		Lot 29 Oak Meadows Subd. Subd. Saluda Sp.
43093 Sept 25, 1989	"	Cindy S.			Bailey C. Brown Jr.	1374	174		Lot 6 Granada Dr. Forestbrook
44257 Oct 3, 1989	"		Marcell Leshie	Smith Selena	Eugenia B. Brown ^{etal}	1374	835		pt lot 3 Settlement Rd. O'Neal Easement
44583 Oct 3, 1989	"			Inc. Proprietor	Barrington Park Subd	1374	961		Abandonment of Right of Way + Parcel Clark Mt. Rd.
44463 Oct 3, 1989	"		Lois G	^{etal}	Manuel Drene	1374	913		Int 2.1 ac Clark Mt. Rd. also
44695 Oct 4, 1989	"		James E.		City of Greenville	1375	16		Parcel Old Augusta Rd + Patman Ave
45022 Oct 5, 1989	"		John A.		Claude H. Brown ^{etal}	1375	254	5.04	ac. July 290 Louise Estate
45348 Oct 9, 1989	"	Barbara ^{etal}			Joseph A. Kamak ^{etal}	1375	434		Regime Unit 45 Budgarius (orig prop)

DIRECT or GRANTOR Index to Deeds — Greenville County, S. C.

(999)-1

REG. U. S. PAT. OFFICE *ChemMott* County Indexes Since 1888 An Identifying Trade Mark

Open at Proper Tab according to First Letter or Letters of Name and refer to Buff Sub-Index sheet for page reference.


COTT FAMILY NAME INDEX No. 75 © 1949 MADE BY THE COTT INDEX COMPANY, COLUMBUS, OHIO SOLD BY PHOTO COPY SUPPLY, MAULDIN, S. C.

FILE NUMBER DATE OF RECORD	GRANTORS FAMILY NAMES	GIVEN NAMES ABCDEFGHIJ	GIVEN NAMES JKLMNO	GIVEN NAMES PQRSTUVWXYZ	GRANTEES	BOOK	PAGE	No. of Acres	BRIEF DESCRIPTION, LOCATION, ETC. (Not Warranted)
45489 Oct 10 1989	Brown			as Guardian et al	Medus E. Posley	1375	519		Power of attorney
"	"			By Guardian Makiba et al	"	1375	519		"
45844 Oct 11 1989	"			J & C. Inc. Properties	The Smith Co. of Greenville #182007 Deed Bk. 1539, Pg. 605	1375	788		Consent to Replatting
46023 Oct 12 1989	"	Dean		James S. Embury #182007 Deed Bk. 1539, Pg. 605	M. Jean McDermott	1375	924		Shwy 14 Bond for title 1.50 ac. old SC
46224 Oct 13 1989	"	Edgar			David Dean Brown	1375	923		Part 1.50 ac. Old S.C. Shwy 14
46306 Oct 13 1989	"			Stated by P. R. W. Lester	Isabelle McCoy Brown	1376	74		Deed to Leeper Rd. Deed of Distribution, pt 11 South
46404 Oct 16 1989	"	Ann		#18321 Deed Bk 1389 Pg 128 2-22-90 S.C. Inc.	Robert Miletta Keltel	1376	120		Power of attorney
46753 Oct 17 1989	"	Debra		Properties of	Roper Mtn. Estates Subd.	1376	368		Restrictive Covenants for Wild, Azalea Lane Road Maintenance Agreement
47074 Oct 18 1989	"	Aris & Joel		etal	Gerald M. Crider et al	1376	590		
47055 Oct 18 1989	Brown			James D. Jr.	Lynne Ann Brown	1376	559		Int. #16 Torran Road
47227 Oct 19 1989	"	Christie			William E. Brown Jr.	1376	696		Int. pt lot 14 Mt. Vista Ave
47408 Oct 20 1989	"	Alvin			Lyla Rinksey Development Inc.	1376	790	2.08 ac.	Less Blw
48648 Oct 27 1989	"			J. Scott et al	Hallmark Construction	1377	410		Lot 17 Sec 1 Adams Run Subd
49203 Oct 31 1989	"	Altha C. Marrow		P. R.	Joye Brown Miller	1377	759		Deed of Distribution = pt lot 9 Lot Wilmington Ave Deed, Deed
49201 Oct 31 1989	"	Altha C. Marrow		P. R.	Joye Brown Miller	1377	763	0.03 ac.	Deed of Distribution, pt lot 6 Wilmington Ave
49202 Oct 31 1989	"	Altha C. Marrow		P. R.	Joye Brown Miller	1377	761		Deed of Distribution, pt lot 6 Wilmington Ave Spring Sp.

DIRECT or GRANTOR Index to Deeds — Greenville County, S. C.

(RRR) 1

REG. U. S. PAT. OFFICE *Chas McCott* County Indexes Since 1888 An Identifying Trade Mark

 Open at Proper Tab according to First Letter or Letters of Name and refer to Buff Sub-Index sheet for page reference.

COTT FAMILY NAME INDEX No. 75 © 1949
MADE BY THE COTT INDEX COMPANY, COLUMBUS, OHIO
SOLD BY PHOTO COPY SUPPLY, MAULDIN, S. C.

FILE NUMBER DATE OF RECORD	GRANTORS FAMILY NAMES	GIVEN NAMES ABCDEFGHIJ	GIVEN NAMES JKLMNO	GIVEN NAMES PQRSTUVWXYZ	GRANTEES	BOOK	PAGE	No. of Acres	BRIEF DESCRIPTION, LOCATION, ETC. (Not Warranted)
53769 Nov 30, 1981	Brown	Darlene FKA	Jenny A. Colmore		Agnes Fleming ^{the}	1380	929		Lot 22 Pleasant Valley Sec I
54026 Dec 1, 1989	"		Jenny A.		Frank P. Hammond Jr.	1381	118		Lot 43 Knollwood
54333 Dec 1, 1989	"	Bruce A.			Keth J. May	1381	273		lot 25 White Oak Hills Sec
55779 Dec 12, 1989	"		Jami		George Wilson Arroyabe	1382	225		lot 300 Range Ave Pleasant Valley
56113 Dec 12, 1989	"	Denque			Willie Wilson	1382	297		pt lot 55 Urban Street
56969 Dec 19, 1989	"	Daniel			Michael W. Brown Jr. ^{the}	1383	048		power of attorney
57016 Dec 19, 1989	"			Robert L.	Harold A. Culbreath	1383	075		lot 23 Bradley Oaks Subd.
58296 Dec 28, 1989	"			M. Stanley	Paul D. Poole ^{the}	1383	824		Dec II lot # 120, Chesley Dr. The Villages
58328 Dec 28, 1989	"	Esther Woodrow Laliman			Ruth B. Brown	1383	830		Wynon Hill Village Deed of Distribution Lot 8 Sec I Holly Trace, Sec I
58484 Dec 29, 1989	"		Lewis, Jr. Marvin		Keith B. Giddens ^{the}	1383	997		lot 42, Circle Slope Dr. Chuck Spg. Sp.
58582 Dec. 29, 1989	"			Robert A., Jr.	John B. Brown	1384	82		Int in parcels, Sandy Flat Rd. Rd. Chuck Spg. Sp.
58583 Dec. 29, 1989	"			Robert A., Jr.	Lee C. Brown	1384	84		Int in parcels, Sandy Flat