

DIRECT or GRANTOR Index to Deeds — Greenville County, S. C.

REG. U. S. PAT. OFFICE *Chas. McCott* County Indexes Since 1888
An Identifying Trade Mark

To locate names, open at SURNAME INITIAL TAB and refer to Buff Sub-Index sheet for page reference.

Cott Family Name Index No. 75
Copyright 1949

FILE NUMBER DATE OF RECORD	GRANTORS FAMILY NAMES	GIVEN NAMES			GRANTEES	BOOK	PAGE	No. of Acres	BRIEF DESCRIPTION, LOCATION, ETC. (Not Warranted)
		ABCDEFGHIH	IJKLMNO	PQRSTUVWXYZ					
15634 June 27, 1950	Hawkins			^{H. et al} William	Kube Power Co.	413	64	Right of way.	
"	"			^{et al} Sara Francis	" "	413	64		
16017 July 3, 1950	"			J. G.	B. F. Hawkins	412	487	17.60 acres, Paris mt. Tp.	
16018 " " 1950	"	B. F.			J. G. Hawkins	412	486	17.4 acres, " "	
16258 6, 1950	"	B. F.			H. Z. Jones, Jr.	412	536	3 acres, Paris mt. Tp., White Horse rd.	
17742 22, 1950	"	Gladys		^{et al}	Pearson Stanton	414	451	77 acres, Saluda Tp.	
19141 Aug 2, 1950	"		Lillian	Marrow	James Melborn Kelly	416	1	2 tracts (54 acres + 14 acres) Greasy mt. Tp.	
21062 2, 1950	"	L. St.			O. A. Hughes	417	383	Buena Vista Subd. which Expts. Tp. Lots 25 + 26, Blk. 6, Sutton Drive	
2264 1950	"	L. St.			O. A. Hughes	417	381	Buena Vista, which Expts. Tp. Lot 27, Blk. 6, Sutton Drive	
2350 1950	"			H. C.	Furman University	417	526	Paris mt. Tp., Option on 80 acres	
2465 1950	"		Martha		Pearson Stanton ^{et al}	419	371	5 acres, Saluda Tp.	
2668 1950	"	Grover A. + Lydia			John Earl Forrester ^{et al}	420	21	School, Highland Tp., 2 acres near Jordan Hill	
2815 1950	"		Nellie S.	^{et al}	Taul Costner	420	350	2 tracts Fairview Tp.	
2842 1950	"	Mrs. Lillie S.			A. Edward Moon ^{et al}	422	148	12.92 acres, Ruber Road	
2906 1950	"				Walter C. Furman University	422	527	Paris mt. Tp., 75.739 acres Mathins Bridges Rd.	
2950 1950	"				William J. Charlotte Garrett	423	39	Int. Lot Manly St. City	

DIRECT or GRANTOR Index to Deeds — Greenville County, S. C.

Cott Family Name Index No. 75
Copyright 1949

To locate names, open at SURNAME INITIAL TAB and refer to Buff Sub-Index sheet for page reference.

Made by The Cott Index Company, Columbus, Ohio
Sold by Walker, Evans & Cogswell Co., Charleston, S. C.

FILE NUMBER	GRANTORS FAMILY NAMES	GIVEN NAMES ABCDEFGHIJ	GIVEN NAMES KLMNO	GIVEN NAMES PQRSTUVWXYZ	GRANTEES	BOOK	PAGE	No. of Acres	BRIEF DESCRIPTION, LOCATION, ETC. (Not Warranted)
DATE OF RECORD									
29143 Dec. 2, 1950	Hawkins			Susie	G. L. Taylor, et al	424	341		Whisk Spig. Sp. Lot 19, Blk. "6" Pinchurst
934 Jan. 12, 1951	"	Ansel M. et al			Fred St. Garner	427	39		Lot 17 Ashmore St Whisk Spig. Sp.
"	"	Harpur & et al			" " "	427	39		+ Goodwin St. City Lot 1 + Part Lot 2, cont. Remount Highland Sp.
4263 Feb. 21, 1951	"			H. Glenn	Norman J. Budove	429	340		
7010 Mch. 26, 1951	"			John Landrum, jr.	l. l. Hawkins, et al	431	321	21.08	acres Ridge Road,
9259 Apr. 20, 1951	"	Earl L.			Duke Power Co.	433	101		Right of Way Sand Service.
10293 May 3, 1951	"			Margaret Sue, et al	Margie B. Neumeland	434	8		Int. Lot 43, Belmont Ave.
12110 23, 1951	"	l. E. + J. l. +		H. Frank	Pearl H. Keeler	435	180		
12110 23, 1951	"	Herman +		P. Dayton	" " "	435	180		
"	"	Barney S. + J. Beane, et al			" " "	435	180		8.25 acres Part 6, Estate of Hawkins, jr.
"	"			Margaret Ruth, et al	" " "	435	180		
12106 23, 1951	"			J. l. et al	l. E. Hawkins	435	189		
"	"	Herman +		Margaret Ruth, et al	" " "	435	189		
"	"	Barney S.		H. Frank	" " "	435	189		
"	"			P. Dayton	" " "	435	189		
"	"			J. Beane, et al	" " "	435	189		

DIRECT or GRANTOR Index to Deeds — Greenville County, S. C.

REG. U. S. PAT. OFFICE *ChamCott* County Indexes Since 1888
An Identifying Trade Mark

To locate names, open at SURNAME INITIAL TAB and refer to Buff Sub-Index sheet for page reference.

Cott Family Name Index No. 75
Copyright 1949

FILE NUMBER	GRANTORS	GIVEN NAMES	GIVEN NAMES	GIVEN NAMES	GRANTEES	BOOK	PAGE	No. of Acres	BRIEF DESCRIPTION, LOCATION, ETC. (Not Warranted)
DATE OF RECORD	FAMILY NAMES	ABCDEFGHIJ	IJKLMNO	PQRSTUVWXYZ					
12107 May 23, 1951	Hawkins	l. E. +	Margaret Ruth, etal	H. Frank, etal	Mal H. League	435	195		
" " "	"	Herman l. + J. Boone +	H. Frank, etal	" " "	" " "	435	195	9.37 acres, Tract 5 Estate of J. B. Hawkins, jr.	
" " "	"	Barney S. + J. l. +	P. Layton, etal	" " "	" " "	435	195		
12112 " 23, 1951	"	l. E. +	H. Frank, etal	" " "	Barney S. Hawkins	435	204		
" " "	"	Herman l. + J. l. +	P. Layton, etal	" " "	" " "	435	204	11.10 acres Tract 7 Estate of J. B. Hawkins, jr.	
" " "	"	"	J. Boone, etal	" " "	" " "	435	204		
" " "	"	"	Margaret Ruth, etal	" " "	" " "	435	204		
12105 " 23, 1951	"	l. E.	H. Frank, etal	" " "	P. Layton Hawkins	435	201		
" " "	"	Barney S. + J. Boone, etal	" " "	" " "	" " "	435	201	17.19 acres Tract 9, Estate of J. B. Hawkins, jr.	
" " "	"	Herman l. + J. l. etal	" " "	" " "	" " "	435	201		
" " "	"	"	Margaret Ruth, etal	" " "	" " "	435	201		
12111 " 23, 1951	"	l. E. +	H. Frank, etal	J. Boone Hawkins, etal	J. Boone Hawkins	435	198		
" " "	"	Herman l.	P. Layton, etal	" " "	" " "	435	198	14.30 acres Tract 4, Estate of J. B. Hawkins, jr.	
" " "	"	Barney S. + J. l. etal	" " "	" " "	" " "	435	198		
12108 " 23, 1951	"	l. E.,	Margaret Ruth, etal	H. Frank Hawkins, etal	H. Frank Hawkins	435	177	14.00 acres Tract 8, Estate of J. B. Hawkins, jr.	
" " "	"	Herman l. +	P. Layton, etal	" " "	" " "	435	177		

DIRECT or GRANTOR Index to Deeds — Greenville County, S. C.

Cott Family Name Index No. 75
Copyright 1949

To locate names, open at SURNAME INITIAL TAB and refer to Bufr Sub-Index sheet for page reference.

Made by The Cott Index Company, Columbus, Ohio
Sold by Walker, Evans & Cogswell Co., Charleston, S. C.

FILE NUMBER	DATE OF RECORD	GRANTORS FAMILY NAMES	GIVEN NAMES ABCDEFGH	GIVEN NAMES IJKLMNO	GIVEN NAMES PQRSTUVWXYZ	GRANTEES	BOOK	PAGE	No. of Acres	BRIEF DESCRIPTION, LOCATION, ETC. (Not Warranted)
12108	May 23, 1951	Hawkins	Barney S.	et al		H. Frank Hawkins	435	177		
"	"	"		J. Boone,	et al	"	435	177	14.00	acres, Tract 8, Estate of J. B. Hawkins, jr.
"	"	"		J. C.	et al	"	435	177		
12109	" 23, 1951	"	l. E. +	J. C. +	H. Frank	Herman C. Hawkins	435	183		
"	"	"	Barney S. +	J. Boone +	P. Dayton	"	435	183	10.00	acres, Tract 10, Estate of J. B. Hawkins, jr.
"	"	"		Margaret Ruth,	et al	"	435	183		
12104	" 23, 1951	"	l. E.		H. Frank	J. C. Hawkins	435	192		
"	"	"	Herman C.		P. Dayton	"	435	192		
"	"	"	Barney S. +	J. Boone,	et al	"	435	192	7.28	acres, Tract 2, Estate of J. B. Hawkins, jr.
"	"	"		Margaret Ruth,	et al	"	435	192		
12103	" 23, 1951	"	l. E. +	Margaret Ruth,	et al	Florie H. Batson	435	186		
"	"	"	Herman C. +		H. Frank	"	435	186		
"	"	"	Barney S. +		P. Dayton	"	435	186	5.3	acres, Tract 1, Estate of J. B. Hawkins, jr.
"	"	"		J. Boone,	et al	"	435	186		
"	"	"		J. C.	et al	"	435	186		
14604	July 23, 1951	"			H. L.	Margie				

DIRECT or GRANTOR Index to Deeds — Greenville County, S. C.

REG. U. S. PAT. OFFICE *Chas. McColl* County Indexes Since 1888 An Identifying Trade Mark

To locate names, open at SURNAME INITIAL TAB and refer to Buff Sub-Index sheet for page reference.

Cott Family Name Index No. 75
Copyright 1949

FILE NUMBER	GRANTORS	GIVEN NAMES	GIVEN NAMES	GIVEN NAMES	GRANTEES	BOOK	PAGE	No. of Acres	BRIEF DESCRIPTION, LOCATION, ETC. (Not Warranted)
DATE OF RECORD	FAMILY NAMES	ABCDEFGHIJ	IJKLMNO	PQRSTUVWXYZ					
14692 June 23 1951	Hawkins		Laura M.		Maggie J. Hill	437	84		which Spgs. Sp. Lot 16 Paris View Drive Sprockley Prop. which Spgs. Sp.
15795 July 7 1951	"			J. G.	Sue J. Hawkins	437	168		Lots 15, 15a, 16 & 16a, C. 6.
17407 " 27 1951	"	D. H. et al			Mary M. Hall	439	110		} Lots 1, 2, 3, 4, 10 & 11 Blk. D, cv. - Mayflower St. & Sutton Dr. Briana Vista, which Spgs. Sp.
"	"	Bertha Lee, et al			"	439	110		
18533 Aug 11 1951	"	E. L. et al			Sue S. Forrester	439	536		Tract Gville. Laurens rd. in or near Mauldin.
"	"	B. M. et al			"	439	536		
19306 " 21 1951	"	Kora mrs.			R. M. Hawkins	440	277		tract, water of north Saluda River Lot, Part of Martha Bryan's
19744 " 27 1951	"	Kora Stark			J. J. Gillespie, et al	440	461	1.95	acres, Saluda Sp.
20456 Apr. 6 1951	"		Martha		Sam H. Sexton	441	245	2	acres Hwy 25, Saluda Sp.
20856 " 8 1951	"	Grady Ansel			Haines L. Luther, et al	441	324		Lot 5 Cleland St. laty. which Spgs. Sp.
25760 Nov 8 1951	"	Avery J.			Robert Hynn	445	303	13.95	acres, State Park Road J. C. Hawkins Est.
27227 " 28 1951	"	Frank G.			Ruth Cooper Hawkins et al	446	385		Int. 31.33 acres, Tract 5, New mill Village
29894 Jan 29 1951	"		Mollie L.		George L. Burner, et al	448	155		Lot 40 Robinson St. Dr. Paris mt. Sp.
7 Jan 2 1952	"	Alfred E.			William R. Brown	448	239		Part Lot 31 Long Forest Highland Sp.
2448 " 31 1952	"	Margaret D., Sr.			J. A. Forrester	450	232		Int. 29.50 acres,
4835 " 11 1952	"		Marion et al		Elsie Sherman, Jr.	452	129		Tract which Spgs. Sp.

DIRECT or GRANTOR Index to Deeds — Greenville County, S. C.

Cott Family Name Index No. 75
Copyright 1949

To locate names, open at SURNAME INITIAL TAB and refer to Buff Sub-Index sheet for page reference.

Made by The Cott Index Company, Columbus, Ohio
Sold by Walker, Evans & Cogswell Co., Charleston, S. C.


FILE NUMBER	GRANTORS FAMILY NAMES	GIVEN NAMES ABCDEFGHIJ	GIVEN NAMES JKLMNO	GIVEN NAMES PQRSTUVWXYZ	GRANTEES	BOOK	PAGE	No. of Acres	BRIEF DESCRIPTION, LOCATION, ETC. (Not Warranted)
5097 Mar. 1. 1952	Hawkins				Pearl St. Kate W. Brady, et al	452	217	1	acre, Bates Sp.
5931 " 12. 1952	"	Carlisle	Mr. Nellie		Henry R. Bass, et al	452	521		Village, Butler Sp. Lot 99, "I" St. Pelham Mills
6912 " 24. 1952	"	Ansel M.	et al		Mary Mildred Lay	453	312		Lot 64 + part Lot 63 Jones Rd. - Chick Spg. Sp.
" " " 7055	"	Harpur D.	et al		" " "	453	312		
" 25. 1952 8687	"	Ellie S.			St. Clair H. Maupin	453	339	3.07	Acres - Suber Rd., Chick Spg. Sp.
Apr. 14. 1952	"	Ansel M.	et al		Jack P. Kings	454	415		Part Lot 21, Ashmore St. near River, Chick Spg. Sp.
" " " 9298	"	Harpur D.	et al		" " "	454	415		
" 22. 1952 11104	"		J. E. + Ruby Lee	et al	Lawrence Reid, et al	455	125		Spr. Heights, Butler Sp. Lot 19, Blk. W, Cumberland ave
May 14. 1952	"	Ansel M.	et al		Ervin D. Turner, et al	456	124		Lot 65 Jones ave. Chick Spg. Sp.
" " " 14508	"	Harpur D.	et al		" " "	456	124		
June 30. 1952 16405	"	Kelley (formerly Tryphena S. Kelly)		Tryphena	John R. Federline III	458	292		+ Great View Dr. add. 2 front Lot + Part Lot 7 Langview
July 24. 1952 (20979)	"	Harpur D.			Shaw H. Knight, et al	459	450		Receiving 1/2 acre Int. 33. 20. 1952
Sept 22. 1952 21345	"	"			Dill B. Blackwell	463	304	11.3	acre, Bates Sp.
" 25. 1952 22835	"		Martha L.		Hugh O. Sadriak, Jr.	463	405		
Oct 14. 1952 22796	"	A. J.			James L. Hawkins	464	508		
" 14. 1952	"				James L. Hawkins	464	508		

DIRECT or GRANTOR Index to Deeds - Greenville County, S. C.

REG. U. S. PAT. OFFICE *Chambliss* County Indexes Since 1868 An Identifying Trade Mark

To locate names, open at SURNAME INITIAL TAB and refer to Buff Sub-Index sheet for page reference.

Cott Family Name Index No. 75 Copyright 1949



FILE NUMBER DATE OF RECORD	GRANTORS FAMILY NAMES	GIVEN NAMES ABCDEFGHIJ	GIVEN NAMES JKLMNO	GIVEN NAMES PQRSTUVWXYZ	GRANTEES	BOOK	PAGE	No. of Acres	BRIEF DESCRIPTION, LOCATION, ETC. (Not Warranted)
24194 Oct 30 1952	Hawkins		Noah C.		Henry G. Lang	466	53		Slater Village. Lot 2, Blk B, Whitney St.
25316 Nov 15 1952	"		James L.		Duke Power Co.	466	512		Right of Way. Sand Soudi Highlands
28436 Dec 24 1952	"		James Alvin		B. H. Masters, et al	469	170		Lot 29 Sunshine Ave. Paris mt. Sp.
134 Jan 3 1953	"	Edwards R.			H. C. Johnson	469	390		Lot White Horse Road,
1180 16 1953	"	A. J.			Duke Power Co.	470	288		Right of Way. Buncombe Pt. Saluda Sp
1722 23 1953	"	Fred			Bennie Gosnell	470	505		Lot 8 South Side Rd. Austin Sp.
3356 Feb 12 1953	"		Nellie S. et al		Lena A. Loper	472	132	48	acres, Laurens Road Lantern Drive Highlands
4757 28 1953	"	Harvey H.			Truophens K. Hawkins	473	335		Lot 22 Ottoway Drive,
6038 mch-16-1953	"	Herbert			Duke Power Co.	474	310		Right of Way. Caldwell - which Sp. Sp.
6677 24 1953	"	Harper S.			J. H. Giles	475	29		Lot 57 Prop. Mrs. Glanice,
7857 Apr 7 1953	"			H. L.	Addie H. Lewis	476	68		Lot 6, Green St.
10692 May 11 1953	"	E. H.			Roy E. Hawkins	478	145	3.50	acres, Bates Sp.
12833 June 8 1953	"	Grady, et al			Shirley Harrison, et al	479	462		1.51 acres, O'neal Sp.
"	"	Flossie M. et al			"	479	462		
14981 July 2 1953	"	Audrey H. et al			City of Greenville	481	180		Strip Summit Drive for street.
"	"	Broadus L. et al			"	481	180		

DIRECT or GRANTOR Index to Deeds — Greenville County, S. C.

Cott Family Name Index No. 75
Copyright 1949

To locate names, open at SURNAME INITIAL TAB and refer to Buff Sub-Index sheet for page reference.

Made by The Cott Index Company, Columbus, Ohio
Sold by Walker, Evans & Cogswell Co., Charleston, S. C.

FILE NUMBER DATE OF RECORD	GRANTORS FAMILY NAMES	GIVEN NAMES ABCDEFGH	GIVEN NAMES IJKLMNO	GIVEN NAMES PQRSTUWXYZ	GRANTEES	BOOK	PAGE	No. of Acres	BRIEF DESCRIPTION, LOCATION, ETC. (Not Warranted)
16157 July 20-1953	Hawkins			K. Stephena	Lo. Otto White, Jr.	482	189		Lameau Drive Highlands. Lot 22. Ottoway Drive.
17323 Aug. 4-1953	"		Nellie S.	et al	P. S. Forman, et al	483	126	10	acres, Gantt sp.
17760 " 10-1953	"			Ansell Halter	Turman University	483	299	5.93	Bunsome Rd. Palis mt. sp. acres (Part Tract 3) new,
18132 Aug. 13-1953	"	E. W.			Duke Power Co	483	493		Right of Way.
18137 " 13-1953	"			Ray E.	" "	483	494		" " "
18171 " 15-1953	"		Jertie H.	et al	H. Z. Hatkins, et al	484	17		Agreement.
19196 " 28-1953	"		Nellie S.		Frank M. Shoobley	484	477	9.18	acres Old Bonsteel Rd. Gantt sp.
20647 Sep 17-1953	"			H. N.	Rena Graham Pison	486	35	10	acres Fairview sp.
22914 Oct 20-1953	"	Edward R.			Duke Power Co.	487	303		Right of Way.
24562 Nov. 10-1953	"	Adeline Howe, et al			H. F. Wilson	488	405		
" " "	"	Frank, et al			" " "	488	405		23.20 acres Highland sp.
25412 " 21-1953	"	Karper D.			Homer Nancy, et al	489	260	7	acres, Highland sp.
25903 " 28-1953	"	Bob Hard			G. B. Harrell, et al	489	428		Lot Laurel, Dan Bal
26344 Dec. 4-1953	"		Martha Lindsey		Ruth L. Morgan	480	36	6.2	acres, Saluda sp.
275 Jan 6-1954	"	G. H.			Charles A. Hawkins	480	300	10.00	acres, Saluda sp.
2826 Feb. 1-1954	"		Ellie S. (formerly Ellie S. ...)						

DIRECT or GRANTOR Index to Deeds — Greenville County, S. C.

REG. U. S. PAT. OFFICE *Chas. McCott* County Indexes Since 1888 An Identifying Trade Mark

To locate names, open at SURNAME INITIAL TAB and refer to Buff Sub-Index sheet for page reference.

Cott Family Name Index No. 75 Copyright 1949

FILE NUMBER DATE OF RECORD	GRANTORS FAMILY NAMES	GIVEN NAMES ABCDEFGHIJ	GIVEN NAMES KLMNO	GIVEN NAMES PQRSTUVWXYZ	GRANTEES	BOOK	PAGE	No. of Acres	BRIEF DESCRIPTION, LOCATION, ETC. (Not Warranted)
4408 Feb. 26, 1954	Hawkins			Susan R.	Frank A. Hawkins, ^{et al}	494	534		Estate, Chris mt. Sp. Part. Tract. 1, J. C. Hawkins Spgs. Sp.
6108 Mar. 17, 1954	"			Mamie H., et al	N. H. Hood	496	154		Lot. 2, 41 acres, Chick Spgs. Sp.
7297 Apr. 1, 1954	"			H. H. et al	G. B. Gibson	497	75		0.029 acres, Butler Sp.
"	"			Corrie, et al	" " "	497	75		
9739 May 1, 1954	"			J. H. et al	Duke Power Co.	498	548		Right of way.
"	"			Angie Stanton, et al	" " "	498	548		
10330 " 10, 1954	"			E. H.	Ollie H. Bishop	499	227	26.50	acres, Bates Sp.
10591 " 12, 1954	"			J. B., Jr.	Herbert L. Hood	499	308		Sumter St. near Chick Spgs. Sp. Lot 48 on Virginia ave. S., Monaghan mill village
10709 " 13, 1954	"			Rev. B. J.	Sallie Day	499	361		Lot 119, Lindsay St. Sec. 22,
10992 " 17, 1954	"			L. H.	Duke Power Co.	500	39		Right of way
"	"			Grady	" " "	500	40		" " "
12824 June 9, 1954	"			Earl L.	Loyd E. Hawkins, ^{et al}	501	186		Spgs. Sp. Lot. 1, 5 acres, Chick Chick Spgs. Sp.
12823 " 9, 1954	"			Loyd E.	Earl L. Hawkins	501	188		Lot. 34, 46 acres, Chick Spgs. Sp.
15424 July 13, 1954	"			Mamie H. et al	H. C. Hood	503	488		Chick Spgs. Sp. Lot. late 3 & 5, J. M. Miller & Co
18194 " 16, 1954	"			Ansels M. et al	Greenville County	506	75		2 Strips near Green Chick Spgs. Sp.
"	"			Karper L. et al	" " "	506	75		

DIRECT or GRANTOR Index to Deeds — Greenville County, S. C.

Cott Family Name Index No. 75
Copyright, 1949

To locate names, open at SURNAME INITIAL TAB and refer to Buff Sub-Index sheet for page reference.


Made by The Cott Index Company, Columbus, Ohio
Sold by Walker, Evans & Cogswell Co., Charleston, S. C.

33
()

FILE NUMBER DATE OF RECORD	GRANTORS FAMILY NAMES	GIVEN NAMES ABCDEFGHIJ	GIVEN NAMES JKLMNO	GIVEN NAMES PQRSTUWXYZ	GRANTEES	BOOK	PAGE	No. of Acres	BRIEF DESCRIPTION, LOCATION, ETC. (Not Warranted)
18793 Aug. 20, 1954	Hawkins	E. R.			J. R. Orr, et al	506	354	1	acre, Paris mt. Sp.
20079 Sep. 7, 1954	"	Alfred E.			et al Floyd H. Hinckley	507	379		Paris mt. Sp. Part Lot 31, Long Street St. Road, Glassy mt. Sp.
20919 " 16, 1954	"		Lillian	Morrow	Marcelle Hawkins Kelly	508	187		Part. Howardsville, Campobello
21834 " 25, 1954	"	Herbert			J. Fletcher Lowe, et al	509	55	2.25	acres, Butler Sp.
22804 Oct. 16, 1954	"	Cornwell + Maggie			Grace Alma D. Simmons	509	421	94	acres, Leland Sp.
23863 Oct. 18, 1954	"	Harper D. et al			R. R. Seales, Jr et al	510	315		Int. 60 acres, Saluda Sp.
26100 Nov. 12, 1954	"	Harper D. et al			Duke Power Co.	512	122		Right of way Elm St.
26122 " 13, 1954	"			Killy M.	Carline S. Hawkins	512	149		Int. Part Lot 1, ev. Otis +
27588 Dec. 2, 1954	"	Harper D. et al			Baisy O. Revis	513	229	2.3	acres, Saluda Sp.
27787 " 4, 1954	"			K. Triphena	Carl M. Chalmers	513	323		Lot 17, Alpine Sp.
29333 Jan. 25, 1955	"			S. L.	William E. Long	517	66		Part Lot 60 Loper St. 3. to Mathews
29466 " 25, 1955	"		Jennie H.	et al	J. E. Williams, et al	517	87	36 1/4	acres, Estate of Leland Judson, Miller Village
30555 Feb. 3, 1955	"			Reith	J. R. Leland, et al	517	443		Lot 93, Third St. Sp.
3263 " 5, 1955	"	Coathy H.			Blady Gilstrap	518	3	1.59	acres, Augusta Sp.
5047 " 25, 1955	"	Jessie Ladelle, et al			Lewis B. Simpson	519	245		Int. 100 acres, Saluda Sp.
5906 Mar. 7, 1955	"	Herbert			J. Fletcher Lowe, et al	519	30		Int. 100 acres, Saluda Sp.

DIRECT or GRANTOR Index to Deeds - Greenville County, S. C.

REG. U. S. PAT. OFFICE *Chas. McCott* County Indexes Since 1888
An Identifying Trade Mark

 To locate names, open at SURNAME INITIAL TAB and refer to Buff Sub-Index sheet for page reference.

Cott Family Name Index No. 75
Copyright 1949

FILE NUMBER DATE OF RECORD	GRANTORS FAMILY NAMES	GIVEN NAMES ABCDEFGHIJ	GIVEN NAMES KLMNO	GIVEN NAMES PQRSTUVWXYZ	GRANTEES	BOOK	PAGE	No. of Acres	BRIEF DESCRIPTION, LOCATION, ETC. (Not Warranted)
6436 Mar. 11, 1955	Hawkins	Harper D. et al			D. H. Jolley, et al	520	249	50	100 of an acre, Saluda Sp.
7727 " 25, 1955	"	Ansel M. et al			Marion G. Ponder, jr.	521	269	} Lot 15, Woodland Dr. "Pinebrook" near Green, Chick Spgs. Sp.	
" " "	"	Harper D. et al			" " "	521	269		
7651 " 25, 1955	"	Ansel M. et al			Bill Earley, et al	521	286		
" " "	"	Harper D. et al			" " "	521	286	} Lot 14, Woodland Dr. "Pinebrook" near Green, Chick Spgs. Sp.	
7909 " 28, 1955	"	Ansel M. et al			Harold B. Powers, et al	521	392		
" " "	"	Harper D. et al			" " "	521	392	} Lot 17, Woodland Dr. "Pinebrook", Chick Spgs. Sp.	
7910 " 28, 1955	"	Ansel M. et al			Huston G. Pittman	521	390		
" " "	"	Harper D. et al			" " "	521	390	} Lot 20, Woodland Dr. "Pinebrook", Chick Spgs. Sp.	
7914 " 28, 1955	"	Ansel M. et al			Carroll B. Powers	521	370		
" " "	"	Harper D. et al			" " "	521	370	} Lot 16, Woodland Dr. "Pinebrook", Chick Spgs. Sp.	
8761 " 6, 1955	"	Ansel M. et al			Pinebrook	522	281		
" " "	"	Harper D. et al			" " "	522	281	} Restrictive covenants.	
10867 " 31, 1955	"	Ansel M. et al			Robert Hunt Smith, et al	524	118		
" " "	"	Harper D. et al			" " "	524	118	} near Green, Chick Spgs. Sp. Lot 8, Holly Brook, Pinebrook	
10882 " 31, 1955	"	Ansel M. et al			Duke Pomer Co	525	183		

DIRECT or GRANTOR Index to Deeds - Greenville County, S. C.

Cott Family Name Index No. 75
Copyright 1949

To locate names, open at SURNAME INITIAL TAB and refer to Buff Sub-Index sheet for page reference.

Made by The Cott Index Company, Columbus, Ohio
Sold by Walker, Evans & Cogswell Co., Charleston, S. C.

FILE NUMBER	GRANTORS FAMILY NAMES	GIVEN NAMES ABCDEFGH	GIVEN NAMES IJKLMNO	GIVEN NAMES PQRSTUVWXYZ	GRANTEES	BOOK	PAGE	No. of Acres	BRIEF DESCRIPTION, LOCATION, ETC. (Not Warranted)
12282 May 12, 1955	Hawkins	Harper D. et al			Duke Power Co	525	183		Right of Way
12466 " 14, 1955	"	Fannie et al			H. B. Simmons	525	306	56	Chick Spgs. 17th Acres, old Spitz. Public Rd.
12628 " 17, 1955	"	Ansel M. et al			William J. Ponder, et al	525	415		Lot 19, Woodland Dr. Pinebrook, near Green, which Spgs. Sp.
" " "	"	Harper D. et al			" " "	525	415		
12958 " 19, 1955	"	Ansel M. et al			Harold Bowers, et al	525	492		Lot 24, Woodland Drive, near Green, which Spgs. Sp.
" " "	"	Harper D. et al			" " "	525	492		
14205 June 2, 1955	"			Randolph	H. H. Perkins	526	466		Heights No 1 Lot 62, Micheltown
15421 " 15, 1955	"			William	Duke Power Co	527	415		Right of Way
" " "	"		J. E.		" " "	527	435		" " "
" " "	"		Jae		" " "	527	446		" " "
16942 July 2, 1955	"	Ansel M. et al			Thurman H. Cram <i>et al</i>	528	532		Circle, Pinebrook, Chick Lot 1, cor. Jones Rd. - Sp.
" " "	"	Harper D. et al			" " "	528	532		
17483 " 8, 1955	"	B. F.			Duke Power Co.	529	254		Right of Way
" " "	"	B. F.			" " "	529	255		
" " "	"	E. R.			" " "	529	256		
17852 July 13, 1955	"			Nellie	Richard J. ...				

DIRECT or GRANTOR Index to Deeds — Greenville County, S. C.

REG. U. S. PAT. OFFICE *Chas. McCall* County Indexes Since 1888 An Identifying Trade Mark

To locate names, open at SURNAME INITIAL TAB and refer to Buff Sub-Index sheet for page reference.

Cott Family Name Index No. 75 Copyright 1949

FILE NUMBER	GRANTORS	GIVEN NAMES	GIVEN NAMES	GIVEN NAMES	GRANTEES	BOOK	PAGE	No. of Acres	BRIEF DESCRIPTION, LOCATION, ETC.
DATE OF RECORD	FAMILY NAMES	ABCDEFGH	IJKLMNO	PQRSTUVWXYZ					(Not Warranted)
19881 Aug 4, 1955	Hawkins	Mrs. Carrie +	L. L.		M. H. Zore	531	162		are. Myrtle Estate Lots 62 + 63, Thurstonia,
20181 " 8-1955	"	E. R.			J. R. Orr, et al	531	319		Lot Mathina Rd. Greenville Sp.
20176 " 8-1955	"	E. R.			Perry R. Vaughan, et al	531	324	0.99	acres, Mathina Rd. Greenville Sp.
21053 " 17-1955	"			H. Stephena	Frank Bearden Dobson	532	177		are. Pleasant Valley, City. Lot 35, Pleasant Ridge,
21393 " 20-1955	"	Ansel M. et al			Carlos E. Hilley, et al	532	312		Lot 23, Woodland Drive Pinebrook, which Spgs. Sp.
" " "	"	Karper D. et al			" " " "	532	312		
21963 " 26-1955	"			Joe Earle, et al	Coleman Heights	533	159		Protective covenants + New Buncombe Rds.
23818 Sep 13, 1955	"			Jertie H. et al	R. M. Caine, et al	534	278	14.55	acres, between Old Buncombe
23819 " 13, 1955	"			Jertie H. et al	R. M. Caine, et al	534	287	.63	of an acre, Old Buncombe Rd. + Int. triangular lot between Old Buncombe + New Buncombe Rds
26734 Oct 14, 1955	"			Lula R.	Grace Raines	537	4		which Spgs. Sp. Part Lot 2, S. E. Hwy 291
27771 " 25-1955	"			M. E.	Leola Cox	537	371		Fairview Sp. Part Lot 3, Hwy 291
28443 Nov 2, 1955	"	Ellie S. (Mrs. S. E.)			Homer Elmore	538	118		Chick Spgs. Sp. Tract, Princess Creek
29612 " 14, 1955	"	E. R.			Duke Power Co	538	496		Right of Way
257 Nov 4, 1956	"			Lillian Morrow	Marion S. Smith	542	195	71.9	acres, Highland Sp.
544 " 7-1956	"			M. H.	Thurn Hawkins, et al	542	426	0.85	Brannon Rd. which Spgs. Sp. of an acre (Part Lot 14)

DIRECT or GRANTOR Index to Deeds — Greenville County, S. C.

Cott Family Name Index No. 75
Copyright, 1949

To locate names, open at SURNAME INITIAL TAB and refer to Sub-Index sheet for page reference.

Made by The Cott Index Company, Columbus, Ohio
Sold by Walker, Evans & Cogswell Co., Charleston, S. C.

FILE NUMBER	DATE OF RECORD	GRANTORS FAMILY NAMES	GIVEN NAMES ABCDEFGHIJ	GIVEN NAMES KLMNO	GIVEN NAMES PQRSTUVWXYZ	GRANTEES	BOOK	PAGE	No. of Acres	BRIEF DESCRIPTION, LOCATION, ETC. (Not Warranted)
768	Jan. 10, 1956	Hawkins				J. E. Meadows, et al	542	531		Lot 6, Durham St.
1441	" 17, 1956	"	Annice B. et al			Joe P. Ingham	543	315	16.05	acres Pigeon Mt. Sp. Chick Spgs. Sp.
2421	" 26, 1956	"	Fannie M. et al			Elbie C. Moore	544	103		Int. 6.26 Acres,
4122	Feb. 15, 1956	"	Ansel M. et al			Jack P. Kings	545	244		Int. Part Lots 21 + 22, Woodland Dr. near Green, Welsh Spgs. Sp.
4859	" 24, 1956	"	Harper D. et al		H. Glenn	Franklin James Baldwin	546	82		Old Augusta Rd. Augusta Rd. Raleigh Part Lots 203 + 204, Batting arc.
5366	" 29, 1956	"	Eunice, (Eunice Hawkins kapp)			City of Greenville	546	299	32 1/2	acres, Saluda Sp.
5559	Mar. 2, 1956	"	Martha Lindsey			City of Greenville	546	403		Tracts Saluda Sp.
5657	" 2, 1956	"	Ansel M. et al			J. A. Ellison, et al	546	430		Lot 18 Woodland Dr. Timberbrook, Chick Spgs. Sp.
7028	" 17, 1956	"	Harper D. et al			" " "	546	430		(U. S. Hwy. 25)
7292	" 20, 1956	"	Herman k.			Mrs. Roseann Means	548	29		Lot near Buncombe and
7941	" 27, 1956	"	Joe Earle			Shirley Talley	548	183		Lot 4 = 0.6 acres, Bates
8397	" 27, 1956	"	Bessie			Greer Lumber Co. Inc.	548	484	3.66	acres Chick Spgs. Sp.
8964	Apr. 2, 1956	"	Bladye			City of Greenville	549	199	77	Acres, Saluda Sp.
	" 7, 1956	"	Ansel M. et al			et al Claude A. Burnett	549	444		Lot 25, Durham St.
	"	"	Harper D. et al			" " "				Timberbrook

DIRECT or GRANTOR Index to Deeds - Greenville County, S. C.

REG. U. S. PAT. OFFICE *Chumley* County Indexes Since 1888 An Identifying Trade Mark

To locate names, open at SURNAME INITIAL TAB and refer to BuF Sub-index sheet for page reference.

Cott Family Name Index No. 75 Copyright 1949

FILE NUMBER DATE OF RECORD	GRANTORS FAMILY NAMES	GIVEN NAMES ABCDEFGHIJ	GIVEN NAMES JKLMNO	GIVEN NAMES PQRSTUVWXYZ	GRANTEES	BOOK	PAGE	No. of Acres	BRIEF DESCRIPTION, LOCATION, ETC. (Not Warranted)
10844 Apr. 27, 1956	Hawkins	L. L. Sr.			Mark A. Cathey	551	171		St. + Sutton Dr. Buena Vista, Saluda Sp. Sp. Lots 1, 2, 3 + 4, Bk. L. cor. Mayflower
10881 " 27, 1956	"	Harper D. et al			City of Greenville	551	181		Saluda Sp. Lots Chestnut Springs, Lake Circle, Bonate Plot no. 3
11793 May 8, 1956	"	Gladya L.			M. H. Fore	552	69		Lots 273 + 274 South Pine,
12101 " 11, 1956	"		James L. Sr. et al		James L. Hawkins, Jr.	552	253		Part Tract 5 County Rd., Paris Mt. Sp.
12221 " 12, 1956	"	Cancelled Olla Thompson 3-26-57 R.M.C. #7196	Nelle L. et al		" " " "	552	253		Dr. Woodlands Hills Contract Lot 10 Ridgwood
12588 " 16, 1956	"			Josephina	Lila M. D. Prince	552	287		
12590 " 16, 1956	"			Pearl	Barry H. Brady	552	443	9 4/10	acres, Bates Sp.
12589 " 16, 1956	"			Pearl	H. Y. Hawkins	552	447		Tract, Bates Sp.
12936 " 21, 1956	"	Cora Ward		Pearl	Grady Hawkins	552	449	13	acres Bates Sp. lots sold off).
13813 " 30, 1956	"	Cecil L. et al			City of Greenville	553	69		Tract Saluda Sp. (less
14784 June 8, 1956	"				City of Greenville	553	426		Tract 13, Sec. 8, Plate 4 Carolina Lake Colony Saluda Sp.
16658 " 29, 1956	"		Mary + Preston		Duke Power Co.	554	316		Right of way.
16694 " 29, 1956	"	G. H.			Ruby Hawkins Mullinax	556	76	10	acres, White Horse rd.
	"	G. H. et al			Mary H. Mason, et al	556	98	79	acres, Travellers Rest Spartanville Road
	"	Etta, et al			" " "	556	98		O'Neal Sp.

DIRECT or GRANTOR Index to Deeds - Greenville County, S. C.

Cott Family Name Index No. 75
Copyright 1949

To locate names, open at SURNAME INITIAL TAB and refer to Buff. Sub-Index sheet for page reference.

Made by The Cott Index Company, Columbus, Ohio
Sold by Walker, Evans & Cogswell Co., Charleston, S. C.

FILE NUMBER	GRANTORS FAMILY NAMES	GIVEN NAMES ABCDEFGHIJ	GIVEN NAMES KLMNO	GIVEN NAMES PQRSTUVWXYZ	GRANTEES	BOOK	PAGE	No. of Acres	BRIEF DESCRIPTION, LOCATION, ETC. (Not Warranted)
DATE OF RECORD									
17148 July 6, 1956	Hawkins	B. H.			Janie Hawkins Wells	556	312		Horse, Rd. Grills, Sp. Tract 4 = 10 acres, White
18094 " 17, 1956	"	Earl		Jessie	Minnie Hawkins Morrow	557	181		Burnett Prop. O'Neal Sp. Lots 24, 25, 26 + 27, B. H.
18222 " 18, 1956	"	Oona Hard			City of Greenville	557	278		3 tracts, Saluda Sp.
18326 " 19, 1956	"	Karpen D. & Mrs.		Exor. Robert L.	City of Greenville	557	341		Property Saluda Sp.
18739 " 20, 1956	"		Lula R.		Duke Power Co	557	440		Right of Way
21897 Aug 28, 1956	"	Edington L.			Cornelia L. Hawkins	560	142	74	acres + 46.5 acres Bates Sp. Wood Estate, Chick Sp. Sp.
22315 Sep 1, 1956	"		Mamie Lee H.		Nellie Hawkins	560	398	5.68	Acres (Lot 4) Prop. J. M.
23428 " 15, 1956	"	H. Y.			George S. Hawkins	561	337		2.56 acres, Bates Sp.
25694 Oct 11, 1956	"	G. H.			Ruth Hawkins Williams	563	117		14.54 acres (Tract 5) Bates Sp.
25903 " 13, 1956	"		Lula R.		M. G. Batson Tel Co.	563	230		Lot 5 to Hwy 291
27957 Nov 7, 1956	"			H. C.	Southern Bell Tel. Co.	565	11		General Permit
28795 " 17, 1956	"		Missie	etal	Eton H. Vaughan	565	401		Part Lot 564 Spring Rd. - Paris Mt. Sp.
31187 Dec 18, 1956	"			J. G.	Lloyd R. Cato, et al	567	287	16.07	Acres, White Horse Rd.
325 Jan 4, 1957	"			H. G.	Homer J. Capper, Jr.	568	237		Tract Anderson
2408 " 29, 1957	"		James L., Jr.		J. L. Hawkins, et al	570	87		Lot 3, unimproved White Sp.
	"		Oberlin H., et al						

DIRECT or GRANTOR Index to Deeds — Greenville County, S. C.

REG. U. S. PAT. OFFICE *Chumlock* County Indexes Since 1888 An Identifying Trade Mark

To locate names, open at SURNAME INITIAL TAB and refer to Buff Sub-Index sheet for page reference.

Cott Family Name Index No. 75 Copyright 1949

FILE NUMBER DATE OF RECORD	GRANTORS FAMILY NAMES	GIVEN NAMES ABCDEFGHIJ	GIVEN NAMES JKLMNO	GIVEN NAMES PQRSTUVWXYZ	GRANTEES	BOOK	PAGE	No. of Acres	BRIEF DESCRIPTION, LOCATION, ETC. (Not Warranted)
2447 Jan 29 1957	Hawkins	Anna M. +	Radie M.	Lamar Kennedy		570	98	13.86	Paris Mt. Sp. acres, Col Ford Road,
3021 Feb 5 1957	"	Grady, et al		Leo B. Skinner, et al		570	315		27.84 acres, less 1.57 acres
" " "	"	Flossie E., et al Mrs.		" " " "		570	315		O'Neal Sp.
2933 " 15 1957	"	Gladys + James R.		Christ Church, a corp		571	317		Isaiah's Park Lot 10 East North St.
3986 " 16 1957	"	Ansel M., et al		J. Lloyd Garrett, et al		571	229		Lot 22 Woodland Dr. Pinebrook, which Spgs. Sp.
" " "	"	Harper D., et al		" " " "		571	229		
4186 " 19 1957	"	Marie P. et al		Leslie + Shaw, Inc.		571	328		Lots 37 38 39 + 40. Blk E, Elberta St. Buena Vista
" " "	"	Lucy O. et al		" " " "		571	328		Blk., Augusta Road Corners. Part Lots 203 + 204 Hatling
5625 " 7 1957	"		H. Glenn	E. L. Carson		572	365		Woodland Hills Lot 10 Ridgeway Dr. which Spgs. Sp.
6427 " 16 1957	"		Kelley Stephens	Leroy H. Thompson		573	102		Lot 4, J. M. Hook Est.
7521 " 28 1957	"	Newell		Mamie Lee H. Hawkins		574	60		
8639 " 11 1957	"	Ansel M., et al		Joe Keller Smith		574	486		Lot 2 Holly Circle Pinebrook, near Green, which Spgs. Sp.
" " "	"	Harper D., et al	Glenn, et al	" " " "		574	486		
12161 " 31 1957	"		William	Joe F. Barnett		577	177		Pinehurst Lots 22 + 23 Blk C
" " "	"		Ruby M.	" " " "		577	177		
12272 " 1957	"	Grady +	Pearl	H. Z. Hawkins		577	207	1	acre, Bates Sp.

DIRECT or GRANTOR Index to Deeds — Greenville County, S. C.

Cott Family Name Index No. 75
Copyright 1949 A-141580

☞ Open at Proper Tab according to First Letter or Letters of Name and refer to Buff Sub-Index sheet for page reference.

Made by The Cott Index Company, Columbus, Ohio
Mfg. Cott Patent Index Systems—M

()

FILE NUMBER	GRANTORS FAMILY NAMES	GIVEN NAMES ABCDEFGHIH	GIVEN NAMES IJKLMNO	GIVEN NAMES PQRSTUVWXYZ	GRANTEES	BOOK	PAGE	No. of Acres	BRIEF DESCRIPTION, LOCATION, ETC. (Not Warranted)
12271 May 22, 1957	Hawkins	H. Y.		Pearl, et al	Grady Hawkins	577	215	1.68	Acres, Bates Tr
12269 " 22, 1957	"	Grady		Pearl, et al	H. Y. Hawkins	577	219	21.75	Acres, Bates Tr
12268 " 22, 1957	"	H. Y.		Pearl, et al	Grady Hawkins	577	222	13	Acres, Bates Tr
12270 " 22, 1957	"	Grady		Pearl, et al	Carey H. Grady	577	225		
"	"	H. Y. et al		"	"	577	225	9.75	Acres, Bates Tr
14779 June 21, 1957	"	Small M., et al		"	Joe K. Smith, et al	579	73		Pinelands, which Supp. Tr Part Lot 3, Holly Knolls
"	"	Harper D., et al		"	"	579	73		
16800 July 16, 1957	"	Earl L.		"	Calvin L. Palmer	580	326	34.96	creek Rd. Chick Spgs. Tr Acres, Greer-Brushy
19809 Aug 20, 1957	"		M. P.	"	L. E. Pollard	582	409		O'Neil Tr Part Lot 6, Prop. L. E. Pollard Estate, Railroad
19736 " 20, 1957	"	Whe		"	L. P. Hawkins	582	407	38.3	Acres, Saluda Tr. Life & Services St. Park Hill
20917 Sep 3, 1957	"			William S.	Hard S. Stone	583	312		Part Lot 54 con. Branch St
2141 " 9, 1957	"		J. E. et al	"	Southern Bell Tel. & Tel. Co.	584	5		General Permit (Parker Rd.)
24330 Nov. 14, 1957	"	B. F.		"	H. Z. Jones, Jr.	586	44	0.05	Acres S.C. Hwy. 104
26486 Nov 11, 1957	"	L. E. I.		"	L. J. Bowen	587	330	0.73	Acres, near State St.
27136 " 12, 1957	"	C. H.		Sarah M.	James C. Hawkins	588	41		Lot 106 of ...
28592 " 7, 1957	"		James E.	"	James H. Carson	588	71		Lot 117 of ...

DIRECT or GRANTOR Index to Deeds — Greenville County, S. C.

REG. U. S. PAT. OFFICE *Chas McCott* County Indexes Since 1888 An Identifying Trade Mark

Open at Proper Tab according to First Letter or Letters of Name and refer to Buff Sub-Index sheet for page reference.

Cott Family Name Index No. 75 Copyright 1949 A-141580

FILE NUMBER DATE OF RECORD	GRANTORS FAMILY NAMES	GIVEN NAMES ABCDEFGHIJ	GIVEN NAMES JKLMNO	GIVEN NAMES PQRSTUVWXYZ	GRANTEES	BOOK	PAGE	No. of Acres	BRIEF DESCRIPTION, LOCATION, ETC. (Not Warranted)
3461 Feb. 12 1958	Hawkins		Mildred L +	Thomas L.	John B. Ovington	592	463		Woodside Mill Village, Ft. Inn. Lots 13, 12, & 15 South St., County road.
5134 Mar. 4 1958	"		James E.		John L. Kuykendall	594	60		Lot cor. Crane Ave. & P. O. Greenhaw
6199 " 17 1958	"		James E.		Jesse L. Reid	594	424		Lot 3, Helaine Rd. Plot 2
7162 " 27 1958	"	Cornelia L.			Kate H. Knight	595	213		Agreement for Water Rights of Bate Sp.
10605 May 3 1958	"	Grady			Marm G. Hawkins	597	455	1.46	Acres Bate Road. Greer, Chick Spgs Sp.
12148 " 21 1958	"	B. J.			Bobby Gerald Rollins	598	516		Lot 11, R. L. Ford Prop. Paris Mt. Sp.
12497 " 26 1958	"	E. R.			Bertha L. Martin	599	91	0.5	acres, Duncan Rd. Spgs Sp.
14548 June 18 1958	"		Marion	et al	Elsie Sherman, Jr.	600	247		Re-indeed, Trust which
1924 July 18 1958	"	Ansel M	et al		Elmer P. Edwards	602	239		Lot 4 + Part Lot 3, Holly Circle, Pinebrook, Chick Spgs Sp.
2505 " 24 1958	"	Harper D.	et al		et al H. F. Hapfield	602	239		Agreement
2505 " 24 1958	"		J. C.	et al	"	602	441		
4853 " 24 1958	"		James C. Jr.	et al	"	602	441		which Spgs Sp.
6160 " 24 1958	"		Marion	et al	Elsie Sherman, Jr.	604	406		Re-indeed, Trust Greer - O'Neal Hwy. O'Neal Sp
6400 " 8 1958	"	Grady			Flossie E. Hawkins	605	387		Lots 8, 9, 10 + Part Lot 7
8592 " 8 1958	"	Earl W.			Ollie H. Bishop	605	506	2.6	Acres, Bate Sp.
8592 " 8 1958	"	Angie +	J. H.		City of Greenville	607	502	15 1/2	acres, Saluda Sp.

DIRECT or GRANTOR Index to Deeds — Greenville County, S. C.

Cott Family Name Index No. 75
Copyright 1949 A-141580

Open at Proper Tab according to First Letter or Letters of
Name and refer to Buff Sub-Index sheet for page reference.


Made by The Cott Index Company, Columbus, Ohio
Mfg. Cott Patent Index Systems—M

FILE NUMBER	GRANTORS FAMILY NAMES	GIVEN NAMES ABCDEFGHIJ	GIVEN NAMES KLMNO	GIVEN NAMES PQRSTUVWXYZ	GRANTEES	BOOK	PAGE	No. of Acres	BRIEF DESCRIPTION, LOCATION, ETC. (Not Warranted)
9695 Oct. 13, 1958	Hawkins	E. R.			Blue Ridge Realty Co., Inc.	608	217		Bridge Rd., Paris mt. Sp. Lot or Parcel Hurst's Hughes Heights
10095 17, 1958	"		James E.		Avery R. Hester, et al	608	346		Lot 11, Blk. B, Levant, and Hughes Heights
10694 24, 1958	"		James E.		Broadus E. Bailey	609	96		Lot 16, Jaker Drive Ridge Dr. Fresh Meadow Farm
10866 27, 1958	"		James E.		Arthur William Irvin	609	168		Lot 36, Plat 1, Sec 2, Pine near Buncombe Rd.
11802 Nov. 5, 1958	"	Earle H.			Myrtle H. Duncan	609	484	41.55	Acres, Belvue Community Rd. (Mush Creek)
12079 8, 1958	"	Bessie C.			Gentry L. Center	610	76		Tract, Old Buncombe, acres, Paris mtn. Sp.
12278 Nov. 12, 1958	"	Annicie B., et al			Eva B. Hester	610	177		Tract 7=14.50 acres, Tract 5=11.75 H. W. Batson Est., Paris mtn. Sp.
12376 12, 1958	"	Annicie B., et al			Gaines M. Batson	610	192		Tract 8=15.28 acres, Tract 4=7.45 acres Sp.
12375 12, 1958	"	Annicie B., et al			Woodrow W. Batson	610	198		Tract 3=11.70 acres, Paris mtn. mtn. Sp.
12379 12, 1958	"	Annicie B., et al			Hosea C. Batson	610	201		Tract 2=11.70 acres, Paris Estate
12380 12, 1958	"	Annicie B., et al			Jones W. Batson	610	204		4 Tracts, H. W. Batson Lake Colony, Saluda Sp.
12353 12, 1958	"	Charles A.		Sarah M.	The City of Greenville	610	222		Tract 45, Sec. 7, Plat 5, Carolina Blk. C. Hughes Heights
12989 19, 1958	"		James E.		Buddy C. Patterson	611	2		Lot 23, West Parker Rd.
15622 Nov. 19, 1958	"	Cornelia Coleman			Timothy Burns, Jr.	612	479	0.67	Acres, Bates Sp. Miller Mill
16688 Jan. 3, 1959	"		James E.		H. S. Hawkins	613	388		Sub. Lot as above
17049 7, 1959	"	Grady			Paul M. Vernons	613	537	1.46	Paris, Hawkins

DIRECT or GRANTOR Index to Deeds — Greenville County, S. C.

33

REG. U. S. PAT. OFFICE *Chas. McCall* County Indexes Since 1888 An Identifying Trade Mark

 Open at Proper Tab according to First Letter or Letters of Name and refer to Buff Sub-Index sheet for page reference.

Cott Family Name Index No. 75
Copyright 1949 A-141580

FILE NUMBER	GRANTORS	GIVEN NAMES	GIVEN NAMES	GIVEN NAMES	GRANTEES	BOOK	PAGE	No. of Acres	BRIEF DESCRIPTION, LOCATION, ETC. (Not Warranted)
DATE OF RECORD	FAMILY NAMES	ABCDEFGH	IJKLMNO	PQRSTUVWXYZ					
18528 Jan 21-1959	Hawkins	Ansel M. et al			James B. Henderson	615	133		Lot 7, Holly Circle Greer, Chick Spg. Sp.
"	"	Harper D. et al			"	615	133		"
18469 " 21-1959	"	Ansel M. et al			H. A. Jones, et al	615	142		Lot 21, Woodland Dr. City of Greer, Chick Spg. Sp.
"	"	Harper D. et al			"	615	142		"
20192 Feb. 6-1959	"			R. A. et al	R. G. Garrison	616	309		Int. 3/4 acre old Stanton Bridge Rd. Gantt Sp.
"	"			Mr. R. A. et al	"	616	309		"
20899 " 14-1959	"		Joe E. +	Helma H.	William K. Hightower	617	72		Monaghan Subd. Sec 2 Lot 61 Monaghan St. Parker Rd. Angles Hgts.
21081 " 17-1959	"		James E.		Boyd L. Sellers	617	165		Lot 19, Blk C, Hill Rd. Park Mt. Sp.
22284 " 28-1959	"		(Formerly Susan Roe Hawkins Children)	Susan Roe	B. A. Bridges	618	47	2	acre tract, Old Parker
23740 " Mch. 16-1959	"	E. E.			Hazel Edwards	619	181		Lot 3, County Road Terrace, Gantt Sp.
23760 " " "	"	Cecil L.			Greenville Metalcraft Corp.	619	199		Lease Lot 3, Blk A Oakdale
24243 " 20-1959	"		Mr. M. H. et al		Duke Power Co	619	404		Right of Way
"	"		Manley, et al		"	619	404		"
24616 " 24-1959	"	Hayward A.			Robert S. Godfrey, et al	619	528		Gantt Sp. Lot 10, Crestfield Rd. Halter & John Prop.
28844 " May 2-1959	"		James E.		J. H. Powell, et al	623	66		Lot 9 Leland Circle Elizabeth Heights
29378 " 19-59	"		James E. et al		Melvin Powell	623	271		Lot 60 Edwards St

DIRECT or GRANTOR Index to Deeds — Greenville County, S. C.

Cott Family Name Index No. 75
Copyright, 1949

To locate names, open at SURNAME INITIAL TAB and refer to Bulk Sub-Index sheet for page reference.

Made by The Cott Index Company, Columbus, Ohio
Sold by Walker, Evans & Cogswell Co., Charleston, S. C.

FILE NUMBER	DATE OF RECORD	GRANTORS FAMILY NAMES	GIVEN NAMES ABCDEFGHIJ	GIVEN NAMES KLMNO	GIVEN NAMES PQRSTUVWXYZ	GRANTEES	BOOK	PAGE	No. of Acres	BRIEF DESCRIPTION, LOCATION, ETC. (Not Warranted)
32129	May 14, 1959	Hawkins	Ellie S.			Duke Power Co.	623	533		Right of Way.
32574	" 19, 1959	"	G. H.			George Lynn Hawkins	625	162		County Rd. (Area Drive)
32634	" 28, 1959	"		Melvin	et al	Frank McKeel, et al	625	487		Treat 6 = 17.34 acres unnamed
32512	June 4, 1959	"		James E.		Henry C. Harding	626	215		Harlem Cleveland Sp.
32511	" 4, 1959	"		James E.		Henry C. Harding	626	216		Lots 24 & 25 Hart Valley
32534	" 5, 1959	"		Mamie H.		Harold Bibeath	626	259		Rd. Hughes Heights
33038	June 10, 1959	"		James E.		H. C. Bond, Jr. et al	626	476		Lot 14 Bk C West Park
33161	" 11, 1959	"		James E.		B. E. Huff, et al	626	499		Rd. Hughes Heights Sub
33159	" 11, 1959	"		G. H. Jr.		James E. Hawkins	626	510		Lot 21 Bk C West Park
33162	" 11, 1959	"	Eunice	Lucille	et al	Danill L. Cunningham	626	531		Estates, Chick Spgs. Sp.
34396	" 22, 1959	"	Maggie	R. A.	et al	B. H. Trammell	629	18		Lot 4 = 5.68 acres J. M. Wood
231	" 29, 1959	"	James E.			P. L. Bruce, et al	628	238		Blk 2, Oakcrest.
795	July 3, 1959	"	Eleanor H.	Loys E.		Davidson S. Ramsey	628	499	1 1/2	Lot 106 Mt. Marion Dr.
2447	" 20, 1959	"			J. C.	Mary H. Sloan	630	122		Chick Spgs. Sp.
2557	" 20, 1959	"	E. E.	as Jr.		M. C. Forrester	630	131		1/2 Acre Bunchy Creek Rd.
4052	Aug 3, 1959	"	George	H. Lynn		School Dist	630	134		Rd. Austin Sp.

DIRECT or GRANTOR Index to Deeds — Greenville County, S. C.

REG. U. S. PAT. OFFICE *Chambers* County Indexes Since 1888
An Identifying Trade MarkTo locate names, open at SURNAME INITIAL TAB and refer
to Buff Sub-Index sheet for page reference.Cott Family Name Index No. 75
Copyright 1949

FILE NUMBER DATE OF RECORD	GRANTORS FAMILY NAMES	GIVEN NAMES ABCDEFGHIJ	GIVEN NAMES JKLMNO	GIVEN NAMES PQRSTUVWXYZ	GRANTEES	BOOK	PAGE	No. of Acres	BRIEF DESCRIPTION, LOCATION, ETC. (Not Warranted)
5876 Aug. 19-1959	Hawkins		J. E. et al		H. D. Jolley	632	162		Sans Souci Heights Lot 104, Merrilat Ave. Chapel, Highland Sp.
6678 27-1959	"	E. E.			Hazel C Edwards	632	541		Part Lot 2, Davis
7200 Sep 1-1959	"	Evelyn Reid, et al			Jesse J. Reid	633	188		Tract, Gibbon Rd.
7551 4-1959	"	James E. et al			P. L. Bruce, et al	633	320		Lot 44 Sec. 2 Senglewood Rd. Paris mt. Sp.
7691 8-1959	"	Harold H.			Ivory M. Hawkins	633	400		Int. Lot 5 Old, Buncombe Judson mill village
8267 12-1959	"	Effie			John D. Mahon	634	108		Lot 35 "E" St. Sec. 6 North Park
8756 17-1959	"	L. E.			Eleanor G. Hawkins	634	302		Lot 19, Rust Ave. River, Bates Sp.
9361 23-1959	"	Cornelia C.			Lynell Peterson	634	492	58	acres, North Saluda Rd. Saluda Sp.
9512 24-1959	"	C. P.			Vera Center Hawkins	635	4		Int. 38.3 acres, Buncombe Rd. Paris mt Sp.
9677 26-1959	"	James E.			Frank Ulmer Lbr. Co.	635	84		Lots 10, 11, 12 + 13, Duncan
10090 30-1959	"	Herbert			J. Fletcher Lowe, et al	635	311	4.19	Acres, Butler Sp.
10171 Oct. 1-1959	"	Gertrude Fleming			Lloyd McCaulley et al	635	336	5.10	acres, Childs Spg. Sp. mt. Sp.
14292 Nov. 12-1959	"	Lillian Morrow			Marvin I. Athens	638	393	2 1/2	acres, Blessing Decatur St.
14626 14-1959	"	John Laudum			Mary C Gentry	638	485		Part Lots 66 + 67, East + Texas Ave. Plat 2, Oberlin
15528 24-1959	"	J. Eugene			Frank Ulmer Lbr. Co.	639	307		Lot 159, cor. Maryland Ave. 13 acre Tract, Butler Sp.
17422 25-1959	"	Herbert			Etalger, Hawkins	640	461		Life estate in portion of

DIRECT or GRANTOR Index to Deeds — Greenville County, S. C.

Cott Family Name Index No. 75
Copyright 1949 A-141580

Open at Proper Tab according to First Letter or Letters of
Name and refer to Buff Sub-Index sheet for page reference.

Made by The Cott Index Company, Columbus, Ohio
Mfg. Cott Patent Index Systems—M

FILE NUMBER	GRANTORS FAMILY NAMES	GIVEN NAMES ABCDEFGHIJ	GIVEN NAMES JKLMNO	GIVEN NAMES PQRSTUVWXYZ	GRANTEES	BOOK	PAGE	No. of Acres	BRIEF DESCRIPTION, LOCATION, ETC. (Not Warranted)
DATE OF RECORD									
19312 Jan. 7-1960	Hawkins				^{et al} May J. Dunson	642	20		Chick Spgs. If also Int. Strip Lot 2, Blk 2, North Main St.
20962 " 25-1960	"				J. H. Jenkins	643	163		Lot 1, Griffin Drive, City Mill Village
21039 " 26-1960	"				H. D. J. Paul Barber	643	181		Lot 210, Guess St, Mills
21415 " 29-1960	"				Duke Power Co.	643	344		Right of Way
21937 Feb. 3-1960	"				^{et al} Ansel M. et al	644	20		Lot 6, Holly Circle Pinebrook, Greer, Chick Spgs. If.
"	"				Harper D. et al	644	20		
23682 " 24-1960	"				^{et al} H. Marvon, et al	645	155		Lot 22, Northwood ave.
"	"				Doris J., et al	645	155		
25411 Mar. 16-1960	"				^{III} John Langrum	646	290		Green Forest Lot 15 Sec. B Everett St. Road, Saluda Sp.
27028 Apr. 2-1960	"				Center Vera, Hoke Hawkins	647	329		Int. 38.3 acres, Buncombe Saluda Sp. less part sold off
30657 May 9-1960	"				Hoke John Logan Duff	649	540	38.3	Acres, Buncombe Pl.
32031 " 23-1960	"				Joe E. Wilburn C. Hollingsworth	651	8		Judson Mill Village Lot 6 Blk 10 Fourth St.
34072 June 10-1960	"				^{et al} Thelma Lewis E. Bramlett	652	249		Judson Mill Village Lot 78 Fourth St. Sec. 6 Rest, Hatter Sp.
34391 " 14-1960	"				^{et al} Cecelia Coleman Pinkney Burns, Jr.	652	349		Lot Batson Rd., Travelers Bridge Ab. College Park, S.C.
1230 July 8-1960	"				B. F. J. E. Williams, et al	654	198		Lot Hatter, Same, Dan + Hatter Elm St.
1807 " 14-1960	"				Pauline S. Berry's Inc.	654	417		Int. Part Lot 1, Cas. Rd.

DIRECT or GRANTOR Index to Deeds — Greenville County, S. C.

33

REG. U. S. PAT. OFFICE *Chas. McCall* County Indexes Since 1888 An Identifying Trade Mark

Open at Proper Tab according to First Letter or Letters of Name and refer to Buff Sub-Index sheet for page reference.

Cott Family Name Index No. 75 Copyright 1949 A-141580

FILE NUMBER	GRANTORS	GIVEN NAMES	GIVEN NAMES	GIVEN NAMES	GRANTEES	BOOK	PAGE	No. of Acres	BRIEF DESCRIPTION, LOCATION, ETC.
DATE OF RECORD	FAMILY NAMES	ABCDEFGHIJ	IJKLMNOP	QRSTUVWXYZ					(Not Warranted)
3005 July 28-1960	Hawkins		J. E.		Buddy C. Patterson et al	655	424		Lot 5 Rainbow Dr. Chick Spgs. Jf.
3581 Aug. 3-1960	"			William	Joy Ferguson	656	97		Lot. Jones Ave. Taylors, North Park.
4304 " 10-1960	"	Eleanor G.			L. E. Hawkins	656	359		Lot 19 Buist Ave.
4349 " 11-1960	"	Carlina S.			Berry's Inc.	656	429		Part Lot 1, cor. Otis + Elm Sts. Rd. Bates Jf.
4775 " 16-1960	"	George D.	Lillian	Ramsey	James A. Gilbert	657	59	2.56	Acres, Peterson's Mill Mauldin, Austin Sp.
5741 " 26-1960	"			Thomas	Margaret M. Phinney et al	657	431		Lot 12, Sunrise Dr. Park
7264 Sep. 13-1960	"		L. E.		Eleanor G. Hawkins Bluffs, Inc.	658	484		Lot 19, Buist Ave., North Sams Sons' Heights.
8739 " 29-1960	"	Grady	Ansel		Jack E. Shaw et al	659	539		Lot 108, Marriat Ave. Monaghan Subd.
8921 Oct. 1-1960	"		Joe E.		Ann H. Butler	660	48		Lot 21, Thomas St.
10409 " 18-1960	"	Ansel M. et al			Roy E. Collins, Jr.	661	161		Lot 5, Holley Circle, Oinebrook, Greer.
"	"	Harper D et al			"	661	161		Chick Spgs. Jf.
11242 " 27-1960	"		Lula	Raines	Homer Styler	661	463		Lot S. E. Hwy 291 By. Road Mt. Rd. + Earhart St.
11514 " 29-1960	"	Elmira			Felicia Hawkins Elliott	662	15	.14	of an acre, Old Park
13733 Nov. 25-1960	"		Lowellen J et al		Queen Thompson	663	374		Bridge Rd. also Int. Tracts 2 = 9 1/2 acres Int. Tract 1 = 26 1/2 acres, Hunt
13841 " 28-1960	"	P. L.			Duke Power Co.	663	439		Right of Way North Park
15969 Dec. 2-1960	"	Eleanor G.			William E. Kunz et al	665	147		Lot 19, Buist Ave.

DIRECT or GRANTOR Index to Deeds — Greenville County, S. C.

To locate names, open at SURNAME INITIAL TAB and refer to Buf Sub-Index sheet for page reference.

FILE NUMBER	GRANTORS FAMILY NAMES	GIVEN NAMES ABCDEFGHIJ	GIVEN NAMES KLMNO	GIVEN NAMES PQRSTUVWXYZ	GRANTEES	BOOK	PAGE	No. of Acres	BRIEF DESCRIPTION, LOCATION, ETC. (Not Warranted)
DATE OF RECORD									
16568 Dec. 31. 1960	Hawkins		Maggie Joe		James Harvey Hawkins	665	403		City View Annex Lot 117, Marston Road, Hts. - Greene Heights.
17831 Jan. 16. 1961	"	Gracie J.			Floyd S. Miles	666	355		Lot 7, Robinson + Craft Oakland Heights.
22213 Mar. 7. 1961	"		Maggie Scott, et al		J. Bruce Sheppard et al	669	347		3/4 Int. Lot 16, Lanes St Creek, Bates Tp.
23473 " 24. 1961	"	Grady			Charles H. Hart	670	381	3.25	acres, South Benningdam 107 + 108 70% Mebin Dr. Perry Estates.
24909 Apr. 10. 1961	"	C. A.			Bobby Joe Vest	671	441		Lot 107 + a triangle in rear of Lot 106, Agreement
26952 May 2. 1961	"	Helen Rebecca Wood, et al.			City of Greenville	673	23		Right of Way + Release J. B. Hawkins & Peris Mt. Tp.
27853 " 11. 1961	"	A. C.			Harold H. Hawkins et al	673	349	2.176	acres (out west 10) Prop. East
27846 " 11. 1961	"	Annie B. et al			Harold H. Hawkins et al	673	365		Easement.
28034 " 13. 1961	"		May P. et al		William C. White	673	453		
	"		Lucy O. et al		"	673	453	2.13	acres, O'Neal Tp.
28646 " 19. 1961	"		Marion N. et al		Edwyn G. Neves	674	130	8.77	O'Neal Tp. Acres (Lot 6) State Hwy. 253 Sandy Flat Rd.) O'Neal Tp.
28925 " 23. 1961	"		Marion N. et al		Lucille N. Kilgore	674	295	8.92	acres (Lot 4) State Hwy. 253 (Hawkins Rd.) Sandy Flat Rd.) O'Neal Tp.
28926 " 23. 1961	"		Marion N. et al		Gracie N. Anderson	674	298	8.68	acres (Lot 5) State Hwy. 253 Bates Tp. also Lots 6 + 7 + 8 + 9 + 10 + 11 + 12 + 13 + 14 + 15 + 16 + 17 + 18 + 19 + 20 + 21 + 22 + 23 + 24 + 25 + 26 + 27 + 28 + 29 + 30 + 31 + 32 + 33 + 34 + 35 + 36 + 37 + 38 + 39 + 40 + 41 + 42 + 43 + 44 + 45 + 46 + 47 + 48 + 49 + 50 + 51 + 52 + 53 + 54 + 55 + 56 + 57 + 58 + 59 + 60 + 61 + 62 + 63 + 64 + 65 + 66 + 67 + 68 + 69 + 70 + 71 + 72 + 73 + 74 + 75 + 76 + 77 + 78 + 79 + 80 + 81 + 82 + 83 + 84 + 85 + 86 + 87 + 88 + 89 + 90 + 91 + 92 + 93 + 94 + 95 + 96 + 97 + 98 + 99 + 100 + 101 + 102 + 103 + 104 + 105 + 106 + 107 + 108 + 109 + 110 + 111 + 112 + 113 + 114 + 115 + 116 + 117 + 118 + 119 + 120 + 121 + 122 + 123 + 124 + 125 + 126 + 127 + 128 + 129 + 130 + 131 + 132 + 133 + 134 + 135 + 136 + 137 + 138 + 139 + 140 + 141 + 142 + 143 + 144 + 145 + 146 + 147 + 148 + 149 + 150 + 151 + 152 + 153 + 154 + 155 + 156 + 157 + 158 + 159 + 160 + 161 + 162 + 163 + 164 + 165 + 166 + 167 + 168 + 169 + 170 + 171 + 172 + 173 + 174 + 175 + 176 + 177 + 178 + 179 + 180 + 181 + 182 + 183 + 184 + 185 + 186 + 187 + 188 + 189 + 190 + 191 + 192 + 193 + 194 + 195 + 196 + 197 + 198 + 199 + 200 + 201 + 202 + 203 + 204 + 205 + 206 + 207 + 208 + 209 + 210 + 211 + 212 + 213 + 214 + 215 + 216 + 217 + 218 + 219 + 220 + 221 + 222 + 223 + 224 + 225 + 226 + 227 + 228 + 229 + 230 + 231 + 232 + 233 + 234 + 235 + 236 + 237 + 238 + 239 + 240 + 241 + 242 + 243 + 244 + 245 + 246 + 247 + 248 + 249 + 250 + 251 + 252 + 253 + 254 + 255 + 256 + 257 + 258 + 259 + 260 + 261 + 262 + 263 + 264 + 265 + 266 + 267 + 268 + 269 + 270 + 271 + 272 + 273 + 274 + 275 + 276 + 277 + 278 + 279 + 280 + 281 + 282 + 283 + 284 + 285 + 286 + 287 + 288 + 289 + 290 + 291 + 292 + 293 + 294 + 295 + 296 + 297 + 298 + 299 + 300 + 301 + 302 + 303 + 304 + 305 + 306 + 307 + 308 + 309 + 310 + 311 + 312 + 313 + 314 + 315 + 316 + 317 + 318 + 319 + 320 + 321 + 322 + 323 + 324 + 325 + 326 + 327 + 328 + 329 + 330 + 331 + 332 + 333 + 334 + 335 + 336 + 337 + 338 + 339 + 340 + 341 + 342 + 343 + 344 + 345 + 346 + 347 + 348 + 349 + 350 + 351 + 352 + 353 + 354 + 355 + 356 + 357 + 358 + 359 + 360 + 361 + 362 + 363 + 364 + 365 + 366 + 367 + 368 + 369 + 370 + 371 + 372 + 373 + 374 + 375 + 376 + 377 + 378 + 379 + 380 + 381 + 382 + 383 + 384 + 385 + 386 + 387 + 388 + 389 + 390 + 391 + 392 + 393 + 394 + 395 + 396 + 397 + 398 + 399 + 400 + 401 + 402 + 403 + 404 + 405 + 406 + 407 + 408 + 409 + 410 + 411 + 412 + 413 + 414 + 415 + 416 + 417 + 418 + 419 + 420 + 421 + 422 + 423 + 424 + 425 + 426 + 427 + 428 + 429 + 430 + 431 + 432 + 433 + 434 + 435 + 436 + 437 + 438 + 439 + 440 + 441 + 442 + 443 + 444 + 445 + 446 + 447 + 448 + 449 + 450 + 451 + 452 + 453 + 454 + 455 + 456 + 457 + 458 + 459 + 460 + 461 + 462 + 463 + 464 + 465 + 466 + 467 + 468 + 469 + 470 + 471 + 472 + 473 + 474 + 475 + 476 + 477 + 478 + 479 + 480 + 481 + 482 + 483 + 484 + 485 + 486 + 487 + 488 + 489 + 490 + 491 + 492 + 493 + 494 + 495 + 496 + 497 + 498 + 499 + 500 + 501 + 502 + 503 + 504 + 505 + 506 + 507 + 508 + 509 + 510 + 511 + 512 + 513 + 514 + 515 + 516 + 517 + 518 + 519 + 520 + 521 + 522 + 523 + 524 + 525 + 526 + 527 + 528 + 529 + 530 + 531 + 532 + 533 + 534 + 535 + 536 + 537 + 538 + 539 + 540 + 541 + 542 + 543 + 544 + 545 + 546 + 547 + 548 + 549 + 550 + 551 + 552 + 553 + 554 + 555 + 556 + 557 + 558 + 559 + 560 + 561 + 562 + 563 + 564 + 565 + 566 + 567 + 568 + 569 + 570 + 571 + 572 + 573 + 574 + 575 + 576 + 577 + 578 + 579 + 580 + 581 + 582 + 583 + 584 + 585 + 586 + 587 + 588 + 589 + 590 + 591 + 592 + 593 + 594 + 595 + 596 + 597 + 598 + 599 + 600 + 601 + 602 + 603 + 604 + 605 + 606 + 607 + 608 + 609 + 610 + 611 + 612 + 613 + 614 + 615 + 616 + 617 + 618 + 619 + 620 + 621 + 622 + 623 + 624 + 625 + 626 + 627 + 628 + 629 + 630 + 631 + 632 + 633 + 634 + 635 + 636 + 637 + 638 + 639 + 640 + 641 + 642 + 643 + 644 + 645 + 646 + 647 + 648 + 649 + 650 + 651 + 652 + 653 + 654 + 655 + 656 + 657 + 658 + 659 + 660 + 661 + 662 + 663 + 664 + 665 + 666 + 667 + 668 + 669 + 670 + 671 + 672 + 673 + 674 + 675 + 676 + 677 + 678 + 679 + 680 + 681 + 682 + 683 + 684 + 685 + 686 + 687 + 688 + 689 + 690 + 691 + 692 + 693 + 694 + 695 + 696 + 697 + 698 + 699 + 700 + 701 + 702 + 703 + 704 + 705 + 706 + 707 + 708 + 709 + 710 + 711 + 712 + 713 + 714 + 715 + 716 + 717 + 718 + 719 + 720 + 721 + 722 + 723 + 724 + 725 + 726 + 727 + 728 + 729 + 730 + 731 + 732 + 733 + 734 + 735 + 736 + 737 + 738 + 739 + 740 + 741 + 742 + 743 + 744 + 745 + 746 + 747 + 748 + 749 + 750 + 751 + 752 + 753 + 754 + 755 + 756 + 757 + 758 + 759 + 760 + 761 + 762 + 763 + 764 + 765 + 766 + 767 + 768 + 769 + 770 + 771 + 772 + 773 + 774 + 775 + 776 + 777 + 778 + 779 + 780 + 781 + 782 + 783 + 784 + 785 + 786 + 787 + 788 + 789 + 790 + 791 + 792 + 793 + 794 + 795 + 796 + 797 + 798 + 799 + 800 + 801 + 802 + 803 + 804 + 805 + 806 + 807 + 808 + 809 + 810 + 811 + 812 + 813 + 814 + 815 + 816 + 817 + 818 + 819 + 820 + 821 + 822 + 823 + 824 + 825 + 826 + 827 + 828 + 829 + 830 + 831 + 832 + 833 + 834 + 835 + 836 + 837 + 838 + 839 + 840 + 841 + 842 + 843 + 844 + 845 + 846 + 847 + 848 + 849 + 850 + 851 + 852 + 853 + 854 + 855 + 856 + 857 + 858 + 859 + 860 + 861 + 862 + 863 + 864 + 865 + 866 + 867 + 868 + 869 + 870 + 871 + 872 + 873 + 874 + 875 + 876 + 877 + 878 + 879 + 880 + 881 + 882 + 883 + 884 + 885 + 886 + 887 + 888 + 889 + 890 + 891 + 892 + 893 + 894 + 895 + 896 + 897 + 898 + 899 + 900 + 901 + 902 + 903 + 904 + 905 + 906 + 907 + 908 + 909 + 910 + 911 + 912 + 913 + 914 + 915 + 916 + 917 + 918 + 919 + 920 + 921 + 922 + 923 + 924 + 925 + 926 + 927 + 928 + 929 + 930 + 931 + 932 + 933 + 934 + 935 + 936 + 937 + 938 + 939 + 940 + 941 + 942 + 943 + 944 + 945 + 946 + 947 + 948 + 949 + 950 + 951 + 952 + 953 + 954 + 955 + 956 + 957 + 958 + 959 + 960 + 961 + 962 + 963 + 964 + 965 + 966 + 967 + 968 + 969 + 970 + 971 + 972 + 973 + 974 + 975 + 976 + 977 + 978 + 979 + 980 + 981 + 982 + 983 + 984 + 985 + 986 + 987 + 988 + 989 + 990 + 991 + 992 + 993 + 994 + 995 + 996 + 997 + 998 + 999 + 1000
30022 June 5. 1961	"		Martha L.		Charles Fred Hawkins et al	675	203		Lot 64 Prop. Annie K. Hawkins Neves. O'Neal Tp.
30686 " 12. 1961	"		Marion N. et al		William Arthur Neves	675	435	9.03	acres, Estate of O'Neal Tp.
31111 " 16. 1961	"		Marion N. et al		Daisy K. Jones	676	95	7.95	acres, State Hwy.

DIRECT or GRANTOR Index to Deeds — Greenville County, S. C.

To locate names, open at SURNAME INITIAL TAB and refer to Buff Sub-Index sheet for page reference.

FILE NUMBER	GRANTORS FAMILY NAMES	GIVEN NAMES ABCDEFGHIJ	GIVEN NAMES KLMNO	GIVEN NAMES PQRSTUWXYZ	GRANTEES	BOOK	PAGE	No. of Acres	BRIEF DESCRIPTION, LOCATION, ETC. (Not Warranted)
31680 Jan 23-1961	Hawkins	Avery J.			et al Charles A. Hawkins	676	315	3.47	Easement. Acres, Fern Mt. Sp. also
391 " 29-1961	"		Joe E. et al		Prop. R. L. Childress	676	533		Restrictions
2592 July 25-1961	"	Curtis			Duke Power Co.	678	414		Right of Way - Gleason Coast, Greenville Sp.
2572 " 25-1961	"		J. E.		First Fed. S. & L.	678	425		Int. Lot 1, Helcome Rd. Sp. section
4188 Aug. 12-1961	"	Charles A.			Leo S. Perry	679	543		Lot 11, Perry Rd. - Sons Cleveland Sp.
4835 " 19-1961	"	Blanche M. & Buford			Raleigh H. Noblett, et al	680	287	.35	acre at River Falls.
5936 Sept 1-1961	"	Kary Alan, et al			Lewis L. Pilstrap	681	144		Lot 197, Crookby Circle, Paramount Park, North Sp.
7223 " 18-1961	"	Betty B. et al			" " "	681	144		Hill Church Glassy mt. Sp.
8653 Oct 3-1961	"	A. D.			J. J. Forrester	682	164		1/3 Int. 50 Acres, near Mountain
9610 " 13-1961	"	E. E.		William	Lewis L. Pilstrap	683	247	1.66	acres Fairview Sp.
9694 " 13-1961	"				et al Billy V. Forrester	684	125		O'Neal Sp. Great State Hwy 14
10444 " 23-1961	"	Joe E.			R. L. Childress	684	111		Childress Lane, Prop. R. L. Childress 1/4 Int. Lot 2, near Childress Circle &
" 12-1961	"	James Garner, et al			et al Hubert Decker, Jr.	684	454		O'Neal Sp. Lot Little Texas Rd
12640 Nov. 16-1961	"	Mattie Ols, et al			" " "	684	454		
13928 Dec 1-1961	"	Theron H.			Duke Power Co.	686	389		Right of Way - near Green, Chick Sp. Sp.
" 1-1961	"	Earl L.		Ruby B.	Emer L. Wilson	687	429		Lot 25, Mitchell Dr. Maple Heights

DIRECT or GRANTOR Index to Deeds — Greenville County, S. C.

Cott Family Name Index No. 75
Copyright 1949 A-141580

Open at Proper Tab according to First Letter or Letters of
Name and refer to Buff Sub-Index sheet for page reference.

Made by The Cott Index Company, Columbus, Ohio
Mfg. Cott Patent Index Systems—M

FILE NUMBER	GRANTORS FAMILY NAMES	GIVEN NAMES ABCDEFGHIJ	GIVEN NAMES KLMNO	GIVEN NAMES PQRSTUWXYZ	GRANTEES	BOOK	PAGE	No. of Acres	BRIEF DESCRIPTION, LOCATION, ETC. (Not Warranted)
DATE OF RECORD									
15600 Dec 20, 1961	Hawkins	E. E. Jr.			R. P. Hall, et al	689	24		Lot 3 Super Hwy. (Nat'l Hwy. 29) Chick. Sp. Sp. - also Lot 4 = 2.29 acres adj. less parts sold off.
23431 " "	"	"	"	"	" " "	689	24		White Horse Road Strip. Lions Club Rd. to Horse Rd. Paris Mt. etc.
24314 Apr 2-1962	"	#18162 1-18-63			Evelyn R. Hawkins	695	357		1/2 Int. 37 acres White Fairview Rd., Fairview Sp
26809 " 30, 1962	"			William	Lewis L. Kilstrap	697	172		Correction Dec. 1.66 acres Dr. Cool River Heights
28228 May 15, 1962	"		Judy J.		Harold M. Dillard	698	241		Int. Lot 10 + Part Lot 9, Rivler
30031 June 4, 1962	"	H. G. et al.			H. E. Shaw	699	376		Tract, Old Spitzg. Hwy.
" "	"	Corrie, et al			" " "	699	376		
30827 " 13, 1962	"	Earl +		Shular, et al	J. Thurman Lindsay	700	141		
" "	"	Bernice +		Jennie C.	" "	700	141	19	acres, Sugarloaf Rd.
" "	"	Frank, et al			" " "	700	141		
31835 " 25, 1962	"			John Landrum III	Jimmy Cooke, et al	701	33		Green Forest Lot 14, Sec. P. Everett St. Pelland, O'Neal Sp.
257 " 28, 1962	"			Maxie O	Morris L. Kent, et al	701	115		Int. Lots 6 + 13, Prop. L. E. (less 10 1/2 acres)
2666 July 18, 1962	"			Nell H. et al	D. L. Cunningham	702	392		Tract, Butler, Sp.
3357 Aug 2, 1962	"			Grady A. et al	Helen O. Lawson	703	434		Lot 24, West. St. Cinchurat.
" "	"			Margaret A. et al	" " "	703	434		

Cancelled
Evelyn R. Hawkins
1-18-63

DIRECT or GRANTOR Index to Deeds - Greenville County, S. C.

REG. U. S. PAT OFFICE *McCall* County Indexes Since 1888 An Identifying Trade Mark

Open at Proper Tab according to First Letter or Letters of Name and refer to Buff Sub-Index sheet for page reference.

Cott Family Name Index No. 75 Copyright 1949 A-141580

FILE NUMBER DATE OF RECORD	GRANTORS FAMILY NAMES	GIVEN NAMES ABCDEFGH	GIVEN NAMES IJKLMNO	GIVEN NAMES PQRSTUVWXYZ	GRANTEES	BOOK	PAGE	No. of Acres	BRIEF DESCRIPTION, LOCATION, ETC. (Not Warranted)
3552 Aug 3 1962	Hawkins	H. G.			Charles H. Hart	703	514	0.63	Bates Sp. near Watson Road, Newbern Est. Prop.
4307 " 13 1962	"	Clement			Lillie Ann Phelps et al	704	263		Lot 6, Earnhardt St., Stone
5824 " 29 1962	"	Kroner A. + Lydia			John E. Forrester	705	385	2/10	acre - Contract -
5461 " 30 1962	"	Cancelled Ollie Farmwood R177 E. # 4574	8-10-65	et al H. Glenn	Charles L. Yates, et al	705	464	5	acres near Piedmont. Travelers Rest.
6206 Sep 4 1962	"	Bobby L.			Harry Lee McCall	706	10		Lot 40, Herulesch St.
6347 " 5 1962	"	Herbert			Eugene Hawkins	706	71	1/2	acre, Butler Sp. Horse Road.
7454 " 17 1962	"	C. E.			Elizabeth H. Latham	707	14	14	acres, less a part, White Buncombe Park.
9724 Oct 11 1962	"	E. M.			Henry C. Harding	708	478		Lot 37, North Haven Dr.
9978 " 15 1962	"			Melvin Bruce	Doy H. Surett	709	19	1/2	acre Little Texas Rd. Bates Sp.
11447 " 20 1962	"	Avery J.			James F. Hawkins	710	27		Mt. State Park, Chick Spgs. Sp. Lot at Mt. Park Rd. near Paris
12052 Nov 6 1962	"	formerly Susan R. Hawkins Childers		Susan R.	D. U. Mauldin	710	255		Honeycuckle Dr., Paris Mt. Sp. Lot between North Parker Rd. +
14653 Nov 6 1962	"	Bernice			O. B. Lancaster et al	712	185		Lot, O'Neal Sp.
16145 " 22 1962	"	George D. + Lillian	6-2-66 #34297	Cancelled Lillian Farmwood	Natl. Bank Citizens + Southern	713	217		Real Prop. Agreement.
16066 " 22 1962	"	Lula R.			Romer Styles	713	201		Lot. By. Pass 291 Honeycuckle Dr., Paris Mt. Sp.
16552 " 31 1962	"	R. formerly Susan R. Hawkins Childers		Susan	D. U. Mauldin	713	359		Lot between North Parker Rd. +
17203 Dec 8 1963	"			H. G.	M. A. Garrett	714	57		Part Lots 1 + 2, Arch St.

DIRECT or GRANTOR Index to Deeds — Greenville County, S. C.

To locate names, open at SURNAME INITIAL TAB and refer to Buff Sub-Index sheet for page reference.

FILE NUMBER	GRANTORS FAMILY NAMES	GIVEN NAMES ABCDEFGHIH	GIVEN NAMES IJKLMNO	GIVEN NAMES PQRSTUVWXYZ	GRANTEES	BOOK	PAGE	No. of Acres	BRIEF DESCRIPTION, LOCATION, ETC. (Not Warranted)
DATE OF RECORD									
21663 Feb. 26. 1963	Hawkins	Herbert			Julia Massey	717	243	1/2	Acres (Lot 2) Butler Sp. Prof. Buzen Sp.
21662 " 26. 1963	"	Herbert			Lucille Knight	717	244	1/2	Acres (Lot 3) Julia Massey Bates Sp.
21735 " 27. 1963	"	H. J.			Ischam Walter Coleman	717	295	0.20	Acres, Grassy Branch Highland Sp.
21743 " 27. 1963	"		John L. III		John L. Hawkins, Jr.	717	305		Int. 1.11 Acres, Ridge Rd. Highland Sp.
21744 " 27. 1963	"		John Landrum, Jr.		Harper D. Hawkins, Sr.	717	306	15	acres, Ridge Road. Paris Mt. Sp.
22206 Mar 4. 1963	"	formerly Susan Roe Hawkins Childers Susan Roe			D. W. Mauldin	717	437		Lot 2, North Parker Rd.
24464 " 28. 1963	"		Marion W. Ind + Ev		Robert Hyman	719	213	50	Acres, State Hwy. S-253. Honeyuckle Dr. - Paris Mt. Sp.
26196 Apr. 15. 1963	"	formerly Susan Roe Hawkins Childers Susan Roe			D. W. Mauldin	720	293		Lot 1, North Parker Rd.
26954 " 23. 1963	"	Herbert			Bastiah Allen Cason	721	170	1/2	Acres (Lot 4) Butler Sp. Sterling Annex
27689 " 29. 1963	"	Conwell			Maggie Jones Hawkins	721	374		Lot 3 Blk D. Menus St. + Menus St. Sterling Annex
27689 " 29. 1963	"		Maggie		Conwell Hawkins	721	398		Int. Lot 1, Blk D. Los Valentini Sp.
27924 May 1. 1963	"	Cornelia C.			Patricia A. Fara	721	521	1.72	acres Hawkins Dr., Bates Von Hollen Dr.
30496 " 27. 1963	"	Evelyn D.			Doyle S. Roney, et al	723	453		Int. Part Lots 43 + 44 Von Hollen Dr. also another part
3494 " 27. 1963	"			Thomas H. Jr.	Evelyn D. Hawkins	723	454		Int. Part Lots 43 + 44 King St. 1/2
30574 " 28. 1963	"	Herbert			Bastiah Allen Cason	723	539		1/2 Acres, Butler Sp. Correction, Deed. Bates Sp.
31638 June 7. 1963	"	H. J.			James H. Gilbert	724	418	1	Acres Hawkins Dr.

DIRECT or GRANTOR Index to Deeds — Greenville County, S. C.

To locate names, open at SURNAME INITIAL TAB and refer to Buff Sub-Index sheet for page reference.

FILE NUMBER	GRANTORS	GIVEN NAMES	GIVEN NAMES	GIVEN NAMES	GRANTEES	BOOK	PAGE	No. of Acres	BRIEF DESCRIPTION, LOCATION, ETC. (Not Warranted)
DATE OF RECORD	FAMILY NAMES	ABCDEFGH	IJKLMNO	PQRSTUVWXYZ					
32284 June 13-1963	Hawkins	G. H.			Southern Bell Tel. & Tel. Co. Commercial	725	116		General Permit - Tract near Green.
32527 " 17-1963	"	Ellie Suber			Green Chamber of	725	261		Option to purchase Green, Chick Spgs. Sp.
178 " 27-1963	"		Marion N.		Abis E. Bridwell	726	106		Lot 105 Lancaster Ave. (Quit-claim)
1144 July 8-1963	"			H. N.	Peoples White	727	11	35	Acres, Fairview Sp.
1224 " 9-1963	"	E. E.			A. H. Campbell, et al	727	83		Prop. Highland Sp. Part Lot 2, H. H. Campbell
1367 " 10-1963	"	Greener A. et al			Greenville County	727	109		Right of Way, etc
3211 " 25-1963	"		Maude J. et al		Dupe Power Co. + Sewer Dist Comm	728	249	0.91	acre
3560 " 31-1963	"	Abe			Wade Hampton Water	728	409		Right of Way.
3683 Aug 1-1963	"	Amanda C. +	J. et al William		Amaryllis P. Phinney	729	46		Park Hill, City Lot 56, Sevier St.
4234 " 8-1963	"	Catherine D. +	Robert L.		John A. Butler	729	307		Smith Forest Estates. Lot 154, West Belvedere Rd.
4742 " 13-1963	"	Ellie Suber			Pelause Corp of Am	729	497	27.51	also Int. 0.94 Acres Acres, Chick Spgs. Sp.
4871 " 14-1963	"	Ellie S. et al.			Greenville County	730	11		Right of Way, etc.
4962 Sep 13-1963	"	Bessie C.			Carroll S. W. Junkin	728	474		Chick Spgs. Lot S. C. Hwy. 415.
9223 " 24-1963	"	Betty M. + Bobby	Robert C.		Evelyn H. Chapman	732	237	2.79	acres, Buttes Sp.
9893 Oct. 2-1963	"	Auto Shop			Greenville County	733	38		Right of Way etc
"	"		Polly, et al		"	733	44		" " " "

DIRECT or GRANTOR Index to Deeds-Greenville County, S. C.

Open at Proper Tab according to First Letter or Letters of
Name and refer to Buff Sub-Index sheet for page reference.

KEYS PRINTING CO.

FILE NUMBER	GRANTORS FAMILY NAMES	GIVEN NAMES ABCDEFGH	GIVEN NAMES IJKLMNO	GIVEN NAMES PQRSTUVWXYZ	GRANTEES	BOOK	PAGE	NO. OF ACRES	BRIEF DESCRIPTION, LOCATION, ETC. (NOT WARRANTED)
10827	Hawkins	Mr.			Duke Power Co.	733	445		Right of Way
Oct 11-1963 11562		Ellie S.							Van Valkent St.
18-1963	"			J. G., Jr.	Doyle S. Roney, et al	734	115		Int. Part Lots 43+44
12140	"								St. Sterling Annex
24-1963	"				Hill Aiken, et al	734	356		Part Lot 9, Blk C minus
13597					+ Sewer Dist. Comm.				
Nov. 7-1963	"			Kathleen + H. S.	Wade Hampton Water	735	403		Right of Way
114940					et al				Pleasant Valley Subd.
20-1963	"			Robert L.	Thomas J. Hinton	736	404		Lot 302, Prancer Ave.
15034									
21-1963	"			J. C.	D. H. Maulding	736	519		Lot 4, Robinson St.
18352				Arnel	as Jr.				Paris Mt. Tp. - also Int. P/21
Dec. 28-1963	"			Walter	Daniel Const. Co.	738	596	9.02	Acres S. C. Hwy. 13-
19451									By - Pary. 291.
Jan. 10-1964	"			Lula Rainer	Homer Styles	739	513		Lot cor. Worley Rd. +
23334					et al				
Feb. 18-1964	"			James O., et al	James A. Henderson	742	375		Lot 95, Augusta, Gd.
				Margaret F., et al	" " "	742	375		Pean Terrace, North 21
25542	"								Morgan Mill Village
Mar. 10-1964	"			Carrie S.	Francis E. Revis	744	111		Lot 18, Sec. 1, Pelzer St.
28102									
Apr. 3-1964	"			B. F. Jr.	Southern Bell Tel. + Tel.	746	79		General Permits
30565					et al				
28-1964	"			J. C., et al	Fannie L. Wakefield	747	386		
									Cancellation of Agreement
31083				J. C. Jr., et al	" " "	747	386		
May 4-1964	"			Edward R.	Charles Edward Shelton	748	81	3.38	Paris Mt. Tp.
32003									Acres, White Horse
12-1964	"			James H. + Ruth	Southeastern Fund	748	485		St. Morgan
									Part Lots 5+6, 67

DIRECT or GRANTOR Index to Deeds-Greenville County, S. C.

Open at Proper Tab according to First Letter or Letters of Name and refer to Buff Sub-Index sheet for page reference.

FILE NUMBER	GRANTORS	GIVEN NAMES	GIVEN NAMES	GIVEN NAMES	GRANTEES	BOOK	PAGE	NO. OF ACRES	BRIEF DESCRIPTION, LOCATION, ETC. (NOT WARRANTED)
DATE OF RECORD	FAMILY NAMES	ABCDEFGHIJ	IJKLMNOP	QRSTUVWXYZ					
32140 May 19, 1964	Hawkins	(306) Edward R.			Duke Power Co.	748	525		Right of Way
32776 May 19, 1964	"	J. H., et al			Greenville County	749	255		" " "
33581 " 27-1964	"	Ansel M., et al			City of Greenville, municipal corp.	749	533		Lot Ashmore St. & Woodland Dr. Green, Chick Spgs. Tp. Cherokee Forest.
33623 " 27-1964	"	Harper D., et al			" " " "	749	533		Int. Lot 57, Cherokee Dr. Map 2 Taylors, Chick Spgs. Tp.
34057 Jan. 1-1964	"	D. H.	James H.		Leanna J. Hawkins et al Harold J. Duncan	750	123		Lot 64, Natl. Hwy. Rainey Rd., Chick Spgs. Tp.
34187 " 2-1964	"	Nancy R., et al			William J. Rainey	750	158		Int. 21 Acres (less 1 acre)
35799 " 18-1964	"	Betty M. + Robert C.			Harold D. Reese et al	751	258		Lot 3 Cherrylane Dr. Lot Pine Creek Dr. Sec 3, Belle Meade -
1459 July 3, 1964	"	E. H., Jr. + Norma J.			Donald J. Denman	752	311		Lot 244 + an adj. unnumbered (Paris mt. Tp.)
1037 " 9, 1964	"	James F.			William F. King	752	504		Lot 16, Riverdale Acres, Dr. (Arlington Ave)
1778 " 10, 1964	"	Iris N.			Gaston H. Stewart	752	552		Part Lot 9, Blue Ridge
" 14, 1964	"			Ramsey	Alexander F. Ramsey	753	57	70.2	Acres, Fairview Tp.
" "	"	G. E., Jr.			" " "	753	58	70.2	" " "
" "	"			Luc	" " "	753	59	70.2	" " "
2630 " 22, 1964	"	Bobby L.			Clifton L. Hawkins	753	430		John Peterson, et al, Jr. Res. 1/2 Int. Lots 4 & 5, Prop. Paris mt. Tp.
3436 " 30, 1964	"	Erlyn Reid + James C.			Williams Builders, Inc.	754	224		30.93 acres, Unnamed Rd.

DIRECT or GRANTOR Index to Deeds-Greenville County, S. C.

Open at Proper Tab according to First Letter or Letters of Name and refer to Buff Sub-Index sheet for page reference.

KEYS PRINTING CO.

()

FILE NUMBER	GRANTORS FAMILY NAMES	GIVEN NAMES ABCDEFGH	GIVEN NAMES IJKLMNO	GIVEN NAMES PQRSTUVWXYZ	GRANTEES	BOOK	PAGE	No. OF ACRES	BRIEF DESCRIPTION, LOCATION, ETC. (NOT WARRANTED)
4090 Aug 5-1964 4126	Hawkins				Harold William Payne ^{et al}	754	456		Lot 21, Pinchney St. City Park, near Berke
" 6-1964 4238	"				James T. Callahan, et al	754	509		Lot 33, Colgate Ave. College ed. + unnamed, Bl. Highland Tp.
" 7-1964 4724	"	Edith B			Theron H. Gordon L. Sudduth ^{et al}	754	571	0.71	Acres, con. State Hwy. 14 (Cutterwood)
" 12-1964 5240	"	Clarice B			Mark Taylor	755	201		Int. Lot 21, Spruce St. Dale Subd. Mauldin
" 17-1964 5602	"			J. Harold	W. P. Fiddle, et al	755	434		Lot 49, Drury Lane, Glen-
" 20-1964 7192	"	H. G.			Jack E. Hayee	756	18	1.75	Acres, Bates Tp. Brandon Plant
sep 4-1964 9430	"			Ralph C.	Carlos H. Thompson	757	36		Lot 223, Sec. 2, Dwyer St. Onal Rd. Onal Tp.
" 28-1964 10498	"	E. E.			Wilbur H. Knighton ^{et al}	758	344	1	acre, Hwy. 210 (Greer -
Oct 7-1964	"	Allan R			W. Vernon ^{et al} Azalee H. Cook	759	115		
"	"	Ansel M., et al,			" " "	759	115		
"	"	Harper D., et al,			" " "	759	115		Tracts 5 + 10 = 39.35 acres, John Landrum Hawkins East. Highland Tp.
"	"	Cody C., et al,			" " "	759	115		
"	"	" " "			" " "	759	115		
10500 " 7-1964	"	Allan R			W. Vernon ^{et al} Harper D. Hawkins	759	117		Tracts 7 + 8 = 36.92 acres, John Landrum Hawkins East. Highland Tp.
"	"	Ansel M., et al,			" " "	759	117		

DIRECT or GRANTOR Index to Deeds-Greenville County, S. C.

Open at Proper Tab according to First Letter or Letters of Name and refer to Buff Sub-Index sheet for page reference.

KEYS PRINTING CO.

FILE NUMBER	GRANTORS FAMILY NAMES	GIVEN NAMES ABCDEFGH	GIVEN NAMES IJKLMNO	GIVEN NAMES PQRSTUVWXYZ	GRANTEES	BOOK	PAGE	No. OF ACRES	BRIEF DESCRIPTION, LOCATION, ETC. (NOT WARRANTED)
10500 Oct. 7-1964	Hawkins	Cody C., et al,			Harper D. Hawkins	759	117		Tracts 7 + 8 = 36.97 acres, John Landrum Hawkins Est. Highland TP.
"	"	Cody C., et al,			" " "	759	117		
10504 " 7-1964	"	Abdank R. et al,			Helen H. Forrester	759	119		
"	"	Ansel M., et al,			" " "	759	119		Small Triangular Lot John Hawkins Est. Highland TP.
"	"	Harper D., Sr., et al,			" " "	759	119		
"	"	Cody C., et al,			" " "	759	119		
10505 Oct. 7-1964	"	Allan R. et al		W. Vernon	Constance H. Morgan	759	121		+ Homplace Tract = Tracts 4 + 11A 37.60 acres, John Landrum Hawkins Est. Highland TP.
"	"	Ansel M., et al,			" " "	759	121		
"	"	Harper D., Sr., et al,			" " "	759	121		
"	"	Cody C., et al,			" " "	759	121		
10506 Oct. 7-1964	"	Ansel M. et al.		W. Vernon	Allan R. Hawkins	759	123		Tract 9 = 45.19 acres, John Landrum Hawkins Est. Highland TP.
"	"	Harper D., Sr., et al,			" " "	759	123		
"	"	Cody C., et al,			" " "	759	123		
10503 Oct. 7-1964	"	Allan R. et al			W. Vernon Hawkins	759	125		Tract 1 = 29.64 acres, John Landrum Hawkins Est. Highland TP.
"	"	Ansel M., et al,			" " "	759	125		
"	"	Harper D., Sr., et al,			" " "	759	125		

DIRECT or GRANTOR Index to Deeds-Greenville County, S. C.

Open at Proper Tab according to First Letter or Letters of Name and refer to Buff Sub-Index sheet for page reference.

KEYS PRINTING CO.

FILE NUMBER	DATE OF RECORD	GRANTORS FAMILY NAMES	GIVEN NAMES ABCDEFGH	GIVEN NAMES IJKLMNOP	GIVEN NAMES PQRSTUWXYZ	GRANTEES	BOOK	PAGE	No. OF ACRES	BRIEF DESCRIPTION, LOCATION, ETC. (NOT WARRANTED)
10503	Oct. 7-1964	Hawkins	Cody C., et al,			W. Vernon Hawkins	759	125		Landrum Hawkins Est. Highland Tract 1 = 27.64 acres, John
10502	" 7-1964	"	Allan R. & W. Vernon et al,			Ansel M. Hawkins	759	127		Tract 2, = 37.07 acres, John Landrum Hawkins Est. Highland tp.
"	"	"	Harper D., Sr., et al,			" " "	759	127		
10501	" 7-1964	"	Cody C., et al,			" " "	759	127		
"	"	"	Allan R. & W. Vernon et al,			Cody C. Hawkins	759	129		Tracts 3 + 12 = 41.31 acres, John Landrum Hawkins Est. Highland tp.
"	"	"	Ansel M., et al,			" " "	759	129		
"	"	"	Harper D., Sr., et al			" " "	759	129		
10499	" 7-1964	"	Allan R. & W. Vernon et al,			Ernestine H. Donnan	759	131		
"	"	"	Ansel M., et al,			" " "	759	131		Tract 6, = 41.01 acres, John Landrum Hawkins Est. Highland tp.
"	"	"	Harper D., Sr., et al,			" " "	759	131		
"	"	"	Cody C., et al,			" " "	759	131		
14124	Nov. 13-1964	"	Carrie B. et al			James C. McCauley et al	761	428		Lot N/4 side Paris mt. tp. Int. tp.
14630	" 18-1964	"	Joe E., et al			Clyde C. Williams, et al,	761	595		Lot 1, Watkins Rd. Paris
14670	" 18-1964	"	Cancelled Margaret P., et al	#12344		Citizens & Sav. Nat'l Bk.	761	592		Real Property Agreement Paris mt. tp. Lot 2, Watkins Rd.
"	"	"	Cancelled Claude R., et al	#12344		" " "	761	592		
16102	Dec. 4-1964	"	Joe E., et al			John P. Waldrop III, et al	762	594		

DIRECT or GRANTOR Index to Deeds-Greenville County, S. C.

Open at Proper Tab according to First Letter or Letters of Name and refer to Buff Sub-Index sheet for page reference.

KEYS PRINTING CO.

FILE NUMBER DATE OF RECORD	GRANTORS FAMILY NAMES	GIVEN NAMES ABCDEFGHIJ	GIVEN NAMES JKLMNO	GIVEN NAMES PQRSTUVWXYZ	GRANTEES	BOOK	PAGE	No. OF ACRES	BRIEF DESCRIPTION, LOCATION, ETC. (NOT WARRANTED)
18118 Dec. 23, 1964 21054	Hawkins			Hood, et al Rebs	et al Wallace H. Hawkins	764	112	146.3	acres, Saluda Sp.
Jan. 26, 1965 21312	"	Bobby L.	"		_____	766	228		Protective Covenants - Plat of Property of Bobby L. Hawkins
" 28-1965 22869	"	"	"		_____	766	228		Drive - Bates Sp.
Feb. 12, 1965 22847	"	Bobby L.			et al Marcus James McMain	766	317		Lots 10, 11 + 12, McMain Dr. Enchanted Forest.
" 12, 1965 22818	"		Joe		H. C. Hilley, Jr.	767	370		Int. Lot 26, Prince Charming Berries Mill Rd.
Feb. 12, 1965 23548	"	Grover + Lydia			John D. Hawkins	767	380	2.7	acres, Mt. Lebanon to
" 19, 1965 23962	"	Glenn, et al			Albert Beasley	767	366	7	Acres unnamed Rd Hestcliffe
Feb. 26, 1965 25136	"		Joe, et al		Cecil R. Rogers	768	11		Lot 35, Hestcliffe Way Village, Ft. Inn
Mar. 10, 1965 25927	"	Evelyn H. + Adger H.	W. D.		Jerry T. Latham, et al	768	189		Lot 41, Trade St., Inn
" 18, 1965 26356	"	"	"		Giles L. Bramlett	769	49		Lots 4, 5 + 6, Fernwood Dr. near Fairview
" 23, 1965 26937	"	"	"		"	769	49		Baptist Church. Ch. Spgs. Sp.
" 24, 1965 29456	"	"	"		et al Frank G. Bridwell,	769	375		Lot Cannon St, Greer
Apr. 22, 1965 30598	"	John D.			Duke Power Co.	769	534		Right of way Bates Sp.
May 4, 1965	"	H. Z.			Delmar H. Hawkins	770	155	1.70	acres, Hawkins Rd.
		Cancelled Ollie Farmington	5/14/68 #29370		Matt. Bank Citizens + Southern	771	518		Real Property Agreement.
					Lula Reines Homer Styles	772	452		Part Lot 2, Worley Rd.

DIRECT or GRANTOR Index to Deeds - Greenville County, S. C.

Open at Proper Tab according to First Letter or Letters of Name and refer to Buff Sub-Index sheet for page reference.

KEYS PRINTING CO.

FILE NUMBER	GRANTORS	GIVEN NAMES	GIVEN NAMES	GIVEN NAMES	GRANTEES	BOOK	PAGE	No. OF ACRES	BRIEF DESCRIPTION, LOCATION, ETC.
DATE OF RECORD	FAMILY NAMES	ABCDEFGHIJ	JKLMNO	PQRSTUVWXYZ					(NOT WARRANTED)
14530									
Nov. 11, 1965 15917	Hawkins		Joe E.		Virvan O. Barnett	786	86		Lot 5 Hardwick Ave. Langley Hgts.
" 26-1965 19599	"	Cecil L.			Clyde O. Williams	787	14		Lot 57, Hawthorne Lane
Jan. 4, 1966 19580	"		Mrs. J. H. et al		Greenville County	789	245		Right of Way - cont. TP.
" 4-1966 19817	"	Evelyn & Reid	James E. et al		Greenville County	789	241		Strip: Ross Dr., Paris & Westcliffe
" 5, 1966 20105	"		Joe E.		Floyd Moore, et al	789	350		Lat 66, Folkshire Court
" 7, 1966	"		Marion N.		Mary W. Duncan	789	477		Lots 27 & 28, Pine St.
" " "	"		"		" " "	789	477		Westmoreland Circle, Greer, Chick Spgs. Tp.
20762	"								
" 14, 1966 25707	"	George D. & Lillian R.			Lowell S. Cross	790	186	1.65	Acres, Bates' Tp.
Mar. 7, 1966 26798	"	Douglas L. & Mays C.			Leake & Garrett, Inc.	793	271		Lat 5, Pleasant Dr.
" 17, 1966 28009	"		William S.		Medical Investors, Inc	794	153		Easement Agreement Chick Spgs. Tp.
" 30, 1966 29753	"		Marnie Wood		W. E. Hawkins	795	159		Int. Lat Brannon Rd.
Apr. 15, 1966	"	F. R., et al			S. Mack D. Cochran, Jr.	796	257		Int. Strip, Walker Springs Rd.
" " "	"	(A. W., et al - See Walker)			" " "	796	257		
29757	"								
" 15, 1966 29754	"		Joe E.		Billy R. King, et al	796	266		Lat 10, Merritt Court
" 15, 1966 30565	"	F. R.			Ruby W. Cochran Comm.	796	286	.917	Acres, Marrow Bone Creek
" 25, 1966	"	Harold H. Ivory M.			Berea Public Ser. Dist.	797	81		Right of way

DIRECT or GRANTOR Index to Deeds - Greenville County, S. C.

Open at Proper Tab according to First Letter or Letters of Name and refer to Buff Sub-Index sheet for page reference.

KEYS PRINTING CO.

()

FILE NUMBER	DATE OF RECORD	GRANTORS FAMILY NAMES	GIVEN NAMES ABCDEFGH	GIVEN NAMES IJKLMNO	GIVEN NAMES PQRSTUVWXYZ	GRANTEES	BOOK	PAGE	No. OF ACRES	BRIEF DESCRIPTION, LOCATION, ETC. (NOT WARRANTED)
31335	May 2, 1966	Hawkins		Josie B.		James Carl Hawkins	797	383		Lot Paris Mountain Ave
31851	" 6-1966	"	Carole J.		Terry J.	Laurie F. Moseley	797	623		Spring Brook Terrace Lot 25, Miami Ave.
32025	" 9, 1966	"		Joe E.		Douglas M. Sheriff	798	20		Sec's 1+2, Western Hills Lot 23, Ed Paso Drive,
32250	" 11, 1966	"			Susan Ella	Betty H. Pedem	798	149		Morgan Hill Lot 74 Part Lot 8, O'Neal St.
34836	June 7-1966	"		Joe E.		Buddy J. Helton, et al	799	557		Monaghan Cv. Ser. no. 1. Lot 15, Forest Circle, Victor
35323	" 13, 1966	"	E. E.			Raymond J. Robinson, et al	800	181		Chapel Rd., Highland Sp. Part Lot 2, North Side Ficus
2097	July 19, 1966	"		Joe	et al	Westcliffe, Sec. III	802	301		Restriction Modification of a
3268	Aug 1-1966	"		Joe E.		Doyle M'Alister	803	155		Ward view of ave. Lot 4, Hardwick Dr. +
3267	" 11-1966	"		Joe E.		H. H. Hammett	803	156		+ Westcliffe way. Lot 12, Willenhall Lane
3729	" 5, 1966	"	B. F.			Berea Public Serv. Dister <small>Comm.</small>	803	383		Right of way
5747	" 26-1966	"	Henry Phillip			J. A. Fletcher	805	35		Lot Old Georgia Road.
5888	" 29-1966	"		Lula		J. C. Franklin Barton	805	114		Lot King's Alley.
7451	Sep 16, 1966	"			et al Perry Dayton	Edgeworths Subd	806	135		Protective Covenants
9831	Oct 12-1966	"		Joe E.		Nita Owen	807	413		Lot 221, Eastcliffe way. Sec. III, B, Westcliffe
11557	"	"		"		" "	807	413		Subd.
11557	Nov 2, 1966	"		James Carl		Carrol E. Davis, et al	808	481		Lot Paris Mounta

DIRECT or GRANTOR Index to Deeds - Greenville County, S. C.

Open at Proper Tab according to First Letter or Letters of Name and refer to Buff Sub-Index sheet for page reference.

KEYS PRINTING CO.

FILE NUMBER	GRANTORS FAMILY NAMES	GIVEN NAMES ABCDEFGH	GIVEN NAMES IJKLMNO	GIVEN NAMES PQRSTUVWXYZ	GRANTEES	BOOK	PAGE	No. OF ACRES	BRIEF DESCRIPTION, LOCATION, ETC. (NOT WARRANTED)
30512 June 13-1967	Hawkins	Annie Belle Walker			Joe E. Hawkins	821	468		Sec. 2. Lot 64, Monaghan Subd.
30668 " 14, 1967	"	Joe E. Enterprises, Inc.			Ben D. Hall, Jr. et al	821	552		Farrington Acres Lot 19, Etowah Dr. Sec. 3
30903 " 16, 1967	"	Bonham Proctor et al			Frances H. Treadway et al	822	44		Vieta Hills Subd. Lot 119, Chick Springs Rd.
31220 " 20-1967	"			W. Glenn	Walter E. Rumminger	822	165		Lot, Old Aptbg. Rd.
31353 " 21, 1967	"	Joe E. Enterprises, Inc.			Curtis P. Berry, et al	822	197		Lot 11, Lawnview Court Prop. - Highland Tp.
1011 July 6-1967	"	E. E. I. Sr.			Arthur W. Leford,	823	92		Lot 1, W. H. Campbell
1456 " 11-1967	"				Joe E. Enterprises Inc	823	260		Lot 1, Hardview Ave. Brook Glenn Gardens
1934 " 14-1967	"				Joe E. Enterprises Inc	823	459		Lot 110, Ravensworth Rd.
3864 Aug. 3-1967	"	Joe E.			Dewey Duckworth, et al	825	285		Lot 10, J. J. Merritt Prop.
3990 " 4, 1967	"			William J.	Frederick L. Stoller et al	825	390		Sec. 11 Lot 88 East Seven Oaks
4304 " 8-1967	"	Joe E. Enterprises, Inc.			Richard A. Helderman et al	825	494		Sec. 3. Lot 23, Farrington Acres, Richmond Hills.
4481 " 9-1967	"			Ruby M.	Johnny B. Harbin, et al	825	585		Lot 29, Lynchburg Dr. - 5 Poole Est.
4596 " 10, 1967	"	Fannie P., et al			Oliver P. Bishop	825	627		Lot 8 = 2.1 acres, E. A. n Poole Est.
4601 " 10, 1967	"	Fannie P., et al			Ethel P. Allen	825	610		Lot 9 = 3.2 acres, E. A. n Poole Est.
4587 " 10, 1967	"	Fannie P. et al			Lois P. Shackley	625	615		Lot 2 = 2.1 acres, E. A. n Poole Est.
4592 " 10, 1967	"	Fannie P., et al			Seldon E. Poole	825	618		Lot 3 = 1.9 acres, E. A. n

DIRECT or GRANTOR Index to Deeds - Greenville County, S. C.

Open at Proper Tab according to First Letter or Letters of Name and refer to Buff Sub-Index sheet for page reference.

KEYS PRINTING CO.

()

FILE NUMBER	GRANTORS FAMILY NAMES	GIVEN NAMES ABCDEFGH	GIVEN NAMES IJKLMNO	GIVEN NAMES PQRSTUWXYZ	GRANTEES	BOOK	PAGE	No. OF ACRES	BRIEF DESCRIPTION, LOCATION, ETC. (NOT WARRANTED)
4583 Aug. 10, 1967	Hawkins	Fannie P., et al			Hazel P. Bayne, et al	825	621		Pooler East. Lot 6 = 1.9 acres, E. A. n
4584 " 10, 1967	"	Fannie P., et al			Grace P. Robertson	825	624		Pooler East. Lot 7 = 1.9 Acres, E. A. n
4585 " 10, 1967	"	Fannie P., et al			Jessie Mae Poole	825	630		Pooler East. Lot 5 = 1.9 Acres E. A. n
4746 " 11, 1967	"	Fannie P., et al			Dalca P. Baker	826	36		Pooler East Lot 4 = 1.9 Acres, E. A. n
4747 " 11, 1967	"			McCollum ^{Inc.} Bldgs	Blanche Campbell	826	47		Rd., Pleasant Terrace Lot 37, North Hingate
5463 " 18, 1967	"	Cornelia C.			Clifton L. Hawkins	826	393	41.5	Acres, Bates Tp.
5476 " 18, 1967	"	Bobby L.			Edwin H. Young, et al	826	395		Bates Tp. Lot 4, Elizabeth Circle, n
6271 " 28, 1967	"	E. E.			J. S. Elmore, Jr., et al	827	114		Silver Shoals Lot 36, Shoals Dr. n
6636 " 31, 1967	"			McDermann Nellie Margaret r	Edward F. Hickey, et al	827	338		Same Same Hgts. Lot 53, Earnshaw ave., r
7955 Sep. 14, 1967	"	Floride B.			Juanita W. Patrick	828	401		Cagle Park. Part Lot 26, Blk. B, r
8586 " 20, 1967	"	Clifton L., et al			Fls Browning young	829	38	1.6	Acres, U. S. Hwy. 276
" "	"	Bobby L., et al			" " "	829	38		
8852 " 22, 1967	"	Clyde J. Jr.			Donald R. Thompson ^{et al}	829	172		Monaghan Co., Greenville Lot 53, Virginia ave. Viator
10437 Oct. 9, 1967	"			Rubiy M. ^{et al}	Randolph C. Allen ^{et al}	830	360		Viewpoint Place Lot 26, Bayne Dr. n
10438 " 9, 1967	"	Louise, et al			Eula Hawkins Baker	830	342	172	Sp. Sp. Ave., James Ave., Chick
10962 " 13, 1967	"			W. Glenn ^{et al}	Philip R. Hinadale	830	581		Sec. 1 - Richmond Hills. Lot 32, Richmond

DIRECT or GRANTOR Index to Deeds - Greenville County, S. C.

Open at Proper Tab according to First Letter or Letters of Name and refer to Buff Sub-Index sheet for page reference.

KEYS PRINTING CO.

FILE NUMBER DATE OF RECORD	GRANTORS FAMILY NAMES	GIVEN NAMES ABCDEFGHIJ	GIVEN NAMES JKLMNO	GIVEN NAMES PQRSTUVWXYZ	GRANTEES	BOOK	PAGE	No. OF ACRES	BRIEF DESCRIPTION, LOCATION, ETC. (NOT WARRANTED)
12206 Oct. 26-1967	Hawkins				Ray D. John H. Taylor, Jr.	831	401		1/2 Int. Lots 8 + 9, map 1, Vaughn Hgts. 2d. Iron
"	"				" " " Partnership "	831	401		
12514 " 30-1967	"	B. J.			Crane-Matley	831	546		Tract Hunt's Bridge Rd.
"	"	B. J. Jr.			" "	831	546		Oaklawn Tp.
" 13818 Nov. 13-1967	"	Congress			James Hawkins	832	457		Quitclaim - 4.57 acres,
" 13817 " 13-1967	"	Congress			James Hawkins	832	461		Quitclaim - 19 acres, Oaklawn Tp. - Also 3 1/2 acres adj. 4 3/4 acre, Grove + Grille Rd.
"	"	"			" "	832	461		
"	"	"			" "	832	461		
14951 " 24-1967	"				Joe E. - Enterprises, Inc. ^{etal} Marvin W. Cannon,	833	326		Farmington Acres. Lot 20, Etowah Tr., T
15109 " 27-1967	"				Mamie Wood ^{etal} Willie Layton Lindsey	833	371		Lot Hillcrest Dr. Sec. 3, Richmond Hills
15363 " 29-1967	"				W. Glenn, Major H. Hipp, ^{etal}	833	516		Lot 1, Richmond Dr. T Poinsett Plant.
15362 " 29-1967	"				Joe E. - Enterprises, Inc. Ray H. Carter	833	517		Lot 43, Willard St. T
15605 Dec. 1-1967	"				Sue H. ^{etal} W. J. Rainey	833	617		Tract - Mountain Creek ^{Rd.}
15518 " 1-1967	"	F. J. ^{Cancelled} _{REMC} Donnie S. Inkerley			7-11-77 # 866 ^{etal} Teresa D. Citizens + Lon. Natl. ^{etal} BK 49-354	833	596		Reel Prop. Agreement. Sec. 5, Farmington Acres
15995 " 6-1967	"				Joe E. - Enterprises, Inc. David Allen Woodall	834	148		Lot 24, Etowah Tr. T Bates Tp.
16673 " 13-1967	"	Bobby L.			Edwin H. Young, ^{etal}	834	441		Lot 3, Elizabeth Circle, T

DIRECT or GRANTOR Index to Deeds - Greenville County, S. C.

Open at Proper Tab according to First Letter or Letters of Name and refer to Buff Sub-Index sheet for page reference.

KEYS PRINTING CO.

FILE NUMBER	GRANTORS FAMILY NAMES	GIVEN NAMES ABCDEFGHIJ	GIVEN NAMES KLMNO	GIVEN NAMES PQRSTUWXYZ	GRANTEES	BOOK	PAGE	No. OF ACRES	BRIEF DESCRIPTION, LOCATION, ETC. (NOT WARRANTED)
DATE OF RECORD									
17147 Dec. 19-1967	Hawkins		James E.		Evelyn R. Hawkins	834	632		1/2 Int. 6.02 acres, less part, cor. White Horse Rd. + Ross Dr. (By-Pass) Paris mt. Tp.
17828 " 28-1967	"		" "		" " " "	834	632		
19166 Jan. 16-1968	"	Earl L.		W. Glenn, et al	Overbrook Baptist Church	835	394	3.3	249 ft. - Chick Spgs. Tp.
20599 Feb. 2-1968	"			Ruby B. Inc.	Don D. Buchanan	836	295		Lot 11, Lee Circle, Maple
"	"		Joe E. - Enterprises		Robert G. Jarvis	837	202		Lot 136, Braddock Dr. + Kensington Rd. - Brook Glenn Gardens.
21149 " 9-1968	"	Bessie C.		" "	" " "	837	202		Bates Tp.
21642 " 15-1968	"			W. Glenn, et al	LeRoy Roberts, et al	837	422		Lot, Old Buncombe Rd. + Graystone Acres, Grove Tp.
21623 " 15-1968	"			W. Glenn, et al	Robert R. Babb, et al	838	11		Lot 1, Graystone Dr., "
"	"			" "	Robert R. Babb, et al	838	25		Bond for Title 6.6 Acres (Lot 1-a) Graystone
21743 " 16-1968	"			" "	" " "	838	25		Acres, Grove Tp. Fairview Tp.
"	"			Sue	Alexander H. Ramsay	838	91	0.87	acre, Old Hwy. 276, Fairview Tp.
"	"			Ramsay	Alexander H. Ramsay	838	92	0.87	acre, Old Hwy. 276, Fairview Tp.
"	"	Graham E. Jr.			Alexander H. Ramsay	838	93	0.87	acre, Old Hwy. 276, Fairview Tp.
22450 " 26-1968	"	Cornelia C.			Greenville County	838	376		Bates Tp. Proposed 50 foot Rd. Cherokee Park
22724 " 28-1968	"			W. Glenn	Carolyn Waters Love	838	523		Lot 32, Vickie Circle
22860 " 29-1968	"	Harold	Lowry Jr.		Harold R. Hawkins, et al	838	597		Part Tract 10, Park Newton, East of Hwy. 25.

DIRECT or GRANTOR Index to Deeds - Greenville County, S. C.

Open at Proper Tab according to First Letter or Letters of Name and refer to Buff Sub-Index sheet for page reference.

KEYS PRINTING CO.

FILE NUMBER DATE OF RECORD	GRANTORS FAMILY NAMES	GIVEN NAMES ABCDEFGHIJ	GIVEN NAMES KLMNO	GIVEN NAMES PQRSTUVWXYZ	GRANTEES	BOOK	PAGE	NO. OF ACRES	BRIEF DESCRIPTION, LOCATION, ETC. (NOT WARRANTED)
22749 Mar. 1, 1968	Hawkins	Hager	D., Sr.		John L. Hawkins, III	838	635	15	Highland 3 rd Acres, Ridge Rd.
23974 " 13-1968	"			etal Wallace H.	Polly P. Hood Junn	839	445		2 tracts, Saluda Tp.
"	"			etal Reba H.	" " " "	839	445		
24052 " 14-1968	"			W. R.	Hervin Hawkins	839	481		Int. 19 acres, Oaklawn Tp.; 3 1/2 acres adj. lot 3, Grove Rd. & 4 57/100 acres, Oaklawn Tp.
"	"			"	" "	839	481		
"	"			"	" "	839	481		
24942 " 25-1968	"		Joe E.		Hawkins Annie Belle Walker	840	275		Lot 64 Monaghan Subdiv. Pt. off Fess Chapel Rd.
25041 " 26-1968	"	E. E., Sr.			Hazel C. Edwards	840	316		Lots 2, 3, 4, 6, 7 & 8 unnamed Sec. III Lake Forest Subdiv.
25904 Apr. 4, 1968	"		John L.		Jo Ann B. Norton & Sewer Dist. Com.	841	275		Lot 135, Hermitage Subdiv.
26012 " 5-1968	"		Joe E.		Wade Hampton Water	841	365		Right-of-way: 18'3", Saluda Hills.
26575 " 11-1968	"			etal W. Glenn	Joseph P. Taylor, etal	841	644		Lots 1 + 2, S.E. Hwy. 1
27189 " 19-1968	"			W. Glenn	Greyatone Acres	842	327		Protective Covenants-
27622 " 24-1968	"	E. E., etal			Greenville County	842	534		Right-of-way:
28435 May 2, 1968	"		J. F.	etal	William Jeddie Watkins	843	317		Purchase & Sales Contract 5.47 acres Old Buncombe Rd. Paris Mt. Tp.
" "	"		Lyla H.	etal	" " "	843	317		
" "	"		Lewis	etal	" " "	843	317		

DIRECT or GRANTOR Index to Deeds - Greenville County, S. C.

Open at Proper Tab according to First Letter or Letters of Name and refer to Buff Sub-Index sheet for page reference.

()

FILE NUMBER	GRANTORS FAMILY NAMES	GIVEN NAMES ABCDEFGHIH	GIVEN NAMES IJKLMNO	GIVEN NAMES PQRSTUWXYZ	GRANTEES	BOOK	PAGE	NO. OF ACRES	KEYS PRINTING CO. BRIEF DESCRIPTION, LOCATION, ETC. (NOT WARRANTED)
DATE OF RECORD									
29877 May 8, 1968	Hawkins				W. Glenn Duke Power Co.	843	518		Right of Way
29734 May 7, 1968	"				Michael E. Maddox et al	843	602		Augustal Acres
30629 " 28-1968	"				Greenville County	845	9		Lot 90, Churchills Circle
"	"				Shelby P. et al	845	9		Right-of-way.
30811 " 29-1968	"				W. Glenn et al James M. Maddox	845	86		"Greystone" Acres
30904 " 31-1968	"	Arbutus			W. E. et al Grille County	845	225		Lot 6, Greystone Rd.
"	"				Theron et al	845	225		Right-of-way.
32190 June 13-1968	"				W. Glenn et al Robert L. Darby et al	846	340		Colonial Hills, Sec. 5.
32244 " 14-1968	"		7/21/71 #2103		Cancelled W. Glenn et al Robert L. Darby et al	846	378		Lot 98, Taylors Rd.
32545 " 18-1968	"	Bobbie C. + J. B.			Lee Thomas et al Citizens + Gov. Natl	846	378		Real Prop. Agreement.
32552 " 18-1968	"				Thomas et al J. E. Surratt	846	552		St. Brandon Plant
32821 " 20-1968	"				W. Glenn et al Inc. Leonard Craig	846	637		Lot 340, Sec. 2, Mason
599 July 8, 1968	"				Joseph Sheehan, Jr et al	848	60		Strip Greystone acres
612 " 8-1968	"				Robert A. Boyd, et al	848	97		McCullough Heights
602 " 8-1968	"				Martin Ray Moody et al	848	90		Part Lot 18 Bentwood St.
603 " 8-1968	"				Bernice McCombs et al	848	92		Sec. 3, Edwards Forest

DIRECT or GRANTOR Index to Deeds - Greenville County, S. C.

Open at Proper Tab according to First Letter or Letters of Name and refer to Buff Sub-Index sheet for page reference.

FILE NUMBER	GRANTORS	GIVEN NAMES	GIVEN NAMES	GIVEN NAMES	GRANTEES	BOOK	PAGE	No. OF ACRES	BRIEF DESCRIPTION, LOCATION, ETC.
DATE OF RECORD	FAMILY NAMES	ABCDEFGHIJ	JKLMNO	PQRSTUVWXYZ					(NOT WARRANTED)
754 July 9, 1968	Hawkins			John L.	Norman Black	848	142		Lake Forest, Sec. III. Lot 134, Hermitage Rd.
999 " 11, 1968	"	A. W.			Town of Simpsonville	848	220		Right of Way Collinsville H.P.L.
1639 " 19, 1968	"			W. Glenn, et al	Floyd M. Doby, et al	848	567		Lot 71, Fairford Circle, Moraghan Subd.
2561 " 30, 1961	"			Joe E.	Joe E. Hawkins Enterprises, Inc.	849	314		Lot 65, Monaview Star Farmington Acres
2657 " 31, 1968	"			Joe E. Enterprises, Inc.	John Thomas Owens Jr.	849	403		Lot 103, Chestnut Dr. Edwards Forest
2936 Aug. 2, 1968	"			Joe E. Enterprises, Inc.	L. Frank Lawrence, Jr.	849	511		Lot 23, Wood Heights Ave. Valley Rd. & Gentile Circle
3014 " 5, 1968	"	Frances			Jeddy J. Stators, et al	849	553		Lot 10 Cos. Stamey
5706 Sept 5, 1968	"			Marion M.	James Hawkins, et al	851	448	1	acre, Webb Rd. Moraghan Subd.
5673 " 5, 1968	"			Joe E. Enterprises, Inc.	Joe Carl King, et al	851	799		Lot 25, Monaview Star
5874 " 6, 1968	"			J. F., et al	William F. Watkins, Jr.	851	607	5.41	
" "	"			Lewis, et al	" " " "	851	607		
" "	"			Lyda H., et al	" " " "	851	607		
6034 " 9, 1968	"			W. Glenn, et al	W. Glenn, et al	851	11	41	Hampton Gardens Lot 23, Halgate Dr. Wader
6568 " 13, 1968	"			Joe E. Enterprises, Inc.	Larry S. Mulkey, et al	852	262		Hampton Gardens Lot 23, Halgate Dr. Wader
7037 Oct. 1, 1968	"			M. C.	Joe E. Enterprises, Inc.	853	245		Hampton Gardens Lot 23, Halgate Dr. Wader
8266 " 3, 1968	"			et al Roger D.	Coleman B. Allman, et al	853	371		Hampton Gardens Lot 10 & Part lot 9, Tiffany

DIRECT or GRANTOR Index to Deeds — Greenville County, S. C.

Cott Family Name Index No. 75
Copyright 1949

To locate names, open at SURNAME INITIAL TAB and refer
to Buff Sub-Index sheet for page reference.

Made by The Cott Index Company, Columbus, Ohio
Sold by Walker, Evans & Cogswell Co., Charleston, S. C.

()

FILE NUMBER	GRANTORS FAMILY NAMES	GIVEN NAMES ABCDEFGH	GIVEN NAMES IJKLMNO	GIVEN NAMES PQRSTUVWXYZ	GRANTEES	BOOK	PAGE	No. of Acres	BRIEF DESCRIPTION, LOCATION, ETC. (Not Warranted)
8266 Oct. 3, 1968	Hawkins			et al Rebecca D.	Coleman B. Allman, et al	853	371		Mayfair Est. Lot 10 + Part Lot 9, Tiffany Dr.
8548 " 7, 1968	"		Joe E.		Joe E. Hawkins Enterprises, Inc.	853	456		Lot 11, Shamrock Acres. Circle, Farmington Acres
8642 " 8, 1968	"			Thomas L.	Annice W. Hawkins	853	503		1/2 Int. Lot 8, Delray
9132 " 14, 1968	"	Ind. + as Exrs Charles B. + Marion B.		et al Therone B.	W. R. Tabers, Jr.	854	65	113	acres, less 36.9 acres 21.8. Hwy. 59, Bates Tr.
" "	"	Alvin H. Ind. + Exr.		et al Woodrow W.	" " "	854	65		
11324 Nov. 7, 1968	"			W. Glenn, et al	Harlan H. O'Malley, et al	855	497		Sharon Park. Lot 25, Greenwood Lane, Parkdale
11523 " 11, 1968	"		- Mc Collum	Blair, Inc.	Robert E. Garrett, et al	855	643		Lot 39, Hickman Dr.
11631 " 12, 1968	"		James C.	et al	George Howard Moore	856	14		Lot 26, Cox Monument Ave. + Howard St.
" "	"		Margaret F.	et al	" " "	856	14		
11646 " 12, 1968	"	Cornelia C.			Michael H. Hawkins	856	19		Bates Tr. Tract, Pellicia Dr.
11853 " 14, 1968	"	Azalee			Blue Ridge Electric Coop., Inc.	856	161		Easement
13800 Dec. 6, 1968	"	Gary Alan,			A. J. Prince Bldg., Inc.	857	316		Lot 19, Portsmouth Dr., Richmond Hills
" "	"	Betty G.			" " "	857	316		
14307 " 12, 1968	"			Joe E. Enterprises, Inc.	Jerry M. Fair	857	605		Shamrock Acres Lot 11, Shamrock Circle
15145 " 23, 1968	"		- Mc Collum	Bldg., Inc.	Peggy Jean D. Campbell, et al	858	356		Westcliffe Subd. Lot 147, Saluda Circle
16429 Jan. 10, 1969	"		James W.	et al	Thomas E. Stevens, et al	859	612		Cherokee Forest. Lot 57, Cherokee Dr.

DIRECT or GRANTOR Index to Deeds - Greenville County, S. C.

Open at Proper Tab according to First Letter or Letters of Name and refer to Buff Sub-Index sheet for page reference.

KEYE PRINTING CO.

FILE NUMBER DATE OF RECORD	GRANTORS FAMILY NAMES	GIVEN NAMES ABCDEFGH	GIVEN NAMES IJKLMNO	GIVEN NAMES PQRSTUWXYZ	GRANTEES	BOOK	PAGE	No. OF ACRES	BRIEF DESCRIPTION, LOCATION, ETC. (NOT WARRANTED)
29471 June 9, 1969	Hawkins	Cornelia C, et al			Helen J. Coleman	869	428	4.1	Acres, Hawkins Road.
29472 " 9, 1969	"	" " "			Clyde Coleman, et al	869	429	5.3	Acres, Hawkins Road.
29473 " 9, 1969	"	" " "			J. Walter Coleman	869	430	5.2	Acres, Hawkins Road
29883 " 13, 1969	"		Joe E., Enterprises, Inc.	J. Dean Campbell, et al		870	33		Sec II, Parkdale.
30644 " 20, 1969	"		et al Susie J.	School Dist of Greenville Co		870	319		Lot 27, Natchwood Court, Rd. near Travelers Rest. Int. Tract, White Horse
30416 " 19, 1969	"	H. G., et al			Greenville Co	870	244		
" "	"	Delmer H. et al			" "	870	244		
" "	"	Charles F., et al Mrs.			" "	870	244		
" "	"	Betty B., et al			" "	870	244		Right of Way
" "	"	Grady, et al			" "	870	244		
" "	"	Cornelia, et al			" "	870	244		
" "	"	Mrs. Marvin, et al			" "	870	244		
31228 " 27, 1969	"			W. Glen et al	R. Gerald Landreth,	870	621		Circle, Richmond Hills.
1801 July 23, 1968	"			Mc Callum Bldg, Inc.	H. Lynn Mc Callum	872	249		Lot 17, Sec. Five, Kennarock, Pickwick Hgts.
2185 " 28, 1969	"			et al	W. Glenn, Hendrick B. Presson	872	513		Lot 4, Waters Ave., Acres subd.
2587 " 31, 1969	"		et al Monarch H.		Elma H. Bonnett, et al	873	16		Lot 3, Greystone, (Jugalor Rd.) Highland Tp. Int. 28 Acres, State Hy. 414,

DIRECT or GRANTOR Index to Deeds - Greenville County, S. C.

Open at Proper Tab according to First Letter or Letters of Name and refer to Buff Sub-Index sheet for page reference.

KEYS PRINTING CO.

FILE NUMBER DATE OF RECORD	GRANTORS FAMILY NAMES	GIVEN NAMES ABCDEFGHIJ	GIVEN NAMES KLMNNO	GIVEN NAMES PQRSTUWXYZ	GRANTEES	BOOK	PAGE	No. OF ACRES	BRIEF DESCRIPTION; LOCATION, ETC. (NOT WARRANTED)
3439 Aug. 11, 1969	Hawkins	Jordan Fletcher			Gaynell B. Hawkins etal	873	490		J. C. Hawkins Est. Lot 14.89 Acres (Part Tract 4) obello Rd. Sta. Hy. 11) Wassy Mt Sp.
3562 Aug 12-1969	"	"			W. V. etal MARRIN L. Atkins,	873	545	1.20	Acres, Cowansville Camp- Nash Mill Rd., Fairview
5202 " 29, 1969	"	"			W. H. Walter G. Walden etal	874	645	9.0	Acres, less 0.64 Acres, Rd., Fairview Sp.
5201 " 29, 1969	"	"			W. H. Warren W. Lynch etal	874	649	0.64	Acres, Fairview Church D'ville Sp.
6604 Sept. 16, 1969	"	"			Charles E. Bruce	875	650	1.99	Acres, Jarvis Bridge Rd.
6879 " 19, 1969	"	Frank & June	James E. 411210 # 27667	Cancelled Alla Thompson 10/1/69	Sat BK 6-532 Citizens & Sav. Nat'l Bank	876	100		Real Property Agreement
6517 " 16, 1969	"	"			Kenley J. Taylors Fire & Sewer Dist.	876	17		Right of Way.
6910 " 19, 1969	"	"			etal W. Glenn, William A. Masdy	876	177		Lot 2.
6900 " 19, 1969	"	"			" " " Duke Power Co.	876	219		Right of Way Inglewood.
7616 " 29, 1969	"	"	James E. James Edward		Joseph A. Mobley, etal	876	498		Lot 5, Old Casley Bridge Rd. 291 & Lots 5 & 17, S.C. Highway 1
8009 Oct 2, 1969	"	"			W. Glenn Dan E. Bruce	877	3		1/2 Int. 7 Ad. Lots S. C. Hwy + 17.19 Acres (Tract 9) Prop. J. B. Humph
9005 " 15, 1969	"	"			Perry Dayton Harriet L. Hawkins	877	499		cht. Lot 3, Buxton Court, Edgmont Parkdale.
9161 " 16, 1969	"	"			Jae E., Enterprises, Inc. J. E. Fletcher, etal	877	514		Lot 36, Birchbank Dr. Sec. 2 Blod., Constitutes University Park
9204 " 17, 1969	"	"			etal W. Glenn, University Properties, Inc	877	621		Part Tracts 1 & 2, Wade Hwy Acres.
9376 " 20, 1969	"	"			etal W. Glenn, William E. Buice, Jr.,	878	30		Lot 9 = 3.47 Acres, Weynton
10237 " 30, 1969	"	"	Gary A., etal		etal Charles A. Valentine	878	427		Res. Est. Contract Lot, Rockvale (Rd.)
	"	"	Betty G., etal						

DIRECT or GRANTOR Index to Deeds - Greenville County, S. C.

Open at Proper Tab according to First Letter or Letters of Name and refer to Buff Sub-Index sheet for page reference.

KEYS-PRINTING CO.

FILE NUMBER	GRANTORS FAMILY NAMES	GIVEN NAMES ABCDEFGH	GIVEN NAMES IJKLMNO	GIVEN NAMES PQRSTUWXYZ	GRANTEES	BOOK	PAGE	No. OF ACRES	BRIEF DESCRIPTION, LOCATION, ETC. (NOT WARRANTED)
11626									
Nov. 17, 1969	Hawkins	David Brady			Dorothy B. Davis	879	415		Lot 1, East Lee Rd.
12039	"								Greer, Chick Spgs Tp.
" 21, 1969	"		J. B., Jr.		Ethel E. Wood	879	610		Lots 4, 5, 6 + 33, Grace St.,
12027	"	Jordan, et al							
" 21, 1969	"	Fletcher,			United Machine Works, Inc	879	634		Tract 5 = 9 Acres,
" "	"	et al			" " " "	879	634		J. C. Hawkins Est.
13001	"	Haynall B.,							
Dec. 5, 1969	"	W. Glenn, et al		W. Glenn, et al	Smiley Campbell	880	476		Drive, Sherwood Forest
14643	"				Livingstone				Lots 16 + 17, Robin Hood
Dec. 29, 1969	"		Marion		Elizabeth + Preston	881	539		Sherman East, Greer, Chick Spgs.
15437	"								Lot 1-E, Prop. of L. D. J.
Jan. 9, 1970	"			Ray D.	Linda June T. Hawkins	882	345		Est. near City.
16769	"								Lot 15, Jean Ave., Riley
" 28, 1970	"	Harold R. + Linda K.			Harold H. Hawkins, et al	883	354	10.14	Acres, Paris Mt. Tp.
16768	"								Paris Mt. Tp.
" 28, 1970	"	Harold H. + Ivory M.			Harold R. Hawkins, et al	883	366	.574	Acre Part tract 10,
17691	Hawkins			W. Glenn	Greenville County	884	190	122.4	acres, Blackberry Valley
Feb. 10, 1970	Hawkins	Ansel M.			J. Fred Stone, et al	884	222		Rd.
17806	"				" " " " "	884	222		Lots 11, + 12, 16 + 17, Cor.
Feb. 11, 1970	"								Rutherford Rd. + new
" "	"								Street, O'Neal Tp.
18270	"	Barbara B., et al			H. C. Hunt	884	476		Lot 3, Morningsdale St.,
" 18, 1970	"	Harvey, et al			" " " "	884	476		Mountain View Acres,
" "	"								Bates Tp.
20048	"	Charles Fred			Barbara Alice Hawkins	886	56		Int. Lot 66 + adj. Lots 67 + 70
Mar. 13, 1970	"				" " " "	886	56		U.S. Hwy. 276 (Trav. Rest -
" "	"								Caesors Head Rd) Bates

DIRECT or GRANTOR Index to Deeds - Greenville County, S. C.

Open at Proper Tab according to First Letter or Letters of Name and refer to Buff Sub-Index sheet for page reference.

FILE NUMBER	GRANTORS FAMILY NAMES	GIVEN NAMES ABCDEFGH	GIVEN NAMES IJKLMNO	GIVEN NAMES PQRSTUWXYZ	GRANTEES	BOOK	PAGE	No. OF ACRES	BRIEF DESCRIPTION, LOCATION, ETC. (NOT WARRANTED)
21495	Hawkins			et al	et al	887	200	1/2	Acres Beloue Rd, Bates Tp
Apr 2, 1970				Res. E.	William R. Taber Jr.				J. W. Morgan
22131	"			et al	et al	887	560		Lot 4 Mauremont Ave, Prager City, near City
" 10, 1970	"			W. Glenn	H. Keith Crawley				City, near City
23286	"				et al	888	479		Lot 4750 St. (Parker Ave)
" 24, 1970	"	Annie Belle W.		et al	Refusa M. Morgan				
23734	"	E. E. Sr.			et al	889	44		Lots 67 Blue Ridge Dr
" 30, 1970	"				Joyce D. Saunders				Langley Hgts.
23895	"	Cecil L.			Marie B. Ballenger	889	115		Lot 56 Hawthorne Lane
May 1, 1970	"				Western Auto Associates Store				
24074	"			W. W.	Mactucker, Inc. d/b/a	889	249		Lease near Part Lot 11.
" 5, 1970	"				et al				Rd. Chick Springs Tp.
24344	"			W. Glenn	et al	889	373		Lot 2 + Part Lot 3 White Oak
May 7, 1970	"				Edwin L. Reynolds				Less 1.03 acres, Paris mt. Tp.
24539	"			W. Glenn	Hayward Harrison	889	481	17.19	Acres Wunta Bridge Rd.
May 11, 1970	"								Hawkins
25022	"	Harriett L.			Perry Dayton	890	53		Tract 9 = 17.19 acres Est. G. B.
May 15, 1970	"				et al				Rd. Ranchia
25253	"			W. Glenn	et al	890	186		Lot 253 Beck Ave. Augusta
May 19, 1970	"				Charles E. Reimke				(Old Buncombe Rd.)
26071	"			James Barney	Gertie W. Hawkins	890	592		Part Tract 2, U.S. Hwy. 25,
" 28, 1970	"				et al				Furminston area.
26126	"	Annie W.			James Douglas Potrat,	890	647		Lot 8 Sec. 2, Delray Cir.
May 29, 1970	"			Gertie W.	et al	891	45		
26105	"				Greenville County				
May 29, 1970	"			Harold H.	et al	891	45		Petition
"	"								
"	"			Ivory M.	et al	891	45		
"	"			M. Ruth,	et al	891	45		

DIRECT or GRANTOR Index to Deeds - Greenville County, S. C.

Open at Proper Tab according to First Letter or Letters of Name and refer to Buff Sub-Index sheet for page reference.

KEYS PRINTING CO.

FILE NUMBER DATE OF RECORD	GRANTORS FAMILY NAMES	GIVEN NAMES ABCDEFGHIJ	GIVEN NAMES KLMNOP	GIVEN NAMES QRSTUVWXYZ	GRANTEES	BOOK	PAGE	No. OF ACRES	BRIEF DESCRIPTION, LOCATION, ETC. (NOT WARRANTED)
26105 May 29, 1970	Hawkins		J. Boone, etal		Greenville County	891	45	}	
"	"	Barney S. etal			" "	891	45		Petition
"	"	Annice B. etal			" "	891	45		
"	"	Linda K. etal			" "	891	45		
"	"	Harold R. etal			" "	891	45		
26589 June 4, 1970	"			W. Glen, etal	C. Herman Bagwell, Jr. etal	891	235		Extn., Grant sp. Lot 29 White Horse Rd.
28261 June 24, 1970	Hawkins		Lida H.		James Arnold Trotter	892	598		Paik Lot 43 Davis St., Sans Souci
28474 " 25, 1970	"			W. Glenn etal	Claude H. Bagwell, Jr. etal	892	648		Lot 28 White Horse Rd Extn.
89 July 1, 1970	"	Alfred E. etal		Robert E. etal	Jed B. Buntun	893	256		Tract McDade St.
828 " 10, 1970	"		Jertie W.		Duke Power Co.	894	17		Right of Way
1020 July 14, 1970	"	etal Gary A. etal			Frances K. Altom, etal	894	119		Kenmore Dr., Rockvale, Grant sp. Lot 94 Sec. 1, con. Rockvale &
"	"	Betty G. etal			" " " "	894	119		" " " " " "
1841 July 23, 1970	"			etal Reba H. etal	Luther Monroe Smith, etal	894	478		Lot Tryon ave. Paris Mt. sp.
4339 Aug 21, 1970	"			W. D. etal	Taylor's Fire & Sewer Dist	896	573		R120 Dn. Thornwood Acres.
" 24, 1970	"		L. M.		Kenneth D. Rader	896	650		Lot 85 Sec. 2, Leafwood
5312 Sept 2, 1970	Hawkins	Harold H. etal	Ivery M.		Harold R. Hawkins, etal	897	450	.574	Paris Mt. sp. Acres = part of Tract 10

DIRECT or GRANTOR Index to Real Estate Deeds - Greenville County, S. C.

Open at Proper Tab according to First Letter or Letters of Name and refer to Buff Sub-Index sheet for page reference.

KEYS PRINTING CO.

FILE NUMBER DATE OF RECORD	GRANTORS FAMILY NAMES	GIVEN NAMES ABCDEFGH	GIVEN NAMES IJKLMNO	GIVEN NAMES PQRSTUVWXYZ	GRANTEES	BOOK	PAGE	NO. OF ACRES	BRIEF DESCRIPTION, LOCATION, ETC. (NOT WARRANTED)
5784 Sept. 9, 1970	Hawkins	George Wynn			Fred B. Beiers, etal	898	9		Part Lot 6 Burdine Dr Culub Rd. Burdine Dr
"	"	"	"		J. Kay Beiers, etal	898	10		Part Tract 6 cor. Lions
6735 Sept. 18, 1970	"	J. R.			Shields M. Cochran	898	573	1	acre Prop. Mack S. Cochran
6734 Sept. 18, 1970	"	"			Neil Arthur Cochran	898	574	1.45	acres
6733 Sept. 18, 1970	"		Marion M.		James R. Wilson, Jr.	898	575		Lot Garrett Dr (Webb Rd.) Glassy Mt. Sp.
6732 Sept. 18, 1970	"	Charles E & Lula Mae			Andrew Mc Colure	898	604		Lot Landrum - Oak Rd. Hwy. # 414.
6904 " 21, 1970	"	Charles E. Monarch H., et al			Hattie Ethel H. Ross	898	625		Int. 2.1 Acres State Hwy. # 414.
6903 " 21, 1970	"	Monarch H., et al			Bobby Dean Henson	898	635		Int. 1.81/100 Acre, State Hwy. # 414.
6905 " 21, 1970	"	Monarch H., et al			Jackie Lewis Henson	898	637		Int. 1.9 Acres State Hwy. # 414.
6902 " 21, 1970	"	Monarch H., et al			Sallie H. Smith	899	7		Int. 5.1 Acres State
8031 Oct. 2, 1970	"	Handl R. & Linda K.			Jerry M. Hawkins et al	899	514	1	acre + 0.574 Acres = Tract 10-A + 10-B East J. B. Hawkins
8030 " 2, 1970	"	"			"	899	514		In Paris Mt. Sp. Old Paris Mt. Sp.
8030 " 2, 1970	"	Handl R. & Jerry M.			Linda K. Hawkins et al	899	515		Part Tract 10 Hawkins Bank Bates Sp
8545 Oct. 9, 1970	Hawkins			Rex, etal	Anne F. Tabor, etal	900	187		Re-Record, 1/6, Belvue Rd. E. Pass Dr. Western Hill
8708 Oct. 12, 1970	"		James B.		Frank Fazio, II	900	233		Lot 3 + Part Lot 2 Sec. 14 Cyle
10718 Nov. 3, 1970	"	Elizabeth & James Alvin			H. C. Bates	901	645		Lot 1A cor. Boling Rd & H.

DIRECT or GRANTOR Index to Real Estate Deeds - Greenville County, S. C.

Open at Proper Tab according to First Letter or Letters of Name and refer to Buff Sub-Index sheet for page reference.

KEYS PRINTING CO.

()

FILE NUMBER DATE OF RECORD	GRANTORS FAMILY NAMES	GIVEN NAMES ABCDEFGH	GIVEN NAMES IJKLMNO	GIVEN NAMES PQRSTUVWXYZ	GRANTEES	BOOK	PAGE	NO. OF ACRES	BRIEF DESCRIPTION, LOCATION, ETC. (NOT WARRANTED)
10908 Nov. 5, 1970 11298	Hawkins	Bobby L.			M. A. Martin, et al	902	117		1/2 Mc Makin Dr. Bates Sp. Lot 14 cor. Hawkins Cir.
Nov. 10, 1970 "	"	Cecil L., et al			Harry S. Abrams	902	378	}	Part Lot 274 Churchill Cir. Augusta Aeres.
" 12929	"	Florine, et al			" " "	902	378		
Dec. 2, 1970 13972	"	H. Y.			Charles A. Vernon	903	563	3.46	Aeres Bates Sp.
Dec. 14, 1970 18908 1/2	"		L. M.		Betty Seaborn	904	396		Dr. "Country Club Ests." Lot 48 + part Lot 49 Sylvan
Feb. 16, 1971 19043	"	F. R., et al			Taylor Fire & Sewer Dist	908	581		R/W Lake Bates Sp.
Feb. 17, 1971 19144	"	Clyde L.			Richard L. Ward	908	504		Lot Guest St. near Phillips
" 18, 1971 21327	"		Lee		Greenville County Sewer Authority	909	65		Right of way M.D. Rd., Highland Sp.
Mar. 15, 1971	"	C. C., et al			Sam J. Stagg	910	521	41	Acres + 3 Acres Pack
" " 21485	"	H. D., et al	Earl		" " "	910	521		
Mar. 16, 1971 21586	"		Luther & Sammie O.		Gantt Sewer, Police, & Fire Dist	910	637		R/W
" 17, 1971 21808	"		J. C. Sr.		William M. Watta, Jr.	910	644	2.29	Road Fork Shoals Rd. Acres near intersection
" 19, 1971	"	Fletcher Jordan, et al			David B. Brown, Jr.	911	113		
" " 23378	"	Gaynell B. et al			" " " "	911	113	4.24	Acres 21. S. Hwy. # 25
Apr. 7, 1971 25021	"	Carole J. &		Terry J.	Dwight E. Hawkins, et al	912	279		Lot 127 South Forest Ests.
Apr. 26, 1971	"	Frances H. &		H. H.	W. D. Leslie, Inc.	913	479		Rockwood Park City Lot 51 Sunset Dr. (Meyers Dr.)

DIRECT or GRANTOR Index to Real Estate Deeds -- Greenville County, S. C.

Open at Proper Tab according to First Letter or Letters of Name and refer to Buff Sub-Index sheet for page reference.

KEYS PRINTING CO.

FILE NUMBER	GRANTORS FAMILY NAMES	GIVEN NAMES ABCDEFGH	GIVEN NAMES IJKLMNO	GIVEN NAMES PQRSTUWXYZ	GRANTEES	BOOK	PAGE	No. OF ACRES	BRIEF DESCRIPTION, LOCATION, ETC. (NOT WARRANTED)
27547 May 19, 1971	Hawkins			<i>etal</i> W. Glenn	Donnie C. Bryson, <i>etal</i>	915	444		Lot 5 Greystone Dr. Greystone Acres
					MICROFILMED				
					DATE				
956 July 12, 1971	Hawkins	10/11/71 Cornelia + Mendel	#10523	<i>Cancelled</i> Ollie ^{Sam} _{Tim} C.	<i>Lat Bk 3-78</i> Peoples Nat'l Bank	920	168		Real Prop. Agree
2526 July 26, 1971	"	Lewis (C.L.) Clyde			Randolph Arthur Smith	921	238		Sp. Lot near G'ville, Chick Springs
3246 Aug 2, 1971	"			John L.	Eloise J. Hawkins	921	522	15	Acres Ridge Rd, Highland Sp.
7503 Sept 10, 1971	"			W. Glenn	J. Walter Braslin	924	605		Horse Rd. & un-named rd. Paris Mt. Sp. Ext. Tract 2 - 28.30 acres white
8321 Sept 20, 1971	"			Susie J.	Duke Power Co.	925	383		(P/W)
8412 Sept 21, 1971	"		Sr. James C.		William M. Watts Jr.	925	434		Donaldson Center Lot Old Fork Shoals Rd, near
8405 Sept 21, 1971	"			Proctor B. Jr.	Milton R. Long <i>etal</i>	925	448	3.8	Church, & Neal Sp Acres near Milford Baptist
10106 Oct 7, 1971	"			Dale, <i>etal</i> Roger	J. M. Tolison <i>etal</i>	927	43		Lot 16 Sec. II Newry Rd. Avon- dale Forest
"	"			Rebecca	" " "	927	43		
10345 Oct 8, 1971	"		Mamie L.		Arthur M. Hawkins	927	166		Sp. New Hope 1/2 Int. Lot 16 Fortner St., G'ville
11473 Oct 21, 1971	"		Joe E.		Joseph H. McComb	928	75		Ext. Lot 21 Pittman Circle
11959 Oct 26, 1971	"		Joe E.		Packley-Hawkins, Ltd.	928	338		Certification + Jefferson Ex. <i>St. Matthews</i> Est.
12411 Nov 1, 1971	"		M. J.		Loran L. Smart, Jr.	928	585		Lot 216 Sec. 2, Avon. S.C. Mt.

DIRECT or GRANTOR Index to Real Estate Deeds - Greenville County, S. C.

Open at Proper Tab according to First Letter or Letters of Name and refer to Buff Sub-Index sheet for page reference.

KEYS PRINTING CO.

FILE NUMBER DATE OF RECORD	GRANTORS FAMILY NAMES	GIVEN NAMES ABCDEFGHIH	GIVEN NAMES IJKLMNO	GIVEN NAMES PQRSTUVWXYZ	GRANTEES	BOOK	PAGE	NO. OF PAGES	BRIEF DESCRIPTION, LOCATION, ETC. (NOT WARRANTED)
13856 Nov 15, 1971	Hawkins			etal W. Glenn	etal Salmadge E. Hathcock + Telegraph Co.	929	631		Dr. Greystone Acres Tract 2 = 4.23 Acres Greystone
13834 Nov 15, 1971	"			etal W. Glenn	Southern Bell Telephone	929	643		R/W
14463 Nov 22, 1971	"			R. Alvin	Harris D. Cooper (was Rackley-Hawkins Ltd)	930	363		South Front, Ets. Lot 19 E. Belvedere Rd.
14498 Nov 22, 1971	"		Joe E.		Joe E. Hawkins Ltd.	930	360		Certification Deed.
14492 Nov 22, 1971	"		(was Rackley-Hawkins Ltd)		Joe E. Hawkins	930	360		" "
14858 Nov 29, 1971	"		Joe E. Ltd.		etal Robert C. Hawkins	930	518		+ Godfrey Rd. "Kay's Acres" Part Lot 10 Cor. Roper Mt. Rd. Springs Rd.
15117 Nov 30, 1971	"	F. R.			Martha E. Wood	930	618		R/W + easement strip Walker
15577 Dec 1, 1971	"	(was Rackley-Hawkins Ltd)			Co. Exc. Premier Investment	931	134		Lot 114 Sec. II "Hillsborough"
15545 Dec 6, 1971	"			etal Susie J.	H. L. Rosemond	931	171	60	Acres Saluda River Hillsborough
16506 Dec 15, 1971	"		Joe E. Ltd		Ben C. Sanders	931	578		Lot 92 Sec. 1 Old Mill Rd
16889 Dec 15, 1971	"		" " "		etal C. S. Mattox	932	69		Salado Lane + Shadement Lot 50 Sec. 1 100.
"	"		" "		" "	932	69		Dr. Hillsborough
17021 Dec 24, 1971	"		" "		L. Douglas Jr. et al	932	172		near Stranahan, Antist
17107 Dec 24, 1971	"		" " "		etal Arthur D. Smith, Jr.	932	187		at end of Quaker Court, Hillsborough, Mauldin
17129 Dec 24, 1971	"		" "						Lot 116 Sec 2 Liberty Lane, Sec. # 2
17429 Jan 15, 1972	"		Joe E. Ltd			932	216		Partition between Hillsborough Sec 101 Sec "Hillsborough" Mauldin
						934	108		Lot 81

DIRECT or GRANTOR Index to Real Estate Deeds - Greenville County, S. C.

Open at Proper Tab according to First Letter or Letters of Name and refer to Buff Sub-Index sheet for page reference.

KEYS PRINTING CO.

FILE NUMBER DATE OF RECORD	GRANTORS FAMILY NAMES	GIVEN NAMES ABCDEFGHIJ	GIVEN NAMES KLMNO	GIVEN NAMES PQRSTUVWXYZ	GRANTEES	BOOK	PAGE	No. OF ACRES	BRIEF DESCRIPTION, LOCATION, ETC. (NOT WARRANTED)
19431 Jan-18-1972	Hawkins	F. R.			sewer District Taylors Fire and	934	149		R/W Deed Bk 104 pg 162, Lane, Hillsborough, Mauldin
20065 Jan-24-1972	"			Joe E. Ltd.	Walter T. Brown	934	434		Lot 133 Sec. 3 Liberty "Hillsborough" Sec 3
20061 Jan-24-1972	"			"		934	417		Amendment Restrictions Pass Dr. Western Hill
20170 Jan-25-1972	"			"	etal Steven H. McAlister	934	482		Lot 24 Sec. 1 + 2 El Mauldin
20675 Jan-31-1972	"			"	Danco, Inc.	935	180		Lot 104 Sec. 2 "Hillsborough" Hillsborough, Mauldin
22174 Feb 17, 1972	"			"	etal Anthony H. Dalske	936	381		Lot 128 Sec. 2 Basswood Dr. Hillsborough, Mauldin
22708 Feb 24, 1972	"			"	etal Jenny R. Davenport	937	35		Lot 69, Sec. 2, Quaker Court
22825 Feb 24, 1972	"			"	City of Greenville	937	59		Waterline etc, Indecist + Basswood Dr, Liberty Lane of
"	"			"	" " "	937	59		Winston Lane, Capwood + Winder Dr, (Memorial Dr. Extra) O'Neal
22915 Feb 25, 1972	"	Flossie ^{E.}			Mendel J. Hawkins	937	110		Part Lots 7 + 10 Green, O'Neal, Hillsborough, Sec. 2, Mauldin
23680 Mar 3, 1972	"			Joe E. Ltd	Suddeth Bldg, Inc District Comm	937	442		Lot 105, Lancerway Dr. 372
24572 Mar 15, 1972	"	A. W. + Marie		H.	Beria Public Service	938	303		R/W - See Deed BK- 304 pg
24953 Mar 17, 1972	"	Cancelled A. W. + Marie		# 30324 et al 4/8/72 W. Glenn	SAT 7-224 Se. Co.	938	463		Assignment of Lease, "Belle Meade"
25047 Mar 20, 1972	"	Clyde M. + James		jr a.	Clyde M. Hawkins Jr. (of Greenville County)	938	531		Lot 48 Williamsburg Dr.
25381 Mar 22, 1972	"	(same as George Wynn Hawkins)			School District	939	39		Lot Livia Club Rd Hwy 320, Paris Mt. Dr.
26370 Mar 31-1972	"			W. Glenn	Ernest Larry Sutherland	939	633	.32	Ache Tryon Ave (Hall over

DIRECT or GRANTOR Index to Real Estate Deeds - Greenville County, S. C.

Open at Proper Tab according to First Letter or Letters of Name and refer to Buff Sub-Index sheet for page reference.

KEYS PRINTING CO.

FILE NUMBER DATE OF RECORD	GRANTORS FAMILY NAMES	GIVEN NAMES ABCDEFGHIJ	GIVEN NAMES KLMNOP	GIVEN NAMES QRSTUVWXYZ	GRANTEES	BOOK	PAGE	No. OF ACRES	BRIEF DESCRIPTION, LOCATION, ETC. (NOT WARRANTED)
26856 Apr. 5, 1972	Hawkins	F. R.			J. O. Hammett, et al	940	262		Lot Walker Springs Rd.
26817 Apr. 5, 1972	"	Was Rackley-Hawkins Ltd.) Joe E. Ltd.			et al Laodore E. Sanders	940	172		Lot 101 Sec. II "Hillsborough"
29263 Apr-10-1972	"	C. L. +	H. R. Michael + Patricia		Greenville County et al	940	524		P. titin Bonne Berea
28017 Apr. 14, 1972	"				McCombs Enterprises Linda C. Edwards	941	213		Lot 22 Sametta Court, Terce of Lease
29520 May 2, 1972	"				et al W. Glenn Carolina Fed. S & L.	942	309		Conditional Assignment
29519 May 2, 1972	"	#25170 4-9-74	Cancelled Donnie S. Lankersley RMC		et al Herbert J. Wright	942	311		Partnership Agree. Forest
29863 May 4, 1972	"				McCombs Enterprises John T. Trust	942	411		Lot 7 Sec. I Berea to Royal Hunt class
32264 May 26, 1972	"				et al W. Glenn Carolina Fed. S & L Enterprises	944	501		Conditional Assign of Lease
32294 May 26, 1972	"				" " Harold Butler	944	499		Lease
33079 June 5, 1972	"				James Edwin Mabry	945	383		Power of Atty Highland Tp.
33448 June 16, 1972	"	Eriko			et al Carol S. Crooks	946	336	15	Apex Ridge Rd. Dr. "Hillsborough"
34578 June 19, 1972	"	Claise J. A.	John L. Ltd.		et al Joe E.	946	433		Lot 57 Sec. 2 Basswood
34894 June 22, 1972	"	F. R.			Duke Power Co. Co, Inc.	946	627		R/W Bennett St, Less Strip
126 July 5, 1972	"				et al W. Glenn First Piedmont Mtg.	947	568		Int. Lot cor. Park Ave. +
465 July 7, 1972	"				et al McCombs Enterprises George R. Reeves	948	235		Lot 4, Sect, Berea Forest + Subdiv. Land, "Hillsborough"
626 July 10, 1972	"				et al Was Rackley-Hawkins, Ltd. Joe E. Ltd.	948	351		Lot 74, Sec. 2 Comp. Lumbering Co.

DIRECT or GRANTOR Index to Real Estate Deeds - Greenville County, S. C.

Open at Proper Tab according to First Letter or Letters of Name and refer to Buff Sub-Index sheet for page reference.

KEYS PRINTING CO., GREENVILLE, S. C.

FILE NUMBER DATE OF RECORD	GRANTORS FAMILY NAMES	GIVEN NAMES ABCDEFGHIJ	GIVEN NAMES JKLMNO	GIVEN NAMES PQRSTUVWXYZ	GRANTEES	BOOK	PAGE	No. OF ACRES	BRIEF DESCRIPTION, LOCATION, ETC. (NOT WARRANTED)
745 July 10, 1972	Hawkins				J. W. Griffith etal	948	373		Lot 140; Sec 3, Hillsborough, Dy. Hillsborough Mauldin
841 July 11, 1972	"				Jack H. Irwin Jr, etal	948	444		Lot 129, Sec. 2, Braswood Hillsborough, Mauldin, Austin
1386 July 17, 1972	"				Edward W. Betterley etal	949	182		Lot 14, Sec. 1, Candlewood Court, of Douglas Hawkins
2559 July 27, 1972	"				Barbara H. Hawkins etal	950	225		Lot near 1st road prop Dy. Hillsborough Mauldin
2611 July 27, 1972	"				Daniel F. Page etal	950	239		Lot 106, Sec. 2, Lancelot
2911 July 31, 1972	"				Bobby J. Jones etal	950	395		Lot 21, Pittman Circle Court Hillsborough, Mauldin
2935 July 31, 1972	"				Jonathan D. Smith etal	950	434		Lot 155, Sec. III, Cadewood "Aven Park"
2910 July 31, 1972	"				Erwin Pruitt etal	950	396		Lot 148, Marlowe Lane Court + Lane Way Hillsborough
2908 July 31, 1972	"				Roger N. McKinney etal	950	397		Lot 67, Sec. 2, Co. Quaker
3062 Aug 1, 1972	"				Inc. Enterprises Billy E. Burnett etal	950	475		Lot 24 "Terra Bonne" Lane Hillsborough, Mauldin
4189 Aug 11, 1972	"				Joe E. Arnold etal	951	460		Lot 164, Sec. III, Liberty Circle "Bever Forest"
4512 Aug 15, 1972	"				Joe E. Cooper etal	952	16		Lot 84, Sec. 2, Bever Forest 25 + 276
4946 Aug 17, 1972	"	Frank			Reba H. Hawkins Jr, etal	952	205	23	Acres R/W Hwy U. "Terra Bonne"
5138 Aug 21, 1972	"				John Thomas Owens etal	952	458		Lot 23, Samitta Circle
5240 Aug 21, 1972	"					952	393		Restoration "Bever Forest"
5328 Aug 22, 1972	"				Gary P. Smith etal	952	388		Lot 15, Sec. 2, Liberty

DIRECT or GRANTOR Index to Real Estate Deeds -- Greenville County, S. C.

Open at Proper Tab according to First Letter or Letters of Name and refer to Buff Sub-Index sheet for page reference.

KEYS PRINTING CO., GREENVILLE, S. C.

FILE NUMBER DATE OF RECORD	GRANTORS FAMILY NAMES	GIVEN NAMES ABCDEFGHIH	GIVEN NAMES IJKLMNO	GIVEN NAMES PQRSTUVWXYZ	GRANTEES	BOOK	PAGE	NO. OF ACRES	BRIEF DESCRIPTION, LOCATION, ETC. (NOT WARRANTED)
5742 August 14, 1970 6532	Hawkins	A. W.			Jane H. Dover et al	953	15		Austin Tp. Lat. Stakes Rd. Sville
Aug. 31, 1972 6691	"		Joe E. Ltd.		Lloyd A. Davis et al	953	597		Dr. "Hillsborough" Lot 123 Sec. II Basswood
Sept. 1, 1972 6901	"		Wade H. Stephens Jr. by	Ray D., et al	Samuel C. Friddle et al	954	60		"Whispering Pines" Lot 8 Oak Hill Dr.
Sept. 5, 1972 6833	"		Joe E., Ltd		Jacob T. Craven et al	954	167		Hillsborough Lot 139 Sec. III Winston Ct.,
Sept. 5, 1972 7702	"		" "		Robert D. Wood et al	954	202		Hillsborough, Maulden Lot 107 Sec. 2 Libby Lane,
Sept. 12, 1972 "	"		Maria et al		H'ville County	955	56		Petition
" 7938	"		Lee et al		" "	955	56		
Sept. 14, 1972 "	"			W. Glenn	Robert E. Skelton	955	176		between Caesars Head + Table Rock 1/2 Int. 350 Acres Matthews Creek
" 7939	"			"	" " "	955	176		Cleveland Tp.
Sept. 14, 1972 "	"		Harry A. et al		W. Glenn Hawkins	955	175		Crnk between Caesars Head and Int. 350 Acres Matthews
" 9031	"		" "		" " "	955	175		Table Rock Cleveland Tp.
Sept. 25, 1972 9203	"		Orine Crain		Carroll H. Hawkins	956	189		Baptist Church Highland Tp. Lot Crain Rd. near Pleasant Hill
Sept. 26, 1972 9478	Hawkins	Anne E. +		William W.	Hilbert F. Barbley et al	956	268		Cardinal Park Lot 40 + 41 Cardinal Dr.
Sept. 28, 1972 9753	"			Ray D. Enterprises, Inc.	James William Lewis	956	407		Lot 1 Mark Drive "Ailey Estates" Sec. I
Sept. 29, 1972 9757	"		McCombs		William M. Rose, et al	956	473		Lot 3 Watkins Rd. "Berea Forest" Lane "Hillsborough" Sec. III
Sept. 29, 1972	"		Joe E., Ltd		Douglas F. Falls, et al	956	464		Lot 162 Windage Ct. + Libby

DIRECT or GRANTOR Index to Real Estate Deeds -- Greenville County, S. C.

* Open at Proper Tab according to First Letter or Letters of Name and refer to Buff Sub-Index sheet for page reference.

KEYS PRINTING CO., GREENVILLE, S. C.

FILE NUMBER	GRANTORS FAMILY NAMES	GIVEN NAMES ABCDEFGH	GIVEN NAMES IJKLMNO	GIVEN NAMES PQRSTUWXYZ	GRANTEES	BOOK	PAGE	No. OF ACRES	BRIEF DESCRIPTION, LOCATION, ETC. (NOT WARRANTED)
DATE OF RECORD									
9758 Sept. 29, 1972	Hawkins			Joe E., Ltd	John B. Sutton, etal	956	463		"Hillsborough Sec. III" Lot 160 Libby Lane
9759 Sept. 29, 1972	"			" "	Michael D. Stroud etal	956	471		"Hillsborough Sec. III" Lot 153 Libby Lane
10262 Oct. 4, 1972	"			" "	C. Lamar Uptagrafft etal	957	113		"Hillsborough Sec. 3" Mauldin Lot 136 Libby Lane
11702 Oct. 18, 1972	"	Barbara	Batson, etal		Lee. Batson, etal	958	192		Lot 4 Morning Dale Dr. II
12008 Oct. 20, 1972	"			McCombs Enterprises, Inc.	James A. McConnell etal	958	370		Lot 30, Bera Forest, Sec.
12125 Oct. 24, 1972	"			" "	Henry Wayne Bennett etal	958	451		Lot 5 "Shamrock Acres" Dr. "Hreystone Acres"
12495 Oct. 26, 1972	"			W. Glenn	Harris D. Oakes, etal	958	641		Lot 13 (2.55 Acres) Hreystone Green.
12820 Oct. 30, 1972	"			Mendel T.	Michael Wings Jones etal	959	127		Part lot 7 + 10 Arch Dr., near Valley, City.
12897 Oct. 30, 1972	"			Joe E. etal	Oscar L. Rosemond etal	959	119		Lot 336 Pacific Ave, Pleasant Taylors.
14004 Nov. 9, 1972	"			McCombs Enterprises, Inc.	Watson B. Keefer, Inc.	960	110		Lot 4 Antilley Rd. near
14335 Nov. 13, 1972	"			Wallace H. etal	United Machine Works, etal	960	272	} 23	Acres Wallace H. + Reba Hawkins Property
"	"			Reba H. etal	" " " "	960	272		
14657 Nov. 16, 1972	"			Joe E. etal	Duke Power Company	960	512		R/W Sec. III "
15021 Nov. 20, 1972	"			Joe E., Ltd.	Cordell P. Porter, etal	960	136		Lot 135 Libby Lane "Hillsborough"
15241 Nov. 22, 1972	"			Joe E., etal	Dale P. Cannon, etal	961	125		Lot 22 Monaghan
16345 Dec. 4, 1972	"			W. Glenn etal	Harold Butler Enterprises, Inc. #592, Inc.	962	170		Lease - S. C. By...

DIRECT or GRANTOR Index to Real Estate Deeds -- Greenville County, S. C.

Open at Proper Tab according to First Letter or Letters of Name and refer to Buff Sub-Index sheet for page reference.

KEYS PRINTING CO., GREENVILLE, S. C.

FILE NUMBER DATE OF RECORD	GRANTORS FAMILY NAMES	GIVEN NAMES ABCDEFGHIJ	GIVEN NAMES KLMNOP	GIVEN NAMES PQRSTUVWXYZ	GRANTEES	BOOK	PAGE	No. OF ACRES	BRIEF DESCRIPTION, LOCATION, ETC. (NOT WARRANTED)
16328 Dec. 4, 1972	Hawkins	Frank H.		Cooper Ruth	Ralph Edward Hayer	962	99	4.32	City Acres Poinsett Hwy, near Forest" Sec. 1
16984 Dec. 11, 1972	"		M ^c Combs	Enterprises, Inc.	Carroll E. Epps, et al	962	482		Lot 15 Watkins Rd. "Berea" + U.S. Hwy 11 - Warranty Deed
18097 Dec. 21, 1972	"			Paul	Lima Church of God, Dr. et al	963	363		Lat Bencombe Rd (U.S Hwy 25) Paris mt. Tp.
18158 Dec. 22, 1972	"		John S. et al		Harold E. Cunningham,	963	412	1.18	Acres Paris School Rd., + 40 acres Old Lawrence Rd.
18533 Dec. 29, 1972	"			Ruby Lee C.	Commer Mobile Homes	964	63		Consent + Waiver Mobile Home
19300 Jan. 5, 1973	"		Joe E. Ltd.		James A. Presler, et al	964	336		Lot 137 Sec. 3 "Hillsborough"
19525 Jan. 10, 1973	"		" "		City of Mauldin	965	475		Release
19678 Jan. 12, 1973	"		Bruce Melvin		Ray P. Deaton	964	569		"Monteideo" Bates Sp. Lot 23 E. Scenic Dr.
20178 Jan. 12, 1973	"	Frederick		Peggy J.	S.C. Nat'l BK.	965	142		Real prop. Agree.
20284 Jan. 18, 1973	"			W. Glenn et al	First Trust, Ltd	965	199	350	Table Rock, west of Hill Hwy, Cleveland Tp. Acres between Caesar's Head + Sec. 1
20476 Jan. 19, 1973	"		M ^c Combs	Enterprises, Inc.	Johnny R. Clark, et al	965	235		Lot 2 Watkins Rd. "Berea Forest"
20768 Jan. 23, 1973	"	Cancelled Dannie S. Lankford	7-13-93	#45502	Sat BK 142-1221	965	457		Real Prop. Agree.
"	"	Cancelled Dannie S. Lankford	7-13-93	#45502	Sat BK 142-1221	965	457		
21146 Jan. 26, 1973	"		Jennie Mae, et al	Enterprises, Inc.	Michael A. Dunham	965	614		"Berea Forest" Lot 14 Watkins Rd. Sec. 1 Hart Tp.
21158 Jan. 26, 1973	"		M ^c Combs		Joe E. Hooper, et al	965	648		Part Lot 1 (3.84 Acres Tract) Sec. 3 Mauldin
21574 Feb. 1, 1973	"		Nellie S.		Kenneth J. Brannon,	966	288		Lot 159 Libby Lane, Hillsborough "Vaughn Hgts."
21764 Feb. 2, 1973	"		Joe E., Ltd.		Imperial Properties, Inc.	966	427		Lots 7 thru 12 + part Lot 13

DIRECT or GRANTOR Index to Real Estate Deeds - Greenville County, S. C.

Open at Proper Tab according to First Letter or Letters of Name and refer to Buff Sub-Index sheet for page reference.

KEYS PRINTING CO., GREENVILLE, S. C.

FILE NUMBER	DATE OF RECORD	GRANTORS FAMILY NAMES	GIVEN NAMES ABCDEFGHIJ	GIVEN NAMES KLMNO	GIVEN NAMES PQRSTUVWXYZ	GRANTEES	BOOK	PAGE	No. OF ACRES	BRIEF DESCRIPTION, LOCATION, ETC. (NOT WARRANTED)
22213	Feb. 7, 1973	Hawkins		Joe E. Ltd.		English, etal Edward Alexander	967	07		Hillsborough Lot 131 Shadewort Dr. Sec. 3
22559	Feb. 9, 1973	"		ME Combs Enterprises Inc.		etal Charles C. Finley	967	73		Berea Forest Sec. II Lot 31 Berea Forest Circle
22891	Feb. 13, 1973	"		Joe E. Ltd.		III, etal George F. Latimer	967	245		Hillsborough, Sec 3, Meulden Lot 157 Windage Court, + Walter S. Griffin
23270	Feb. 16, 1973	"			W. Glenn	Royal Venture Incorp.	967	431	6.17	acres prop. John T. Douglas Belle Meade near City
23212	Feb. 16, 1973	"		Margaret		Clayde M. Hawkins Sr.	967	475		Lot 48 Williamsburg Dr.
23370	Feb. 20, 1973	"	Cancelled Dannie S. Lankford 8-18-78		etal #5440	Bank of Amer.	968	5		Real prop. Agree.
"	"	"	Cancelled Dannie S. Lankford 8-18-78		etal #5440	" " "	968	5		" " "
23733	Feb. 22, 1973	"		Joe E. etal		Works of the City of Sully, S.C. Commissioners of Public	968	137		Watkins Rd. + Sulphur Spr. Rd. R/W to maintain Water Meters, "Regency Manor"
"	"	"		" " "		" " "	968	137		" " "
23986	Feb. 26, 1973	"			W. Glenn etal	altd partnership Aladdin Manor,	968	289		near City Lot White Horse Rd (250)
24190	Feb. 27, 1973	"		Frank etal		Marion S. Smith, etal	968	392		Boundary Line Agree. Belle Terre Area.
24330	Feb. 27, 1973	"		Barbara D.		Ray H. Stovall, etal	968	459		Lot 12 Green Leaf Lane, Watkins Rd. Paris Mt Tp.
24902	Mar. 6, 1973	"		Joe E. etal		Direct Oil Corp.	969	183	3.77	lots, on Sulphur Spr. Rd + Vista - Quit Claims
25228	Mar. 15, 1973	"		Elizabeth etal		Robert W. Ramsey Enterprises, Inc.	970	145		lots 18 + 19 Belk. D. Beaman lot prop. of Joe E. Hawkins, altd
25287	Mar. 15, 1973	"		Joe E.		Joe E. Hawkins	970	148		Lot 31 Paris Mt. Tp. also Lot (Riverwood) Dr., near City
"	"	"		" "		" " "	970	148		" " "

DIRECT or GRANTOR Index to Real Estate Deeds -- Greenville County, S. C.

33

Open at Proper Tab according to First Letter or Letters of Name and refer to Buff Sub-Index sheet for page reference.

KEYS PRINTING CO., GREENVILLE, S. C.

FILE NUMBER DATE OF RECORD	GRANTORS FAMILY NAMES	GIVEN NAMES ABCDEFGH	GIVEN NAMES IJKLMNO	GIVEN NAMES PQRSTUWXYZ	GRANTEES	BOOK	PAGE	NO. OF ACRES	BRIEF DESCRIPTION, LOCATION, ETC. (NOT WARRANTED)
26022 MAR. 11, 1973	Hawkins				Dist Comm Berea Public Service	970	221		Forest Sec. 1+2 also R/W all pipelines etc Berea Sec I
26275 MAR. 26, 1973	"				McCombs Enterprises, Inc. William E. Jewell, et al	970	361		Lot 8, Wathins Rd. Berea Forest "Lake Don"
27261 MAR. 27, 1973	"				Joe E. Joseph W. McCombs	971	281		lots 4, 5, 6, 10, 11, 12, 13, 14 + 15 Victor Monaghan Mill
27464 MAR. 30, 1973	"				Ray D. New Horizon Home, a Partnership	971	462		Lot C. Bicornal Dr., near
27841 MAR. 30, 1973	"				Joe E. Joseph W. McCombs	971	403		Lot, Wathins Rd. Brandon
28215 APRIL 3, 1973	"				W. H. Aaron Wanda K. Holder	971	630		lot. lot 232 Saco St. Sec. 2 Oakvale Farms, East Tp
28375 APRIL 5, 1973	"				Nannie W. Ray E. Richard Presaley, et al	971	999		Lot 38 Unnamed Rd.
28910 APRIL 6, 1973	"				McCombs J. B. Forester, Jr. et al	972	96		Lot 10, Richmond Hills, Sec. 4
29039 APRIL 11, 1973	"				Joe E. et al Doman Corp., Inc.	972	439		Lot Wathins Rd. Basin Mt. Tp Buncombe Rd, Parker Rd, Honeycreek Dr
29164 APRIL 12, 1973	"	Frank B. T.			Ruth C. Comm. of Public Works of City of Greenville	972	501		Water lines, mains etc.
29591 APRIL 13, 1973	"	Cecil L.			Grant Sewer, Police & Fire District	972	601		Right of Way (8-4-4)
29778 APRIL 19, 1973	"	Clyde L. Jr.			et al Marshall E. Col,	972	861		R/W (8-4-3) Buena Vista, Park A. Lots 1, 2 + 3 Mayflower St "Paramount Park"
30169 APRIL 20, 1973	"				Luther E. & Sammie O. James E. Wright	973	1		Lot 95 Mayo Dr. "Berea Forest"
31102 APRIL 24, 1973	"				McCombs Enterprises Ted L. Lawson, et al	973	179		Lot 9 Wathins Rd. Sec. 1 Hawkins Rd., Bates Tp,
31102 MAY 2, 1973	"	Bobby L.			Michael H. Burns, et al	973	731		Lot Co. Mc Mahin Rd. &

DIRECT or GRANTOR Index to Real Estate Deeds -- Greenville County, S. C.

Open at Proper Tab according to First Letter or Letters of Name and refer to Buff Sub-Index sheet for page reference.

KEYS PRINTING CO., GREENVILLE, S. C.

FILE NUMBER DATE OF RECORD	GRANTORS FAMILY NAMES	GIVEN NAMES ABCDEFGHIJ	GIVEN NAMES KLMNO	GIVEN NAMES PQRSTUVWXYZ	GRANTEES	BOOK	PAGE	NO. OF ACRES	BRIEF DESCRIPTION, LOCATION, ETC. (NOT WARRANTED)
31091 May 2, 1973	Hawkins			Joe E. Ltd.	Benjamin K. Dorn Partnership	973	649		III Lot 132 "Hillsborough" Sec, + Duchett St. Ft. Linn.
31038 May 2, 1973	"			Ray D.	Sam Enterprises, a	973	659		Lots 1, 2 + 3 Co. Mulliver St.
31048 May 2, 1973	"	Bobby E.			Michael W. Burns	973	762		Lot 3 Hwy # 25 B-1 "Dove Estate"
33287 May 21, 1973	"	Barbara D.			William M. Putnam	975	73		Lot 361 Hiabach Rd. Sec.
33374 May 22, 1973	"	C. Ltd			Wille County	975	107		Petition Sec. III
33889 May 25, 1973	"	Barney		Joe E. Ltd.	William T. Dupree, Ltd	975	328		Lot 142, Hillsborough
33888 May 25, 1973	"			E. P. Ltd	Richard W. Styles Ltd	975	373	}	Lot 46, Pinnacle Dr. + Pavilion Dr. Green Forest, Sec. C
"	"			Williams Ltd	" " " "	975	373		
"	"			Thelma T.	" " " "	975	373		
34907 June 4, 1973	"	Dany A.			Ronald P. Harnden, Ltd	976	12	9.78	acs. MS Kuttich Rd. "Hillsborough" Sec. 3
35509 June 8, 1973	"			Joe E. Ltd.	William H. Snyder, Ltd	976	314		Lot 130 Shadcrest Dr.
35736 June 11, 1973	"			James B. Sandra C.	Dube Power Co.	976	532		R/W "Hillsborough" Sec. III
36747 June 20, 1973	"			Joe E. Ltd.	Wayne E. Huffer, Ltd	977	202		Lot 152 Dobby Lane Ave. Map 1, Camilla Park Mills St.
37086 June 22, 1973	"	Douglas A. + Naomi			David E. Parham, Ltd	977	429		Lot 31 Cor. Beatrice St. + Flora
37462 June 26, 1973	"	Annie E.			Paul M. Keenan, Ltd	977	670		Tract 3 = 7.28 ACS. Buncombe Co. By III
37971 June 29, 1973	"			Joe E. Ltd.	David C. Blouner, Ltd	977	25		Lot 138 Winter Court, Hillsborough
66 July 8, 1973	"			Ralph D. Esch.	James Hardy, Ltd	977	99		Lot, Cor. Ruff St. Hillsborough

DIRECT or GRANTOR Index to Real Estate Deeds -- Greenville County, S. C.

33
()

Open at Proper Tab according to First Letter or Letters of
Name and refer to Buff Sub-Index sheet for page reference.

KEYS PRINTING CO., GREENVILLE, S. C.

FILE NUMBER	GRANTORS FAMILY NAMES	GIVEN NAMES ABCDEFGHIJ	GIVEN NAMES KLMNO	GIVEN NAMES PQRSTUVWXYZ	GRANTEES	BOOK	PAGE	NO. OF ACRES	BRIEF DESCRIPTION, LOCATION, ETC. (NOT WARRANTED)
1173					Co., Inc.				
July 12, 1973 2263	Hawkins			W. A. Jones	First Piedmont Mtg.	979	105		St. James part City Int. Lot on Park Ave. + Bennett Hagstone Acres
July 23, 1973 2420	"			" "	Pho S. Hensley, et al	979	563		Lot 10 = 2.84 Acs. Hagstone Acres
July 24, 1973 2772	"			Joe E. Enterprises, Inc.	P. F. Thompson	979	674		Riversdale Lot 41 Riverside Dr. "Hillborough" Sec. III
July 27, 1973 3673	"			Joe E., et al.	Harold J. Smith, et al	980	105		Lot 146 Liberty Lane
Aug 3, 1973 3672	"	Annice B.			Harold H. Hawkins et al	981	23		Paris Mt. Tp. Tract 9 = 11.67 Acs.
Aug 3, 1973 3671	"	"	"		" " " "	981	42		Brook's Creeks, Paris Mt. Tp. Part Tract 6 = 6.87 Acs.
Aug 3, 1973 3723	"	"	"		Rose Ann Williams	981	43		mt. Tp. Part Tract 6 = 6.87 Acs. Paris "Bona Forest, Sec. II
Aug 6, 1973 3773	"			Enterprises, Inc. M. Comb.	Enterprises, Inc. Joe E. Hawkins	981	88		Lots 27, 28, 114 + 115
Aug 6, 1973 3872	"			Monarch		981	103		Claude Henson + Clyde Henson Affidavit regarding sale of
Aug 6, 1973 "	"			Joseph + Walter	Michael H. Hawkins	981	213		Int. Tract 1 = 0.53 Acs. Wild Orchard Rd. + Tract
" 4620	"			Michael + Dana Mae	" " "	981	213		2 = Lot 14 Dell Cir., Brounsgreen
Aug 14, 1973 "	"			Lewis Hawkins H	Green Fed. S. + L. Loan	981	619		Real Prop. Gen.
" 4794	"			Lewis Hawkins, et al	" " "	981	619		
Aug 15, 1973 5327	"			James Barney	H. Milton Williams, et al	981	697	3.2	ACS. U. S. Hwy. 25
Aug 21, 1973 5799	"	formerly Beckley Hawkins, et al.		W. Glenn	Greenville County	982	170		Petition Hillborough Sec. III
Aug 24, 1973	"			Joe E., et al	John B. Miller, et al	982	421		Lot 145 Liberty Lane,

DIRECT or GRANTOR Index to Real Estate Deeds - Greenville County, S. C.

Open at Proper Tab according to First Letter or Letters of Name and refer to Buff Sub-Index sheet for page reference.

KING PRINTING CO., GREENVILLE, S. C.

FILE NUMBER DATE OF RECORD	GRANTORS FAMILY NAMES	GIVEN NAMES ABCDEFGHIJ	GIVEN NAMES JKLMNO	GIVEN NAMES PQRSTUVWXYZ	GRANTEES	BOOK	PAGE	NO. OF ACRES	BRIEF DESCRIPTION, LOCATION, ETC. (NOT WARRANTED)
6192 Aug. 29, 1973	Hawkins		Mrs. Eugenia		Millard Hawkins, et al Machinery Co, Inc.	982	713	5.46	Chick Spp. Tp. Acs. near Reid School Rd. Spp Rd
6182 Aug. 29, 1973	"		McComb Rentals, Inc.		Robinson Laundry & Cleaners	982	718		Shot Farm Lane, det Sulphur
6491 Aug. 29, 1973	"		Joe E. Ltd.		Thomas H. Kicher, et al	983	70		lot 144 Hillborough, Sec III
7082 Sept. 7, 1973	"			W. Adams	D. Allen Richardson	983	389	1.03	Acs. Hunt's Bridge Rd. to purchase Acs
7195 Sept. 12, 1973	"			" "	Jimmy O'Quinn	983	735		Purchase Agent Amendment
7271 Sept. 17, 1973	"	Charles A.			Earl S. Bayne, et al	984	169		lot 1 = 2.3 Acs. McConnell Rd. Hillborough, Sec. 3.
7261 Sept. 17, 1973	"		formerly Rockley-Hastings		Norman D. Mullins, et al	984	179		lot 154 Capewood Court, III
8214 Sept. 26, 1973	"		Joe E. Ltd		Amy R. Cohen, Jr. et al	984	756		lot 148 Hillborough, Sec. Rd.) Paris Mt. Tp.
9086 Sept. 28, 1973	"	formerly Annie S. Turner	Annie S.		Jane W. Coleman	985	105	9.49	Acs. Tuxedo Ave. (Altamont Hillborough, Sec. III
9194 Oct. 1, 1973	"		Joe E. Ltd		William A. Wood, et al	985	324		lot 150 Cameo Court,
9470 Oct. 3, 1973	"		Joe E.		Run, also	985	368		lot 15 West Stone Ave. Spring Rd.
9469 Oct. 3, 1973	"		" "		Joe E. Hawkins Rentals, Inc.	985	371	24.9	Acs. Piedry River & Sulphur Murrell.
10026 Oct. 10, 1973	"			W. Adams	Robert R. Babb, et al	985	760		lot 19 Annapolis Acs., Murrell.
" "	"			" "	" " " "	985	761		lot 11 Annapolis Acs., Murrell.
10422 Oct. 15, 1973	"		Mrs. Mary		Clarence E. Clay, et al	986	149		lot. 5, 55 Acs. Conger Cap. to Hillshire Rd.
10757 Oct. 17, 1973	"		Joe E. Rentals, Inc.		J.H.G. Corp.	986	249		Payment - 1/2 ft. from

DIRECT or GRANTOR Index to Real Estate Deeds -- Greenville County, S. C.

Open at Proper Tab according to First Letter or Letters of Name and refer to Buff Sub-Index sheet for page reference.

KEYS PRINTING CO., GREENVILLE, S. C.

FILE NUMBER DATE OF RECORD	GRANTORS FAMILY NAMES	GIVEN NAMES ABCDEFGHIJ	GIVEN NAMES IJKLMNOP	GIVEN NAMES QRSTUVWXYZ	GRANTEES	BOOK	PAGE	No. OF ACRES	BRIEF DESCRIPTION, LOCATION, ETC. (NOT WARRANTED)
10837 Oct. 18, 1973	Hawkins			T. Gray	Kenneth P. Thurman	986	379		Fields Sub. Lot 55 Robin Rd., Funder Forest Circle, Berea Forest, Sec. II
10924 Oct. 19, 1973	"		Joe E.		Russ, Inc. Enterprises, Inc.	986	403		2 tracts both sides Berea Oakland Terrace
11516 Oct. 24, 1973	"		" "		Joe E. Hawkins	987	10		lots 23 & 22 Zelma Dr. Sec. III, Mauldin
11913 Oct. 31, 1973	"		Joe E. Ltd		Michelin Tire Corp	987	295		lot 143 Lily Lane, Hillborough
12303 Nov. 5, 1973	"	Fred E. + James W.			Middle O. Hawkins	987	593		4 1/2 ac - lot 4 Trade St., Berea
"	"	Frank B. + Marion R.			" " "	987	593		
12371 Nov. 5, 1973	"			Dorcas R.	Dorcas R. Hawkins, Jr.	987	627		lot, North Parker Rd.
14855 Dec. 7, 1973	"	Emergy M.			Walter H. Dilatrop, Ltd	990	172		lot 77 Seabury Dr., Morningside Park
"	"	Ann C.			" " " "	990	172		
15791 Dec. 18, 1973	"		Joe E., Ltd		Norman C. Brunette	990	681		"Hillborough" Sec. III lot 149 Carmo Court Morningside
15900 Dec. 19, 1973	"			Ray E. Ltd	Nannie W. Hawkins	990	862		lot 38 = 4 acs. "Oakdale Farms" from Rosemond Plm, Chicko Spg. Tp ac. on both sides of road leading
16442 Dec. 27, 1973	"		Rainey, Ltd Nancy		Mae Jones Rainey	991	307	1	
17396 Jan. 22, 1974	"		Mike	cancelled Dennis S. Lankley RMC	Citizens & Southern 10-14-74 # 9652 lot Bk. 26-455	992	599		Real prop. Agree.
"	"		Jan	cancelled Dennis S. Lankley RMC	" "	992	599		
18328 Jan. 22, 1974	"	Mrs. Flossie			Shady Hawkins	992	582		lots 8, 9 & 10 + part lot 7 Car. Sheer - O'Neal Hwy. (Memorial Dr. Extra) + New St. Less part, near Sheer
"	"	"	"		" "	992	582		
"	"	"	"		" "	992	582		

DIRECT or GRANTOR Index to Real Estate Deeds -- Greenville County, S. C.

Open at Proper Tab according to First Letter or Letters of Name and refer to Buff Sub-Index sheet for page reference.

NEW PRINTING CO., GREENVILLE, S. C.

FILE NUMBER DATE OF RECORD	GRANTORS FAMILY NAMES	GIVEN NAMES ABCDEFGHIJ	GIVEN NAMES JKLMNO	GIVEN NAMES PQRSTUVWXYZ	GRANTEES	BOOK	PAGE	NO. OF ACRES	BRIEF DESCRIPTION, LOCATION, ETC. (NOT WARRANTED)
18903 Jan. 29, 1974	Hawkins	Harold H	Lenny		Duke Power Co.	993	69		RIW
19126 Jan. 31, 1974	"			W. Allen	Thomas A. Crow	993	147	7.05	acc. Mitchell Rd., Butler Tp
19945 Feb. 11, 1974	"		Joe S., Ltd		Thomas E. Beaver, et al	993	610		Sec. III Lot 147 Liberty Lane, "Hullaborough"
20402 Feb. 15, 1974	"		Joe S., Ltd		William A. Hughes, et al	993	899		Lot 156 Capewood Court, Butler Tp
20911 Feb. 27, 1974	"			W. Allen	Thomas A. Crow	994	186	7.05	acc. Mitchell Rd. near CT
21846 Mar. 5, 1974	Hawkins		Inez, et al		Ene Pauline Clark	994	659		Int. Lot 7 Blk 1 = 37.1 ac
23092 Mar. 18, 1974	"	Beacie			Ray P. Drummond, et al	995	474		Lot 23 Rogers Ave, D'ville Tp
23734 Mar. 25, 1974	Hawkins		Joe E., et al		J & J Corp.	995	816		Lot Berea Forest Sec. 2
23994 Mar. 27, 1974	"	R. W. Grant		Ruth C.	Ray O. McDermott, Jr., et al	996	156		Strip deed bk 765 pg. 407
24696 April 3, 1974	"			W. Allen	Jimmy O'Quinn	996	563		Assign. of lease - for lease see deed bk 725 pg. 531
"	"			W. Allen	" "	996	564		Assign. of lease - for lease see deed bk 944 pg. 499
24711 April 3, 1974	"			W. Allen	" "	996	565		Assign. of lease - for lease see
24733 April 3, 1974	"	Cecil H. et al			Ronnie D. Bratcher	996	575		Lot 4 Lily St. "Shackleton" City
"	"	Caroline et al			" " "	996	575		"Hullaborough" Sec. I, M...
25415 April 19, 1974	"	(formerly Ricketts, Hawkins, et al)	Joe E., Ltd		George J. Schenberg	996	375		Lot 63 Old Mill Rd. Hullaborough Sec. 3, M...
27137 April 29, 1974	"		Joe S., Ltd		Lloyd A. Pearson, et al	997	246		Lot 144 Liberty Lane

DIRECT or GRANTOR Index to Real Estate Deeds -- Greenville County, S. C.

Open at Proper Tab according to First Letter or Letters of Name and refer to Buff Sub-Index sheet for page reference.

KEYS PRINTING CO., GREENVILLE, S. C.

FILE NUMBER DATE OF RECORD	GRANTORS FAMILY NAMES	GIVEN NAMES ABCDEFGH	GIVEN NAMES IJKLMNO	GIVEN NAMES PQRSTUVWXYZ	GRANTEES	BOOK	PAGE	NO. OF ACRES	BRIEF DESCRIPTION, LOCATION, ETC. (NOT WARRANTED)
27562 May 1, 1974 29630	Hawkins		(Formerly Ruchley-Hawkins et al)	Joe E., Ltd.	Edwin Eugene Clayton et al	998	119		Sec. II Lot 17 Bluffside Dr. Parkdale
May 22, 1974 30049	"	Mary A.			Duke Power Company	999	420		R/W Dr + Newland Ave. near city
May 27, 1974 30376	"		Mr Ruth D.		James Hubert Hawkins	999	729		1/2 Lot 38 part lot 39 cor. Blue Ridge Prop. Joe E. Hawkins
May 30, 1974 30890	"			Joe E. Ent., Inc.	H. + H Electric Co., Inc.	1000	124		Lot 31 prop. P. L Childress, Lot acres" Moonville
June 4, 1974 31491	"				Jimmy R. Ceter et al W. Glenn et al	1000	451		Lot 12 Graystone Dr. "Graystone" "Westview" near city
June 10, 1974 31965	"				Chiles Hawkins et al Thomas Wayne	1000	783		Lot 10 Texas Ave. Block "M"
June 14, 1974 32578	"			Joe E., Ltd.	John E. Liggins et al	1001	208		Sec. I Lot 6 Oak Park Drive "Parkwood"
June 20, 1974 32613	"			Lisa A.	Loyd Earl Hawkins	1001	539		Hwy near city Lot 38 Ruby Dr. New Sumner
June 20, 1974 32619	"	Mary A. et al			Lawrence W. Owen Jr.	1001	567	28.74	acres S.C. Hwy 414 Digo ma Dr. Sec. II "Belle Meade Terrace"
June 20, 1974 496	"			Nanni M.	R. Alvin Hawkins	1001	582		Lot 9 cor. Greenleaf Lane + Lake acres near Paint. State Park, Chick Springs Twp.
July 3, 1974 1356	"			James E.	Noris B. Hawkins et al	1002	402	7.5	acres Paint. State Park Rd + mt. Creek also 3/100 Forest" Sec. II
July 15, 1974 9476	"			Joe E. Enterprises, Inc.	Billy Ray Crittendon	1003	4		Lot 87 Berea Forest Circle "Berea" Rt. 194 + Hwy. 272 near city
July 15, 1974 1417	"			Joe E. Rentals, Inc.	Charles E. Upchurch	1003	75		Lot B = 24.49 acres Sulphur Springs
July 15, 1974 2121	"			Joe E.	Charles E. Upchurch	1003	76	32.86	acres Watkins Rd. + Sulphur Springs Rd. + Newland Ave. S.ville Twp.
July 22, 1974 2101	"			James Hubert + Ruth D.	Betty H. Peden as ex.	1003	358		Lot 38 Part lot 39 cor. Blue Ridge Dr. Rd. Prop. of William M. Watts et al
July 26, 1974	"			Tellie S.	William M. Watts	1003	623		Correction deed 2.29 acres Perimeter

DIRECT or GRANTOR Index to Real Estate Deeds -- Greenville County, S. C.

Open at Proper Tab according to First Letter or Letters of Name and refer to Buff Sub-Index sheet for page reference.

1978 PRINTING CO., GREENVILLE, S. C.

FILE NUMBER DATE OF RECORD	GRANTORS FAMILY NAMES	GIVEN NAMES ABCDEFGH	GIVEN NAMES IJKLMNO	GIVEN NAMES PQRSTUVWXYZ	GRANTEES	BOOK	PAGE	No. OF ACRES	BRIEF DESCRIPTION, LOCATION, ETC. (NOT WARRANTED)
3544 Aug. 5, 1974	Hawkins			W. Glenn	T. Walter Brasher	1004	247		Mooreville Community Int. 50 acres, Meigs Rd
3860 Aug. 7, 1974	"	Floide B.			Juanita W. Patrick	1004	442		are. Blk B "Cagle Park" City Constitutional - part Lot 27, 2nd + 1st Park Rd
4384 Aug. 13, 1974	"		Mildred M.		Michael D. Hawkins	1004	792	0.53	acres Wild Orchard Rd, Bates Tp. Life Estate
4420 Aug. 14, 1974	"			et al Susie T.	Essie Blahely, et al	1004	841	32	Acres Circle Rd. Paris Mt. Tp. 'Smile Tp' City
4603 Aug. 16, 1974	"			Joe E. et al	Run, Incorporated et al	1005	43		Lots 4 & 5 South Main St.
4788 Aug. 19, 1974	"			Joe E. Enterprises	William E. Jewell	1005	130		Lot 115 "Berea Forest" Sec. II
5448 Aug. 28, 1974	"	Alvin		8-9-82	Fidelity Fed S&S	1005	787		Real Property Agree.
"	"	Barbara		8-9-82	Fidelity Fed S&S	1005	787		
5834 Aug. 29, 1974	"	A. W.			SRS Church of God of S. C.	1005	815	13	Auction Sp. R/W reserved Geno Stokes Rd S. C.ville Acres
6111 Sept. 2, 1974	"			et al W. Glenn	Bernny J. Boyson	1006	103		Lot 4 Graystone Rd. "Grafton Springs" Tp.
6370 Sept. 4, 1974	"		Luzgna		Eva Graham Clinkscale	1006	205		Int Lot 7 = 37.1 Acre Chick
6438 Sept. 5, 1974	"			W. Vernon	Marcelle Hawkins Kelly	1006	280		Tract 1 - 27.64 Acres Jordan Rd & Ridgely Rd, near Pleasant Hill Baptist Church, Highland Sp City
"	"			" "	" "	1006	280		
7804 Sept. 20, 1974	"		Martha	Thomas	George E. Boman	1007	111		Lot 11 James St (Dunrovin)
9209 Oct. 8, 1974	"	Horace			James P. Conner	1008	37		Lot 2
9437 Oct. 10, 1974	"			W. V.	Marcelle Hawkins Kelly	1008	201		Spring up also triana Lot 11, James St, Open the lot to Council

DIRECT or GRANTOR Index to Real Estate Deeds -- Greenville County, S. C.

(33)

Open at Proper Tab according to First Letter or Letters of Name and refer to Buff Sub-Index sheet for page reference.

KEYS PRINTING CO., GREENVILLE, S. C.

FILE NUMBER DATE OF RECORD	GRANTORS FAMILY NAMES	GIVEN NAMES ABCDEFGHIJ	GIVEN NAMES JKLMNO	GIVEN NAMES PQRSTUVWXYZ	GRANTEES	BOOK	PAGE	NO. OF ACRES	BRIEF DESCRIPTION, LOCATION, ETC. (NOT WARRANTED)
91682 Oct. 14, 1974	Hawkings				et al. Ronald Dean Gosnell	1008	381		Lot 49 Pine Brook Forest Palya Rd. lot 3 Opus Rd. 4.57 Acs. Calhoun Twp.
91679 Oct. 14, 1974	"	Andrew			Conwell Hawkings	1008	418		Int. 19 Acs. Coxe Station Rd. 3 1/2 Acs. Old Mill Rd.
10837 Oct. 25, 1974	"				Caper House, Inc.	1009	229		Lot cor. E. Butler Rd. & J. E. Williams, Prop.
10834 Oct. 25, 1974	"			et al. Sarah	et al. Elizabeth Matthews	1009	248		Int. Lot 19 Bona Lane
11872 Nov. 7, 1974	"			et al. Martha J.	W. D. Stroud	1009	813		Int. 15 Acs. Bates Twp. 3 mauldin
12700 Nov. 18, 1974	"				et al. Everett & Waters	1010	409		Lot 163 Hillsborough, Inc. In Moonville "Dreyfus Acres"
13529 Nov. 29, 1974	"			et al. W. Glenn	Mylee J. Saunders, Jr.	1011	96		Lot 8 = 3.66 Acs. Chestnut 2 other lots Oscar St.
13938 Dec. 5, 1974	"			et al. Wm. J.	H. & H. Realty, Inc.	1011	340		Part Lot 6 Ocean St., also D "Green, Estor."
14034 Dec. 6, 1974	"			W. Wardlaw	Duke Power Co.	1011	453		Lot "E" Shallowford Rd. Sec New Pleasant Community, Highland Twp.
14144 Dec. 9, 1974	"			S. et al. Pauline	John H. Stokes, et al.	1011	443		Int. Tracts 3 & 4 Jordan Rd. New Pleasant Community, Highland Twp.
14140 Dec. 9, 1974	"			S. et al. Pauline	Winford D. Stokes, et al.	1011	447		Int. Tract 5 Jordan Rd. & Skyland Rd. Burdette Est.
14629 Dec. 16, 1974	"				et al. John J. Williams	1011	726		Lot 76 Liberty Lane, Mauldin

MICROFILMED