

DIRECT or GRANTOR Index to Deeds — Greenville County, S. C.

Cott Family Name Index No. 75
Copyright 1949

To locate names, open at SURNAME INITIAL TAB and refer to Buff Sub-Index sheet for page reference.

Made by The Cott Index Company, Columbus, Ohio
Sold by Walker, Evans & Cogswell Co., Charleston, S. C.

FILE NUMBER DATE OF RECORD	GRANTORS FAMILY NAMES	GIVEN NAMES ABCDEFGH	GIVEN NAMES IJKLMNO	GIVEN NAMES PQRSTUWXYZ	GRANTEES	BOOK	PAGE	No. of Acres	BRIEF DESCRIPTION, LOCATION, ETC. (Not Warranted)
1321 Jan. 17, 1950	Greer			R. V.	William M. Raines	400	221		Lot 95, Shadow Lane, Chick Spgs. Tp.
3708 Feb. 15, 1950	"			Thomas	Duke Power Company	402	379		Right-of-Way
4412 Feb. 21, 1950	"	Gertrude Vaughn			Fairview Baptist Church	403	144		Greer, Chick Spgs. Tp. Int. Lot 3, R. B. Vaughn Prop. near
7899 Feb. 31, 1950	"	Henry Samuel			Sam M. Greer et al	406	10	8.05	acres, O'neal Sp. ave. Will Sp.
13983 June 7, 1950	"			P. G.	Charlie Japt Gentry	411	211		Lots 2 & 3 Blk. 2 Highways J. B. Brookshire et. O'neal Sp.
14050 " 8, 1950	"	Butler			George Knight, et al	411	223		Lot 8 of Subd. of Lots 20 & 21, Westville Heights.
14866 " 17, 1950	"		L. G.		Grady G. Smith, et al	411	539		Lot 10, Sec. B, Mc Dowell ' St. Kaniatash
16290 July 7, 1950	Greer	Alice J et al			Mayme Little Todd	413	263		Int. Lot 7, Blk. 6, Oregon Trust.
16285 " 7, 1950	"	Alice J et al			A. Ralph Todd, Jr.	413	269		Trust Deed in Later
16971 " 13, 1950	Greer	B. G.			Duke Power Co.	414	17		Right of Way
16961 " 19, 1950	"	City			General Hospital Board of Trustees of Willie	413	479	5.4	acres, Piedmont Ave. St. near Willie, Willie
16961 " 19, 1950	"	Board in Theater			Nathaniel J. Valtierra et al	413	495		Part Lot 116 & Part Needmore St. Willie
16961 " 19, 1950	"	City			General Hospital Board of Trustees of Willie	417	72		1 acre cor. W. & Sumner in Jackson & Int. in
20075 Oct. 6, 1950	"	Frances J.			Elbert Foster, Jr.	420	479		2 tracts, Chick Spgs.
26190 " 26, 1950	"		J. J.		Duke Power Co.	422	86		Right of Way
26364 " 30, 1950	"	Butler			Oliver Maxwell Greer	422	100		Lot 11, Willie

DIRECT or GRANTOR Index to Deeds — Greenville County, S. C.

REG. U. S. PAT. OFFICE *Chas. McCall* County Indexes Since 1888
An Identifying Trade Mark

To locate names, open at SURNAME INITIAL TAB and refer to Buff Sub-Index sheet for page reference.

Cott Family Name Index No. 75
Copyright 1949

FILE NUMBER DATE OF RECORD	GRANTORS FAMILY NAMES	GIVEN NAMES ABCDEFGH	GIVEN NAMES IJKLMNO	GIVEN NAMES PQRSTUVWXYZ	GRANTEES	BOOK	PAGE	No. of Acres	BRIEF DESCRIPTION, LOCATION, ETC. (Not Warranted)
27971 Nov. 17. 1950	Green			Pearl	Duke Power Co.	423	320		Right of Way.
27971 " 17. 1950	"		J. H.		" " "	423	321		" " "
31143 Dec. 29. 1950	"			Oil Mill + Feed Co	Theron E. Barton, et al	426	9	100	acres, Saluda Sp.
31172 " 30. 1950	"			James Rascoe	Duke Power Co.	426	101		Right of Way.
681 Jan 9. 1951	"	Wattie M. +		Surie, et al	James Rascoe Green	426	453	} 1 acre (Lot 10) St. Mark road which Spgs. Sp.; 4.92 acres (Lot 3) which Spgs. Sp.	
" " "	"			King Thomas, et al	" " "	426	453		
" " "	"	Conwright, et al			" " "	426	453		
682 9. 1951	"			J. S.	James Rascoe Green	426	440		Prop. which Spgs. Sp. Lots 3+10, King Green John M. Green et al estate, O'neal Sp. 3.45 acres (Tract 1) + 3.50 acres (Tract 8)
3737 Feb 15. 1951	"			Milrose J.	Amey B. Green	429	64	3.45	Proopville Heights. Lot 9, Sec. B, Oak St.
5662 Feb 9. 1951	"			Leonard C.	F. E. Campbell, et al	430	309		Green which Spgs. Sp. Lots 64 + 65 Spring St. St. near Green O'neal Sp. Part tract 24, J B Brookshire
6189 16. 1951	"	Fred C.			Perry M. Shockley	430	496		
8720 Apr. 14. 1951	"	Butler			John L. Foster, et al	432	470		
13160 June 5. 1951	"	Herbert L. et al			Killie M. Long, et al	436	30	} Lot. Telham St. Green which Spgs. Sp.	
" " "	"	Gertrude T. et al			" " "	436	30		
13598 " 1951	"			Raymond	Mattie Bennett	436	188	0.27	or near Taylors which Spgs. Sp. of an acre Billing St. in Green, which Spgs. Sp. Int. Lot 44 Talmer St. near
" " "	"	John Henry			Louise Young Green	437	304		

DIRECT or GRANTOR Index to Deeds — Greenville County, S. C.

Cott Family Name Index No. 75
Copyright 1949

To locate names, open at SURNAME INITIAL TAB and refer
to Buff Sub-Index sheet for page reference.

Made by The Cott Index Company, Columbus, Ohio
Sold by Walker, Evans & Cogswell Co., Charleston, S. C.

FILE NUMBER DATE OF RECORD	GRANTORS FAMILY NAMES	GIVEN NAMES ABCDEFGH	GIVEN NAMES IJKLMNO	GIVEN NAMES PQRSTUWXYZ	GRANTEES	BOOK	PAGE	No. of Acres	BRIEF DESCRIPTION, LOCATION, ETC. (Not Warranted)
17730 Aug. 1, 1951	Greer	Daniel M. +		S. et al Theodore	Mattie G. Goodlett	439	239	2	area (Lot 3) + 1.93 acres (Lot 6), D. M. Greer Estate, which Spgs. Sp.
" " "	"	G. H. B. et al			" " "	439	239		D. M. Greer Estate, which Spgs. Sp.
17729 " 1-1951	"		L. B.		" " "	439	240	2	area (Lot 3) + 1.93 acres (Lot 6) which Spgs. Sp.
17727 " 1-1951	"		Otis W.		L. B. Greer	439	241	1.95	acres (Lot 5) D. M. Greer Estate
17726 " 1-1951	"		Otis W.		Mattie G. Goodlett	439	242	2	area (Lot 3) + 1.93 acres (Lot 6) D. M. Greer Estate, which Spgs. Sp.
17728 " 1-1951	"	Daniel M. +		S. et al Theodore	L. B. Greer	439	243	1.95	acres (Lot 5) D. M. Greer Estate, which Spgs. Sp.
" " "	"	G. H. B. et al			" " "	439	243		
18653 " 13-1951	"		L. B.		Theodore Greer, et al	439	542	2	acres (Lot 4) Ruthersford, which Spgs. Sp.
18652 " 13-1951	"	Daniel M. et al			Theodore S. Greer, et al	440	32		Lot 4 Ruthersford, which Spgs. Sp.
" " "	"	G. H. B. et al			" " "	"	"		" " " " " " " "
19618 " 25-1951	"			Pearl	Bessie Hill	440	394		Estate, which Spgs. Sp. Lot 1, James W. Priestley
20846 Sep. 8, 1951	"	Eulis + Mary M. Kinney		et al	John E. Derryberry	441	327		Galphin Co. which Spgs. Sp. Lot 1, Wm. unnamed
21363 " 15-1951	"		L. B.		G. H. B. Greer	442	2		D. M. Greer Est. which Spgs. Sp. Lot 2 = 2 acres + Lot 3 = 2 acres
21387 " 15-1951	"		Otis W.		" " "	442	3		D. M. Greer Est. which Spgs. Sp. Lot 2 = 2 acres + Lot 3 = 2 acres
21386 " 15-1951	"	Daniel M. +		S. et al Theodore	" " "	442	4		D. M. Greer Est. which Spgs. Sp. Lot 2 = 2 acres + Lot 3 = 2 acres
22128 Oct. 15, 1951	"			William J.	B. J. Hood	442	526		Lot 2 = 2 acres + Lot 3 = 2 acres

DIRECT or GRANTOR Index to Deeds — Greenville County, S. C.

REG. U. S. PAT. OFFICE *Chas. McCall* County Indexes Since 1888 An Identifying Trade Mark

To locate names, open at SURNAME INITIAL TAB and refer to Buff Sub-Index sheet for page reference.

Cott Family Name Index No. 75 Copyright 1949

FILE NUMBER DATE OF RECORD	GRANTORS FAMILY NAMES	GIVEN NAMES ABCDEFGH	GIVEN NAMES IJKLMNO	GIVEN NAMES PQRSTUVWXYZ	GRANTEES	BOOK	PAGE	No. of Acres	BRIEF DESCRIPTION, LOCATION, ETC. (Not Warranted)
24162 Oct. 22-1951	Greer	Hattie Mae			John Conway Edwards	444	60	4.92	Estate, Chick Spgs. Tp. Acres (Lot 4) King Greer
24163 " 22-1951	"			J. S.	John Conway Edwards	444	61	4.92	Estate, Chick Spgs. Tp. Acres (Lot 1) King Greer
24159 " 22-1951	"		King Thomas		John Conway Edwards	444	62	4.92	Estate, Chick Spgs. Tp. Acres (Lot 2) King Greer
24161 " 22-1951	"		James Roscoe		John Conway Edwards	444	63	4.92	Estate, Chick Spgs. Tp. Acres (Lot 3) King Greer
29072 Dec. 21-1951	"			Paul E.	Duke Power Co.	447	546		Right of Way
89 Jan. 3-1952	"		Lumber Co, Inc.		John A. Schumpert	448	285		Chick Spgs. Tp - Lots 15, 16 & 18 Snow St. St. City
185 " 3-1952	"		J. Harold		D. V. Langley, et al	448	318		Lot 1 Cor. Logan & Hardlaw St. Woodville Heights
2122 26-1952	"		L. Co		Louise McMillan	450	50		Lot 11, Blo. B. Mc Dowell Estate, O'neal Tp.
2876 Feb. 5-1952	"	Butler			Maces Greer	450	491		Part Lot 21, J. B. Brookshire
4106 " 19-1952	"			H. K.	Duke Power Co.	451	295		Right of Way
4106 " 19-1952	"		J. St.		" " "	451	267		" " "
4347 " 22-1952	"		Pearl		Bertha Ferguson	451	484		Chick Spgs. Tp. Part Lot 1 = 0.29 acres
15802 July 10-1952	"			H. J.	Duke Power Co.	459	30		Right of Way
15855 " 14-1952	"	City			Willie Co. no. 520 The School Dist. of,	459	126	2.08	Dr. Greer, Chick Spgs. Tp. acres Bearden St & Cemetery
16412 " 17-1952	"		William J.		Grace Culbertson	459	476	1.82	acres, Austin Tp.
1556 " 17-1952	"	B. E.			Rite Mfg. Corp.	461	307	22.46	acres near Mauldin, S. C.

DIRECT or GRANTOR Index to Deeds — Greenville County, S. C.

Cott Family Name Index No. 75
Copyright 1949

To locate names, open at SURNAME INITIAL TAB and refer to Buff Sub-Index sheet for page reference.

Made by The Cott Index Company, Columbus, Ohio
Sold by Walker, Evans & Cogswell Co., Charleston, S. C.

FILE NUMBER	GRANTORS FAMILY NAMES	GIVEN NAMES ABCDEFGH	GIVEN NAMES IJKLMNO	GIVEN NAMES PQRSTUWXYZ	GRANTEES	BOOK	PAGE	No. of Acres	BRIEF DESCRIPTION, LOCATION, ETC. (Not Warranted)
DATE OF RECORD									
19570 Sep 4 1952 22307	Green			James J.	Rebecca H. Green S.C. a Political Subd County of Greenville,	462	168		from Saylor to Siggville 1/2 Int. Lot Natl. Hwy on rd 2
Oct 8 1952 23627	"			John H., etal	County of Greenville, etal	464	296		36 ft strip, Chick Spp. Sp.
" 24 1952 23826	"	Eulis & Mary McKinney			Robert Lee Springfield	465	332		Lot 7, Galphin Road, Chick Spp. Sp.
" 27 1952 24186	"	B. E.			Duke Power Co.	465	421		Right of way.
" 30 1952 24187	"	Eulis & Mary McKinney			John E. Derryberry	466	51		Lot 3, Galphin Road, Chick Spp. Sp.
" 30 1952 24253	"	Eulis & Mary McKinney			Lero Jackson	466	54		lots 9 & 10, Galphin Rd. Chick Spp. Sp.
" 31 1952 24470	"	B. E.			Wm. R. Simmons,	466	61	108.40	acres, Austin Sp.
Nov 3 1952 24471	"	Eulis & Mary McKinney			Lero Jackson	466	171		Lot Prop. E. Green, Chick Spp. Sp.
" 3 1952 26294	"	Eulis & Mary McKinney			_____	466	172		Protective Covenants mt. Sp.
" 28 1952 26552	"		M. L.		Henry Hafford etal	467	353		Lot 930 Lake Lanier Green, Chick Spp. Sp.
Dec 4 1952 252	"		J. H.		Jessie B. Grubbs,	468	15		Lot 38, Brown St. near Ridmont Wdg. Co. Ridmont
Jan 8 1953 1783	Green			James E. Jr. etal S. etal	Foster D. Brooks, etal	470	3		Lot 148, Sec. 4, E. Hwy near (Lot 8) adj. Chick Spp.
" 24 1953 1782	Green	G. H. B.		Theodore	Daniel M. Green	470	535	2	acres (Lot 1) Rithmford near (Lot 8) adj. Chick Spp.
" 24 1953 1784	"		L. B.		" " "	470	536	2	acres (Lot 1) Rithmford near (Lot 8) adj. Chick Spp.
" 24 1953 4754	"		Otis N.		" " "	470	539	2	acres (Lot 1) Rithmford near (Lot 8) adj. Chick Spp.
Feb 23 1953	"			Kenie M.	John M. Green	472	236	2.25	acres, near

DIRECT or GRANTOR Index to Deeds — Greenville County, S. C.

REG. U. S. PAT. OFFICE *Chas. McCott* County Indexes Since 1888
An Identifying Trade Mark

To locate names, open at SURNAME INITIAL TAB and refer to Buff Sub-Index sheet for page reference.

Cott Family Name Index No. 75
Copyright 1949

FILE NUMBER DATE OF RECORD	GRANTORS FAMILY NAMES	GIVEN NAMES ABCDEFGHIH	GIVEN NAMES IJKLMNO	GIVEN NAMES PQRSTUVWXYZ	GRANTEES	BOOK	PAGE	No. of Acres	BRIEF DESCRIPTION, LOCATION, ETC. (Not Warranted)
6038 mch-16-1953	Green	E.			Duke Power Co.	474	318		Right of Way
6038 " 16-1953	"	E.			" " "	474	319		Right of Way
7390 Apr. 2-1953	"		J. W.		J. M. Curton, et al.	475	394		McDoo St near knee, Ch. Spgs. Tp Lot 27, Brown St. (formerly)
8535 " 15-1953	Grien	F. E. +	Nellie B. +	Paul L. et al	Broadus R. Littlejohn Jr.	476	375		Lots 271, 272, + 276 Gold mine bla. Lake Lanier
" " "	"	"	"	R. b. et al	" " Green	476	375		"
10314 May 6-1953	Greer		Leonard b.		born Harris Cooper	478	1		Lot 3, sec. a. N. H. + alise m. Skillis Prop. also Lots 1 + 2 con. Mc Dowell ave + Arch St.
" " "	"		"	"	" " "	478	1		"
13489 June 16-1953	"		John W.		Duke Power Co.	480	194		Right of Way
13857 " 20-1953	"			William J.	Sarah b. Hill	480	345	2.64	acres Austin sp.
14392 " 26-1953	"	Frozen Food Locker, Corp.			John b. Bush	480	525		Lease + Contract real estate Prop. + Personal Prop. Depot St. + Southern RR Rwy. Green except merchandise of Green Frozen food locker corp.
" " "	"	"	"	"	" " "	"	"		"
" " "	"	"	"	"	" " "	"	"		"
14760 July 7-1953	"	E. b.			Roy b. Greer	481	102		Power of atty.
14759 " 1-1953	"	"		Roy b.	Ellie Louise Mason	481	83	20	acres Butler sp.
14765 " 1-1953	"	E. b. by	Green. atty-in-fact	Roy b.	Ellie Louise Mason	481	109	71	acres less 20 acres sold Austin sp.
14765 " 1-1953	"	B. E.			Sarah b. Hill	481	477		Lot Old Laurens Road,

DIRECT or GRANTOR Index to Deeds — Greenville County, S. C.

Cott Family Name Index No. 75
Copyright 1949

To locate names, open at SURNAME INITIAL TAB and refer to Buff Sub-Index sheet for page reference.

Made by The Cott Index Company, Columbus, Ohio
Sold by Walker, Evans & Cogswell Co., Charleston, S. C.

FILE NUMBER	GRANTORS FAMILY NAMES	GIVEN NAMES ABCDEFGH	GIVEN NAMES IJKLMNO	GIVEN NAMES PQRSTUVWXYZ	GRANTEES	BOOK	PAGE	No. of Acres	BRIEF DESCRIPTION, LOCATION, ETC. (Not Warranted)
DATE OF RECORD									
15622 July 13, 1953	Green	J. H.			Duke Power Co.	481	530		Right of Way.
16003 " 17-1953	"		J. H.		L. M. Hearner, et al	482	136		Green which Spgs. 24 Lot 28 Buncombe St.
18945 Aug 25, 1953	"		Joe		J. Herbert White, et al	484	319		View St. Morgan Hill Lot 18 O'neal St. (now City)
19773 Sep 4, 1953	"		John H.		Greenville County	485	110		Rd. to Holliday Rd. which Spgs. 24 Road from Brasby Lick
20534 " 15-1953	"	Eulis +	Mary	McKinney	St. B. Gaines	485	471		Spgs. 24 Lot 5, Halphin Road, which 24
21459 " 29-1953	"	B. E.			W. J. Reid	486	303	.55	of an acre, Austin Sp.
2498 Feb 3, 1954	"		King	Thomas	Tom Latta, et al	493	301	1	acre (Lot 9) St. Mark Rd. which Spgs. 24
5088 Mch 5, 1954	"	Butler			Charles Butler Green	495	225		Prop. in Saylor, which Spgs. 24 Lots 30 + 31, W. St. Crowder
7259 " 31-1954	"			William J. Brady Ralph,	Virginia Hood John H. Wilson	497	20		Lot Austin Sp.
9900 May 4, 1954	"		E. +	Mary M.	Frances Eva Jackson	499	103		Agreements.
10027 " 5-1954	"	Butler			Henry Samuel Green	499	425	1/2	acre St. Mark Rd. which Spgs. 24
10815 " 14-1954	"	Grace E. et al			Duke Power Co.	500	36		
10996 " 17-1954	"	Bessie, et al			" " "	500	36		Right of Way.
11191 " 19-1954	"	J. E.			Creative Bethel	500	58	10.30	acres Old. Bethel which Spgs. 24
13561 June 18, 1954	"		John H.	and Lada + Et	and K... & Stewart				29.50 acres which Spgs. 24

DIRECT or GRANTOR Index to Deeds — Greenville County, S. C.

REG. U. S. PAT. OFFICE *Chas McColl* County Indexes Since 1888 An Identifying Trade Mark

To locate names, open at SURNAME INITIAL TAB and refer to Buff Sub-Index sheet for page reference.

Cott Family Name Index No. 75 Copyright 1949

FILE NUMBER DATE OF RECORD	GRANTORS FAMILY NAMES	GIVEN NAMES ABCDEFGHIJ	GIVEN NAMES JKLMNO	GIVEN NAMES PQRSTUVWXYZ	GRANTEES	BOOK	PAGE	No. of Acres	BRIEF DESCRIPTION, LOCATION, ETC. (Not Warranted)
13561 June 18, 1954	Greer	A. J.	Exp. et al		Houston & Stewart ^{et al}	501	471	29.30	acres, Enoree River, which Spgs. Sp.
"	"		Mary M. et al		" " "	501	471		
14655 July 1, 1954	Greer			Z. C.	Juanas R. Melatto	503	152		Boyer Springs add. Lot 4, Blk. 10, Pettigrew St.
15810 July 16, 1954	Greer	Bessie	et al		Creatic Rachel	504	174		Bye, Sp. Lot Old Early Bridge Rd
"	"	Grace	et al		"	504	174		
17020 Aug 2, 1954	"	Eulis +	Mary M. Kinney		Darrell H. Canady	505	120		Part Lot 2, Hillrose ave -
18120 13, 1954	"		Joe E. et al		H. H. Johnson, et al	506	45		Lot 153, Fifth ave. Sec. 1, F. H. Ore Mfg. Co.
"	"		Lillian P. et al		" " "	506	45		
19974 3, 1954	"	city			Greer Lumber Co, Inc.	507	286		Strip.
20816 14, 1954	"	Frozen	Frod	Locke, Corp	J. B. Sloan, et al	508	94		Chick Spgs. Sp. also Personal Prop. Lot Depot St - Greer
21247 20, 1954	"		John H.		Jessie D. Greer	508	362	.64	of an acre, Burnside Rd. which Spgs. Sp.
21308 21, 1954	"		John H.		Jed L. Grant	508	387		Lot Hammel's Bridge Rd.
22370 Oct 1, 1954	"	Eulis +	Mary M. Kay		Southern Bell Tel. + Tel. Co.	509	266		General Permit.
23422 13, 1954	Greer			Z. C.	Albaid B. Arrington	510	97		Sec. 1, Quis. Mr. Caesar's Head Co. Part Lot 35, Sunrise Dr.
24708 27, 1954	Greer	Grace E.	et al		Jaylora Lumber Co. ^{corp.}	511	115		Lots 3+4 Shop, W. W. Cannon, Greer.
"	"	Nattie P.	et al		" " "	511	115		

DIRECT or GRANTOR Index to Deeds — Greenville County, S. C.

Cott Family Name Index No. 75
Copyright 1949

To locate names, open at SURNAME INITIAL TAB and refer to Buff Sub-Index sheet for page reference.

Made by The Cott Index Company, Columbus, Ohio
Sold by Walker, Evans & Cogswell Co., Charleston, S. C.

FILE NUMBER	GRANTORS	GIVEN NAMES	GIVEN NAMES	GIVEN NAMES	GRANTEES	BOOK	PAGE	No. of Acres	BRIEF DESCRIPTION, LOCATION, ETC. (Not Warranted)
DATE OF RECORD	FAMILY NAMES	ABCDEFGHIJ	IJKLMNO	PQRSTUVWXYZ					
26990 Nov 23 1954	Greer		John H		Duke Power Co	512	542		Right of Way
29226 Dec. 21, 1954	"	B. E.			Laurens Electric Cooperative Inc.	514	397	1/4	near Milledgeville, also R.T. 1st. Acres, Golden Strip Rd.
159 Jan. 4, 1955	"	E. +	Mary McKinney		Charles Fred Holmes et al	515	229		Contract
213 " 4, 1955	"			William J	W. O. Dillard, Jr.	515	283		Lot Log Shoals Rd. Austin
2658 " 31, 1955	"		Nattie Mae		Butler Greer	517	274	1	acre, which Spgs. Sp.
4653 Feb. 21, 1955	"			William J	Ben F. Verdine, et al	519	57	1.05	Acres, Austin Sp.
6705 Mar 15, 1955	"	Eulis +	Mary McKinney		Earl Baxter Loflin, Jr	520	376		Lot 31, Killcross are Green Vale
6708 " 15, 1955	"	Eulis +	Mary McKinney		Green Vale	520	405		13 thru 24 + 31 thru 36 exclusively, Green Vale
8998 Apr. 8, 1955	"	Eulis +	Mary McKinney		Lewis L. Gilstrap	522	343		Protective covenants applicable to all lots
10300 " 22, 1955	"			William J	D. C. Baldwin	523	477	0.62	Lot 21 Killcross are Austin Sp.
12111 May 11, 1955	"	Eulis +	Mary McKinney		Grady Greer	525	113		Acres, Log Shoals Rd - Killcross are Green Vale
12112 " 11, 1955	"	E.			Grady Greer	525	114		Lots 13, 14, 15, 16, 18, 19 + 20 which Spgs. Sp.
12282 " 12, 1955	"			Olin W. et al	Duke Power Co	525	191		Lot 52, Plat 2, Kelpin
13413 " 25, 1955	"			Mildred F. et al		525	191		Right of Way
13829 " 30, 1955	"		John H.		W. Perry Littlefield et al	526	180	1	acre, which Spgs. Sp.
	"		John H.		E. P. et al				1 acre, which Spgs. Sp.

DIRECT or GRANTOR Index to Deeds — Greenville County, S. C.

REG. U. S. PAT. OFFICE *Chambers* County Indexes Since 1888 An Identifying Trade Mark

To locate names, open at SURNAME INITIAL TAB and refer to Buff Sub-Index sheet for page reference.

Cott Family Name Index No. 75 Copyright 1949

FILE NUMBER DATE OF RECORD	GRANTORS FAMILY NAMES	GIVEN NAMES ABCDEFGH	GIVEN NAMES IJKLMNO	GIVEN NAMES PQRSTUVWXYZ	GRANTEES	BOOK	PAGE	No. of Acres	BRIEF DESCRIPTION, LOCATION, ETC. (Not Warranted)
14546 June 6, 1955	Gruber	Eulis +	Mary McKinney		James E. Tripp Co., Inc.	527	45	✓	Greenville. Lot 6, Hillrose Ave.
17403 July 8, 1955	"	Florrie V. Sub. +	Estey.		Union Bay State Chemical	529	233	15.39	Golden Strip Br. near mainline also, acres cor. U. S. Hwy. no. 276 + Greenville.
17731 " 12, 1955	"	Grady			Lewis L. Gilstrap	529	389		Lot 20 Hillrose ave
18983 " 26, 1955	"	Grady			Greenville County	530	393		50 ft strip, Acorn Court.
22892 Sep. 3, 1955	"	#14480 Douglas E.	11-15-63 Cancelled Ollie Farnsworth R.M.O.		Marjorie J. Green et al	533	466		Passer of Atty. Bridge Rd. which spgs. 2p.
23020 " 6, 1955	"		John H.		Zurman Clyde Nelson Co. Inc.	533	487		Lot 4 + Part Lot 3, Hammett
24163 " 16, 1955	"	Grady			Southern Bell Tel. & Tel. et al	534	523		General Permit. Rd. which spgs. 2p.
24554 " 21, 1955	"		John H.		William P. Smith, Jr.	535	116		Lot 5, Hammett Bridge
25507 " 30, 1955	"	Grady			Herbert C. Hood	535	502		Greenville Lot 18, Hillrose Ave.
26256 Oct 8, 1955	"	Grady			Herbert C. Hood et al	536	267		Greenville. Lot 19, Hillrose ave.
26423 " 11, 1955	"		John H.		Charlie L. Thomas	536	340		Bridge Rd. which spgs. 2p. Lot 2 + Part Lot 3, Hammett
26702 " 13, 1955	"			Lumber Co. Inc.	Melvin P. Flynn et al	536	429		chick spgs. 2p. Lot 3, State Hwy. 14
26732 " 14, 1955	"	Grady			Duke Power Co	536	465		Right of Way Lots 65, 66 + 67, cor. Washington
27083 " 18, 1955	"		Miss. et al Ivrie K.		Anna Key et al	537	178		Av. + Hill St. Historic Heights.
28755 " 4, 1955	"		R. Grady		Acorn Court	538	156		Protective Covenants.
28791 " 4, 1955	"		R. Grady		Pearline H. Gilstrap	538	176		Lot 7, Acorn Court.

DIRECT or GRANTOR Index to Deeds — Greenville County, S. C.

REG. U. S. PAT. OFFICE *Chambers* County indexes Since 1888 An Identifying Trade Mark

To locate names, open at SURNAME INITIAL TAB and refer to Buff Sub-index sheet for page reference.

Cott Family Name Index No. 75 Copyright 1949

FILE NUMBER DATE OF RECORD	GRANTORS FAMILY NAMES	GIVEN NAMES ABCDEFGHIJ	GIVEN NAMES KLMNO	GIVEN NAMES PQRSTUVWXYZ	GRANTEES	BOOK	PAGE	No. of Acres	BRIEF DESCRIPTION, LOCATION, ETC. (Not Warranted)
6006 Mch. 6 1956	Greer	Hattie			Grace E. Greer	547	71		Power of attorney - Green Vale -
6573 " 13 1956	"	Grady			Pearline H. Gilstrap	547	401		Lot 15, Hillrose Ave.
8619 Apr 3 1956	"	H. E. et al			David H. Traveler	544	261	}	Lot 95 Rutherford Ed. which Spgs. Sp.
" " "	"	Cecil R. et al			" " "	549	261		
10557 " 24 1956	"		J. Harold		City of Greenville Church	551	44		Saluda Sp. Lot 55 Sec. 24, Lazy City, austin Sp.
11214 May 2 1956	"	Florrie V.			Poplar Springs Methodist	551	390		Triangular Lot.
11743 " 8 1956	"	Grady			Ralph Edwards	552	73		Lot 4 Arson Court.
12666 " 17 1956	"	Grady			Pearline H. Gilstrap	552	488		Lot 2 Arson Court
12797 " 18 1956	"	Gas + Appl. Co, Inc.			Duke Power Co.	553	10		Right of way - Green Vale.
14002 " 31 1956	"	Grady			William C. Estes	553	504		Lot 16 Hillrose Ave.
14271 June 4 1956	"		William J.		Norma Lehune Flynn	554	79		Lot Log Shoals Rd Lane on Mill Creek.
15868 " 21 1956	"	Kornelia Inez Martin, et al			J. H. Greer	555	217		Lot 4 Prop. Mrs. M. H.
16336 " 26 1956	"		Lumber Co, Inc		C. F. Phillips	555	494	3.66	acres, which Spgs. Sp. Chick Spgs. Sp.
17900 July 14 1956	"	Gas + Apphance Co.			Phillips Petroleum Co.	557	123		Lease lot in Mill - Green Vale.
18000 " 16 1956	"	Grady			Lewis L. Gilstrap	557	136		Lot 13, Hillrose Ave.
18186 " 18 1956	"	E. et al			Green Vale Subd -	559	13		Name of Restrictions

DIRECT or GRANTOR Index to Deeds — Greenville County, S. C.

Cott Family Name Index No. 75
Copyright 1949

To locate names, open at SURNAME INITIAL TAB and refer to Buff Sub-Index sheet for page reference.

Made by The Cott Index Company, Columbus, Ohio
Sold by Walker, Evans & Cogswell Co., Charleston, S. C.

FILE NUMBER DATE OF RECORD	GRANTORS FAMILY NAMES	GIVEN NAMES ABCDEFGHIJ	GIVEN NAMES KLMNO	GIVEN NAMES PQRSTUVWXYZ	GRANTEES	BOOK	PAGE	No. of Acres	BRIEF DESCRIPTION, LOCATION, ETC. (Not Warranted)
20196 Aug 8, 1956	Greer	Grady	et al		Green Vale Subd.	559	13		Mainer of Restrictions
20348 " 10-1956	"			H. J.	Master M. Greer	559	98	1.90	acres, near Mauldin
22015 " 29-1956	"	Daniel M	et al		Edd Foster	560	178		
" " " "	"		Leroy	et al		560	178		Int. 1/2 acre, O'Neil Sp.
22239 " 31-1956	Grier			J. C.	William L. Harrison Dept. of Agriculture	560	269		Contract for Lease
" " " "	"			J. C.	"	560	271		Contract for Lease
27186 Oct. 29, 1956	Greer	Harold J.	et al		Mildred G. Iney	564	197		Int. Lot Bunscombe Rd / St. Subj to R/H's.
" " " "	"	James D.	Samuel P.	et al	"	564	197		near City
27478 Nov. 1, 1956	"			Mary McKinney	Howard L. Agar	564	302		Lot 8 Hillrose Ave Green Vale
" " " "	"	E. et al			" " "	564	302		
29131 " 21-1956	"			John H.	James Harold Huey, et al	565	539		Lot 1, Hammett's Bridge Rd
29207 " 23-1956	"			Missie A.	George D. Pearson	566	37		Lot 52 Blk. D Augusta Rd. chsp Sp. Sp.
30024 Dec. 4, 1956	"			John H.	Nelson M. Dillard	566	374		Lot 6, Hammett's Bridge
30651 " 12-1956	"			H. J.	O. D. Greer	567	99		Quarter Sp. Lot Knollwood Rd
31748 " 28-1956	"	Grace			H. G. Jones	568	4	3.61	acres, O'Neil Sp.
31769 " 28-1956	"	Grace &			Ande B. Hill et al	568	1		

DIRECT or GRANTOR Index to Deeds — Greenville County, S. C.

REG. U. S. PAT. OFFICE *Chas. McCott* County Indexes Since 1888 An Identifying Trade Mark

To locate names, open at SURNAME INITIAL TAB and refer to Buff Sub-Index sheet for page reference.

Cott Family Name Index No. 75 Copyright 1949

FILE NUMBER DATE OF RECORD	GRANTORS FAMILY NAMES	GIVEN NAMES ABCDEFGH	GIVEN NAMES IJKLMNO	GIVEN NAMES PQRSTUVWXYZ	GRANTEES	BOOK	PAGE	No. of Acres	BRIEF DESCRIPTION, LOCATION, ETC. (Not Warranted)
257 Jan. 4, 1957	Greer	E. +	Mary Mc	Kinney	Leicester A. Reese	568	231		Vale + Lot Kilstrap Dr. Lot 17 Hillrose Ave, Greer, Farm, Gault Sp
1208 15-1957	"			Paul E.	O. J. Greer, et al	569	134	2.98	acres, (Part Lot 50) Oakvale near Greer, Chick Spgs Sp.
1566 18-1957	"		John H.		Hazel C. Edwards	569	245		Lot 3 Hammett Bridge Rd. Sp.
1627 19-1957	"			Sam Lewis	Ansel Alewine	569	297		Int. 10.78 acres, Chick Spgs.
1709 26-1957	"	Mrs. B. E.			Duke Power et al	569	330		Right of way across on Ch. 24 C. Hwy. R/24.
3335 Feb. 8, 1957	"	Florrie V.			Walter S. Griffin	570	448		Lot on tract 11.82 acres less 1.82
3595 12-1957	"	Florrie V.			Caroline Concrete Pipe	570	544	6.65	acres, Greer Dr. Butler Sp.
5972 Feb. 11, 1957	"			R. Grady	Pearline H. Kilstrap	572	459		Lot 5 Aaron Court. Road, Chick Spgs. Sp.
5962 11-1957	"		John H.		Hazel C. Edwards	572	464		Lot 2 Hammett Bridge Quitclaim - Int. Lots 1, 2, 3, 4,
6387 15-1957	"	Gertrude V. et al			W. Dennis Smith	573	139		5, 6, 7, Plus 1, also Int. Lots 8, 9, 10, 11 + 12, Plat 1, R. B. Vaughan Estate, Chick Spgs. Sp.
7035 23-1957	"	Florrie V.			Greenville County	573	400		Forest Drive, near Mauldin, S.C. Strips for Street + road purposes
7035 23-1957	"	Florrie V.			Greenville County	573	399		2 strips near Mauldin
7414 27-1957	"	Florrie V.			Betty Verdin	574	21	.44	of an acre, N. S. Hwy. 276 strip Dr. Butler Sp.
9307 Mar. 18, 1957	"	Florrie V.			J. A. Baldwin, et al	575	167		Lots 2 + 3 Nest Golden, Dr., Butler Sp.
	"	Florrie V.			J. H. Browning, Jr.	576	517		Lot 4 Nest Golden Strip

DIRECT or GRANTOR Index to Deeds — Greenville County, S. C.

Cott Family Name Index No. 75
Copyright 1949 A-141580

Open at Proper Tab according to First Letter or Letters of
Name and refer to Buff Sub-Index sheet for page reference.

Made by The Cott Index Company, Columbus, Ohio
Mfg. Cott Patent Index Systems—M

FILE NUMBER	GRANTORS FAMILY NAMES	GIVEN NAMES ABCDEFGH	GIVEN NAMES IJKLMNO	GIVEN NAMES PQRSTUVWXYZ	GRANTEES	BOOK	PAGE	No. of Acres	BRIEF DESCRIPTION, LOCATION, ETC. (Not Warranted)
DATE OF RECORD									
11818 May 17, 1957	Green			William K.	W. Jack Moody, Jr	577	20		Ad. Prop. of Julia Charles Part. Tract 3, White Horse
12523 25, 1957	"	Grace E.			Avin D. Hill	577	322	11.69 acres,	O'Neal Sp.
12524 " 25, 1957	"	Grace E.			Lincol S. Barnett <i>et al</i>	577	324	11 acres,	O'Neal Sp.
12821 " 29, 1957	"	Florrie V.			Prop. Mrs. B. E. Green	577	449		Protective covenants
14926 June 21, 1957	"	Florrie V.			Wilson Roberts	579	75		Return 490 + 41 Lot 19, Dr. Austin Sp.
15208 " 26, 1957	"	Bessie			Duke Power Co.	579	233		Right of Way Cleveland Sp.
15265 " 27, 1957	Greer			Genas C.	Frank P. Morris	579	258		Lot, Sunrise Dr.
17835 July 27, 1957	Green	Grace E.			Charlie Hill, <i>et al</i>	581	97	4.0 acres,	which Spgs Sp.
18446 Aug. 5, 1957	"		John H.		John David Green	581	475		which Spgs Sp. Lot 4, Vermont's Bridge Ad
18720 " 7, 1957	"	Florrie V.			James Aubrey Sheffield <i>et al</i>	582	45		Greenbriar Subd. Section 1 Lot 59 Hawthorne Drive
19173 " 13, 1957	"		J. Harold		J. H. Cantrell	582	222		over Fair Heights Lot 18, Elk & Brookdale
20067 " 23, 1957	"	Butler			Alfred Owens, <i>et al</i>	582	532	0.65 of an acre,	near Jubilee Chick Eggs Sp.
21908 Sep. 14, 1957	"		John H.		Greenville County	584	202		Street or Roadway
24328 Oct. 14, 1957	"	Fannie J.	James A.		Jack Miller, <i>et al</i>	586	53		Lot 3, Watson St
26437 Nov. 11, 1957	"		John H.		Wilson M. Lillard	587	123		Ad. which Spgs Sp. Part. Lot 7, Vermont
29951 Nov. 27, 1957	"	Butler			Charles Butler Green	590	13	72	of an acre near

DIRECT or GRANTOR Index to Deeds — Greenville County, S. C.

REG. U. S. PAT. OFFICE *Chas. McCall* County Indexes Since 1888
An Identifying Trade Mark

Open at Proper Tab according to First Letter or Letters of Name and refer to Buff Sub-Index sheet for page reference.

Cott Family Name Index No. 75
Copyright 1949 A-141580

FILE NUMBER	GRANTORS FAMILY NAMES	GIVEN NAMES ABCDEFGH	GIVEN NAMES IJKLMNO	GIVEN NAMES PQRSTUVWXYZ	GRANTEES	BOOK	PAGE	No. of Acres	BRIEF DESCRIPTION, LOCATION, ETC. (Not Warranted)
1476 Jan. 18 1958	Greer	Grady			B. L. Gribb	591	233		Lot 3 Acorn Court Village
3974 Feb. 18 1958	"		Lumber Co., Inc.		Bessie Hawkins, et al.	593	149		Lot 12, Green St, Green Mill.
4326 " 22 1958	"		Jessie D.		Roy L. Greer, et al.	593	248	0.64	acres, Buncombe Rd. Farm
4360 " 24 1958	"			Paul E.	Rubyl A. Greer	593	270		Part Lot 50, Oberwald John Dr. Greer, Chick Spgs Sp.
5222 Mar. 5 1958	"		Milling Company		William J. Linn Brawlett	594	83		Lots 23 & 24, Littlefield St + Mt. View Heights, Greer.
6914 " 25 1958	"		Ida J.		Genera G. Sexton	595	109		Lot 7, Arlington Ave. Bapt. Church, Chick Spgs Sp.
12280 May 22 1958	"		John H.		Evelyn Bright Edwards	599	14		Lot 2, near Crescent Grove.
12647 " 27 1958	"		John H.			599	149		Restrictions Chick Spgs Sp.
12592 " 27 1958	"	Butler			Mrs. Grace B. Smith et al	599	135	0.52	acres + 1 acre
13328 " 4 1958	"			H. O. et al	Horace Alberson et al	599	348		
"	"			Halie M.		599	348		1 acre, Saluda Sp.
13965 " 12 1958	"			corp.	Duke Power Co	600	64		Right of Way Sec. 17, Washington Loop
14394 " 17 1958	Greer	Alma Jones	Industrial Develop		Samuel Jonnie Beauchamp et al	600	217		Part Lots 43, 44 + 45.
92 " 27 1958	Greer		Alma Jones, formerly		John L. Greer, et al	600	199		
"	"			H. O. et al	" " " "	600	199		1 acre, Campbell's Mill Rd. Saluda Sp.
707 " 1958	"			Halie M.	" " " "	600	199		
"	"			William J.	H. J. Baughman	601	294	4.47	acres, Austin Sp.

DIRECT or GRANTOR Index to Deeds — Greenville County, S. C.

Cott Family Name Index No. 75
Copyright 1949 A-141580

☞ Open at Proper Tab according to First Letter or Letters of
Name and refer to Buff Sub-Index sheet for page reference.

Made by The Cott Index Company, Columbus, Ohio
Mfg. Cott Patent Index Systems—M

FILE NUMBER	GRANTORS FAMILY NAMES	GIVEN NAMES ABCDEFGHIJ	GIVEN NAMES KLMNO	GIVEN NAMES PQRSTUVWXYZ	GRANTEES	BOOK	PAGE	No. of Acres	BRIEF DESCRIPTION, LOCATION, ETC. (Not Warranted)
1263 July 10, 1958	Greer	Florrie V.			American-Marrietta Co. Building Supplies, Inc.	601	459	17.17	acres, U. S. Hwy. 276 Pleasant Heights, Chick Sp.
1221 " 10, 1958	"	Geneva, now Geneva S.		Sexton	Dobson-McLinnon	601	441		Lot 57 New Pelham Rd. Mill Village.
1320 " 11, 1958	"		J. H.		Miss Lucy Davis etal	601	485		Lot 130 Bobo St. Greer
2278 " 22, 1958	"			Walter M.	James P. Moore	602	375		Lot, Mills ave.
4091 Aug. 12, 1958	Grier	Lula S.			Frank Mary Williams	604	45		Glassy Mt. Sp. Lot 1842, Lake Lanier Greenbrier Subd - Austin Sp.
7740 Sep. 22, 1958	Greer	Florrie V.			Lewis L. Gilstrap	606	471		Lot 5, Greenbrier Drive Rd.
9445 Oct. 10, 1958	"	Kerose H.			Paul L. Hebbler, et al	608	145		Part Lots 4+5, Lowndes Hill Horse Rd. - Hart Sp.
11812 Nov. 6, 1958	"			William K.	Dempsey Windsor Co, Inc	609	538		Maj. Part. Tracts 4+5, White Austin Sp.
13371 " 24, 1958	"	Florrie V.			Lewis L. Gilstrap	611	141		Lot 23, Greenbrier Drive Greenbrier Subd - Austin Sp.
13732 " 28, 1958	"	Florrie V.			Lewis L. Gilstrap	611	270		Lot 3, Greenbrier Dr. Cini Brook's Extra.
14076 Dec. 3, 1958	"	Grace S.			Herbert E. Rudd, et al	611	412		Part Lot 28, Runyon Dr.
16524 " 31, 1958	"		J. Harold		Monterville Cooper etal	613	262		Lot 2, Bennett St. Rd, Chick Sp. Sp.
19081 Jan. 27, 1959	"		John David		Larry L. Long	615	403		Lot 4 Hammett Subd. Knollwood Hts. - Butler Co.
19123 " 28, 1959	"			H. J.	Greenville County	615	436		Strip Knollwood Drive M/Daniel Lane, Butler
19124 " 28, 1959	"			H. J.	Charvot H. Bishop	615	456		Strip Knollwood Drive
20320 Feb. 9, 1959	"	Charley S. + Nannie Bell + Robert		Lee, et al	Tomnie M. Jones	616	394		Lot Hamdy Bridge

DIRECT or GRANTOR Index to Deeds — Greenville County, S. C.

REG. U. S. PAT. OFFICE *Chas. McCall* County Indexes Since 1888
An Identifying Trade Mark

Open at Proper Tab according to First Letter or Letters of Name and refer to Buff Sub-Index sheet for page reference.

Cott Family Name Index No. 75
Copyright 1949 A-141580

FILE NUMBER DATE OF RECORD	GRANTORS FAMILY NAMES	GIVEN NAMES ABCDEFGH	GIVEN NAMES IJKLMNO	GIVEN NAMES PQRSTUVWXYZ	GRANTEES	BOOK	PAGE	No. of Acres	BRIEF DESCRIPTION, LOCATION, ETC. (Not Warranted)
20320 Feb. 9, 1959	Green			Kathleen B. et al	Jimmie M. Jones	616	394		Lot Hamby Bridge Rd.
"	"			John J. et al	" " "	616	394		
21108 17, 1959	"			Golf + Country Club, Inc.	Greenville Co.	617	139		Tract, O'Neal Sp.
21860 25, 1959	"			Florrie V.	Lewis Gilstrap	617	449		Greenbrier, Austin Sp. Lot 7, Greenbrier Dr.
22488 Mar. 3, 1959	"			Florrie V.	Alvin Steading, et al	618	162		Mrs. W. E. New, Austin Sp. Lot 3, Unnamed St. Prop.
23081 9, 1959	"			John H.	H. Perry Littlefield	618	425		Hammett Br. Rd. Chick Spgs Sp. Lot 8 + Strip off Lot 7
23712 Mar. 14, 1959	"			Florrie V.	Lloyd W. Gilstrap, et al.	619	111		Greenbrier Subd., Austin Sp. Lot 4b, Sycamore Drive
23857 17, 1959	"			Florrie V.	Lewis L. Gilstrap	619	211		Hawthorne Drive, Greenbrier, Austin Sp. Lots 50 + 51, Cor. Sycamore Drive +
24032 Mar. 18, 1959	"			Eulis + Mary McKinney	Northside Heights	619	259		Protective Covenants Northside Heights
24030 " " "	"			Mary McKinney	Lewis L. Gilstrap, et al.	619	288		Lot 26, Pine Knoll Drive,
24634 24, 1959	"				William J. Duke Power Co.	620	4		Right of Way
24788 25, 1959	"			Darlene M. + John L.	Modern Homes Construction Co.	620	50		1 acre, Soluda Sp.
25215 30, 1959	"			Florrie V.	Carolyn G. Spann	620	259		Greenbrier Subd., Austin Sp. Lot 10, Greenbrier Drive,
25322 " " "	"			Florrie V.	Allen Scruggs, et al	620	260		Greenbrier Subd., Austin Sp. Lot 9, Greenbrier Drive,
25731 Apr. 2, 1959	"			Chamber of Commerce	King Acres, Inc.	620	435	72.3	Rd. Chick Spgs. Sp. Acre Old Chick Spgs
26148 7, 1959	"			Florrie V.	Walter K. Kamman	621	33		Greenbrier Subd., Austin Sp. Lot 15, Greenbrier Dr.

DIRECT or GRANTOR Index to Deeds — Greenville County, S. C.

Cott Family Name Index No. 75
Copyright 1949 A-141580


Open at Proper Tab according to First Letter or Letters of Name and refer to Buff Sub-Index sheet for page reference.

Made by The Cott Index Company, Columbus, Ohio
 Mfg. Cott Patent Index Systems—M

FILE NUMBER	GRANTORS FAMILY NAMES	GIVEN NAMES ABCDEFGHIJ	GIVEN NAMES KLMNO	GIVEN NAMES PQRSTUVWXYZ	GRANTEES	BOOK	PAGE	No. of Acres	BRIEF DESCRIPTION, LOCATION, ETC. (Not Warranted)
DATE OF RECORD									
26347	Greer				<i>et al</i> Lloyd W. Gilstrap,	621	206		Northside Heights Lot 2 Pine Knoll Dr. Brook Vista.
Apr 19 1959 27658				Mary Mc Kinney					
" 22 1959	"	Grace E			Clarence M. Ingham	622	146		Lot 16 Rumson Dr. Pine Northside Heights
29475	"			Mary Mc Kinney	<i>et al</i> Joseph Piccola	623	318		Lot 1 Pine Knoll Dr. Subd. - Austin Jf.
May 8 1959 29572	"				Lewis L. Gilstrap	623	332		Lot 41 Jay Drive Greenville
" 8 1959	"	Florrie V.							Greensboro, Austin Jf.
29787	"				Robert Mitchell	623	449		Lot 18 Greensboro Dr.
" 12 1959	"	Florrie V.							Greensboro, Austin Jf.
29786	"				Charlie J. Bridges, <i>et al</i>	623	459		Lot 27 Greensboro Dr.
" 12 1959	"	Florrie V.			<i>et al</i> James Morrison Leland	623	470		Greensboro, Austin Jf.
29789	"								Lots 68 & 69 Hawthorne Dr.
" 12 1959	"	Florrie V.							Eric Drive, Austin Jf.
30385	"				Clyde M. Bridwell	625	157		Lot 29 Oak Troy & Green -
" 18 1959	"	Florrie V.							
31147	"				Duke Power Co.	625	380		Right of Way
" 25 1959	"	E. &	Mary M						Northside Heights
33153	"				<i>et al</i> Robert A. Edwards	626	509		Lot 4 Northside Circle
Jun 11 1959	"	Duke &	Mary Mc Kinney						M. E. Church Child Spn. Jf.
23416	"				Max Grace B. Smith	627	84		Lot + Lot adj near St Mark
" 15 1959	"	Butler			<i>et al</i> William R. Simmons, Jr.	628	532		With Baldwin Strip Dr Austin Small triangular shaped lot
July 6 1959 1114	"								Austin Jf.
" 7 1959	"	Florrie V.			Betty Verdine	629	40		Lot, Old W. S. Hwy. 276
" 12 1959	"				Hubert Taylor	629	104		Near Green, Child Spn. Jf.
" 8 1959	"	Cecile J. <i>et al</i>							Lot 4, Bldg 2, Cannonville
13020	"				Sam A. Bagg, <i>et al</i>	629	115		Mauldin, Austin Jf.
" 8 1959	"	Florrie V.							Lot 17 Hawthorne Dr.
1410	"				Arthur L. Burcham	629	165		Greensboro, Austin Jf.
" 6 1959	"	Florrie V.							Lots 4, 5 & 6 Hawthorne

DIRECT or GRANTOR Index to Deeds — Greenville County, S. C.

REG. U. S. PAT. OFFICE *Chas. McCall* County Indexes Since 1888
An Identifying Trade Mark

 Open at Proper Tab according to First Letter or Letters of Name and refer to Buff Sub-Index sheet for page reference.

Cott Family Name Index No. 75
Copyright 1949 A-141580

FILE NUMBER DATE OF RECORD	GRANTORS FAMILY NAMES	GIVEN NAMES ABCDEFGHIJ	GIVEN NAMES JKLMNO	GIVEN NAMES PQRSTUVWXYZ	GRANTEES	BOOK	PAGE	No. of Acres	BRIEF DESCRIPTION, LOCATION, ETC. (Not Warranted)
1420 July 9, 1959	Greer	Eulis +	Mary M ^c Kinney		Greenville County	629	153		High View Dr. Northside Heights Shops - Northside Ave. Short St. + near Mauldin, Austin Sp.
1534 10-19-59		Florrie V.			Bert J. Tate, et al	629	232		Lot 12, Greenbrier Dr. Greenville Northside Heights
1707 13-1959			Mary M ^c Kinney		Lewis L. Gilstrap, et al	629	349		Lot 25, Pine Knoll Dr. near Mauldin, Austin Sp.
1704 13-1959		Florrie V.			Melvin A. Dybrich	629	338		Lot 56, Hawthorne Dr. Greenville,
1878 14-1959			John H.		E. P. Barton, et al	629	392		Int. 1.03 acres, Chick Spgs. Sp. Greenbrier, Austin Sp.
1977 15-1959		Florrie V.			Nancy E. Barbrey	629	472		Lot 24, Greenbrier Dr. Baptist Church, Chick Spgs. Sp.
2224 17-1959			John H. et al		Blady Dillard Pearson	630	24		Int. Lot near Pleasant Grove. Chick Spgs. Sp.
2436 18-1959		Grace E.			J. B. Howard, et al	630	93		Lot Rutherford Rd.
2458 20-1959			John H.		Duke Power Co.	630	99		Right of Way - Chick Spgs. Sp.
2833 23-1959			John H.		H. Keith Vaughn	630	261		Lot 1, Oak Forest Dr.
2833 23-1959			John H.		Terril H. Vaughn gardens	630	244		Chick Spgs. Sp. + Strip Lots 1, Oak Forest Dr. Augusta Rd.
3500 28-1959				H. J. et al	Greenville Memorial	630	469		Lot 11, West 4. S Hwy. 25 near Mauldin, Austin Sp.
3556 29-1959		Florrie V.			Roland J. Powell, Jr Ltd. a partnership	630	479		Lot 55, Hawthorne Lane Whitell St. Boyce Add.
4890 Aug. 11, 1959			J. Harold		Lagerquist + Company	631	447		Lot 2 + Part Lot 3, Bk 12, Greenbrier, near Mauldin
5220 13-1959		Florrie V.			Robert H. Brandt	631	563		Lot 70 Hawthorne Dr. Greenbrier, Austin Sp.
6613 26-1959		Florrie V.			William Wallace Haney, Jr	632	497		Lot 63, Hawthorne Drive.

DIRECT or GRANTOR Index to Deeds — Greenville County, S. C.

Cott Family Name Index No. 75
Copyright 1949 A-141580

Open at Proper Tab according to First Letter or Letters of
Name and refer to Buff Sub-Index sheet for page reference.

Made by The Cott Index Company, Columbus, Ohio
Mfg. Cott Patent Index Systems—M

FILE NUMBER	GRANTORS FAMILY NAMES	GIVEN NAMES ABCDEFGH	GIVEN NAMES IJKLMNO	GIVEN NAMES PQRSTUVWXYZ	GRANTEES	BOOK	PAGE	No. of Acres	BRIEF DESCRIPTION, LOCATION, ETC. (Not Warranted)
DATE OF RECORD									
6812 July 28, 1959	Galler				William J. C. C. Riner, Jr et al.	633	54		Joy Dr. Greenvier, Austin Sp. Lot 81 on Log Shoals Rd. & Greenbrier.
6902 29.1959	"	Florie V.			Alon Ray Moore	633	76		Lot 22, Greenvier, Rd. near Mauldin Austin Sp.
7091 Sep 1-1959	"	Florie V.			Nancy E. Abercrombie	633	158		Lot 42, Joy Dr. Greenvier, Austin Sp.
7276 2.1959	"	Florie V. +		William J.	Milton Trotter	633	260		Lot. Fairlane Dr. - Chick Spg. Sp.
7680 8-1959	"	Grace E			William J Bishop	633	443	16 1/2	acres, Rutherford Rd.
8329 14.1959	"			H. H. et al.	Daniel M. Greer	634	166	4 1/2	acres, Chick Spg. Sp. Elm St. Bk. Tr.
9270 23.1959	"			H. J.	Sammy D. Greer	634	483		Lot 1, cor. Prentiss ave. & 276, Greenvier, Austin, Sp.
9265 23.1959	"	Florie V.			Lewis L. Gilstrap	634	488		Lot 20, Greenvier Rd. & Hwy. Austin Sp.
9674 26-1959	"			William J.	H. O. Dillard, Jr.	635	94		Lot. Log Shoals Rd & Chick Spg. Sp.
9898 28.1959	"		John H		H. Maurice Talley	635	162		Lot 3, Oak Forest Dr. Northside Heights.
10276 Oct 1, 1959	"	Eulie + Mary McKimrey			R. Earl Lark, et al	635	341		Lot 17, Northside Circle, Austin Sp.
11282 12-1959	"	Florie V.			Lewis L. Gilstrap	636	234		Lot 3.5, Joy Dr. Greenvier, the also lot. 1100 Shoals Rd. & Austin Sp.
12508 24-1959	"		John H		Pleasant Grove Baptist Church, Tr.	637	200		Lot 819, 1100 Shoals Rd. & Austin Sp.
13173 31-1959	"		John H		Matt R. McCullen, Jr	637	421		John H. Greer, Chick Spg. Sp. Lot 2, Oak Forest Dr. - " Greenvier
18724 Nov 5, 1959	"	Florie V.			D. H. Mauldin	638	103		Lot 64, Hawthorn Mauldin, Austin
14294 12.1959	"			H. J.	Missie A. Greer	638	370		Lot. Knollwood Dr.

DIRECT or GRANTOR Index to Deeds — Greenville County, S. C.

REG. U. S. PAT. OFFICE *Chas McCott* County Indexes Since 1888 An Identifying Trade Mark

Open at Proper Tab according to First Letter or Letters of Name and refer to Buff Sub-Index sheet for page reference.

Cott Family Name Index No. 75
Copyright 1949 A-141580

FILE NUMBER	GRANTORS FAMILY NAMES	GIVEN NAMES ABCDEFGHIJ	GIVEN NAMES KLMNOP	GIVEN NAMES QRSTUVWXYZ	GRANTEES	BOOK	PAGE	No. of Acres	BRIEF DESCRIPTION, LOCATION, ETC. (Not Warranted)
DATE OF RECORD									
14314 Nov 12. 1959	Green			Jacob	+ Sales, Inc. Carolina Purchases	638	398		Austin Sp. Lot Knollwood Dr.
14318 12. 1959	"				+ Sales, Inc. Carolina Purchases	638	391		A, Druid St. Stone Estates. Lots 16, 15 + Part Lot 14, Bel
14681 16. 1959	"			Missie A.	H. J. Greer	638	523	12.60	acres Butler Sp.
15404 23. 1959	"	Dallas			Jed Webster Hooten	639	254		St. Abney Mills, Brandon Plant Lot 182, Sec 1, Baldwin
17214 Dec. 12. 1959	"	Florrie V.			J. H. Browning, Jr.	640	385		Lot Golden Strip Dr. Forest Dr. Chick Spg. Sp.
17418 15. 1959	"			John H.	H. Keith Vaughn	640	460		Lot Hwy. No. 8. 94 + Oaks Fresh Meadow Farms.
18955 Jan 4. 1960	"	Frankie C. +		R. M.	Lloyd R. Joy	641	483		Part Lot 74, Creekside Dr, Sec 1,
19310 Jan. 7. 1960	"			King	Daniel Greer	642	37	4 1/2	acres O'Neil Sp.
19403 8. 1960	"	Florrie V.			Lewis Kilstrop, et al	642	124		Austin Sp. Lot 34, Joy Dr. Greenbrier
19926 13. 1960	"	Florrie V.			William B. Yeargin	642	280		Greenbrier, Austin Sp. Lot 30 Greenbrier Dr.
20062 15. 1960	"	Grace E.			H. J. De Young, Sr.	642	336		St. Greer Lot 27, Buncombe
20310 18. 1960	"	Grace E.			William J. Bishop	642	406	1.88	acres, Chick Spg. Sp Arch St.
21275 28. 1960	"			Lewis H.	Mattie M. Greer	643	268		Int. Part Lots 1 + 2, Austin Sp.
21297 28. 1960	"	Florrie V.			L. C. Craig	643	272		Lot 43, Joy Dr. Greenbrier
21276 28. 1960	"			Mattie M.	Lewis H. Greer	643	297		Part Lots 1 + 2, Arch St. Austin Sp.
21396 29. 1960	"	Florrie V. +		William J.	D. H. Mauldin	643	324		Lot 44, Joy Dr. Greenbrier.

DIRECT or GRANTOR Index to Deeds — Greenville County, S. C.

Cott Family Name Index No. 75
Copyright 1949 A-141580

Open at Proper Tab according to First Letter or Letters of
Name and refer to Buff Sub-Index sheet for page reference.

Made by The Cott Index Company, Columbus, Ohio
Mfg. Cott Patent Index Systems—M

FILE NUMBER	GRANTORS FAMILY NAMES	GIVEN NAMES ABCDEFGH	GIVEN NAMES IJKLMNO	GIVEN NAMES PQRSTUVWXYZ	GRANTEES	BOOK	PAGE	No. of Acres	BRIEF DESCRIPTION, LOCATION, ETC. (Not Warranted)
DATE OF RECORD									
25458 Mch. 17-1960	Greer				William J. Clyde R. Wright et al	646	341		Greenbrier subd. near Mauldin Lot 89 Sec. I+II, Fairlane Dr.
26313 " 26-1960	"				William J. Lon S. Alexander	647	48		Greenbrier subd. near Mauldin, Austin Lots 101+102, Fairlane Dr. Secs. I+II
26565 " 29-1960	"				William J. William E. Hilton, et al	647	142		Greenbrier subd. near Mauldin, Austin Lot 100 Fairlane Dr. Secs. I+II
27929 Apr. 12-1960	"	Flornie V.			Greenbrier	648	91		amendment to restrictions Sage Rd. Chick Spgs. Tp.
28442 " 18-1960	"	Grace E.			Henry Lee Solomon	648	366	1.56	Acres, St. Mark Rd. & Chick Hawthorne Dr. Greenbrier, Butler Tp.
28268 " 15-1960	"	Flornie V.			James A. Sloan	648	279		Lot 71, cor. Fairlane Dr. + Greenbrier subd. near Mauldin, Austin Tp.
29261 " 22-1960	"				William J. Charles R. Fair, et al	649	6		Lot 88, Sec. I+II, Fairlane Dr. Northside Heights
30378 May 6-1960	"	E.			Lewis L. Gilstrap	649	491		Lot 8, Northside Circle, Rd. O'Neal Tp.
30478 " 7-1960	"	Federal E. & L. Mason			Malcolm Hughes et al	649	501	1	Acres, Greer - Highland Greenbrier subd. - Austin Tp.
31075 " 12-1960	"	Flornie V.			James A. Chandler	650	151		Lot 31, Greenbrier Dr. - Greenbrier subd. near Mauldin, Austin Tp.
31579 " 18-1960	"				William J. Lewis L. Gilstrap	650	385		Lot 99, Sec. I+II, Fairlane Dr. - Northside Heights
34196 June 13-1960	"	E.			Lewis L. Gilstrap et al	652	300		Lot 15, Northside Circle, Morningide Dr. Parkview subd.
34705 " 17-1960	"		James E.		L. A. Massey	652	490		Lot 5, Alaska, cor. formerly Northside Heights
34964 " 21-1960	"		Mary Mc Kenney		Lewis L. Gilstrap et al	653	30		Lot 21, High View Dr. - Fairlane Dr., Austin Tp.
35549 " 25-1960	"				William J. Milton Trotter	653	210		Lot 113, cor. Log Shoals Dixie Greenbrier near Mauldin
820 July 5-1960	"	Flornie V.			Lewis L. Gilstrap et al	653	538		Lot 1, Hwy. 29 North

DIRECT or GRANTOR Index to Deeds — Greenville County, S. C.

REG. U. S. PAT. OFFICE *Chas. McCott* County Indexes Since 1888
An Identifying Trade Mark

Open at Proper Tab according to First Letter or Letters of Name and refer to Buff Sub-Index sheet for page reference.

Cott Family Name Index No. 75
Copyright 1949 A-141580

FILE NUMBER	GRANTORS FAMILY NAMES	GIVEN NAMES ABCDEFGHIJ	GIVEN NAMES JKLMNO	GIVEN NAMES PQRSTUVWXYZ	GRANTEES	BOOK	PAGE	No. of Acres	BRIEF DESCRIPTION, LOCATION, ETC. (Not Warranted)
DATE OF RECORD									
1602 July 13, 1960	Greer	Flornie	V		Thomas E. Tribble	654	383		near Mauldin. Lot 38 Ivy Dr. Greenbriar, near Mauldin.
1607 " 13, 1960	"	"	"	"	Lewis Gilstrap, et al	654	384		Lot 42 Ivy Dr. Greenbriar near Mauldin.
1903 " 15, 1960	"	"	"	"	Lewis Gilstrap, et al	654	468		Lot 39 Ivy Dr. Greenbriar, Easement + RT H.
4642 Aug. 15, 1960	"	"	"	J. H.	S. C. State Hwy. Dept.	657	1		Lot 4 Mill Creek, also Chick Spgs. Sp.
5154 " 20, 1960	Grier			Zenas C.	Ruth Turner	657	209		Lot 35, Shockley St. B. Perry Edwards, Chick Spgs. Sp.
5828 " 27, 1960	"			Zenas C.	Juanita E. Miller	657	454		Lot 48 Waddell St. Prarie Log Shoals Rd. Austin Sp.
6370 Sep. 2, 1960	Greer			William J.	Milton Trotter	658	147		Lot 117 Fairlane Dr. off Brooks Rd. Greenbriar, Austin Sp.
6483 " 3, 1960	"	Flornie	V.		J. M. Snipes	658	165		Lot 121 cor Fairlane Dr + Chick Spgs. Sp.
6902 " 9, 1960	"	Grace E.			J. B. Howard, et al	658	366		Lot 4 Ruthersford Rd. Northside Heights
7414 Sep. 14, 1960	"	E.			Lewis L. Gilstrap	658	537		Lot 10 Northside Circle Subd. - Austin Sp.
8923 Oct 1, 1960	"			William J.	Paul R. Robinson, et al	660	47		Lot 85 Ivy Drive, Greenbriar Washington Heights
9035 " 3, 1960	Grier	Alma	Jones		School Dist. Greenville Co	660	65		Part Lot 34 Blk. F Grilly Sp.
9101 " 4, 1960	Greer	Lewis			H. G. Hawkins	660	139		Part Lots 1+2, Arch St. Rd. near Mauldin.
9100 " 4, 1960	"			William J.	Bernice Trotter	660	140		Lot 125, Log Shoals Northside Heights
9652 " 10, 1960	"			Mary McKenney	Lewis L. Gilstrap	660	392		Lot 19 High View Dr. Austin Sp.
9819 " 11, 1960	"			William J.	Melvin L. Bobo	660	424		Lot 79, Ivy Dr. Greenbriar

DIRECT or GRANTOR Index to Deeds — Greenville County, S. C.

To locate names, open at SURNAME INITIAL TAB and refer to Buff Sub-Index sheet for page reference.

FILE NUMBER	GRANTORS FAMILY NAMES	GIVEN NAMES ABCDEFGH	GIVEN NAMES IJKLMNO	GIVEN NAMES PQRSTUVWXYZ	GRANTEES	BOOK	PAGE	No. of Acres	BRIEF DESCRIPTION, LOCATION, ETC. (Not Warranted)
11679 Nov. 1-1960	Greer	Eulis			et al Roy E. Queen	662	85		Northside Heights- Lot 11, Northside Circle, Greenbrier Subd.
12498 " 10-1960	"	Florrie V.			Michael H. Sizano	662	356		Lots 36 + 37, Ivy Dr. Austin Sp.
12882 " 15-1960	"	Florrie V. +	William J.		et al Loris L. Gilstrap	662	523		Lot 74, Ivy Dr. Greenbrier Greenbrier, Austin Sp.
13581 " 23-1960	"			William	Low Alexander, et al	663	362		Lot 103, Fairlane Dr. Road
14799 Dec. 8-1960	"	Grase E			A. E. Holton	664	273	166.96	Acres Rutherford near Mauldin.
14970 " 10-1960	"	Florrie V.			et al Lloyd H. Gilstrap	664	345		Lot 47, Ivy Dr. Greenbrier Short St. Northside Heights
15970 " 22-1960	"		Mary McKinney		et al Loris L. Gilstrap	665	141		Lot 27, cor. Northside Circle, Greenbrier, Austin Sp.
16679 Jan. 3-1961	"	Florrie V.			et al Osborne J. Tutterlow	665	458		Lot 21, Greenbrier Rd. Ivy Baptist Church, Chick Spg. Sp.
18217 " 20-1961	"		John H.		et al H. Keith Vaughn	666	499		Lot 18, Oak Forest Dr. near Pleasant Lanes 1+2, Austin Sp.
19144 Feb. 1-1961	"	Florrie V. +	William J.		et al Loris L. Gilstrap	667	27		Lot 87, Ivy Dr. Greenbrier
20676 " 20-1961	"	(Florrie V.) Florrie E.			Eastdale	668	395		Restrictions Lanes 1+2 Greenbrier Austin Sp.
21161 " 24-1961	"			William J.	et al Joe M. Duncan	669	38		Lot 95, Fairlane Dr. Lanes 1+2, Austin Sp.
21357 " 27-1961	"	Florrie V. +	William J.		et al Charles H. McGregor	669	105		Lot 86, Ivy Dr. Greenbrier Oakland Heights
22013 Mar. 7-1961	"	Callie L. et al			J. Bruce Sheppard	669	347		3/4 Int. Lot 16, Lavinia St. Greenbrier, Austin Sp.
21958 " 7-1961	"	Florrie V.			et al H. R. Edwards	669	365		Lot 16, Greenbrier Dr. Service Rd. of Super Hwy
22797 " 16-1961	"	Florrie V.			H. C. White, et al	670	95		Lots 19 + 21, Hawthorn Club Spg. Sp.
13322 Nov. 21-1960	"	Part of the American Legion #415 Community			Herbert	665			Lot 10, Oak Forest Dr.

DIRECT or GRANTOR Index to Deeds — Greenville County, S. C.

To locate names, open at SURNAME INITIAL TAB and refer to Buff Sub-Index sheet for page reference.

FILE NUMBER DATE OF RECORD	GRANTORS FAMILY NAMES	GIVEN NAMES ABCDEFGH	GIVEN NAMES IJKLMNO	GIVEN NAMES PQRSTUVWXYZ	GRANTEES	BOOK	PAGE	No. of Acres	BRIEF DESCRIPTION, LOCATION, ETC. (Not Warranted)
23181 Feb. 21-1961	Greer				^{et al} Claude P. Vaughn	670	288		Northside Heights - Lot 3 Northside Circle,
23385 " 23-1961	"				^{et al} Robert E. Higgin	670	365		Northside Hgts. Lot 23, High View Dr. - Rd., Eastdale, Austin Sp.
24186 Apr. 1-1961	"	Florrie V.			Grady H. Brown, et al	671	122		Lot 13 Cor. Drury Lane + Bethel
24256 " 3-1961	"	Florrie V.			Charles E. Heaton	671	136		Eastdale, Austin Sp. Lot 6 Central Ave.
24911 " 10-1961	"				Mary M ^c Kinney Lemar L. Gilstrap	671	442		Northside Heights. Lot 22 High View Dr. - View Dr., Northside Heights
25005 " 11-1961	"				Mary M ^c Kinney Lloyd H. Gilstrap	671	481		Lot 28 Cor. Short St + High Greer Chick Spgs. Sp.
25802 " 19-1961	"	Herbert L.			Gertrude Vaughn Greer	672	175		Int. Part Lot 2 Trade St. Sp. B. Westdale, Austin Sp.
25913 " 20-1961	"	Florrie V.			J. A. Baldwin, et al	672	247		Lots 1+2, Old Laurens Rd, Austin Sp.
27133 May 3-1961	"				William H. C. Sutherland	673	101		Lot 75, Dry Dr. Greenbriar, ave. Eastdale Develop.
27224 " 4-1961	"	Florrie V. Florrie E.			Grille, County, S.C.	673	119		Strips Drury Lane + Central Develop. Austin Sp.
27524 " 8-1961	"	Florrie V.			J. R. Barton	673	249		Lot 12 Bethel Rd. Eastdale Develop. Austin Sp.
27860 " 11-1961	"	Florrie V.			Margaret Frances Bradley	673	357		Lot 3 Central Ave. Eastdale Greenbriar Subd. Austin Sp.
28398 " 17-1961	"				William J. Milton Trotter	674	62		Lot 116, Fairlane Dr. near Pleasant Grove Baptist Church, Sp.
28797 " 22-1961	"				^{et al} John H. Kenneth L. Crook	674	226		Lot 29 Oak Forest Dr. near Austin Sp.
29779 June 1-1961	"	Florrie V.			Lloyd H. Gilstrap	675	101		Lot 45, Dry Dr. Greenbriar Eastdale, Austin Sp.
29917 " 1-1961	"	Florrie V.			^{et al} J. A. Stafford	675	142		Lot 7 Central Ave. Chick Spgs. Sp.
	"	Post of the American Legion, 115 Comm.			L. H. Gibson, Jr.	674	375		Lot 33 Forest Hills,

DIRECT or GRANTOR Index to Deeds — Greenville County, S. C.

Cott Family Name Index No. 75
Copyright 1949 A-141580


Open at Proper Tab according to First Letter or Letters of
Name and refer to Buff Sub-Index sheet for page reference.

Made by The Cott Index Company, Columbus, Ohio
Mfg. Cott Patent Index Systems—M

FILE NUMBER	GRANTORS FAMILY NAMES	GIVEN NAMES ABCDEFGH	GIVEN NAMES IJKLMNO	GIVEN NAMES PQRSTUVWXYZ	GRANTEES	BOOK	PAGE	No. of Acres	BRIEF DESCRIPTION, LOCATION, ETC. (Not Warranted)
DATE OF RECORD									
30067 June 5-1961	Greer		John H.		Ray Williams, et al	675	195		John H. Greer Chick Spg. Sp. Lot 5 Oak Forest Dr. Chap Eastdale, Mauldin.
30862 " 14-1961	"	Florrie V.			Lewis L. Gilstrap	676	14		Lot 18 Drury Lane - Chick Spg. Sp.
31120 " 16-1961	"		John H.		Fred O. Plemmons et al	676	87		Lot - Drury Creek Rd - Baptist Church Chick Spg. Sp.
31373 " 20-1961	"		John H.		H. H. Burnett et al	676	207		Lot near Pleasant Grove Judson Mills Village.
607 July 1-1961	"		Oscar J.		J. H. Davis	677	31		Lot 23 Seventh St. - Sec. 4 Chestnut Hills.
572 " 1-1961	"	Doris C.		William	Frank P. Hammond et al	677	36		Lot 71, Chipley Lane - Greenbrier, Austin Sp.
10121 " 7-1961	"	Florrie V.			Lewis L. Gilstrap	677	240		Lot 33 Greenbrier Dr. Greenbrier - Austin Sp.
1013 " 7-1961	"	Florrie V.			Lloyd Gilstrap	677	252		Lot 11, Greenbrier Dr. - " "
2073 " 19-1961	"	Grace E. (Florrie E.)			J. W. Hudson, et al	678	234		Lot 14 Bristol Dr. near City Dr. - Greenbrier, Austin Sp.
2318 " 21-1961	"	Florrie V.			Henry A. Veach	678	300		Lots 57 & 58 Hawthorne Eastdale, near Mauldin, Austin Sp.
2515 " 24-1961	"	Florrie E.			Edith Lorraine Lark	678	377		Lots 48 & 49 a, Central Ave. Greenbrier, Austin Sp.
2573 " 25-1961	"			William	Eunice Springfield et al	678	445		Lot 96 Fairlane Drive - Eastdale Dev. Austin Sp.
2903 " 28-1961	"	Florrie V.			Paul J. Holbrook	679	46		Lot 20, Drury Lane Mauldin, Austin Sp.
3175 Aug 1-1961	"	Florrie V.			William Allen Norman Jr.	679	146		Lot 2, Bethel Rd, Eastdale, near Greenbrier, Austin Sp.
13969 " 10-1961	"	Florrie E. V.			Lewis L. Gilstrap	679	425		Lot 2 Greenbrier Dr. Chick Spg. Sp.
5565 " 29-1961	"	Bate			Dora Elizabeth Bate	681	18		Lot 3, Palmer St.

DIRECT or GRANTOR Index to Deeds — Greenville County, S. C.

REG. U. S. PAT. OFFICE *Chas. McCatt* County Indexes Since 1888 An Identifying Trade Mark

 Open at Proper Tab according to First Letter or Letters of Name and refer to Buff Sub-Index sheet for page reference.

Cott Family Name Index No. 75
Copyright 1949 A-141580

FILE NUMBER DATE OF RECORD	GRANTORS FAMILY NAMES	GIVEN NAMES ABCDEFGH	GIVEN NAMES IJKLMNO	GIVEN NAMES PQRSTUWXYZ	GRANTEES	BOOK	PAGE	No. of Acres	BRIEF DESCRIPTION, LOCATION, ETC. (Not Warranted)
5566 Aug. 29 1961	Greer	Sora Elizabeth			Calvin C. Greer	681	19		Chick Spgs. Gp. Lot 3, Palmer St. Greer
6427 Sep. 2 1961	"	Bates			Thomas Edwards ^{et al}	681	410		Greer, Chick Spgs. Gp. Tract Campbell St. near Strip Drive, Austin Gp.
6625 " 11-1961	"	Elorice E.			Lloyd H. Gilstrap	681	478		Lot 9, Blk. B, West Golden Strip Drive, Austin Gp.
6624 " 11-1961	"	Florrie E.			John E. Kelso ^{et al}	681	489		Lot 7 & 8, Blk. 2, West Golden Greenbrier, Austin Gp.
8534 Oct. 2 1961	"			William J. Milton Trotter		683	200		Lot 12, Fairlane Dr. Strip Dr. near Mauldin
9002 " 6-1961	"	Florrie E.			Lloyd H. Gilstrap	683	392		Lot 8, Blk. B West Golden Knallwood Dr. Knallwood Hgh
9141 " 9-1961	"			H. J.	Paul E. Storey, Jr. ^{et al}	683	480		Lot 28, in McDaniel Lane + Austin Gp.
9802 " 16-1961	"	Florrie V.			William F. Perkins	684	195		Lot 11, Bethel Rd. Austin Gp.
9801 " 16-1961	"			William J.	William Trotter	684	196		Lot 115, Fairlane Dr. Austin Gp.
11065 " 30-1961	"	Florrie V.			Paul H. Moore ^{et al}	685	234		Lot 15, Drury Lane, Eastdale Rebelop. Austin Gp.
11359 Nov. 2 1961	"	Florrie E.			Lewis L. Gilstrap	685	377		Lot 22, Drury Lane Greenbrier, Austin Gp.
12305 " 13-1961	"	Florrie E.			Alfred Barber ^{et al}	686	266		Lot 32 Greenbrier Dr. Austin Gp.
12547 " 15-1961	"	Florrie V.			Lou G. Barnes	686	333		Lot 10, Drury Lane Greenbrier, Austin Gp.
12548 " 15-1961	"	Florrie E.			Lewis L. Gilstrap (Mrs. Ruth B. Lawrence)	686	334		Lot 33 A Greenbrier Dr. Park, Chick Spgs. Gp.
12883 " 18-1961	"	Federal S. + L. Assn			Mrs. C. L. Lawrence	686	466		Lot Piedmont Ave. Extn. Piedmont Subd. - Austin Gp.
15441 Dec. 19 1961	"	Florrie V.			Lewis L. Gilstrap	689	14		Lot 5 Central Ave. Eastdale

DIRECT or GRANTOR Index to Deeds — Greenville County, S. C.

Cott Family Name Index No. 75
Copyright 1949 A-141580

Open at Proper Tab according to First Letter or Letters of
Name and refer to Buff Sub-Index sheet for page reference.

Made by The Cott Index Company, Columbus, Ohio
Mfg. Cott Patent Index Systems—M

FILE NUMBER	GRANTORS FAMILY NAMES	GIVEN NAMES ABCDEFGH	GIVEN NAMES IJKLMNO	GIVEN NAMES PQRSTUVWXYZ	GRANTEES	BOOK	PAGE	No. of Acres	BRIEF DESCRIPTION, LOCATION, ETC. (Not Warranted)
DATE OF RECORD									
16602 Jan. 4-1962	Greer			Mary McKinney	Lewis L. Gilstrap	689	464		Northside Heights, Lot 20, High View Dr.
16603 " 4-1962	"			William J.	Fred J. Burns, et al	689	455		Austin Tp Lot 77, Ivy Dr. Greenbrier, Boyses add.
19054 Feb. 2-1962	Greer			Zenas C.	Lee Brooks Parker	691	369		Lot 5, Blk 10, Pettigrew St.
19998 " 13-1962	Greer			John H.	H. Keith Vaughan	692	167		John M. Greer, Chick Spgs. Tp Lot 19, Oak Forest Dr. Chop.
20184 " 15-1962	"				H. J. et al Sara Keller Sizemore	692	281		6/7 Int. Lot Knollwood Dr., near Mauldin
" " "	"				Walter M	692	281		
" " "	"				H. K. et al	692	281		
" " "	"				Robert M	692	281		
20295 " 16-1962	"			Florrie E.	Lloyd H. Gilstrap	692	351		Golden Strip Dr. - Austin Tp. Lot 10, Blk A, West
21328 " 29-1962	"			Florrie V.	Lewis L. Gilstrap	693	264		Develop. Austin Tp. Lot 14, Bethel Rd. Eastdale
21826 " 6-1962	Greer			Grace Evelyn	Philip Andrew Henson et al	693	494		Chick Spgs. Tp. Lot 11, Reid School Rd.
22260 " 10-1962	"			George Milton + Valeria	Wall Bank Citizens + Southern	694	58		Real Prop. agreement, Strip Dr., Austin Tp.
23030 " 19-1962	"			Florrie E.	John E. Hellams et al	694	405		Lots 6 & 7, Blk A, Golden Greenbrier Subd., Austin Tp.
23553 " 24-1962	"			Florrie V.	Billy G. Cleveland	695	78		Lot 8, Greenbrier Dr.
23722 " 26-1962	Greer				Jr. et al Robert C.	695	91		Party Wall agreement, Greenbrier, Austin Tp.
25856 Apr 19-1962	Greer			Florrie E. + William	Jack L. Frasher Milton Trotter	696	364		Lot 130, Fairlane Dr.

DIRECT or GRANTOR Index to Deeds — Greenville County, S. C.

REG. U. S. PAT. OFFICE *Chas McCott* County Indexes Since 1888 An Identifying Trade Mark

Open at Proper Tab according to First Letter or Letters of Name and refer to Buff Sub-Index sheet for page reference.

Cott Family Name Index No. 75
Copyright 1949 A-141580

FILE NUMBER DATE OF RECORD	GRANTORS FAMILY NAMES	GIVEN NAMES ABCDEFGHIJ	GIVEN NAMES JKLMNO	GIVEN NAMES PQRSTUVWXYZ	GRANTEES	BOOK	PAGE	No. of Acres	BRIEF DESCRIPTION, LOCATION, ETC. (Not Warranted)
26973 May 1, 1962	Greer	Douglas E.			William P. Lockaby	697	219	1	Chick Spgs. Sp. acre Ruthersford Road Greenbrier, Austin Sp.
26917 " 1, 1962	"			William J.	Milton Trotter	697	206		Lot 128, Fairlane Dr. Tracts near Greer, Chick Spgs. Sp.
26976 " 1, 1962	"			Industrial Develop. Corp.	Greer Land Co	697	205	40.27	acres, N. P. Dillard + J. S. Paget, Austin Sp.
27163 " 3, 1962	"			William J.	John M. Bearden, et al	697	302		Lot 98 Fairlane Dr. Greenbrier Eastdale Div. Austin Sp.
27161 " 3, 1962	"	Florrie E.			Lewis L. Gilstrap	697	303		Lot 4, Central Ave.
27338 " 4, 1962	"			J. D. et al	Duke Power Co	697	322		} Right of Way
28014 " 12, 1962	"	Janet W. Greer, et al			" " "	697	322		
28013 " 12, 1962	"	Janet W. Greer, et al			Billy J. Pearson, et al	698	90		Heights, Chick Spgs. Sp. Lot 64, Jessie Ave. - Woodland Road, Chick Spgs. Sp.
28068 " 14, 1962	"	Janet W. Greer, et al			John A. Andrea	698	101		1/2 Int. Lot 2, Prop. J. A. as to, near Rock Falls.
28298 " 15, 1962	"	Elvin O.			The Insurance Center of Greenville, Inc.	698	177		Lot 4, Prop. J. H. Centrell, Dev., Austin Sp.
28496 " 18, 1962	"	Florrie E.			J. B. Moore, et al	698	230		Lot 56, Central Ave. Eastdale, Greenbrier, Austin Sp.
28495 " 18, 1962	"			William J.	Raymond B. Smith, Jr.	698	323		Lot 97, Log Shoals Road, Greenbrier, Austin Sp.
28743 " 21, 1962	"			William J.	Dewey M. Steele, Jr.	698	324		Lot 109, Ridgcrest Dr., Greenbrier, Austin Sp.
28950 " 23, 1962	"			William J.	Delbert J. Harris	698	398		Lot 129, Fairlane Dr., Greenbrier, Austin Sp.
29846 June 1, 1962	"			William J.	Lewis L. Gilstrap	698	483		Lot 111, Fairlane Dr.
				Walter M.	Charles D. MacMillan	699	301	1.90	Acres, Austin Sp.

DIRECT or GRANTOR Index to Deeds — Greenville County, S. C.

Cott Family Name Index No. 75
Copyright 1949 A-141580


Open at Proper Tab according to First Letter or Letters of
Name and refer to Buff Sub-Index sheet for page reference.

Made by The Cott Index Company, Columbus, Ohio
Mfg. Cott Patent Index Systems—M

FILE NUMBER	GRANTORS FAMILY NAMES	GIVEN NAMES ABCDEFGHIJ	GIVEN NAMES KLMNOPQ	GIVEN NAMES RSTUVWXYZ	GRANTEES	BOOK	PAGE	No. of Acres	BRIEF DESCRIPTION, LOCATION, ETC. (Not Warranted)
DATE OF RECORD									
29859 Jan. 1-1962	Greer	Gospel		Group, Inc.	J. B. Sanders	699	322		Green Chish Sq. 27. Part Lots 7+8, Earle St.
30135 15-1962	"			^{et al} Shurt Corp	Shippal Corporation	699	445		Consolidation Agreement
30226 6-1962	"	Florie E.			^{et al} Jessie J. Stancell	699	485		Strip Dr., Austin Sp. Lot 5, Blk. B, West Golden
30493 8-1962	"	Florie E.			Lloyd H. Kilstrap	699	549		Strip Dr., Austin Sp. Lot 12 West Golden
31523 20-1962	"	Florie E.			Lewis L. Kilstrap	700	407		Eastdale, Austin Sp. Lot 27 Central Ave.
31523 20-1962	"	Florie E.			Lewis L. Kilstrap	700	408		Der., Austin Sp. Lot 49 Central Ave, Eastdale
435 29-1962	"	Florie E.			Lewis L. Kilstrap	701	213		Eastdale Der., Austin Sp. Lot 28 Central Ave.
809 July 5-1962	"	Florie E.			J. H. Browning, Jr.	701	371		Strip Dr. - Austin Sp. Lot 11, Blk B, West Golden
1007 6-1962	"	Florie			Duke Power Co.	701	444		Right of Way
1464 12-1962	"	City, et al			Duke Power Co	702	145		Substation Lot Lease.
4128 Aug. 10-1962	"	Cecil L.		H. Daniel	Farrell E. Runyan	704	157	6.75	Saluda Sp. Acres S.C. Hwy. 11
4315 12-1962	"	Florie E.			^{et al} Bobby E. Yarbrough	704	250		Eastdale, Austin Sp. Lot 54 Central Ave.
4318 10-1962	"			William J.	Clyde M. Bridwell	704	249		Austin Sp. Lot 91, Mistane Dr. Greenville
4914 20-1962	"	Florie E.			^{et al} James P. Culbertson	705	7		Eastdale Develop. Lot 30, Central Ave Greenville, Austin Sp.
5254 21-1962	"	Florie E.			Mary C. Austin	705	80		Lots 13+14, Greenbrier Dr. Northside Heights
5441 24-1962	"			Mary McKinney	Lewis L. Kilstrap	705	177		Lot 18 High View Dr.

DIRECT or GRANTOR Index to Deeds — Greenville County, S. C.

REG. U. S. PAT OFFICE *Chas. McCott* County Indexes Since 1888 An Identifying Trade Mark

 Open at Proper Tab according to First Letter or Letters of Name and refer to Buff Sub-Index sheet for page reference.

Cott Family Name Index No. 75
Copyright 1949 A-141580

FILE NUMBER DATE OF RECORD	GRANTORS FAMILY NAMES	GIVEN NAMES ABCDEFGH	GIVEN NAMES IJKLMNO	GIVEN NAMES PQRSTUVWXYZ	GRANTEES	BOOK	PAGE	No. of Acres	BRIEF DESCRIPTION, LOCATION, ETC. (Not Warranted)
5937 Aug. 30. 1962	Greer	Florrie E.			<i>et al</i> Oscar Eugene Church	705	454		Strip Dr. - Austin Tp. Lot 13, Blk A, West Golden
6758 Sep. 10. 1962	"		Milrose J. <i>et al</i>		<i>et al</i> Kerman Whiteside	706	285	1	acre, O'Neil Tp.
"	"		Inez B. <i>et al</i>		"	706	285		
6907 " 11. 1962	"	Florrie E.			<i>et al</i> Clyde M. Bridwell,	706	323		Eastdale, Austin Tp. Lot 45, Central Ave.
7170 " 13. 1962	"	Florrie E.			Charles E. Bridges	706	432		Eastdale, Dev. Austin Tp. Lot 51, Central Ave.
7282 " 14. 1962	"			Co. Oil Mill + Feed	H. J. Jordan, <i>et al</i>	706	489		Lot Park Ave. - Greer.
8100 " 24. 1962	"			William J.	Lerie L Gilstrap	707	265		Greenbrier, Austin - Lot 92, Fairlane Drive.
9223 Oct. 5. 1962	"	Florrie E.			Milton Trotter	708	212		Greenbrier, Austin Tp. Lot 132, Fairlane Drive.
10478 " 19. 1962	"			H. O. <i>et al</i>	Eva Jane B. Rollins	709	233	15.25 acres + 3.4 acres less 2 acres, Saluda Tp.	Golden Strip Dr. Austin Tp. Lot 9, Blk 2 West
"	"			<i>et al</i> Halse M.	" " " "	709	233		
10656 " 22. 1962	"	Florrie E.			Lloyd H. Gilstrap	709	278		Eastdale Subd. - Austin Tp. Lot 52, Central Ave.
11778 Nov. 2. 1962	"	Florrie E.			John Leland King	710	156		Strip Dr. - Eastdale, Austin Tp. Lot 108, Elm Dr. - East Golden
12155 " 7. 1962	"	Florrie E.			Fred C. Madden <i>et al</i>	710	287		
12144 " 7. 1962	"	Harold E. <i>et al</i>			John H. Robison	710	271		Lot 29, Keith Ave.
"	"	Norace H. + Mildred L. <i>et al</i>			"	710	271		
13159 " 19. 1962	"	Florrie E.			Milton Trotter	711	130		Greenbrier, Austin Tp. Lot 136, Fairlane Dr., add

DIRECT or GRANTOR Index to Deeds — Greenville County, S. C.

To locate names, open at SURNAME INITIAL TAB and refer to Buff Sub-Index sheet for page reference.

FILE NUMBER DATE OF RECORD	GRANTORS FAMILY NAMES	GIVEN NAMES ABCDEFGH	GIVEN NAMES IJKLMNO	GIVEN NAMES PQRSTUWXYZ	GRANTEES	BOOK	PAGE	No. of Acres	BRIEF DESCRIPTION, LOCATION, ETC. (Not Warranted)
13279 Nov. 20 1962	Green	Flornie V.			Lewis L. Gilstrap	711	167		Eastdale, Dev. Austin Sp. Lot 29, Central Ave.
14121 " 30 1962	"	Flornie V.			J. M. Snipes	711	479		Greenbrier, Austin Sp. Lot 120, Fairlane Dr. & Fairlane Dr., Austin Sp.
14134 " 30 1962	"			William J.	Bobby G. Garen	711	514		Dev. Austin Sp. Lot Log Shoals Rd. & Dev. Austin Sp.
14928 Dec. 10 1962	"	Flornie E.			Lewis L. Gilstrap	712	260		Lot 41, Central Ave. Eastdale Greenbrier Dev. Austin Sp.
15084 " 11 1962	"	Flornie E.			Milton Trotter et al	712	289		Lot 134, Fairlane Dr. Paris, Mt. St.
15148 " 12 1962	"	Cecile +		H. Daniel	Farel A. Andress et al	712	370	1	Acre, Watkins Bridge Rd. Greenbrier, Austin Sp.
15148 " 12 1962	"			William	Larry E. Smith	712	375		Lot 93, Fairlane Dr. Northside Heights
15788 " 19 1962	"		Mary M.	Kinney	Lewis L. Gilstrap	713	58		Lot 24, Pine Knoll Dr. Greenbrier, Austin Sp.
17090 Jan. 7 1963	"			William J.	Milton Trotter et al	714	21		Lot 114, Fairlane Dr. Dev. Austin Sp.
17199 " 8 1963	"	Flornie V.			Walter L. Harkins	714	78		Lot 16, Drury Lane, Eastdale Eastdale, Austin Sp.
18333 " 19 1963	"	Flornie E.			Edith Lorraine Lyle et al	715	9		Lot 48 B, Birchwood Lane Rd. near River Falls.
18556 " 22 1963	"		J. Harold		Kinfield N. Bishop	715	90		Part Lot 3, Bushworth Northside Heights
18557 " 22 1963	"		Mary M.	Kinney	Lewis L. Gilstrap	715	101		Lot 30, Northside Circle Mill Village
19168 " 25 1963	"			Vernon L.	Essie A. Green	715	294		Lot 44, 5th, near 6, Judson Chick Spgs. Sp.
19450 Feb 1 1963	"		John H.		H. Keith Vaughn	715	401		Part Lot 17, Oak Forest Dev. Austin Sp.
19546 " 4 1963	"	Flornie V.			Lewis L. Gilstrap	715	471		Lot 9, Drury Lane

DIRECT or GRANTOR Index to Deeds — Greenville County, S. C.

To locate names, open at SURNAME INITIAL TAB and refer to Buff Sub-Index sheet for page reference.

FILE NUMBER DATE OF RECORD	GRANTORS FAMILY NAMES	GIVEN NAMES ABCDEFGHIJ	GIVEN NAMES JKLMNO	GIVEN NAMES PQRSTUVWXYZ	GRANTEES	BOOK	PAGE	No. of Acres	BRIEF DESCRIPTION, LOCATION, ETC. (Not Warranted)
20523 Feb. 13-1963	Greer	Florrie E.			Levis L. Gilstrap	716	305		Greenbrier, Austin Tp. Lot 17, Greenville Dr - Subd. - Austin Tp.
20524 " 13-1963	"	Florrie E.			Levis L. Gilstrap et al	716	306		Lot 47 Central Ave. Eastdale
20516 " 13-1963	"			William J.	Thomas S. Painter	716	312	0.69	Acres Austin Tp.
21819 " 28-1963	"	Florrie E.			Levis L. Gilstrap et al	717	330		Eastdale Subd. - Austin Tp. Lot 25, Central Ave.
22201 " 4-1963	"	Florrie E.			Wilber E. Satterfield	717	438		Eastdale Subd. Austin Tp. Lot 70, Sycamore Drive Dr. Glendale Dr. Austin Tp.
24252 " 26-1963	"	Florrie E.			Robert C. Long, et al	719	121		Lot 59 East Holden Strip near Mauldin, Austin Tp.
24892 " 2-1963	"			William ^H	Tommy D. Greer	719	413	7 3/4	acres Knollwood Dr. Eastdale Dr. Subd.
25090 " 3-1963	"	Florrie E.			J. B. Moore, et al	719	460		Lot 57, Hickory Lane Dr. Eastdale Austin Tp.
25289 " 5-1963	"	Florrie E.			Levis L. Gilstrap	719	531		Lot 124, North Holden Strip
25577 " 9-1963	"			Ruth	Madge V. Stokes	720	120		Lot "E" Whitsett bt.
25647 " 9-1963	"	Florrie E.			Melvin F. Lockaby	720	105		Dr. + Sycamore Dr. Eastdale, Austin Lot 72, Cor. North Holden Strip
26197 " 15-1963	"	Florrie E.			Levis L. Gilstrap	720	294		Austin Tp. Lot 48, Dry Dr. - Greenbrier
26529 " 18-1963	"	Florrie V.			Edwin R. Watkins	720	479		Eastdale, Austin Tp. Lot 8, Drury Lane.
28320 " 6-1963	"	Florrie E.			Steve B. Tate	722	122		Eastdale Develop Austin Tp. Lot 73, North Holden Strip Dr.
28869 " 10-1963	"	Florrie E.			Frank Bates Overhamer	722	360		Eastdale Dr. Austin Tp. Lot 55 Central Ave.
29061 " 13-1963	"	Florrie E.			Levis L. Gilstrap	722	393		Strip Dr. "Eastdale" Austin Tp. Lot 90, North Holden

DIRECT or GRANTOR Index to Deeds - Greenville County, S. C.

To locate names, open at SURNAME INITIAL TAB and refer to Buff Sub-Index sheet for page reference.

FILE NUMBER DATE OF RECORD	GRANTORS FAMILY NAMES	GIVEN NAMES ABCDEFGHIJ	GIVEN NAMES KLMNO	GIVEN NAMES PQRSTUVWXYZ	GRANTEES	BOOK	PAGE	No. of Acres	BRIEF DESCRIPTION, LOCATION, ETC. (Not Warranted)
29099 May 13-1963	Greer	Florrie E.			Lloyd W. Gilstrap	722	413		Strip Dr. near Mauldin, Austin Lot 7, Berk B. West Holden
29190 " 14-1963	"	Florrie E.			Jerry L. Cleveland	722	463		Edm St. Eastdale Der. Austin Sp Lot 109, North Holden Strip Dr. +
29764 " 20-1963	"	Florrie E.			Levis L. Gilstrap	723	217		Eastdale, Austin Sp Lot 37, Central ave.
30537 " 28-1963	"	Florrie E.			Charles Turner Juten	723	532		Eastdale, Austin Sp Lot 53, Central ave.
31134 June 3-1963	"	Florrie V.			James R. Nash, et al	724	218		Austin Sp. Lot 49, Stry Dr. Greenbrier
32766 " 19-1963	"		John H.		H. Keith Vaughn	725	334		Chick Spgs. Sp. Part Lot 17, Oak Forest Dr.
32949 " 20-1963	"			Inc.	Celanese Corporation of Amer.	725	397		Assignment of Options
32950 " 22-1963	"			Inc.	Celanese Corporation of Amer.	725	360		Assignment of Option Dr. Eastdale, Austin Sp.
33032 " 21-1963	"	Florrie E.			Levis L. Gilstrap	725	416		Lot 123 North Holden Strip Eastdale, Austin Sp.
33031 " 21-1963	"	Florrie E.			William O. Bryant	725	415		Lot 127 Birchwood Lane Eastdale Der. Austin Sp
1801 July 15-1963	"	Florrie E.			David Ray George	727	301		Lot 43, Central ave. Eastdale Der. Austin Sp
1802 " 15-1963	"	Florrie E.			Levis L. Gilstrap	727	310		Lot 38, Central ave. Chick Spgs. Sp.
1873 " 15-1963	"		John H.		J. H. Brown, et al	727	325		Lot 4, Oak Forest Drive Greenbrier, Austin Sp?
1872 " 15-1963	"			William J. Inc.	Melvin C. Ferguson	727	322		Lot 105, Fairlane Dr.
2571 " 24-1963	"			Oil Mill Feed Co.	J. S. Jones	728	76	7.14	Acres Chick Spgs Sp Sp. also 2.98 acres (Lot 8) Oak
2584 July 29-1963	"	Amelia Reason			Bob Jones University	728	331	9.13	Acres (Lot 9) Paris Rd.

DIRECT or GRANTOR Index to Deeds — Greenville County, S. C.

To locate names, open at SURNAME INITIAL TAB and refer to Buff Sub-Index sheet for page reference.

FILE NUMBER DATE OF RECORD	GRANTORS FAMILY NAMES	GIVEN NAMES ABCDEFGH	GIVEN NAMES IJKLMNO	GIVEN NAMES PQRSTUVWXYZ	GRANTEES	BOOK	PAGE	No. of Acres	BRIEF DESCRIPTION, LOCATION, ETC. (Not Warranted)
6480 Aug. 29-1963	Greer	Florrie E.			William P. Dixon, ^{etal.} Sewer Dist. Comm.	731	87		Subd. Austin Sp. Lot 33, Central Ave. Eastdale
7721 Sep. 11-1963		E			Wade Hampton Water + Sewer Dist. Comm.	727	565		P11-3-84 Right of Way
		E			Wade Hampton Water + Sewer Dist. Comm.	727	567		" " "
		E			Wade Hampton Water + Sewer Dist. Comm.	727	569		P11-3-87
		E, et al			Wade Hampton Water	727	571		P11-3-83
		Grady, et al			"	727	571		" " "
8187 " 16-1963	"	Florrie E.			Ernest E. Hopkins ^{III et al}	728	559		Develop. Austin Sp. Lot 98, Minnow Dr. Eastdale
9560 " 30-1963	"	Florrie E.			Lewis L. Gilstrap Sewer Dist. Comm.	732	419		Epitdale, Austin Sp. Lot 42, Central Ave.
9839 Oct. 2-1963		E, et al			Wade Hampton Water +	732	589		P11-3-59 Right of Way
		Grady, et al			"	732	589		"
9848 " 2-1963		E, et al			"	732	593		P11-3-66 Right of Way
		Grady, et al			"	732	593		"
		E, et al			"	732	595		P11-3-58 Right of Way
		Grady, et al			"	732	595		"
9852 " 2-1963		Eulis			"	732	597		P11-3-4 Right of Way
		Eulis			"	732	599		P11-3-70 Right of Way

DIRECT or GRANTOR Index to Deeds-Greenville County, S. C.

Open at Proper Tab according to First Letter or Letters of Name and refer to Buff Sub-Index sheet for page reference.

KEYS PRINTING CO.

FILE NUMBER	GRANTORS FAMILY NAMES	GIVEN NAMES ABCDEFGH	GIVEN NAMES IJKLMNO	GIVEN NAMES PQRSTU VWXYZ	GRANTEES	BOOK	PAGE	No. OF ACRES	BRIEF DESCRIPTION, LOCATION, ETC. (NOT WARRANTED)
10958 Oct. 14-1963	Greer	Florrie E.			Lewis L. Gilstrap	733	466		Strip Drive, Eastdale Austin Tp. Lot 136, North Golden Eastdale, Austin Tp
10959 " " "	"	Florrie E.			Warren S. Bayer	733	465		Lot 32, Central Ave
12105 " 24-1963	"	Gladyes + James		5-9-74 #28312 Sub. Bl. 23-206 ^{Cancelled}	^{Annexed to} S.C. Nat'l Bank	734	410		Real Prop. Agreement. Dev. - Austin Tp.
12603 " 29-1963	"	Florrie E.			Jerrell O. Alexander	734	547		Lot 8, West Holden Strip Eastdale, Austin Tp.
12749 " 30-1963	"	Florrie E.			Jimmy D. Miles et al	735	9		Lot 122, Birchwood Lane Central, Eastdale Dev. Austin Tp.
12903 " 31-1963	"	Florrie E.			Martin A. Jasosich et al	735	75		An additional lot "No. 137. Prentiss Ave. + Elm St. City
13932 Nov. 11-1963	"			Tommy D.	Odie E. Walker, Jr.	736	34		Part Lot 1, Blk. M - cov. West near River Falls Cleveland Tp
14463 " 15-1963	"		J. Harold		Eugene Dillard et al	736	287		Part Lot 3 Dushworth St. Strip Drive Austin Tp.
15463 " 26-1963	"	Florrie E.			Jack C. Durham	737	50		Lot 6, Blk B. West Golden J.B. Brookshire East. O'Neal Tp.
16014 Dec. 3-1963	"	Butler			Lawrence J. Hyman, et al.	737	310		Part Tracts 20 + 21 = 3.44 Acres Dev. Austin Tp
16144 " 4-1963	"	Florrie E.			Lewis L. Gilstrap	737	346		Lot 134, Sherry Lane, Eastdale Chick Springs Tp.
16588 " 7-1963	"	Calvin +		Rosella	Shell Homes, Inc. of Payce	737	495		Lot 3, Palmer St. Greer, Eastdale, Austin Tp.
17061 " 12-1963	"	Florrie E.			Lewis L. Gilstrap	738	97		Lot 46, Central Ave. D'Neal Tp.
17163 " 12-1963	"	Emanuel, et al.			Henry K. Clark	738	106	5.48	Acres, 1.18 Acres + 4.63 Acres + Lot Adj., Chick Springs Tp.
18030 " 23-1963	"			John H.	Carl A. West, et al.	738	497		Lot near Pleasant Dev. Austin Tp.
18199 " 27-1963	"	Florrie E.			Lewis L. Gilstrap American Legion # 1151	738	528		Lot 31, Central Ave., Eastdale Tp.
11927 Oct. 22-1963	"			James M.	Home Community Post of	734	266		Strip Forest Hills - Chick Springs
11994 Oct. 25-1963	"			James M.	" " "	734	225		Strip Forest Hills - Chick Springs

DIRECT or GRANTOR Index to Deeds-Greenville County, S. C.

Open at Proper Tab according to First Letter or Letters of Name and refer to Buff Sub-Index sheet for page reference.

()

FILE NUMBER DATE OF RECORD	GRANTORS FAMILY NAMES	GIVEN NAMES ABCDEFGH	GIVEN NAMES IJKLMNO	GIVEN NAMES PQRSTUVWXYZ	GRANTEES	BOOK	PAGE	No. OF ACRES	BRIEF DESCRIPTION, LOCATION, ETC. (NOT WARRANTED)
19020 Jan. 6. 1964	Greer		Lumber	et al Company, Inc.	Ralph Grant	739	291		Order of Dismissal
19895 " 15. 1964	"	Florrie E.			Ray Goodnough	740	66		Eastdale Dev. Lot 121 Birchwood Lane, Greenbrier, Austin Sp.
20447 " 21. 1964	"	Florrie E.			Ray C. Smith	740	332		Lot 6, Greenbrier Dr. Eastdale Dev. Austin Sp.
20889 " 24. 1964	"	Florrie E.			Lewis L. Gilstrap	740	525		Lot 61, North Holden Strip Dr. Greenbrier, Austin Sp.
22112 Feb 6. 1964	"	Florrie E.			Lewis L. Gilstrap	741	494		Lot 53, Hawthorne Drive Strip Dr. Austin Sp.
22261 " 7. 1964	"	Florrie E.			Lloyd H. Gilstrap	741	526		Lot 14, Blk. A West Holden Strip Dr.
22583 " 11. 1964	"	Florrie E.			Alvin Steadings, et al	742	93		Lot 4, Blk. B, West Holden Dev. Austin Sp.
23841 " 21. 1964	"	Florrie E.			Lewis L. Gilstrap	742	525		Lot 17, Drury Lane, Eastdale Dr. Eastdale, Austin Sp.
25560 Mar. 10. 1964	"	Florrie E.			Robert H. Pridmore	744	94		Lot 89, North Holden Strip Eastdale Dev. Austin Sp.
26312 " 17. 1964	"	Florrie E.			Lewis L. Gilstrap	744	440		Lot 133, Drury Lane, Eastdale Dev. Austin Sp.
26936 " 23. 1964	"			et al R. C.	Sever, Dist. Comm Wade Hampton Water & Post 137. Dayless, S.C.	745	35		Right of Way - Chick Spg. Chick Spg. Sp.
27128 " 23. 1964	"		J. J. +	Rusia H.	American Legion	745	80		Lot at or near village of Terrelup. Austin Sp.
27813 " 25. 1964	"	Florrie E.			Lewis L. Gilstrap	745	182		Lot 39, Central Ave. Eastdale Strip Dr. Austin Sp.
28083 Apr. 3. 1964	"	Florrie E.			Lloyd H. Gilstrap	746	47		Lot 15, Blk. A, West Holden Strip Dr. Austin Sp.
28821 " 10. 1964	"	Florrie E.			Lewis L. Gilstrap	746	294		Lot Old Laurens Rd. Eastdale Subd. Austin Sp.
28821 " 10. 1964	"	Florrie E.			Lewis L. Gilstrap	746	300		Lot 40, Central Ave.,

DIRECT or GRANTOR Index to Deeds-Greenville County, S. C.

Open at Proper Tab according to First Letter or Letters of Name and refer to Buff Sub-Index sheet for page reference.

KEYS PRINTING CO.

FILE NUMBER	GRANTORS FAMILY NAMES	GIVEN NAMES ABCDEFGH	GIVEN NAMES IJKLMNO	GIVEN NAMES PQRSTUWXYZ	GRANTEES	BOOK	PAGE	No. OF ACRES	BRIEF DESCRIPTION, LOCATION, ETC. (NOT WARRANTED)
DATE OF RECORD									
28901 Apr. 11. 1964	Green	Florrie E.			Dora E. Bishop	746	391		Greenbrier, Austin Sp. Lot 54, Hawthorne Dr.
29046 " 13. 1964	"	Florrie E.			Luther J. Jones	746	415		Greenbrier Austin Sp. Lot 4, Greenbrier Dr.
30225 " 24. 1964	"			O. J., et al	Sam H. Hutchins	747	246		Lot 9, Virginia Arc. Highland Subd.
"	"			Ollie C. et al	"	747	246		
30470 " 28. 1964	"	Florrie E.			James H. Halcombe	747	407		Lot 68, Sycamore Dr., Eastdale - Austin Sp.
31200 May 5. 1964	"	Florrie E.			Otis H. Vinson	748	172		Lot 132, Drury Lane, Austin Sp.
31565 May 8. 1964	"	Florrie E.			Alinda W Mahaffey, et al	748	324		Lot 101, Elm Drive, Eastdale
31844 " 11. 1964	"	Florrie E.			Laura Lynn J. Brothers	748	397		Eastdale Near Austin Sp. Lot 95, Mimosa Dr.
32621 May 18. 1964	"			William J	Betty Jane River	749	166		Austin Sp. Lot 80, Ivy Dr. Greenbrier
34545 June 25. 1964	"	Florrie E.			Milton Trotter	750	394		Greenbrier, Austin Sp. Lot 119, Fairlane Dr.
34877 " 9. 1964	"	Florrie E.			Paul A. Nelson et al	750	466		Greenbrier Subd. Austin Sp. Lot 25, Greenbrier Dr.
35342 " 15. 1964	"	Florrie E.			Kerns, et al Walter Franklin	751	87		Eastdale Subd. - Austin Sp. Lot 64, Nicholas Lane
35341 " 15. 1964	"	Florrie E.			Lewis L. Kilstrap	751	88		Subd. Austin Sp. Lot 116, Elm Dr. Eastdale
36014 " 19. 1964	"	Florrie E.			Donald L. Bayne, et al	751	310		Eastdale Subd. Austin Sp. Lot 96, Mimosa Dr.
530 July 1. 1964	"	Florrie E.			J. H. Riddle	752	184		Eastdale, Austin Sp. Part Lot 117, Elm Drive
725 " 2. 1964	"	Florrie E.			Lewis L. Kilstrap	752	238		Brooks Rd. Part 4, Greenbrier Lot 156, Cor. Old Laurens Rd.

DIRECT or GRANTOR Index to Deeds-Greenville County, S. C.

Open at Proper Tab according to First Letter or Letters of Name and refer to Buff Sub-Index sheet for page reference.

()

FILE NUMBER DATE OF RECORD	GRANTORS FAMILY NAMES	GIVEN NAMES ABCDEFGH	GIVEN NAMES IJKLMNO	GIVEN NAMES PQRSTUVWXYZ	GRANTEES	BOOK	PAGE	No. OF ACRES	BRIEF DESCRIPTION, LOCATION, ETC. (NOT WARRANTED)
823 July 3-1964	Greer	Florrie E.			Lewis L. Gilstrap	752	335		Austin Tp. Lot Old Laurens Ch.
1598 " 10, 1964	"	Harold J.			Lula Mae H. Greer	752	528		Ac. 3, Northwood Hills Int. Lot 114, Cornington Rd., Eastdale Subd. Austin TP.
1669 " 13, 1964	"	Florrie E.			Zed J. Burns, et al	753	4		Lot 74, Sycamore Dr. r Westview Arc. Parkvale.
1921 " 15, 1964	"		Margaret P.		Bernard J. Greer	753	118		1/2 Int. Lots 12+13, Belk 1. Sec B Dr. Eastdale Subd. Austin Tp.
2050 " 16, 1964	"	Florrie E.			Wilbur E. Satterfield	753	173		Lot 78, Sycamore Dr + Elm
3066 " 27, 1964	Greer			Robert C. Jr.	Wade Hampton Water + Sewer Dpt. Co. Inc.	754	13		Right of Way Austin TP.
3237 " 28, 1964	Green	Florrie E.			L. A. Sullina, et al	754	97		Lot 83, Mimosa Dr. Eastdale, S Subd. Austin Tp.
3720 Aug 3-1964	"	Florrie E.			Charles M. Atwood	754	350		Lot 100, Elm Dr. Eastdale Crawley, Chick Spg. Sp.
4309 " 6, 1964	"	Charles Butler			Alfred Goldsmith	754	523		Lots 30+31, Prop. 2, S. Subd. Austin TP.
5266 " 17, 1964	"	Florrie E.			Bradford D. Payne, et al	755	469		Lot 105, Elm Dr. Eastdale
5267 " 17, 1964	"	Florrie E.			Marshall Merck, et al	755	470		Lot 194, Elm Drive dale Subd. Austin TP.
5475 " 19, 1964	"	Florrie E.			Jeffrey C. Pennington	755	545		Part Lot 117, Elm Dr. East- Subd. Austin TP.
7311 Sept. 8, 1964	"	Florrie E.			Lewis L. Gilstrap	757	85		Lot 113, Elm Dr. Eastdale 4, add. to Greenbrier
7310 " 8, 1964	"	Florrie E.			Robert H. Clark et al	757	86		Lot 152, Brooks Rd. Plat r
7287 " 8, 1964	"	Albert Nix et al			Gaylord N. Britten, et al	757	111		Lot 22, Cor. Pleasant Dr. + Murray Drive, Mauldin
"	"		Mary P. et al		"	757	111		

DIRECT or GRANTOR Index to Deeds-Greenville County, S. C.

Open at Proper Tab according to First Letter or Letters of Name and refer to Buff Sub-Index sheet for page reference.

KEYS PRINTING CO.

()

FILE NUMBER	GRANTORS FAMILY NAMES	GIVEN NAMES ABCDEFGH	GIVEN NAMES IJKLMNO	GIVEN NAMES PQRSTUWXYZ	GRANTEES	BOOK	PAGE	No. OF ACRES	BRIEF DESCRIPTION, LOCATION, ETC. (NOT WARRANTED)
DATE OF RECORD									
8347 Sep 17-1964	Greer	Florrie E.			Levis L. Gilstrap	757	520		Eastdale Sub'd. Austin TP. Lot 120, Birchwood Lane, 1
8381 " 17-1964	"	Chamber of Commerce			_____	757	503		of Board of Directors Minutes of Special Meeting Eastdale Subd, Austin, Sp.
8462 " 18-1964	"	Florrie E.			Levis L. Gilstrap	757	562		Lot 86, Mimosa Dr.
9413 " 28-1964	"	Henry E.		(formerly Edna Mae R. Morris)	Mickey René R. Greer	758	341		Orchard Acres, Chick Sp. Lot 193, Hartsville St., 1 TP
9412 " 28-1964	"	Henry E.		(formerly known as Mae R. Greer)	" " " "	758	330		map 4, Lena Louie Dgts. 1/2 Lot, Lot 145, Lenore Ave.,
9395 " 28-1964	"	Florrie V.			Levis L. Gilstrap	758	324		Rd. & Brooks Rd, Greener Lot 153 Plat 4, Old Laurens
9582 " 29-1964	"	Florrie E.			Marshall Casey, etal	758	389		Greenbrier, Austin TP. Lot 122, County Rd. 1
10267 Oct 6-1964	"	Florrie E. as Florrie E.			John D. Moore etal	759	67		Eastdale, Austin TP. Lot 79 Sycamore Drive
10266 Oct 6-1964	"	Florrie V. same			Mark A. East, etal	759	68		Eastdale, Austin TP. Lot 85 Mimosa Drive
10871 " 12-1964	"	Florrie E.			Jay A. George, etal,	759	404		dale, Subd. Austin TP. Lot 412, Elm Drive, East-
11010 " 13-1964	"	Florrie V.			Margaret Frances Bradley	759	431		"Eastdale", Austin Sp. Lot 3 Central ave
11643 " 20-1964	"	Florrie E.			Levis L. Gilstrap	760	98		4, Greenbrier Lot 154, Brooks Rd. Plat
12571 " 28-1964	"	Florrie E.			Levis L. Gilstrap	760	431		Eastdale, Austin TP. Lot 93, Mimosa Drive, 1
13486 Nov 6-1964	"	Florrie E.			Laurence C. Barber, etal	761	161		Plat 4, Greenbrier Lot 142, Circle Drive, 1
13487 " 6-1964	"	Florrie E.			Bobby C. Brunson, etal.	761	162		Eastdale, Austin TP. Lot 64 Sycamore Drive
14144 " 13-1964	"	Florrie E.			Levis L. Gilstrap	761	398		dale Subd. Austin TP. Lot 71, Sycamore Dr. East

DIRECT or GRANTOR Index to Deeds-Greenville County, S. C.

Open at Proper Tab according to First Letter or Letters of Name and refer to Buff Sub-Index sheet for page reference.

KEYS PRINTING CO.

FILE NUMBER	GRANTORS FAMILY NAMES	GIVEN NAMES ABCDEFGH	GIVEN NAMES IJKLMNO	GIVEN NAMES PQRSTUWXYZ	GRANTEES	BOOK	PAGE	NO. OF ACRES	BRIEF DESCRIPTION, LOCATION, ETC. (NOT WARRANTED)
14279 Nov. 16-1964	Greer		John H.		Kenneth M. Hester, et al	761	500		Chick Spgs. Tp. Lot 6, Oak Forest Dr.
15169 Nov. 24-1964	"	Butler			M. B. Callahan et al	762	228	0.74	of an acre O'Neal Tp. Eastdale Subd. Austin Sp.
15287 " 25-1964	"	Florrie E.			H. M. Leach, Jr.	762	304		Lot 58, Hickory Lane
15418 " 27-1964	"	formerly Lucille Louise Young			Mary Posey Den, et al	762	338		Chick Spgs. Tp. Lot 1, S. 700 Wood East.
15419 " 27-1964	"	formerly Lucille Louise Young			Lucile Den, et al	762	339		Lot 2, Pelham St. - Greer, Palmer St. - Greer, Chick Spgs. Tp.
15420 " 27-1964	"	formerly Lucille Louise Young			John Den, et al	762	340		Front 1/2 Part Lot 44, Wood East. Greer, Chick Spgs. Tp.
15418 " 27-1964	"		John H., et al,		Mary Posey Den, et al,	762	338		Rear 1/2 Part Lot 44, A.R. 1 Chick Spgs. Tp. Lot 1, S. 700 Wood East
15419 " 27-1964	"		John H., et al		Lucille Den, et al,	762	339		Lot 2, Pelham St. - Greer St. Greer, Chick Spgs. Tp.
15420 " 27-1964	"		John H., et al		John Den, et al	762	340		Front 1/2 Part Lot 44, Palmer Wood East. Greer, Chick Spgs. Tp.
16506 Dec. 8-1964	"	Florrie E.			John S. Stoudenmire, et al,	763	91		Rear 1/2 Part Lot 44, A.R. 1 41 add to Greenbrier
16867 " 11-1964	"				Realty Co. Fire Twenty Realty Corp.	763	270	8.65	Lot 155, Brooks Trd. Plat 5 + West Rd. near Greer
16985 " 14-1964	"	Dallas			Trixie K. Louise D. Smith	763	335		acres, cor. Buncombe Rd. 1 Rolando Hills
17242 " 15-1964	"		Oil mill & Feed Co.		Paul A. Jordan, et al,	763	394		Lot 4, Blk. B, Earle Dr. Chick Spgs. Tp.
17365 Dec. 16-1964	"	Florrie E.			Charles A. Stone et al	763	429		Lot Park Ave. Greer, Eastdale Subd. Austin Tp
17566 " 18-1964	"	Florrie E.			Lloyd S. Pressley, et al,	763	526		Lot 84, Mimosa Dr. Sec. 41, Greenbrier
20161 Jan. 18-1965	"	Florrie E.			J. E. Tucker	765	462		Lot 141, Circle Drive, Eastdale Subd Austin Tp Lot 75, Seymore Dr.

DIRECT or GRANTOR Index to Deeds-Greenville County, S. C.

Open at Proper Tab according to First Letter or Letters of Name and refer to Buff Sub-Index sheet for page reference.

KEYS PRINTING CO.

FILE NUMBER	GRANTORS FAMILY NAMES	GIVEN NAMES ABCDEFGH	GIVEN NAMES IJKLMNO	GIVEN NAMES PQRSTUVWXYZ	GRANTEES	BOOK	PAGE	No. OF ACRES	BRIEF DESCRIPTION, LOCATION, ETC. (NOT WARRANTED)
20151 Jan. 18-1965 20434	Greer	Harold J. + Lula Mae			J. Norman Pace	765	361		Ridge Dr. Sans Souci Lot 82 + Part Lot 1 Blue Eastdale Sub'd. Austin Twp
Jan. 20-1965 20675	"	Florrie E.			Clifton B. Collins	765	545		Lot 67 Sycamore Dr. More Baptist Church Chick Spg.
" 22-1965 20876	"		John H.		Mursey Mae Atkins	766	37		Strip Oak Forest Dr. near Pleasant Eastdale, Austin Sp.
" 25-1965 21553	"	Florrie E.			William S. Jones, Jr.	766	124		Lot 77, Sycamore Dr. Eastdale Sub'd. Austin Twp
Feb. 1-1965 23594	"	Florrie E.			Edward Preston Fisher	766	427		Lot 119, Birchwood Dr. - Greenbrier
Feb. 22-1965 23695	"	Florrie E.			H. J. Solebee et al	768	72		Lot 138, Birch Dr. Greenbrier, Austin Twp.
" 23-1965 23696	"	Florrie E.			Marie F. Childs	768	111		Lot 72, Hawthorne Dr. - Austin Twp.
" 23-1965 24148	"	Florrie E.			Marie Z. Childs	768	112		Lot 73, Drey Dr. - Greenbrier
" 26-1965	"	Florrie V.			William J. Greer	768	193		1/2 Int. 57.7 acres, S.C. Hwy. 14, also 1/2 Int. all remaining real estate I now own in Greenville Co.
" 24149	"					768	193		Also 1/2 Int. 7.94 acres
" 26-1965 24150	"			William J.	Hilda B. Greer	768	194		1/2 Int. 0.58 acres, Austin Sp.
" 26-1965 24146	"			William J.	Hilda B. Greer	768	195		Austin Sp. 1/2 Int. 68 acres, less part
" 26-1965 24147	"			William J.	Hilda B. Greer	768	221		1/2 Int. 4 tracts, Austin Sp.
" 26-1965 24987	"			William J.	Hilda B. Greer	768	224		1/2 Int. 84.61 acres Austin Sp. Sub'd. - Austin Twp.
Mar. 8-1965 25744	"	Florrie E.		William J.	Levis L. Gilstrap	768	537		Lot 106, Elm Dr. Eastdale
" 16-1965	"	Florrie E. +		William J.	Jersey H. Holcombe	769	272		4. Add. Greenbrier Lot 143, Circle Dr. East

DIRECT or GRANTOR Index to Deeds-Greenville County, S. C.

Open at Proper Tab according to First Letter or Letters of Name and refer to Buff Sub-Index sheet for page reference.

KEYS PRINTING CO.

FILE NUMBER DATE OF RECORD	GRANTORS FAMILY NAMES	GIVEN NAMES ABCDEFGH	GIVEN NAMES IJKLMNO	GIVEN NAMES PQRSTUVWXYZ	GRANTEES	BOOK	PAGE	No. OF ACRES	BRIEF DESCRIPTION, LOCATION, ETC. (NOT WARRANTED)
25952 Mar 18-1965	Grier			Jr., et al Robert C.	Inc. K. D. Enterprises,	769	349		Hampton Vil. Shopping Center Unit 8, Artillery Rd. F.
26287 " 22-1965	Greer	Florrie E.	&	William J.	H. E. Jones, et al	769	463		Eastdale Subd. Austin TP. Lot 97, Mimosa Dr. F.
26285 " 22-1965	"	Florrie E.	&	William J.	et al Albert T. Hinson, Jr.	769	464		4. add. Greentrier Lot 137, Circle Dr. map F
26746 " 25-1965	"	Butler			Harold Scott, et al	770	70	1/2	acre, O'Neal TP.
26744 " 25-1965	"	Butler			Harold Scott, et al	770	50	1/2	acre, O'Neal TP.
26936 " 29-1965	"	Florrie E.	&	William J.	Jerry D. Crocker, et al	770	170		Eastdale, Austin TP. Lot 92, Mimosa Dr. F.
27410 Apr 1-1965	"	Florrie E.	&	William J.	Arthur T. Mason, et al	770	318		Eastdale Subd. Austin TP. Lot 91, Mimosa Dr. F.
27408 " 1-1965	"			William J.	Melvin L. Bobo	770	252		Austin TP. Lot 78, Ivy Dr., Greentrier, Subd. Austin TP.
29256 " 21-1965	"	Florrie E. &		Williams	James J. Smith	771	465		Lot 88, Mimosa Dr., Eastdale Austin TP.
31448 May 12-1965	"	Florrie E. &		William J.	Cecil S. Long, et al	773	211		Lot 114, Elm Dr. Eastdale, Austin TP.
32245 " 19-1965	"	Florrie E. &		William J.	Robert S. Parker, Jr.	773	555		Lot 110, Elm Dr. Eastdale, Rd. - Ch. Spgs. TP.
32714 " 19-1965	"		John H.		Evelyn H. Brezeale	773	556		Lot 1, Hammett Bridge Eastdale - Austin TP.
32712 " 24-1965	"	Florrie E.	&	William J.	Lewis L. Gilstrap	774	89		Lot 76, Sycamore Dr. F. TP.
34150 " 24-1965	"	Florrie E.	&	William J.	Lewis L. Gilstrap	774	105		Lot 102, Elm Dr. Austin Eastdale, Austin TP.
34911 June 7-1965	"	Florrie E.	&	William J.	Joel O. Bailey, et al	775	117		Lot 69, Sycamore Dr. F. Eastdale, Austin TP.
" 14-1965	"	Florrie E.	&	William J.	Lewis L. Gilstrap	775	401		Lot 63, Hickory Lane, F

DIRECT or GRANTOR Index to Deeds - Greenville County, S. C.

Open at Proper Tab according to First Letter or Letters of Name and refer to Buff Sub-Index sheet for page reference.

KEYS PRINTING CO.

FILE NUMBER	GRANTORS FAMILY NAMES	GIVEN NAMES ABCDEFGH	GIVEN NAMES IJKLMNO	GIVEN NAMES PQRSTUVWXYZ	GRANTEES	BOOK	PAGE	No. of ACRES	BRIEF DESCRIPTION, LOCATION, ETC. (NOT WARRANTED)
DATE OF RECORD									
34912 June 14, 1965	Greer	Florrie E.		+ William J.	Jerry R. Pearson, ^{et al}	775	402		Plot 41 Greenbrier Lot 147, Circle Drive, T 4, Greenbrier
28 " 28, 1965	"	Florrie E.		+ William J.	Howard B. Wall, ^{et al}	776	370		Lot 145, Circle Dr. Plat Eastdale Subd. Austin Tp.
2297 July 20, 1965	"	Florrie E.		+ William J.	Roger W. McGuire	778	57		Lot 99, Mimosa Drive, Subd. Austin Tp.
2453 " 21, 1965	"	Florrie E.		+ William J.	Eugene E. King, Jr., ^{et al}	778	118		Lot 94, Mimosa Dr. Eastdale Subd. Austin Tp.
4422 Aug. 4, 1965	"	Florrie E.		+ William J.	Jerry Malone Smith, ^{et al}	779	474		4 - add. Greenbrier Lot 151, Circle Dr., Plat Eastdale Subd. Austin Tp.
4499 " 9, 1965	"	Florrie E.		+ William J.	Jack M. Knight	779	460		Lot 36, Central ave. Subd. - Austin Tp.
5100 " 16, 1965	"	Florrie E.		+ William J.	Jack P. Corn	780	136		Lot 103, Elm Dr. Eastdale Acres - Chick App. Tp.
6209 " 25, 1965	"	Douglas E.			William L. Robbins, ^{et al}	780	589	53.25	acres, less 1 acre + 2.5 brier
7082 Sept. 1, 1965	"	Florrie E.		+ William J.	Lewis L. Gilstrap	781	280		Lot 140, Circle Dr., Green- Eastdale, Austin Tp.
7979 " 10, 1965	"	Florrie E. +		William J.	Thomas L. Hithew	782	29		Lot 65, Hickory Lane < Dr. - Mauldin
9017 " 20, 1965	"	Florrie V.		+ William J.	Central Realty Corp.	782	412		Lot, North Golden Strip
8907 " 20, 1965	"			^{Mrs.} ^{et al} Sallie Taylor	Ester Irene Moore	782	396		Lot 15, Bldg. N. Summitt ave. Lindell St. Greer - Chick App. Tp.
4078 " 21, 1965	"			Pearl J.	Boyce V. King, Jr., ^{et al}	782	457		Lot 7, Westfield ave. + brier
9360 " 23, 1965	"	Florrie E.		+ William J.	Charles R. Brooks, ^{et al}	782	581		Lot 139, Circle Dr., Green- Eastdale, Austin Tp.
9502 " 24, 1965	"	Florrie E.		+ William J.	William A. Beasley	783	23		Lot 82, Mimosa Dr. < Greenbrier
10016 " 29, 1965	"	Florrie E.		+ William J.	Milton Trotter	783	201		Lot 118, Fairlane Drive

DIRECT or GRANTOR Index to Deeds - Greenville County, S. C.

Open at Proper Tab according to First Letter or Letters of
Name and refer to Buff Sub-Index sheet for page reference.

KEYS PRINTING CO.

FILE NUMBER DATE OF RECORD	GRANTORS FAMILY NAMES	GIVEN NAMES ABCDEFGHIJ	GIVEN NAMES JKLMNO	GIVEN NAMES PQRSTUVWXYZ	GRANTEES	BOOK	PAGE	NO. OF ACRES	BRIEF DESCRIPTION, LOCATION, ETC. (NOT WARRANTED)
10015 Sep 29, 1965 10366	Greer	Florie E.	&	William J.	Milton Trotter Burns	783	213		Greenbriar Lot 131, Fairlane Drive, Subd. - Austin T.P.
Oct. 1-1965 11240	"	Florie E.	&	William J.	Margaret M. Phillips etal	783	295		Lot 115 Elm Dr., Eastdale
" 11-1965	"			Roy L. etal	Kenneth E. Edwards	783	618		Lot 47, Old Trille - Splbg. Rd., J. M. Mattox East.
"	"			" " "	" " "	783	618		Chick Spgs. T.P.
13239 " 29, 1965 13231	"	Florie E.	&	William J.	Carol Sullivan, etal	785	141		Plat 4, Greenbriar Lot 148, Circle Drive, Eastdale, Austin T.P.
" 29, 1965 14891	"	Florie E.	&	William J.	Levis L. Gilstrap	785	142		Lot 128, Birchwood Bapt. Church, Chick Spgs. T.P.
Nov. 16-1965 14987	"			John H.	Kenneth V. Dillard	786	247		Lot 13, near Pleasant Grove Greenbriar
" 16-1965 15412	"	Florie E. &		William J.	David M. Smith, etal	786	261		Lot 144, Circle Dr. Eastdale, Austin T.P.
" 22, 1965 17200	"	Florie E. &		William J.	Levis L. Gilstrap	786	442		Lot 111, Elm Drive, Eastdale - Austin T.P.
Dec. 9-1965 17490	"	Florie E.	&	William J.	Levis L. Gilstrap	787	608		Lot 139, Drury Lane, Eastdale, Austin T.P.
" 13-1965 18007	"	Florie E.	&	William J.	Levis L. Gilstrap etal	788	103		Lot 144, Drury Lane, Greenbriar
" 16-1965 18900	"	Florie E. &		William J.	Charles F. Smith	788	256		Lot 146, Circle Drive Strip Dr., Austin T.P.
" 28, 1965 19324	"	Florie E. &		William J.	Alvin G. Steading, etal	788	629		Lot 10, Bk. E. West Galdens
" 31, 1965 19373	"			John H.	Duke Power Co.	789	148		Right of Way Greenbriar
" 31, 1965 19573	"	Florie E. &		William J.	Douglas D. Gleason	789	183		Lot 150, Circle Dr. Greenbriar, Plat 4.
Jan. 4, 1966	"	Florie E. &		William J.	Greenville County	789	233		Strip - Circle Dr.

DIRECT or GRANTOR Index to Deeds - Greenville County, S. C.

Open at Proper Tab according to First Letter or Letters of Name and refer to Buff Sub-Index sheet for page reference.

KEYS PRINTING CO.

FILE NUMBER DATE OF RECORD	GRANTORS FAMILY NAMES	GIVEN NAMES ABCDEFGHIJ	GIVEN NAMES KLMNO	GIVEN NAMES PQRSTUVWXYZ	GRANTEES	BOOK	PAGE	No. OF ACRES	BRIEF DESCRIPTION, LOCATION, ETC. (NOT WARRANTED)
19929 Jan. 6-1966	Greer		John H.		Teton Forest	784	213		Restrictions
20243 " 10-1966	"			Paul H.	W. Daniel Greer	789	561	3.4	Saluda TP. acres, S. C. Hwy. 11, T
20239 " 10-1966	"	Florrie E.		William J.	R. Carlisle Keames, Jr., et al	789	528		Eastdale Austin TP. Lot 138, Drury Lane,
20357 " 11-1966	"			William J.	Wilfred I. Ferguson	789	633		Greenbrier, Austin TP. Lot 108, Ridgecrest Dr.,
20652 " 13, 1966	"	Calvin		Rosella	Moses Williams	790	107		Greer Part Lot 3, Madison Ave.
20777 Jan. 14, 1966	"	Florrie E.		William J.	John G. Larsen	790	169		Lot 149, Circle Dr., Greenbrier
21533 " 21, 1966	"	Florrie E.		William J.	Lewis L. Gilstrap	790	419		Eastdale Subd., Austin Tp. Lot 137A, Drury Lane,
22035 " 27, 1966	"	Florrie E.		William J.	Lewis L. Gilstrap	790	601		Eastdale, Austin Tp. Lot 142, Drury Lane,
23522 Feb. 14, 1966	"	Florrie E.		William J.	J. Harold Duncan	791	581		Eastdale Subd. Austin Tp. Lot 129, Birchwood Lane,
23643 " 14, 1966	"			William J.	J. C. Mangum	791	589		Austin Tp. Lot 82, Ivy Dr., Greenbrier
24477 " 23, 1966	"			William J.	Melvin C. Ferguson et al	792	419		Greenbrier, Austin Tp. Lot 104, Fairlane Dr.
25565 Mar. 7, 1966	"	Florrie E.		William J.	Quality Concrete Products Inc.	793	323		Lease 38 Acres, S. C. Hwy 14 & Greer Dr. near
" "	"	"	"	"	"	793	323		Mauldin
26277 " 14, 1966	"	Florrie E.		William J.	John C. Fonville, Jr.	794	14		Eastdale Subd., Austin Tp. Lot 140, Drury Lane,
26667 " 16-1966	"	Florrie E.		William J.	Lewis L. Gilstrap	794	98		Eastdale, Austin Tp. Lot 159, Central Ave.
26668 " 16-1966	"	Florrie E.		William J.	Lewis L. Gilstrap	794	124		Eastdale Subd. Austin Tp. Lot 135, Drury Lane,

DIRECT or GRANTOR Index to Deeds - Greenville County, S. C.

Open at Proper Tab according to First Letter or Letters of
Name and refer to Buff Sub-Index sheet for page reference.

KEYS PRINTING CO.

FILE NUMBER	GRANTORS FAMILY NAMES	GIVEN NAMES ABCDEFGH	GIVEN NAMES IJKLMNO	GIVEN NAMES PQRSTUVWXYZ	GRANTEES	BOOK	PAGE	NO. OF ACRES	BRIEF DESCRIPTION, LOCATION, ETC. (NOT WARRANTED)
DATE OF RECORD									
26790 Mar 17, 1966	Brier			Jr. Robert C.	Henry M. Spann	794	181		Lake Forest, Sec. 3. Lot 159, Rockmont Rd.
27591 4-25-1966	Green	Bernard J.			Herman E. Cox	794	519	} 1/2 Int. Lots 12 & 13, West- view ave. - Parkdale & Lot, less strip, Summit Dr. Eastdale Subd. - Austin Tp. Lot 157, Dellrose Ave. - Eastdale Subd. Austin Tp. Lot 141, Drury Lane, -	
"	"	"	"	"	"	794	519		
28006 " 30-1966	"	Florrie E.	+	William J.	Levis L. Gilstrap	795	123		
28939 Apr 8, 1966	"	Florrie E. (Hilda B.)	+	William J.	John E. Phillips, Jr.	795	592		
29161 " 11, 1966	"	Hilda B. (Hilda B.)	+	William J.	Lakewood Subd.	795	621	Protective Covenants near Mauldin	
29181 " 11, 1966	"	Hilda B.	+	William J.	William W. Poole	796	33	Lots 20 & 21, Balcomb Bluffs SP99. TP.	
29486 " 13-1966	"			John H.	Robert L. Smith, Jr.	796	137	Lot 7, Circle Dr. Chick Subd., Austin Tp.	
29768 " 15, 1966	"	Florrie E.	+	William J.	Fred C. Madden, et al	796	284	Lot 107, Elm Dr., Eastdale	
29775 " 15-1966	"			Land Co., et al,	The Babcock & Wilcox Co.	796	315	39.77 acres, Buncombe Rd. - near Green. Also Int- strip = .33 acres adj. Chick SP99. TP.	
"	"		"	"	"	796	315		
"	"		"	"	"	796	315		
29909 " 18, 1966	"			John H.	Joseph R. Green, et al	796	374	Tetony Forest, near Green Lot 5, Grand Tetony Dr., in Eastdale, Austin Tp.	
30147 " 20, 1966	"	Florrie E.	+	William J.	C. G. Horton	796	465	Lot 44, Central Ave. - Eastdale Subd., Austin Tp.	
30914 " 27, 1966	"	Florrie E.	+	William J.	Theron D. Wilson, et al	797	225	Lot 153, Dellrose Ave. - Subd., Austin Tp.	
31025 " 28, 1966	"	Florrie E.	+	William J.	Thomas L. Rogers, Jr.	797	272	Lot 148, Dellrose Ave., Eastdale	

DIRECT or GRANTOR Index to Deeds - Greenville County, S. C.

Open at Proper Tab according to First Letter or Letters of Name and refer to Buff Sub-Index sheet for page reference.

KEYS PRINTING CO.

()

FILE NUMBER	GRANTORS FAMILY NAMES	GIVEN NAMES ABCDEFGH	GIVEN NAMES IJKLMNO	GIVEN NAMES PQRSTUWXYZ	GRANTEES	BOOK	PAGE	NO. OF ACRES	BRIEF DESCRIPTION, LOCATION, ETC. (NOT WARRANTED)
32504 May 13-1966	Greer	Etta mae Smith, et al			Smiley Campbell	798	255		Road, City. Lot 2, Lowndes Hill
"	"	J. B., et al			" "	798	255		
33097 " 19-1966	"	Florrie E.	+	William J.	Lewis L. Gilstrap	798	501		Eastdale - Austin Tp. Lot 130, Birchwood Lane
34079 " 31-1966	"	Florrie E.	+	William J.	Lewis L. Gilstrap	799	306		Eastdale Subd., Austin Tp. Lot 147, Dellrose Ave. + Protective Covenants.
34429 June 3-1966	"	Florrie E. same as	+	William J.	Eastdale Develop-	799	469		Amendment To Restrictive Eastdale Subd., Austin Tp.
34435 " 3-1966	"	Florrie E.	+	William J.	Lewis L. Gilstrap	799	462		Lot 150, Dellrose Ave. Lane, Hopfields
35161 1/2 June 10-1966	"	Horace C.			Eleanor B. Greer	800	91		Int. Lot 60, Glenwood
35665 " 16-1966	"	Ronald D., et al			Greenville County	800	308		Rights of Way.
35662 " 16-1966	"	Florrie V.			William J. Greer	800	367		Power of Attorney.
36358 " 24-1966	"	Florrie E.	+	William J.	Lewis L. Gilstrap	801	20		Eastdale Subd., Austin Tp. Lot 145, Dellrose Ave.
124 " 27-1966	"			Richard M.	Larry Steve Tinsley et al	801	62		Point Place Lot 6, Bayne Dr. View
650 July 1, 1966	"			Leroy, et al	Daniel L. Greer, et al	801	300	2	Acres (Lot 1) Rutherford Rd., Chick Sps. Tp.
" " "	"			Ida B., et al	" " "	801	300		
665 " 1-1966	"	Florrie E.	+	William J.	David L. Newell, et al	801	332		Eastdale Subd., Austin Tp. Lot 146, Dellrose Ave.
1312 " 11-1966	"			Lewis J.	Berea Public Service Dist. Comm.	801	611		Rights of Way.
2246 " 20-1966	Greer	Alma J			Grace Marie Hill	802	356		Lot Loop St. Extn.

DIRECT or GRANTOR Index to Deeds - Greenville County, S. C.

Open at Proper Tab according to First Letter or Letters of Name and refer to Buff Sub-Index sheet for page reference.

KEYS PRINTING CO.

FILE NUMBER DATE OF RECORD	GRANTORS FAMILY NAMES	GIVEN NAMES ABCDEFGH	GIVEN NAMES IJKLMNO	GIVEN NAMES PQRSTUVWXYZ	GRANTEES	BOOK	PAGE	NO. OF ACRES	BRIEF DESCRIPTION, LOCATION, ETC. (NOT WARRANTED)
2591 July 25-1966 -2955	Greer	Florrie E.		William J.	Cecil J. Parker, et al	802	490		Eastdale Subd. Austin Tp. Lot 154, Dellrose ave.
" 28-1966 3765	"			Lumber Co., Inc.	James D. Clark, et al	803	8	.59	O'Neal Tp. of an acre, Miller Rd.
Aug 5-1966	"			William J.	Wilma Cravens	803	451		Lots 106 + 107, Ridgecrest Dr., Greenbrier,
"	"			" "	" " " "	803	451		Austin Tp.
5339 " 23, 1966 6142	"	Florrie E.		William J.	Lewis L. Gilstrap	804	518		Eastdale Subd., Austin Tp. Lot 155, Dellrose Ave.
" 31, 1966 6182	"	Florrie E.		William J.	Lewis L. Gilstrap	805	209		Eastdale, Austin Tp. Lot 152, Dellrose Ave.
Sept 1, 1966	"			Seroy, et al	Daniel L. Greer, et al	805	242		Lot Old Rutherford Rd., O'Neal Tp.
" " "	"			Ida B., et al	" "	805	243		O'Neal Tp.
7749 " 20-1966 8956	"	Florrie E. +		William J.	Boyle A. Thomas et al	806	285		Eastdale, Austin Tp. Lot 160, Central ave.
Oct 3-1966 9926	"	Florrie E. +		William J.	Lewis L. Gilstrap	807	82		Eastdale Subd. Austin Tp. Lot 156, Dellrose ave.
" 13-1966 10288	"			J. B. + Sallie M.	Theron Greer	807	466		Augusta Heights Lot 25, Haverly Court
" 18-1966 13670	"	Florrie E.		William J.	Lewis L. Gilstrap	807	626		Eastdale Subd. Austin Tp. Lot 149, Dellrose ave.
Nov. 30-1966	"	Florrie E.		William J.	Lewis L. Gilstrap	810	46		Lot 157, Dellrose ave. Eastdale Subd.
" 13655	"	"		"	" " " "	810	46		Austin Tp.
" 30-1966 14334	"	Florrie E.		William J.	David A. Baker, et al	810	45		Eastdale Subd. Austin Tp. Lot 126, Birchwood Dr.,
Dec 8-1966	"	Eleanor B.			Clyde W. Herron	810	319		Lot 60, cor. Glenwood Lane + Edgefield Rd. Woodfields, Inc.

DIRECT or GRANTOR Index to Deeds - Greenville County, S. C.

Open at Proper Tab according to First Letter or Letters of Name and refer to Buff Sub-Index sheet for page reference.

KEYS PRINTING CO.

FILE NUMBER	DATE OF RECORD	GRANTORS FAMILY NAMES	GIVEN NAMES ABCDEFGH	GIVEN NAMES IJKLMNO	GIVEN NAMES PQRSTUVWXYZ	GRANTEES	BOOK	PAGE	NO. OF ACRES	BRIEF DESCRIPTION, LOCATION, ETC. (NOT WARRANTED)
15562	Dec. 27, 1966	Greer			<i>etal</i>	Ruth Jones J. J. Kaufmann, Jr., Tr.	811	119		Spotby. Rd. - East Lake.
15843	" 29-1966	"	Florrie E.			& William J. James Gary Shaw, etal	811	289		Lot 5 + Part Lot 4, Eastdale Subd; Austin Tp. Lot 15 8, Dellrose ave.
15957	" 30-1966	"				W. O., etal Joe M. Timmons, etal	811	361		Lot 447, Jones St., Sec. 2, Brandon Plant.
	"	"				Walsie M., " "	811	361		
16096	Jan. 3, 1967	"		Lumber Co.		Edward E. Mabry, etal	811	409		Burgiss Hill, Greer Lot 65, Chestnut Ave., Greer, Chick Spgs. Tp.
17749	" 23, 1967	"		John H.		J. P. Mayes etal	812	455		Lot 9, Grand Teton Dr., near
18260	" 30-1967	"		Lumber Co., Inc.		Henry Melvin Scott, etal	813	46		Lot 5, cor. Old Chick Spgs. Rd. + Boxwood Lane, King Lees, Chick Spgs. Tp.
	"	"		"	"	" " "	813	46		
19302	Feb. 10, 1967	"	Hilda G.			& William J. Lakewood Subd.	813	112		Amendment to Restrictive + Protective Covenants.
	"	"	"	"	"	" " "	813	112		
19347	" 10-1967	"	Hilda G.			& William J. Frank Arvin Weaver	813	534		Lots 22 + 23, Belcone Blvd., Lakewood - near Mauldin.
	"	"	"	"	"	" " "	813	534		
21831	Mar. 13, 1967	"	Florence H.			& William J. Lewis L. Gilstrap	815	274		Eastdale, Subd's Lot 125, Birchwood Lane, Lot 28, Cor. McDaniel Lane + Knollwood Dr. Knollwood Heights
22229	" 16, 1967	"				H. J. B. H. Cleveland	815	461		Butler Sp. (Augusta Heights)
	"	"				" " "	815	461		
23193	" 28, 1967	"				Theron O. J. B. Greer	816	375		Lot 25, Waverly Court, "

DIRECT or GRANTOR Index to Deeds - Greenville County, S. C.

Open at Proper Tab according to First Letter or Letters of Name and refer to Buff Sub-Index sheet for page reference.

KEYS PRINTING CO.

FILE NUMBER DATE OF RECORD	GRANTORS FAMILY NAMES	GIVEN NAMES ABCDEFGH	GIVEN NAMES IJKLMNO	GIVEN NAMES PQRSTUVWXYZ	GRANTEES	BOOK	PAGE	No. OF ACRES	BRIEF DESCRIPTION, LOCATION, ETC. (NOT WARRANTED)
23191 Mar. 28, 1967	Greer		J. B.		Bldgs, Inc. Henry C. Harding	816	282		Augusta Heights Lot 25, Waverly Court,
25063 Apr. 17, 1967	"		John H.		Greenville County	817	557		Strip = Grand Teton Dr., "Teton Forest," Chick Spgs. Tp.
"	"		"	"	"	817	557		+ Evergreen Circle, Lakewood
26502 May 2, 1967	"	Hilda G.	&	William J.	R. Douglas Woods, et al	818	586		Lake 15 Cor. Balcombe Blvd.
26442 " 2-1967	"			William J.	Lakewood	818	593		Release of Restrictions. Rutherford Rd., Ch. Spgs. Tp.
26740 " 4-1967	"	Daniel L.	&	Mary C.	Ida B. Greer, et al	819	58	2	acres (Lot 1) Old, Lakewood.
29078 " 29-1967	"	Hilda G.	&	William J.	Levis L. Gilstrap	820	505		Lot 24, Balcome Blvd., Greenbrier, Austin Tp.
29149 " 30-1967	"			William J.	Robert L. Green, et al	820	555		Lot 110, Ridgecrest Dr., Lakewood
29550 Jun. 2, 1967	"	Hilda G.	&	William J.	David C. Sanders	821	102		Lot 19, Balcombe Blvd.
29544 " 2, 1967	"	Florrie W.	&	William J.	Duke Power Co.	821	122		Right of way Butler Tp.
29969 " 7-1967	"	Douglas E.			Louie Monroe	821	239		Lot - Butler Spgs. Rd. Austin Tp.
30935 " 16-1967	"			William H.	Terige Chemicals, Inc.	822	33	44.05	acres, near Mauldin,
31352 " 21, 1967	"		Lumber Co.		Marion B. Hipp, et al	822	228		Lot 6, Cor. Old Chick Spgs. Rd. + Lakewood Lake
" " "	"	(Florrie E.)	"	"	" " "	822	228		King Acres, Chick Spgs. Tp.
230 " 27-1967	"	Florrie W.	&	William J.	Duke Power Co.	822	435		Right of way. Eastdale, Mauldin
687 " 30, 1967	"	J. Greer, atty-in-fact Florrie E., by Williams	&	William J.	Levis L. Gilstrap	822	589		Lot 80, Sycamore Ave.

DIRECT or GRANTOR Index to Deeds - Greenville County, S. C.

Open at Proper Tab according to First Letter or Letters of Name and refer to Buff Sub-Index sheet for page reference.

KEYS PRINTING CO.

FILE NUMBER	GRANTORS FAMILY NAMES	GIVEN NAMES ABCDEFGH	GIVEN NAMES IJKLMNO	GIVEN NAMES PQRSTUWXYZ	GRANTEES	BOOK	PAGE	No. OF ACRES	BRIEF DESCRIPTION, LOCATION, ETC. (NOT WARRANTED)
DATE OF RECORD									
2071 July 17-1967	Greer	Florrie E.		William J.	Robert Lee Fuller, et al	823	559		Lot 60, Cor. North Golden Strip Dr. + West Bethel Rd. - Austin Tp.
" 3900	"	" "		" "	" "	823	559		
Aug. 3-1967 5303	"	Florrie E.		William J.	Town of Mauldin	825	269		Right-of-Way: Evergreen Circle, Lakewood
" 17-1967 5881	"	Hilda B. +		William J.	Lewis L. Gilstrap	826	347		Lot 18, Cor. Rosembe Blvd. + Mauldin.
" 23-1967 6100	"	Florrie E.		William J.	Lewis L. Gilstrap	826	527		Lot 34, Eastdale Ter. + Texas Ave, near City
" 25-1967 7019	"	(Florrie E.)		William K.	John C. Phillips	827	26		Lot 13, Cor. Maryland
Sept. 5-1967 7900	"	Florrie V.		William J.	Duke Power Co.	827	539		Right of Way.
" 14-1967	"			W. Jacob	Town of Mauldin	828	337		" " "
"	"			W. J.	" " "	828	343		" " "
"	"			W. J.	" " "	828	347		" " "
8048 " 15-1967 8467	"	Hilda B. +		William J.	Greenville County	828	427		Strip Evergreen Circle Burgess Hills - Greer
" 20-1967 9020	"			Lbr. Co. Inc. in fact, et al	Benjamin Franklin Martin	829	47		Lot 77, Chestnut Ave.
" 25-1967	"	Florrie V.		William J.	Francis X. Cote, et al	829	265		Lots 123 + 124, Mullinas Drive, "Greenbriar", Austin Tp.
" 9512	"			William J.	" " " "	829	265		
" 29-1967 10123	"			William J.	Duke Power Co.	829	507		Right-of-Way: Laurel Heights
Oct. 5, 1967	"			Mickey Rene R.	Lawrence O. Cameron	830	168		Lot 145, Lenora Ave. same

DIRECT or GRANTOR Index to Deeds - Greenville County, S. C.

Open at Proper Tab according to First Letter or Letters of Name and refer to Buff Sub-Index sheet for page reference.

KEYS PRINTING CO.

FILE NUMBER DATE OF RECORD	GRANTORS FAMILY NAMES	GIVEN NAMES ABCDEFGH	GIVEN NAMES IJKLMNO	GIVEN NAMES PQRSTUVWXYZ	GRANTEES	BOOK	PAGE	No. OF ACRES	BRIEF DESCRIPTION, LOCATION, ETC. (NOT WARRANTED)
10611 Oct. 10-1967	Greer	Hilda G.	&	William J.	Levis L. Gilstrap	830	421		Circle & Balcome Blvd. Lots 1, 2, & 3, Evergreen
11791 " 23, 1967	"	John H.			Clyde S. Hawkins, Jr.	831	276		Oaks Forest Dr. Chick Spgs. Twp. Lot 17 & a small strip
12669 " 31-1967	"	John H.			Donald Kenneth Jones	831	621		Dr. - Chick Spgs. Twp. Lot 12, Grand Teton
13281 Nov. 3-1967	"	Hilda G. &		William J.	Levis L. Gilstrap	832	107		Blvd. & Evergreen Circle Lot 14 & 1/2 Lot 13, Balcombe
15699 Dec. 4-1967	"			J. Patsy Fay	Ethel I. Jennings	834	72		Int. Lot 28, Sec. 4, Liberty St. in or near
" 35	"			" "	" "	834	75		Piedmont.
" 4-1967	"			William J.	Joe M. Duncan, et al	834	28		Greenbrier, Austin Twp. Lot 94, Fairlane Dr.
16253 " 8-1967	"	Florie E. &		William J.	William H. Poole	834	203		Dellrose Ave., Eastdale, Mauldin
17058 " 18-1967	"	Florie E.	&	William J.	C. W. Allen, et al	834	605		Int. Lot 159, Cor. Central Ave. &
"	"	" "		" "	" "	834	605		Lot 28, Cor. Greenbrier Dr. & Ivy Dr., Greenbrier Sub'd.
17359 " 21-1967	"	Florie E. &		William J.	Mary Louise Holbrook	835	330		Eastdale, Mauldin
19459 Jan. 19-1968	"	John H.			William W. Glascoe, et al	836	369		Lots 19 & 21, Liberty Lane,
"	"	" "		" "	" "	836	369		Lot 10, Grand Teton Pk. Sec. 1, Teton Forest, near Greer, Chick Spgs. Twp.
20818 Feb. 6, 1968	"	John H.			Jimmy R. Laboon, et al	837	265		"Teton Forest", Chick Spgs. Twp. Lot 40, Grand Teton Dr.
20955 " 8-1968	"	George M.		Aleria J.	Citizens & Sav. Natl. Bank	837	398		Real Prop. Agreement.
22519 " 26-1968	"			Theron	Fredrick H. Bunch, et al	838	405		Avon Park Lot 52, Thames Dr.

3/19/71
Cancelled
#21767
Aleria J.

DIRECT or GRANTOR Index to Deeds - Greenville County, S. C.

Open at Proper Tab according to First Letter or Letters of Name and refer to Buff Sub-Index sheet for page reference.

KEYS PRINTING CO.

FILE NUMBER DATE OF RECORD	GRANTORS FAMILY NAMES	GIVEN NAMES ABCDEFGHIJ	GIVEN NAMES KLMNOPQ	GIVEN NAMES RSTUVWXYZ	GRANTEES	BOOK	PAGE	NO. OF ACRES	BRIEF DESCRIPTION, LOCATION, ETC. (NOT WARRANTED)
22605 Feb. 27-1968	Greer	Bernard J.			M & C Realty Co.	838	516		1/2 Int. Lots 12 + 13, Blk. J, sec. B. Westview ave.
"	"	"	"	"	" " "	838	516		also Lot Summit Dr. less Strip.
"	"	"	"	"	" " "	838	516		
23068 Mar. 4-1968	"	James Benjamin			Bennie Hopkins ^{Greer}	839	69		Power of Attorney Lakewood.
23216 " 5-1968	"	Hilda G.		William J.	Verna Ann G. Howard	839	83		Lot 16 Evergreen Circle,
23215 " 5-1968	"	Hilda G.		William J.	Levis L. Gilstrap	839	84		Part Lots 13 + 12, Evergreen Circle, Lakewood
"	"	"	"	"	" " "	839	84		Subd. Eastdale - Mauldin.
23227 " 5-1968	"	Florie E.		William J.	Levis L. Gilstrap	839	97		Lot 35, Central Ave.,
23443 " 7-1968	"	Florie E.		William J.	Jesse T. Stencil, et al	839	222		(Corrective Deed) Int. Lot 5, Blk. B, West Golden Strip Dr., Austin Tp.
"	"	"	"	"	" " "	839	222		
"	"	"	"	"	" " "	839	222		
23575 " 8-1968	"	John H.			Maxie E. Edwards	839	285		Forest, Chick Spgs. Tp. Lot 8, Grand Tetons Dr., Tetons
24508 " 20-1968	Grier				Robert C. Jr. Thomas C. Grier, Jr.	840	110		Lot 2, West Prentiss Ave.
24735 " 22-1968	Greer				Oil Mill & Feed Co. Billy Ray Henderson	840	212	1.57	Acres, Son. Hwy, Greer, Chick Spgs. Tp.
"	"	"	"	"	" " "	840	212		Easement Reserved.
24943 " 25-1968	"	John H.			Furman C. Rollins et al	840	238		Land, Tetons Forest, Chick Spgs. Tp. Lot 17, cor. Grand Tetons Dr. & Washington

DIRECT or GRANTOR Index to Deeds - Greenville County, S. C.

Open at Proper Tab according to First Letter or Letters of Name and refer to Buff Sub-Index sheet for page reference.

KEYS PRINTING CO.

FILE NUMBER DATE OF RECORD	GRANTORS FAMILY NAMES	GIVEN NAMES ABCDEFGHIJ	GIVEN NAMES KLMNO	GIVEN NAMES PQRSTUVWXYZ	GRANTEES	BOOK	PAGE	No. OF ACRES	BRIEF DESCRIPTION, LOCATION, ETC. (NOT WARRANTED)
25920 Apr. 4-1968	Greer	Grady			Lewis L. Gilstrap	841	287		Lot 29, mesa Dr. (Short St.) + High view Drive, Northside 49th Cemetery.
" 261.91 " 8-1968	"	"			" " "	841	287		
26894 " 16-1968	"	Cemetery	Committee		James T. Holtzclaw	841	474		Lot 49, Mountain View
"	"		John H.		Jesse B. Crenshaw	842	206		Lot 11, Grand Jeton Dr. " Jeton Forest," Chick 2 pgs. 7p.
"	"		"	"	" " " "	842	206		Ave., Sans Souci Lot 25, Darlington
27567 " 23-1968	Greer			Robert C. Jr.	Catherine D. Carroll	842	490		
28580 May 3-1968	Greer	B4: William J. Greer,	atly-in fact.		Products, Inc.	843	359		Quality Concrete
"	"	Flornie E. (same as Flornie T.)	etal	William J.	"	843	359		Lot. Greer Dr., near Mauldin.
31152 " 31-1968	"	Flornie E. Mrs.		William J.	Mauldin, Sville, H. Inn	846	85		Greer Dr., etal Water lines, etc., Eastdale, Sub'd.
31144 " 31-1968	"	B. E. (also known as Florie Mrs.)	atly-in fact. etal		" water Dist. "	846	50		Water lines, etal, r
31157 " 31-1968	"	B. E. - B4: William J. Greer,			Mauldin - Sville - 7th Inn	846	55		Water lines, etc. North Golden Strip Dr., etal
"	"	"	"	"	"	846	55		
31364 June 4-1968	"	City			Dept. South Carolina Hwy.	845	383		Greer Lease Prop. Depot St.
32347 " 14-1968	"	Flornie T., by William J.			Lewis L. Gilstrap	846	389		Lots 50 + 50 A, East- dale Ter. Mauldin.
"	"	"	"	"	"	846	389		
592 July 8, 1968	"	City of			Greer Lumber Co. Inc.	848	29		Greer Short Strip Road St.

DIRECT or GRANTOR Index to Deeds - Greenville County, S. C.

Open at Proper Tab according to First Letter or Letters of Name and refer to Buff Sub-Index sheet for page reference.

FILE NUMBER	GRANTORS FAMILY NAMES	GIVEN NAMES ABCDEFGH	GIVEN NAMES IJKLMNO	GIVEN NAMES PQRSTUVWXYZ	GRANTEES	BOOK	PAGE	No. OF ACRES	BRIEF DESCRIPTION. LOCATION, ETC. (NOT WARRANTED)
1281	Green				Water District				
July 16, 1968					William J. Mauldin, Sville, Ft. Inn	848	385		Water Lines
1285	"				William J. " " "	848	403		Water Lines
" 16, 1968	"								Flynn Est. Chick. Spgs. Twp.
2700	"	Grace Evelyn			Ruby C. Stone	849	391		Lot 11, Hillside Dr. J. E. n
" 31, 1968	"								
2935	"								
Aug. 2, 1968	"		O. J.	+ W. L. et al	Frank Jowers Rice	849	505		Western portion Lot 50 +
" "	"				Ruby A. " " "	849	505		Eastern portion Lot 50
3228	"				William J. H. O. Dillard, et al	849	645		Oakvale Farms, Garth Twp
" 7, 1968	"								Greenbrier
6507	"								Lot 127, Fairlane Drive, n
Sept. 9, 1968	"				Wm. H. Lewallen	852	14		St. Woodin Heights to -
6505	"								Lot 21 + 22, West H - McDowell
" 13, 1968	"	Hilda G. +			William J. Louis L. Gilstrap	852	380		6 - wood.
8240	"								Lot 1 + 2 + 3 + 4 + 5 + 6 + 7 + 8 + 9 + 10 + 11 + 12 + 13 + 14 + 15 + 16 + 17 + 18 + 19 + 20 + 21 + 22 + 23 + 24 + 25 + 26 + 27 + 28 + 29 + 30 + 31 + 32 + 33 + 34 + 35 + 36 + 37 + 38 + 39 + 40 + 41 + 42 + 43 + 44 + 45 + 46 + 47 + 48 + 49 + 50 + 51 + 52 + 53 + 54 + 55 + 56 + 57 + 58 + 59 + 60 + 61 + 62 + 63 + 64 + 65 + 66 + 67 + 68 + 69 + 70 + 71 + 72 + 73 + 74 + 75 + 76 + 77 + 78 + 79 + 80 + 81 + 82 + 83 + 84 + 85 + 86 + 87 + 88 + 89 + 90 + 91 + 92 + 93 + 94 + 95 + 96 + 97 + 98 + 99 + 100
Oct. 1, 1968	"	Florrie W.			William J. Lewis L. Gilstrap	853	346		Eastover Mauldin
8826	"								Tracts 50 + 50 1/2, Edin. Dr.
" 10, 1968	"				John H. Vernon W. Nesbitt, et al	853	584		Teton Forest.
9301	"								Lot 7, Grand Teton Dr.
" 16, 1968	"				Lawell C. Wallace L. Nilson	854	179		Headfields
11323	"	(by William J. Wier-Atty-in-fact) +			at Mauldin, Sville				Lot 87, Brook Forest Dr.
Nov. 7, 1968	"	Florrie W.			William J. New Hope Baptist Church	855	493		(L.C. H. 14)
11322	"								Lot 12, 1/2 Side Hill Lane on R.R.
" 7, 1968	"				Mickey Rene R. Larry R. Wier-Atty-in-fact	855	472		10 - wood.
14930	"								Lot 123, 1/2 Side Hill Lane on R.R.
Dec. 19, 1968	"	Hilda G. +			William J. Venna G. Howard	858	257		wood.
15660	"				+ Sewer Dist				Lot 17, Evergreen Circle Lake -
" 31, 1968	"	Grady							Northside Heights
15642	"								Water mains etc
" 31, 1968	"	Grady							Hillside Ave.
	"								Water lines etc -

DIRECT or GRANTOR Index to Deeds - Greenville County, S. C.

Open at Proper Tab according to First Letter or Letters of Name and refer to Buff Sub-Index sheet for page reference.

FILE NUMBER DATE OF RECORD	GRANTORS FAMILY NAMES	GIVEN NAMES ABCDEFGHIJ	GIVEN NAMES JKLMNO	GIVEN NAMES PQRSTUWXYZ	GRANTEES	BOOK	PAGE	No. OF ACRES	BRIEF DESCRIPTION, LOCATION, ETC. (NOT WARRANTED)
15643 Dec. 31, 1968	Grier			Z. C.	+ Sever Dist Made Hampton Water	859	129		Dr. & Pinley Ridge Dr. Water lines etc. Circle Rd. & Ridgewood Dr.
15644 " 31, 1968	"			Z. C.	" " "	859	131		Water lines etc. Mildwood Hillrose Ave. also Acorn Court
15640 " 31, 1968	Greer	Grady, et al			" " "	859	121		Water lines etc. Kelfins Dr. & Spartan Spgs. Ga.
18116 Jan. 31, 1969	"	Elvins P.			Betty L. Hatcher	301	171		Lot #1, Fairland Dr.,
20284 " 26, 1969	"	Hilda D. + by William J. Greer, atty in fact		William J.	Levis L. Gilstrap	862	606		Lakewood. Lot 4, Evergreen Circle, + 1st. Fairland Dr. near
21938 Mar. 17, 1969	"	Florie D. + by William J. Greer, atty in fact		William J.	Virgil B. Simpson, et al	864	49		Part Lots 123 + 125 Fairland Dr. near Mauldin
22683 " 25, 1969	"			and. + as atty in fact William J.	John H. Taylor, Jr.	864	536		Lot 11, West Golden Strip Dr.
22960 " 27, 1969	"			W. Jack	Thomas A. Simpson, et al	864	622		Lot 11, West Golden Strip Dr. Mauldin.
23584 Apr. 3, 1969	"	by William J. Greer, atty in fact Florie D. (ex) + by William J. Greer, atty in fact		William J.	Quality Concrete + abstrs, inc.	865	275	4.49	Acres, Greer Dr. near Greenbriar, Austin Tp.
31053 Jan. 26, 1969	"	Florie D. + et al		William J.	Leona S. Moses	870	534		1/2 Lot 133, Fairland Dr.,
1534 July 18, 1969	"	et al Charles B. + Oliver, Jr. et al			Greenville County	872	129		R/W, Buttriford St.
" "	"	Butler,			" "	872	129		" " "
" "	"		et al Ida B.,		" "	872	127		" " "
" "	"	Daniel L. + Leroy, et al			" "	872	131		" " "
2064 " 25, 1969	"	Foster, et al Frances,			Ruth C. Aiken	872	439		Int. Lot Chick Spgs. Tp.

KEYS PRINTING CO.

DIRECT or GRANTOR Index to Deeds - Greenville County, S. C.

Open at Proper Tab according to First Letter or Letters of Name and refer to Buff Sub-Index sheet for page reference.

KEYS - PRINTING CO.

FILE NUMBER	GRANTORS FAMILY NAMES	GIVEN NAMES ABCDEFGH	GIVEN NAMES IJKLMNO	GIVEN NAMES PQRSTUWXYZ	GRANTEES	BOOK	PAGE	NO. OF ACRES	BRIEF DESCRIPTION, LOCATION, ETC. (NOT WARRANTED)
3250 Aug 8-1969 3708	Greer		Co. Inc. Lumber		John H. DeYoung Jr.	873	427		Green Chick Spgs. Sp. Lot 28, Brookwood Drive
" 13, 1969	"	E., et al			Duke Power Co.	873	(640)		Right of Way -
" "	"	Grady, et al			" " "	873	(640)		
5147 " 29, 1969	Grier			Zenas C.	Barney Diamond Passey, et al	874	608		St. Chick Spgs. Sp. Part Lots 45, 46, + 47, Waddell Lakewood
5953 Sept 9, 1969 16309	Greer			William J.	James Roscoe Greer	875	585		Lot 6, Evergreen Circle, O'Neal Sp.
" 12, 1969 7146	"	Butler Foster, et al			Ruth C. Aiken	875	542	2	Acres, Rutherford Rd.
" 23, 1969 9439	"	Francis,			John Leland King, et al	876	277		Int. Lot, Chick Spgs. Sp.
Oct. 20, 1969	"	Florrie E		William J. et al	" " " "	878	22		Lot 81, Minnosa Drive, Eastdale, Austin Sp.
" "	"			William J. et al	" " " "	878	22		
10057 " 28, 1969 10386	"			W. J.	Lewis L. Gilstrap	879	361		Lot 83, Jay St., Greenbrier (Green Rd.) Sherwood Forest, City
" 31, 1969 10370	"	Barbara P. + William, et al		William H.	John L. Casey, et al	878	453		Lot 233, Scarlett St. (Forest, Woodside Mills.
" 31, 1969 10368	"	Horace,			Curtis P. Berry	878	456		Int. Lot 65, Sec. A, Second St., Woodside Mills
" 31, 1969 11425	"	Harold Carl			Curtis P. Berry	878	470		Int. Lot 65, Sec. A, Second St.
Nov. 14, 1969 12442	Grier			Travis L.	Nancy L. Marchbanks	879	372		Part Lot 5, Kilman Ave. Greenbrier
" 28, 1969 15084	Greer			William J.	Jane J. Knighton	880	190		Lot 76, Iney Drive, Evergreen Circle, Lakewood
Jan. 5, 1970	"	Hilda L. +		William J.	Lewis L. Gilstrap	882	166		Lots 7, 8, 9 + 10 + Part Lot 11

DIRECT or GRANTOR Index to Deeds - Greenville County, S. C.

Open at Proper Tab according to First Letter or Letters of Name and refer to Buff Sub-Index sheet for page reference.

KEYE PRINTING CO.

FILE NUMBER DATE OF RECORD	GRANTORS FAMILY NAMES	GIVEN NAMES ABCDEFGH	GIVEN NAMES IJKLMNO	GIVEN NAMES PQRSTUVWXYZ	GRANTEES	BOOK	PAGE	No. OF ACRES	BRIEF DESCRIPTION, LOCATION, ETC. (NOT WARRANTED)
16979 Jan. 30, 1970	Greer	Geneva L. et al			A. D. Watts, et al	883	437		Park Place Lot 16, Sec. 2, Second Ave.,
18366 Feb. 19, 1970	"	Estelle D.	William L.	Alfred A. Bridwell	et al	884	540		Lot 34 Springfield Ave. Mt. Pl
20169 Mar. 17, 1970	"	Doris L. &	Rudy Dean	Larry P. Lagan		886	134		Lot 5, Watkins Rd. Blue Andersons St, Highlands
21076 " 27, 1970	"	College of Beauty Culture, Inc.	G. B. Malley, Sr.			886	626		Lot 46, East Wilborn St, St., Riverside
21072 " 27, 1970	"	Mamie E.		Pearl S. Stratton		886	633		Lot 1 Blk. R. Marion, Pence Haven, Chick Sgs. Tp.
21329 " 31, 1970	"	Grace E.		George Jarrett et al		887	115		Lot 5, Sec. 3 Lakeside Bl.
25147 May 18, 1970	"	Gladys J. & James		Annice S. Inks B. C. Nat'l Bank		890	150		Real Property Agreement
26723 June 5, 1970	"	Betty J. (now Betty Greer Dentry)	William K. J.	W. K.	M. G. Proffitt, Inc.	891	324		Lot 341 Sec. B, Lower East Creek, Cleveland Tp.
27575 June 16, 1970	"				John J. Holbrook	892	145	6.46	Acres & 52.13 Acres, Oil Camp, Austin Tp.
3752 July 22, 1970	"				William J. Paul Robinson, et al	894	431		Lot 84 Joy Dr., Greenbrier,
1847 July 23, 1970	"	Florrie E. &			William J. Greenville County	894	484		Strip Dellrose Ave. Eastdale
1792 July 23, 1970	"	Butler N.			James R. Greer	894	503	7.10	Acres O'Neal, Tp. "Lakewood"
11976 July 24, 1970	"	Hilda H. &			William J. Lewis L. Gilstrap	894	560		Lot 5 Evergreen Circle, Blvd. Lakewood, Austin Tp.
2121 July 27, 1970	"	" "			" " Daniel D. Baker, et al	894	636		Lot 33 & Part Lot 34 Balcome Lakewood.
2475 July 30, 1970	"	Hilda H. &			et al Clifton E. Baker,	895	106		Lot 32, Balcome Blvd.,
14255 Aug. 20, 1970	Greer	Charles D. & Mary J.			et al The Citizens & Southern	896	518		Real Property Agreement

DIRECT or GRANTOR Index to Real Estate Deeds - Greenville County, S. C.

Open at Proper Tab according to First Letter or Letters of Name and refer to Buff Sub-Index sheet for page reference.

KEYS-PRINTING CO.

FILE NUMBER DATE OF RECORD	GRANTORS FAMILY NAMES	GIVEN NAMES ABCDEFGH	GIVEN NAMES IJKLMNO	GIVEN NAMES PQRSTUVWXYZ	GRANTEES	BOOK	PAGE	NO. OF ACRES	BRIEF DESCRIPTION, LOCATION, ETC. (NOT WARRANTED)
5475 Sept 3, 1970	Greer			Jack K. et al	Brenda H. Hart, et al	897	495		Lot 3 Bayne Dr., "View Point Place"
" 5641 " 4, 1970	"			Jeanette S. et al	" " " "	897	495		
" 5797 " 9, 1970	"			Mildred Andrea et al	Venture, Inc.	897	585		Lots 5+7 + part Lot 8 Mall, Hwy. (now W. Pinsett St.) Forest, Chick spgs. Tp. "Lakewood"
" 7152 " 23, 1970	"			" "	" "	897	585		
8953 Oct. 14, 1970	Greer			Hilda G. & William J. et al	Lewis L. Gilstrap	898	59		Lot 37 Balcome Blvd. Lindsey Kirby.
"	"			Ruth L. et al	Hubert Lindsey Bank	899	121		Lot S.E. Hwy # 253, Prop. Wm.
"	"	Cancelled Ollie Farrow with R.M.C.	12/21/70	Oliver, N. et al	Citizens & Southern Nat'l.	899	642		Real Prop. Agree
"	"	Cancelled Ollie Farrow with R.M.C.	12/21/70	Mildred J. et al	" " " "	899	642		
11022 Nov. 6, 1970	"			Hilda G. & William J. et al	Lewis L. Gilstrap	902	158		Lakewood Mauldin Lots 34 + 35 Balcome Blvd.
12523 Nov. 25, 1970	Greer			Rucia	Taylor Fire & Surety Co.	903	321		R/W Knallwood Dr., Knallwood Hpts. Mauldin
17794 Dec. 11, 1970	"			Carol Ann B. & Roger C.	Curtis J. Janner, et al	904	331		Lot 56 cor. Wellington Dr. & Lakewood
17686 Feb. 1, 1971	"			Hilda G. & William J.	Lewis L. Gilstrap	907	557		Lots 25 + 26 Balcome Blvd. Jeton Forest near Greer Chick &
18316 Feb. 1, 1971	"			John H.	M ^c Elrath & Tucker, Inc.	907	528		Lot 6 Sec. 1 Grand Jeton Dr.
23545 Feb. 8, 1971	Greer			Bldrs. Supply, Inc.	George M. Hall, et al	908	173		Part Lots 9 & 11 Lick Creek Lane LAKEWOOD ADD.
24258 Apr. 9, 1971	"			Hilda G. & William J.	LEWIS L. GILSTRAP	912	366		LOTS 29, 30, & 31 BALCOME BLVD.
Apr. 16, 1971	Greer			Zenas C.	H. S. Hooker	913	54		Lot Warehouse Dr.

DIRECT or GRANTOR Index to Real Estate Deeds - Greenville County, S. C.

Open at Proper Tab according to First Letter or Letters of Name and refer to Buff Sub-Index sheet for page reference.

KEYS PRINTING CO.

FILE NUMBER DATE OF RECORD	GRANTORS FAMILY NAMES	GIVEN NAMES ABCDEFGH	GIVEN NAMES IJKLMNO	GIVEN NAMES PQRSTUVWXYZ	GRANTEES	BOOK	PAGE	NO. OF ACRES	BRIEF DESCRIPTION, LOCATION, ETC. (NOT WARRANTED)
24543 Apr. 20, 1971	Greer		Ray James	Jane Wilma	Joy P. Moss, et al	913	240		Belle Terre Acres Grove Sp. Lot 19 Sec. 1 E. Fairway Dr.
26270 May 6, 1971	"			William J.	Levis L. Gilstrap	914	333		Subd. Austin Sp. Lot 143 Arury Lane Eastdale
26583 May 10, 1971	"		"	"	Robert E. Ross, et al	914	512		Austin Sp. Lot of B.E. Greer, Prop., Dr. near Mauldin less 2 tracts
28691 May 28, 1971	Greer		"	"	Rice-Cleveland Co.	916	407	38	Acres S.C. Hwy #14 & Greer
MICROFILMED									
DATE									
30237 June 14, 1971	Greer	Cemetery Commission			B. A. Painter	918	37		Cemetery Lot Mountain View Cleveland Sp.
30400 June 15, 1971	"		J. Harold		Ruby Roach, et al	918	77		Lot 5 near River Falls, Ave, "Hickwood"
31934 June 24, 1971	"	Hilda G. +		William J.	Levis L. Gilstrap	917	166		Lot 56, 57, + 58 Falcone Seton Forest Pleasant Grove (Grand Lot 20)
32093 June 30, 1971	"		John H.		Mc Elrath + Tucker, Inc.	919	264		lots 4, 14, 15 + 16 Sec. 1 Chick Spr. Sp. Highland Sp.
1502 July 15, 1971	"			Lindsey Ruth et al	Harvey J. Paris et al	920	346		Lot S. C. Hwy 253, Highland Sp.
1501 July 15, 1971	"			"	Charles D. Belue et al	920	347		Lot S. C. Hwy 253, Highland Sp.
1500 July 15, 1971	"			"	Kirby Lindsey et al	920	348	.10	Acres S. C. Hwy 253
4258 Aug 10, 1971	"		May L., et al		Benjamin A. Hester	922	382	}	Lot 10 Sulphur Springs Dr. Riverdale Acres
"	"		Marion H., et al		" " "	922	382		
4437 Aug 12, 1971	Grier	Almond Jones			Thomas Frank Jones, Sr.	922	491		Wato. Part Lot 35 Sec. F, Washington

DIRECT or GRANTOR Index to Real Estate Deeds - Greenville County, S. C.

Open at Proper Tab according to First Letter or Letters of Name and refer to Buff Sub-Index sheet for page reference.

KEYS PRINTING CO.

()

FILE NUMBER DATE OF RECORD	GRANTORS FAMILY NAMES	GIVEN NAMES ABCDEFGH	GIVEN NAMES IJKLMNO	GIVEN NAMES PQRSTUVWXYZ	GRANTEES	BOOK	PAGE	No. OF ACRES	BRIEF DESCRIPTION, LOCATION, ETC. (NOT WARRANTED)
6028 Aug 27, 1971	Greear	Carol A.	Mary M.		Fire Dist. Santt Sewer, Police +	923	518		R/W
7539 Sept 10, 1971	Green	Lerence A.			Duke Power Co.	924	624		"
8953 Sept 27, 1971	"			William ²	W. Daniel Greer et al	926	89		Lockwood Hgts. Lot 27 Sec. 3 White Horse Rd.
9559 Oct 1, 1971	"			Commerce	Robert Buckner	926	457		Spgs. Sp. Lot 28 Johnson Ave, Greer, Chick
9923 Oct 5, 1971	"			America	Mod-Struct, Inc.	926	583		Froghawk Creek Lot Legion Circle Rd. +
11423 Oct 20, 1971	"			Community Post of W. Jack	Mary H. Williams	928	44		Druid Mt. Stone Cuts Lots 16, 15 + Part Lot 14 Blk A.
12821 Nov 4, 1971	"	City of,	et al		Duke Power Co.	929	136		Lot Lease + R/W
13903 Nov 16, 1971	"			John H.	Jack J. Chapman	930	37		(S. C. Hwy 5-136) Chick Spring Lot Burkcombe Rd.
"	"			" "	" " "	930	37		Sp.
13905 Nov 16, 1971	"			a.	Gibson, et al Samuel Charles Linton	930	35		Park Lot 5 Lorena Dr. Lorena
18006 Jan 3, 1972	"			John H.	James D. Haigles et al	933	26		Jeton Forest, Chick Spgs Sp. Lot 18 Sec. 1 Grand Jeton Dr.
18557 Jan 7, 1972	"			"	Melvin D. Redd et al	933	281		Dr. "Jeton Forest" Chick Spring Sp. Lot 36 Sec. 1 Tranquil
19746 Jan 20, 1972	"			Joyces	Co. Exc. Wooten Construction	934	255		Rd.) Chick Spring Sp. Lot Pelham Rd. (Old Mastell)
21430 Jan 28, 1972	"	Butler			James Lescoe Greer	934	614	1.57	Great Sp. Acres Old Rutherford St.
2126 Feb 4, 1972	"	Florie ^U		William ^{Ext}	et al Ophia Bridges	935	402		Therobrien, near Mullins Lot 26 Therobrien Dr.
23418 Feb 20, 1972	"			William	Boyle E. Greer	936	492		" - lot - 4 - Tracts

DIRECT or GRANTOR Index to Real Estate Deeds - Greenville County, S. C.

Open at Proper Tab according to First Letter or Letters of Name and refer to Buff Sub-Index sheet for page reference.

KEYS PRINTING CO.

FILE NUMBER DATE OF RECORD	GRANTORS FAMILY NAMES	GIVEN NAMES ABCDEFGHIJ	GIVEN NAMES KLMNOP	GIVEN NAMES QRSTUVWXYZ	GRANTEES	BOOK	PAGE	NO. OF ACRES	BRIEF DESCRIPTION, LOCATION, ETC. (NOT WARRANTED)
25250 Feb 24, 1972	Greer		John H.		John K. Cooley	937	244		Some Comm. Chick Spgs Tp. Lot 2 Circle Dr. Pleasant Valley Haven
25746 Mar 27, 1972	"			W. K.	Dr. E. K. Bearden	939	263		Lots 14, 15, 16 + 29" Hart
26502 April 3, 1972	"			W. Jack	Francis G. Greer etal	940	95		Trust Agreement
26484 Apr 3, 1972	"	E., Jr. Francis			Charlie W. Reason	941	12		tot. W. house at New City Gantt Tp.
32630 May 31, 1972	"			Palmer	J. C. Hopper, etal	945	126		Part tract 2 White Horse Rd.
35653 June 29, 1972	"		John H.		D + W Constructors etal	947	343		Shore Comm, Chick Spgs Tp. Lot 10 Circle Dr. Pleasant
3065 Aug 1, 1972	"		James R.	Jane Wilma G. etal	Harry Charles Caldwell etal	950	518		Isbell Lane, "Isbell Hgts" Lot 21 cor. Parkin Mill Rd. +
4540 Aug 15, 1972	Grier			Zenas	Judy Dixie Smith Corp.	952	54		Lot 2 E. Curtis St. Sville Gantt Tp.
5618 Aug 24, 1972	Greer	Donald D.			Royal Scotsman Inn etal	952	564		Parcel Pine Creek Dr. Chick Spgs Tp. + 1.54 Acres = Lot 2 New Rd
7513 Sept 11, 1972	"		Mildred A.	Mildred A. Thompson	Samuel B. Robinson	954	605	1.62	Acres = Lot 3, J. B. Brannon Prop. Shopping Center" Chick Springs Tp.
12036 Oct 20, 1972	Grier			Robert C., Jr., etal	K + D Enterprises, Inc.	958	367		Unit 8 Artillery Rd. "Hampton Village"
17275 Dec 17, 1972	Greer			Paul C. Jr.	Jackson S. Burnett, etal	963	240		Part Lot 2 Hudson St. Mauldin
18544 Dec 29, 1972	"	Doyle E. +		William J.	Emery Industries, Inc. (Trigon Chemicals Div.)	964	39	12.14	Acres Greer Rd, near
18632 Dec 29, 1972	"	Doyle E. +		William J.	Emery Industries, Inc.	964	59		Purchase + Sales Agree. 12.14 Acres, Mauldin
"	"	Hilda B.			" " "	964	59		
"	"	Dana B.			" " "	964	59		

DIRECT or GRANTOR Index to Real Estate Deeds - Greenville County, S. C.

➡ Open at Proper Tab according to First Letter or Letters of Name and refer to Buff Sub-Index sheet for page reference.

KEYS PRINTING CO.

()

FILE NUMBER DATE OF RECORD	GRANTORS FAMILY NAMES	GIVEN NAMES ABCDEFGH	GIVEN NAMES IJKLMNO	GIVEN NAMES PQRSTUVWXYZ	GRANTEES	BOOK	PAGE	No. OF ACRES	BRIEF DESCRIPTION, LOCATION, ETC. (NOT WARRANTED)
21665 Feb 1, 1973	Greer			W. J.	Greeco, Inc.	966	286		Austin Tp. 44.05 Acres Conatee-Mauldin Rd
23843 Feb. 23, 1973	"			John W.	P + W. Constructors Inc.	968	186		Chick Spps Tp. Lots 9+11 Circle Dr.
27451 MAR. 30, 1973	"			John H.	" " "	971	407		near Pleasant Grove Baptist Church Lot 12 on Holiday Dr. + Circle Dr.
"	"			" "	" " "	971	407		Chick Spps Tp.
28209 April 5, 1973	"	Arady			Henny W. Rainey, et al	972	11		Northside Hpts. Lot 16 Northside Circle,
28469 April 6, 1973	"	Doyle S. +		William J. Hughes, et al	Duke Power Co.	972	151		R/W (Deed BK. 936 page 492) Tp.
29060 April 2, 1973	"			Rucia	Cope + Meeks Const. Co.	972	514		2.9 Acs. Nat'l Hwy Chick Spps
31078 May 2, 1973	"			Rucia H.	W. E. S. Row	973	699		Lot, St. Mark's Rd.
31790 May 8, 1973	"			William J.	Ira Burton Bell, Jr. et al	974	164		Austin Tp. Lot 26 Central Ave "Eastdale"
"	"			" "	" " " "	974	165		Austin Tp. Lot 24 Central Ave "Eastdale."
33374 May 22, 1973	"			Robert H. et al	Wills County	975	107		Petition near Mauldin
1468 July 16, 1973	"			Lyrella F. +	Donald J. Jennings, et al	979	125		lot 157 Vine Hill Rd. "Pinecrest"
3665 Aug 3, 1973	"			Paul Jimmy	Carolyn P. Stovall	980	275		Lot 7 Summit Dr
5180 Aug 20, 1973	"	Arady			Louis S. Hiltznap	982	146		Hpts. Lot 12 Northside Circle, Northside
"	"	"			" " "	982	147		Hpts. Lot 9 Northside Circle, Northside
"	"	"			" " "	982	148		Hpts. Lot 31 Northside Circle, Northside

DIRECT or GRANTOR Index to Real Estate Deeds - Greenville County, S. C.

Open at Proper Tab according to First Letter or Letters of Name and refer to Buff Sub-Index sheet for page reference.

KEYS PRINTING CO.

FILE NUMBER DATE OF RECORD	GRANTORS FAMILY NAMES	GIVEN NAMES ABCDEFGH	GIVEN NAMES IJKLMNO	GIVEN NAMES PQRSTUVWXYZ	GRANTEES	BOOK	PAGE	NO. OF ACRES	BRIEF DESCRIPTION, LOCATION, ETC. (NOT WARRANTED)
7868 Sept. 17, 1973	Arner		John H.		Patricia T. Shady Ray H. Shady, +/or	984	99		near Arner. Lot 19 Mockingbird Lane, Woodwin, Chick Spg. Tp.
8139 Sept. 19, 1973	"		Mary F.		Rosa Baldwin Cimbarola	984	325		Lot 36 Acs. Est. R. Lee
8699 Sept. 25, 1973	"		Milrose ^{etal}		Anna Jackson King	984	669	}	R/W easement for egress & ingress strip 20 ft.
"	"		Wray ^{etal}		" " "	984	669		
10270 Oct. 12, 1973	Arner	Betty W. & Ann S. Lankford		William B 1-24-86 #	Michael V. Smith, etal 24453 S. F. Bk. 93-264	986	19		Birling Spg. Est. Lot 12 Waterloo Circle
11257 Oct. 23, 1973	Arner	Franziska		Richard M.	S. C. Nat'l Bk.	986	671		Real prop. Arner.
11346 Oct. 24, 1973	Arner	Edward &		Sarah T.	Charles D. White, etal	986	688		Lot 40 Pleasant Valley Clemson Tp
11941 Oct. 31, 1973	Arner			W. K.	Narmi Bowers	987	254		Lot 19 Hart Valley Haven, Heritage Hills
11955 Oct. 31, 1973	"		Margie T.		Ann d. Herald	987	303		Lot 18 Butler Springs Rd., Merrifield Park, Sec. II
11949 Oct. 31, 1973	"	Carol B Candyn, etal			James W. Arner, etal	987	329		Lot. Lot 90 New Haven Dr.
12346 Nov. 5, 1973	"	Franziska			Rosalie B. Jordan	987	631		Lot, Oaklawn Tp.
13495 Dec. 14, 1973	"	Hilda B.		William J.	Shirley A. Williams	990	553	11.68	Dr. Acs = part lot 5 Spring Dale Dr.
15496 Dec. 14, 1973	"	" " &		" "	Doyle C. Arner	990	550	11.52	Acs = part lots 5 Spring Dale near Pleasant Grove Baptist Church
16304 Dec. 26, 1973	"		John H.		Ethel Campbell Vaughn	991	226	}	Lot 14 Blumcoke Rd. (Hwy. S-136) Chicko Spg. Tp.
"	"		" "		" " "	991	226		
19524 Feb. 5, 1974	"	Arady			Levin S. Kistner	993	347		Notes " Lot 6 Northside Circle, "Northside

DIRECT or GRANTOR Index to Real Estate Deeds -- Greenville County, S. C.

Open at Proper Tab according to First Letter or Letters of Name and refer to Buff Sub-Index sheet for page reference.

KEYS PRINTING CO., GREENVILLE, S. C.

FILE NUMBER DATE OF RECORD	GRANTORS FAMILY NAMES	GIVEN NAMES ABCDEFGH	GIVEN NAMES IJKLMNO	GIVEN NAMES PQRSTUWXYZ	GRANTEES	BOOK	PAGE	NO. OF ACRES	BRIEF DESCRIPTION, LOCATION, ETC. (NOT WARRANTED)
19523 Feb. 5, 1974	Anoon	Arndy			Leino J. Dilatrap	993	348		Northside Hgts. lot 7 Northside Circle strip) "Teton Court" Sec. I Chicko Spg. Tp
19525 Feb. 6, 1974	"		John H.		James D. Wayman, et al	993	395		part lots 18+19 Mockingbird dome 1/2 pt
22789 Mar. 14, 1974	Anoon			Zeman C	Juanita E. Miller Posey et al	995	316		Part lots 36+37 Chick Spg. Tp St. Chick Spg. Tp
22991 Mar. 15, 1974	"			Zeman C	Barney Diamond Subdiv.	995	366		part lot 44+45 Waddell
23182 Mar. 19, 1974	Anoon	Donald D et al			Metropolitan Bank	995	521		R/W
23163 Mar. 19, 1974	"	" " "			" "	995	519		R/W water pipeline to ingress & egress cleared Strip Waddell Rd. with right to terminate
23266 Mar. 19, 1974	Anoon			Zeman C	H. S. Hodder Authority	995	568		
24714 April 3, 1974	Anoon			Tweedy R.	A'ville County Sewer et al	996	543		R/W (534.2-1-23)
25965 April 16, 1974	"	Donald D et al			John H. Wayman	997	182		lot 29 Louisa Park
25965 April 16, 1974	"	" " "			" " " "	997	183		lot 28 Louisa Park
28064 May 7, 1974	"			William J	Edward D. Binnett + et al	998	370		Austin Tp. lot 23 Central Ave., Eastdale
28602 May 13, 1974	"		Lynelle F. + Walter M.		John Crossland Co.	998	738		Sec. I lot 21 R/W Winding Way, Peppertree Merifield Park, Sec. II
28976 May 15, 1974	"		James W.		Janice F. Green	999	88		Int. lot 90 New Haven Cr. Rd., Cleveland Tp.
29103 May 16, 1974	"		J. Harold		Cora W. Green	999	130		1/2 Int. lot 2 + Part lot 3 Duckworth
29421 May 20, 1974	"	Donald D.			Lawrence E. McNamee	999	300		Int. 1.49 acres Rutherford Rd. City Rd. + T. 385 City
29421 May 20, 1974	"	Donald D.			" " "	999	302		Int. 4.00 acres Congaree Rd. + Highway

DIRECT or GRANTOR Index to Real Estate Deeds -- Greenville County, S. C.

Open at Proper Tab according to First Letter or Letters of Name and refer to Buff Sub-Index sheet for page reference.

KEYS PRINTING CO., GREENVILLE, S. C.

FILE NUMBER DATE OF RECORD	GRANTORS FAMILY NAMES	GIVEN NAMES ABCDEFGHIJ	GIVEN NAMES JKLMNO	GIVEN NAMES PQRSTUVWXYZ	GRANTEES	BOOK	PAGE	NO. OF ACRES	BRIEF DESCRIPTION, LOCATION, ETC. (NOT WARRANTED)
29421 May 20, 1974	Greer	Donald D.			Lawrence E. McMain	999	303		Int. Lot Ponders Rd. Paris Mt. Tp.
29421 May 20, 1974	"	" "			" " "	999	305		Int. Lot Phillips Trail, Paris Mt., 291 Paramount Park
29421 May 20, 1974	"	" "			" " "	999	307		Int. Lot 16 + Part lot 15 S.C. Hwy
29421 May 20, 1974	"	" "			" " "	999	308		Int. Lot Wade Hampton Blvd.
29421 May 20, 1974	"	" "			" " "	999	313		Int. 2.53 acres U.S. Hwy 29
33327 June 28, 1974	"		(now Margaret S. Herdister) Margaret H.		Ward Edwards et al	1002	150		Part lot 1 Loganberry Circle Austin Tp.
6212 Sept. 3, 1974	"			William D.	Carl Kenneth Perkins	1005	527		lot 90 Fairlane Dr. "Aurambian" Fairview Sp. St. chm.
8307 Sept. 22, 1974	"			W. J. et al. Johnny W.	Michael Ross	1006	130		tract on Durbin Creek Covenants, etc. Camelot Inc.
8306 Sept. 27, 1974	"			" " "	(formerly Camelot, Inc.) Holly Tree Plantation	1007	409		Amendment's Release of Restrictive Subdiv. to Holly Tree Plantation
8812 Oct. 3, 1974	"	Gary M.	Kathy C.		James M. Tucker	1007	719		Agreement to change name of Camelot Data. Subdiv. St. chm. lot 28 Alice St. "Sunset Northwood Hills, Inc. 3
9876 Oct. 16, 1974	"		Lula Mae H.		Harold J. Greer	1008	501		Int. lot 114 Covington Rd., Gallis Amey Gville Tp
12303 Nov 13, 1974	"		L.E.		Marie E. Greer	1010	228		lot 5 Bradley St. * Option to Purchase Real Est.
13810 Nov 25, 1974	"	Ernot SEE Village	Greer	a pto, et al.	Street Piedmont Mtg. Co. et al.	1010	809		Memorandum of Sam Greer near Greer O'Neal Tp.
13659 Dec 2, 1974	"	Gary	Patricia C		Bobby Ray Bunch	1011	177		lot 1 Ballenger Taylor Rd. Street Sec 1 Chick Sec Tp
13848 Dec 4, 1974	"		John H.		Louise W. Owens	1011	254		lot 2 Curcombe Rd. "Teton"

