

DIRECT or GRANTOR Index to Deeds — Greenville County, S. C.

Cott Family Name Index No. 75
Copyright 1949

To locate names, open at SURNAME INITIAL TAB and refer to Buff Sub-Index sheet for page reference.

Made by The Cott Index Company, Columbus, Ohio
Sold by Walker, Evans & Cogswell Co., Charleston, S. C.

(a)

FILE NUMBER	DATE OF RECORD	GRANTORS FAMILY NAMES	GIVEN NAMES ABCDEFGH	GIVEN NAMES IJKLMNO	GIVEN NAMES PQRSTUVWXYZ	GRANTEES	BOOK	PAGE	No. of Acres	BRIEF DESCRIPTION, LOCATION, ETC. (Not Warranted)
1534	Jan. 19, 1950	Goldsmith			et al. Walter W.	James C. Balentine	400	347		(E. North St. Extn.) & 40' unnamed St. Lot 54, Blk E, cor. Old Sptbg. Rd.
1801	Jan 23, 1950	"			et al. Walter W.	Arthur O. Goodwin, et al.	400	498		Lot 129, Goldsmith & Long Prop. Piedmont Estates.
1802	Jan 23, 1950	"			et al. Walter W.	Jessie Mae Erexson	400	501		Lots 151 & 152 Halsey St. /
2467	Jan 30, 1950	"			Walter W.	Edna Louise Southerlin	401	279		Lot 5, Beverly Rd. Piedmont Ests.
3497	Feb. 10, 1950	"			et al. Walter W.	C. O. Simmons	402	209		Lot 9, Beverly Road, Chick Spgs. Tp.
3499	Feb. 10, 1950	"			et al. Walter W.	Van H. Porter, et al.	402	203		Piedmont Estates, Chick Springs Lot 186, -B, Churchill Ave. / Tp.
3708	Feb. 15, 1950	"		Irby		Duke Power Co.	402	386		Right of Way
9124	Apr. 14, 1950	"			et al. Walter W.	D. Jack Goodwin	406	518		ave. (Highland ave.) City. Eastern part Lot 9 Hampton Kville Sp.
9301	Apr. 17, 1950	"		Janie W.	Walter W.	Bessie Evans	407	53		Lot 108, Boling Circle "Oaklawn", Kville sp.
9292	Apr. 19, 1950	"			Thos. J.	Bessie Hill	407	33		Lots 30 & 31, Florence Ave
9678	Apr. 20, 1950	"		Janie W.		The William Goldsmith Co., a corp.	407	445		Lot 11, Sec. 5, Blue Ridge Crest, Saluda Sp.
11117	May 5, 1950	"			Walter W.	Wille Co. Amer. Legion, a corp.	408	488	20	Acres, Gantt Sp.
11114	May 5, 1950	"			Walter W.	G. L. Gibson, as Tr.	408	524		Tract Butler Sp.
13616	June 2, 1950	"			et al. Walter W.	H. L. Reynolds, et al.	411	4		Spgs. Sp. Lot 139, Churchill Ave
14682	June 15, 1950	"			et al. Walter W.	Edward Perrin, et al.	411	442		Lot 108, Walnut St.
15634	June 27, 1950	"			J. J.	Duke Power Co.	413	35		Right of Way

DIRECT or GRANTOR Index to Deeds — Greenville County, S. C.

(B)

REG. U. S. PAT. OFFICE *Chas. McCott* County Indexes Since 1888 An Identifying Trade Mark

To locate names, open at SURNAME INITIAL TAB and refer to Buff Sub-Index sheet for page reference.

Cott Family Name Index No. 75 Copyright 1949

FILE NUMBER	GRANTORS FAMILY NAMES	GIVEN NAMES ABCDEFGH	GIVEN NAMES IJKLMNO	GIVEN NAMES PQRSTUVWXYZ	GRANTEES	BOOK	PAGE	No. of Acres	BRIEF DESCRIPTION, LOCATION, ETC. (Not Warranted)
15925 June 30 1950	Goldsmith			<i>etal</i> Walter H.	<i>etal</i> James F. B. Harrison	412	403		Piedmont Estates. Lots 79+80 Eisenhower St., Gville Sp.
15870 " 30 1950	"			Walter H.	M. H. Fore	412	419		Lot 14 N. E. Avenue, Park Ave. Henrietta Park, City
16302 July 7 1950	"			Walter H.	Mrs. Farrow J. Kirby	413	257		Lot 10 cor. Henrietta St. + E.,
16549 July 11 1950	"			<i>etal</i> Walter H.	Marrin Hopkins Painter	413	363		Lot 17, Nimitz St. Gville Sp.
16772 " 13 1950	"	Mary C.			Sara A. Garrison	413	437		Lot 5 Augusta Rd.
17960 " 25 1950	"			Walter W.	<i>etal</i> J. H. Cunningham	414	550		Lot 70 + 71, Walnut St. Overbrook
18430 " 31 1950	"	Emmie D.			Evelyn B. Kinton Co. Inc.	415	208		Lot 88 Curtis Rd. Gville Sp. Davis Drive, Furman Terrace
18908 Aug 5 1950	"	Margaret F.		<i>etal</i>	Sellers House Moving	415	464		Lots 17, 20, 21, 22, 23 + 24, Park Hill.
20537 " 23 1950	"	Annie Lewis		<i>etal</i>	Eleanor H. Davis	417	75		Lot 61, Brookwood Drive
20613 " 24 1950	"			<i>etal</i> Walter H.	Duke Power Co.	417	204		Right of Way Gville Sp.
22333 Sep 13 1950	"			Thomas J.	Phyllis B. St. John	418	476		Lot 18 Monte Vista Ave. Omar Ave. Piedmont Estates.
22784 " 18 1950	"			<i>etal</i> Walter H.	Essie Epting	419	80		Lot 128 cor. Churchill Ave. + Welcome View Dr. Dixie Farms Grant Sp.
23261 " 23 1950	"			<i>etal</i> Walter H.	Leon E. Bobb	419	373		Lot 37 cor. Stevenson Lane +
24224 Oct 3 1950	"			Thos. R.	C. K. Campbell	420	337	30.33	acres, Fairview Sp. Piedmont Est. Chick Sp. Sp.
25022 " 13 1950	"			<i>etal</i> Walter H.	M. W. Fore	421	124		Lot 47, Eisenhower St., "Leewood"
26489 " 11 1950	"			Walter H.	J. Hilliard Gilbreath	422	219		Lot 51, Sylvania Ave.

DIRECT or GRANTOR Index to Deeds — Greenville County, S. C.

8
(C)

Cott Family Name Index No. 75
Copyright 1949

To locate names, open at SURNAME INITIAL TAB and refer
to Buff Sub-Index sheet for page reference.

Made by The Cott Index Company, Columbus, Ohio
Sold by Walker, Evans & Cogswell Co., Charleston, S. C.

FILE NUMBER	GRANTORS FAMILY NAMES	GIVEN NAMES ABCDEFGH	GIVEN NAMES IJKLMNO	GIVEN NAMES PQRSTUWXYZ	GRANTEES	BOOK	PAGE	No. of Acres	BRIEF DESCRIPTION, LOCATION, ETC. (Not Warranted)
DATE OF RECORD									
26479 Oct. 31, 1950	Goldsmith			et al Kalter St.	H. H. Hellams	422	239		known as milk alley or Terry alley Lot on unnamed St. sometime
28764 Nov. 28, 1950	"			et al Kalter St.	M. H. Fore	424	192		Chick Spigs. Sp. Lot 33, Eisenhower St.
29247 Dec. 4, 1950	"	Dorothy	boy		Elizabeth G. Cooper	424	400		Lot 17 Langley Drive, City Henrietta Park, City.
29198 " 4, 1950	"			Kalter St.	Joseph H. Shealy	424	407		Lot 5, Henrietta St.
30157 " 14, 1950	"			et al Kalter St.	H. E. Green, et al	425	177		Ridmont Estate, Chick Spigs. Sp. Lot 95, Rutherford Rd.
30739 " 22, 1950	"			as in Kalter St.	Grace Green, et al	425	424		Rd. Airport Village Farm Lot 44, Blk. A, Laurel Creek
686 Jan. 9, 1951	"			et al Kalter St.	Joseph Shibley	426	464		Wille Sp. Lots 106 + 107 Walnut St.
901 " 11, 1951	"			et al Kalter St.	Harold B. White, et al	427	16		Spigs. Sp. Lot 50, Eisenhower St. Chick
2061 " 25, 1951	"	Barrie			Duke Power Co.	427	545		Right of Way. Peters St.
2429 " 30, 1951	"			et al Kalter St.	J. W. Mauldin	428	138		Lots 6, 7 + 8, cor. Paine +
3224 Feb. 9, 1951	"			et al Kalter St.	J. W. Mauldin	428	431		Lot 10, Paine St.
4102 " 20, 1951	"			et al Kalter St.	M. H. Fore	429	289		Ridmont Estate, Chick Spigs. Sp. Lot 55, Eisenhower St.
5382 Mar. 6, 1951	"			as in Kalter St.	Kalton C. Miller	430	240		Rd. Airport Village Farm Lots 50 A + 51, Laurel Creek
8183 Apr. 9, 1951	"			et al Kalter St.	Claude Cooley, et al	432	248	1.60	Rd. Highview area, Paris mt. acres, Tract 2 Sulphur
8546 " 12, 1951	"			as in Kalter St.	Mrs. Bessie Dickson, et al	432	371		Rd. Airport Village Farm Lot 40, Blk. A, Laurel Creek
8547 " 12, 1951	"			as in Kalter St.	Charlie J. Allen	432	372		Rd. Airport Village Farm Lot 45 A, Blk. A, Laurel Creek

DIRECT or GRANTOR Index to Deeds — Greenville County, S. C.

REG. U. S. PAT. OFFICE *Chas McCott* County Indexes Since 1888
An Identifying Trade Mark

To locate names, open at SURNAME INITIAL TAB and refer to Buff Sub-Index sheet for page reference.

Cott Family Name Index No. 75
Copyright 1949

FILE NUMBER DATE OF RECORD	GRANTORS FAMILY NAMES	GIVEN NAMES ABCDEFGHIJ	GIVEN NAMES JKLMNO	GIVEN NAMES PQRSTUVWXYZ	GRANTEES	BOOK	PAGE	No. of Acres	BRIEF DESCRIPTION, LOCATION, ETC. (Not Warranted)
8857 Apr. 16-1951	Goldsmith				Walter H. Fred J. Green <i>Trustee mission.</i>	432	486		from Laurens rd to Sugar Hwy Lot on New Bay Case Building (Lots) Airport Village Farms, Walter Sp.
9684 " 26-1951	"				Walter H. Greenville Airport Com	433	294		Part Blk A. (less lots + parts of Henrietta Park, City.
10109 May 1-1951	"				Walter H. Joe A. Brown, et al	433	471		Lot 11 East Oak ave. Henrietta Park, City.
10300 " 3-1951	"				Walter H. M. H. Fore	433	534		Lot 4 Henrietta St.
10406 " 4-1951	"				Walter H. John Fridal, et al	434	30		Rickenbacker rd. Airport Village Farms Blk. B. Lot 5 cor. Airport rd. + Dixie Farms, Pratt Sp.
11088 " 11-1951	"				Walter H. William C. Josey	434	279		Lot 44 LaMont Lane Chick Spgs. Sp.
11091 " 11-1951	"				Walter H. Raymond M. Nilson	434	291		Lot 75, Eisenhower St. Village Farms.
11191 " 12-1951	"				Walter H. J. H. Harbin, et al	434	326		Lots 79 + 79a - Airport Airport Village Farms.
11600 " 17-1951	"	Cancelled Ollie Farmington # 21458 R.M.C. 9-26-52			Walter H. Clyde W. Owens et al	434	523		Lot 55a, Rickenbacker rd. lands in Bates Sp. Easement over certain Airport Village Farms.
11743 " 18-1951	"				Walter H. Pendleton Fabris <i>corp. commission</i>	434	545		Airport Village Farms. Rear Part Lots 65 + 65a, Chick Spgs. Sp.
12260 " 25-1951	"				Walter H. Greenville Airport	435	269		Lot 45, Eisenhower St. - Chick Spgs. Sp.
12446 " 28-1951	"				Walter H. Maggie M. Moreland	435	333		Lot 8, Beverly Road Estate Chick Spgs. Sp.
12447 " 1951	"				Walter H. Cecil Rice	435	304		Lot 101 Churchill ave. Piedmont Rolando Hills.
12569 " 29-1951	"				Walter H. Perry J. Huff	435	367		Lot 8 Blk. A. Vincent ave. Rolando Hills.
12835 June 1-1951	"				Walter H. E. B. Cromer, et al	435	506		Lot 17, Blk. B, Merrill Dr.
13806 " 13-1951	"				Walter H. Marie O. Burns	436	282		

DIRECT or GRANTOR Index to Deeds — Greenville County, S. C.

Cott Family Name Index No. 75
Copyright 1949

To locate names, open at SURNAME INITIAL TAB and refer
to Buff Sub-Index sheet for page reference.

Made by The Cott Index Company, Columbus, Ohio
Sold by Walker, Evans & Cogswell Co., Charleston, S. C.

(8)

FILE NUMBER	GRANTORS FAMILY NAMES	GIVEN NAMES ABCDEFGH	GIVEN NAMES IJKLMNO	GIVEN NAMES PQRSTUWXYZ	GRANTEES	BOOK	PAGE	No. of Acres	BRIEF DESCRIPTION, LOCATION, ETC. (Not Warranted)
DATE OF RECORD									
13799 June 13-1951	Goldsmith			et al Walter H.	Tom Reid, et al	436	275		Chick Spgs. Sp. Lot 52 Eisenhower St.
14393 " 20-1951	"			Walter H.	Eugenia B. Kibler	436	500		White Horse Rd. Lot Rolando Hills, near Horse Addition, Grant Sp.
14370 " 20-1951	"			" " et al	Joseph W. Sheraly, et al	436	503		Lot 12, Evelyn Drive White Horse Rd. Grant Sp.
14361 " 20-1951	"			" " "	" " "	436	501		Lot 13, Evelyn Drive, near Rolando Hills
14696 " 23-1951	"			Walter H.	Ernest L. Jennings	437	88		Lot 11, Blk. A, Vincent Ave. Ave. Rolando Hills
14697 " 23-1951	"			Walter H.	Ernest L. Jennings	437	86		Lots 12 & 13 Blk. B, Vincent
14910 " 26-1951	"	Charlotte M., et al			Fanny M. Payne	437	152		Tract 3 = 36.83 acres, Kathrine mfg. co. also Part Tract 4, adj.
" " "	"	Charlotte M., et al		et al	" " "	437	152		
16786 July 19-1951	"			et al Walter H.	Lighton Swartzel	438	325		Lot 1 Piney Mt. Rd. Clemont Est. Chick Spgs. Sp.
17239 " 25-1951	"			et al Walter H.	W. L. Carter, et al	439	56		Lot 46 Eisenhower St. Chick Spgs. Sp.
18393 Aug 9-1951	"			Walter H.	M. W. Fore	439	469		Lot 6, Beverly Road,
19003 " 17-1951	"			et al Walter H.	Duke Power Co.	440	173		Right of Way Horse Add. Grant Sp.
20554 Sep. 6-1951	"			et al Walter H.	William J. Bruner	441	261		Lot 19 Spears Dr. White Horse Add. Grant Sp.
20553 " 6-1951	"			et al Walter H.	M. H. Fore	441	273		Lot 11 on Evelyn Dr. + Spears Dr. Horse Add. Grant Sp.
20555 " 6-1951	"			et al Walter H.	Joe Miller Bailey	441	272		Lot 31, Spears Dr. White Horse Add. Grant Sp.
20556 " 6-1951	"			et al Walter H.	William J. Bruner, Jr.	441	271		Lot 20, Spears Drive

DIRECT or GRANTOR Index to Deeds — Greenville County, S. C.

REG. U. S. PAT. OFFICE *Chas. McCall* County Indexes Since 1888
An Identifying Trade Mark

To locate names, open at SURNAME INITIAL TAB and refer to Buff Sub-Index sheet for page reference.

Cott Family Name Index No. 75
Copyright 1949

FILE NUMBER DATE OF RECORD	GRANTORS FAMILY NAMES	GIVEN NAMES ABCDEFGH	GIVEN NAMES IJKLMNO	GIVEN NAMES PQRSTUVWXYZ	GRANTEES	BOOK	PAGE	No. of Acres	BRIEF DESCRIPTION, LOCATION, ETC. (Not Warranted)
205572 Sep. 6. 1951	<i>Goldsmith</i>			<i>etal</i> Walter H.	<i>L. A. Hoffman, etal</i>	441	283		<i>Tiedmont Est. Chick Spgs. Sp. Lot 94, Rutherford Rd. St. City</i>
20979 " 11-1951	"			<i>Wm. Jr.</i> Walter H.	<i>James W. Long, etal</i>	441	412		<i>Int. Lot West Washington near Piney Mtn.</i>
21422 " 19-1951	"			<i>etal</i> Walter H.	<i>Mark E. Bartlett</i>	442	124		<i>Lots 3, 4 & 5 Piney Fork, ave. Rolando Hills</i>
23361 Oct. 11. 1951	"			Walter H.	<i>Elva Eskew</i>	443	267		<i>Lot 12 Alb. A. Vincent, Sec. "A", Englewood Estates</i>
24149 " 22-1951	"			Walter W.	<i>Herbert C. Wood, etal.</i>	444	77		<i>Lot 44, Beaumont Drive, Sec. "A", Englewood Estates</i>
24153 " 22-1951	"			Walter W.	<i>Charlie B. Hutchinson, etal.</i>	444	79		<i>Lot 38, Beaumont Drive, Sec. "A", Englewood Estates</i>
24152 " 22-1951	"			Walter W.	<i>Mary Rebecca McClain</i>	444	81		<i>Lot 69, Englewood Drive, Sec. "A", Englewood Estates</i>
24151 " 22-1951	"			Walter W.	<i>Herbert C. Wood, etal.</i>	444	83		<i>Lot 45, Beaumont Drive, Sec. "A", Englewood Estates</i>
24345 " 23-1951	"			Walter W.	<i>County of Greenville</i>	444	119		<i>Streets, Rolando Hills. Englewood Estate, Grant Sp.</i>
25120 Nov. 1. 1951	"			Walter H.	<i>Lannie J. Dunsen</i>	445	77		<i>Lot 72, Sec. A, Englewood Dr., Englewood Estate, Grant Sp.</i>
25119 " 1-1951	"			Walter H.	<i>Laura Elizabeth New</i>	445	79		<i>Lot 14, Sec. A, Burbank Dr., Overbrook Dr. Englewood Est. Grant Sp.</i>
25121 " 1-1951	"			<i>etal</i> Walter H.	<i>Charles L. Rector</i>	445	83		<i>Lot 115 Sec. A, Hoodbine Dr. +</i>
25902 " 10-1951	<i>Charlotte M. Aus. + Exxy.</i>				<i>Lena Ausley</i>	445	358		<i>Lot 3, Elm St. City Estate, Grant Sp.</i>
26545 " 19-1951	"			Walter H.	<i>Mrs. H. K. Boleman</i>	446	137		<i>Lot 58, Sec. A, Englewood Estate, Chick Spgs. Sp.</i>
26664 " 20-1951	"			<i>etal</i> Walter H.	<i>G. E. Leach, etal</i>	446	166		<i>Lot 19 Nimitz St. Tiedmont Est. Chick Spgs. Sp.</i>
26665 " 21-1951	"			<i>etal</i> Walter H.	<i>L. J. Nicholson, etal</i>	446	169		<i>Lot 66 Eisenhower St. Tiedmont</i>

DIRECT or GRANTOR Index to Deeds — Greenville County, S. C.

Cott Family Name Index No. 75
Copyright 1949

To locate names, open at SURNAME INITIAL TAB and refer to Buff Sub-Index sheet for page reference.

Made by The Cott Index Company, Columbus, Ohio
Sold by Walker, Evans & Cogswell Co., Charleston, S. C.

8
(4)

FILE NUMBER DATE OF RECORD	GRANTORS FAMILY NAMES	GIVEN NAMES ABCDEFGHIJ	GIVEN NAMES JKLMNO	GIVEN NAMES PQRSTUVWXYZ	GRANTEES	BOOK	PAGE	No. of Acres	BRIEF DESCRIPTION, LOCATION, ETC. (Not Warranted)
26822 Nov. 21-1951	Goldsmith				Walter H. William Goldsmith, Jr.	446	223		Rd. Butler Sp. Lot 4, 32 acres Jamison Englewood Estates
26848 " 23-1951	"				Walter H. Edwardean Lang	446	253		Lot 9, Sec. A Burbank Drive, "Lairemont Drive"
27412 " 30-1951	"				Walter H. et al E. D. Clarke, Jr.	446	415		Lot 6, Piney Road + Drive, Englewood Epts. Grant Sp.
28756 Dec 18-1951	"				Walter H. Edna Halloway	447	457		Lot 27, Sec. B. Cherokee Englewood Estates, Grant Sp.
28757 " 18-1951	"				Walter H. Martha F. Aiken	447	455		Lot 15, Sec B. Cherokee Drive
28892 " 19-1951	"		Irby B.		Walter H. et al Jeff Starr, et al	447	488	.13	of an acre, Grant Sp. Jimmy Donlittie rd. airport village
29070 " 21-1951	"				Walter H. L. Jerry Heater	448	40		Lot 54, cv. Lissan Ave. +
29072 " 21-1951	"	Lorrie	et al		Duke Power Co.	448	1		Right of Way Lynch Spgs. Rd. (Super Hwy.) Lease Lot East Edill St. +
47 Jan. 2-1952	"				Walter H. et al John P. Branson, et al	448	253		Englewood Estates, Grant Sp.
154 " 3-1952	"				Walter H. et al Alvin H. Edwards	448	323		Lot 24, Sec. B. Cherokee Dr. Englewood Estates, Grant Sp.
157 " 3-1952	"				Walter H. et al Carl R. Brown, et al	448	325		Lot 12.2, Sec. A, Evelyn Dr. Rd. Airport Village Farms.
330 " 5-1952	"				Walter H. et al J. H. Friedman	448	407		Lot 4a, cv. Airport + Richenbaker Englewood Est. Grant Sp.
636 " 9-1952	"				Walter H. Eva M. Arve	448	543		Lot 99 Sec. A, Cambridge Dr. estate, Grant Sp.
638 " 9-1952	"				Walter H. ELLIN P. Clark	448	545		Lot 63 Sec. B. Englewood Sec. A. Englewood Estates, Grant Sp.
1301 " 17-1952	"				Walter H. Lewis L. Nalley, et al	449	295		Lot 108, Englewood Drive field Road, Sec. A. Englewood
1298 " 17-1952	"				Walter H. Annie I. Ranger	449	293		Lot 13, Burbank Drive

DIRECT or GRANTOR Index to Deeds — Greenville County, S. C.

(H.)

REG. U. S. PAT. OFFICE *Chester McCott* County Indexes Since 1888 An Identifying Trade Mark

To locate names, open at SURNAME INITIAL TAB and refer to Buff Sub-Index sheet for page reference.

Cott Family Name Index No. 75 Copyright 1949

FILE NUMBER DATE OF RECORD	GRANTORS FAMILY NAMES	GIVEN NAMES ABCDEFGHIJ	GIVEN NAMES JKLMNO	GIVEN NAMES PQRSTUVWXYZ	GRANTEES	BOOK	PAGE	No. of Acres	BRIEF DESCRIPTION, LOCATION, ETC. (Not Warranted)
1299 Jan 17-1952	Goldsmith			Walter H. ^{Jr.}	Billy W. Howard, etal	449	301		Airport Village Farms. Lots 6 + 6a, Blk. B. Airport Rd.
1480 " 19-1952	"			Walter H.	Duke Power Co.	449	371		Right of Way.
1729 " 23-1952	"			Walter H. ^{etal}	L. J. Nicholson, etal	449	481		Estate, Chick Spgs. Sp. Lot 65 Eisenhower St. Piedmont
1845 " 24-1952	"			Walter H.	Le. B. Byers, etal	449	527		Estate, Gantt Sp. Lot 20, Sec. B, Englewood
2571 Feb. 1-1952	"			Walter H. ^{etal}	Ben H. Smith, etal	450	302		Piedmont Estate, Chick Spgs. Sp. Lots 134 + 135 Churchhill ave.
3065 " 6-1952	"			Walter H.	Nellie Kennemore	450	425		Estate, Gantt Sp. Lot 39, Sec. B, Englewood
3057 " " 1952	"			Walter H.	" "	450	427		lewood Estate, Gantt Sp. Lots 75, 76 + 77, Sec. B, Eng-
3077 " 7-1952	"			Walter H. ^{etal}	H. H. Posey, etal	450	447		Devil Farm, Gantt Sp. Lot 52 Piedmont Lane
3164 " 8-1952	"			Walter H.	Alex A. Moss	450	509		Englewood Est. Gantt Sp. Lot 1, Sec. B, Fairfield rd.
2163 " 8-1952	"			Walter H.	Claude A. Horn, etal	450	511		Englewood Est. Gantt Sp. Lot 81, Sec. A, Overbrook Dr.
4872 " 28-1952	"			Walter H.	Avey B. Hall	452	147		Englewood Estate, Gantt Sp. Lot 4, Sec. B, Fairfield rd.
4873 " 28-1952	"			Walter H.	George H. Pohl, etal	452	149		Englewood Estate, Gantt Sp. Lot 26 Sec. A, Burbank Dr.
5469 Mar. 6-1952	"			Walter H.	H. G. Bellard	452	391		Englewood Est. Gantt Sp. Lot 32, Sec. B, Cherokee Dr.
6233 " 15-1952	"			Walter H. ^{etal}	Duke Power Co.	453	59		
" " "	"			Wm. Jr. etal	" " "	453	59		Right of Way.
7281 " 28-1952	"			Walter H.	Francis Pilgrim	453	421		a, Englewood Est. Gantt Sp. Lot 98 Cambridge Dr. Sec

DIRECT or GRANTOR Index to Deeds — Greenville County, S. C.

Cott Family Name Index No. 75
Copyright 1949

To locate names, open at SURNAME INITIAL TAB and refer to Buff Sub-Index sheet for page reference.

Made by The Cott Index Company, Columbus, Ohio
Sold by Walker, Evans & Cogswell Co., Charleston, S. C.

(d)

FILE NUMBER	GRANTORS FAMILY NAMES	GIVEN NAMES ABCDEFGH	GIVEN NAMES IJKLMNO	GIVEN NAMES PQRSTUWXYZ	GRANTEES	BOOK	PAGE	No. of Acres	BRIEF DESCRIPTION, LOCATION, ETC. (Not Warranted)
DATE OF RECORD									
7408 Feb. 28, 1952	Goldsmith			S. E.	William Byron Popew, Jr. Co. S. E.	453	445		Lot 25 Keowee ave. South Lenoire Ave. Lot 26 Keowee ave. Lenoire Park +
7590 " 31-1952	"			Walter W.	Piedmont Natural Gas	453	535		Pipe Line Easement.
7932 Apr. 4, 1952	"			Walter H.	Dorothy Richey Sr. Co. S.	454	119		Estate, Grant sp. Lot 117, Sec. A, Englewood
7934 " 4-1952	"			Walter H.	Garrell E. Campbell,	454	117		Estate, Grant sp. Lot 38, Sec. B, Englewood
8210 " 8-1952	"			Walter H.	Glenn M. Hatfield	454	241		Englewood Est. Grant sp. Lot 40 Buffalo Drive, Sec. A
8490 " 11-1952	"			Walter H.	Leon L. Rice	454	327		Englewood Est. Grant sp. Lot 66, Sec. "C", Shasta Drive
8678 " 14-1952	"			Walter H.	Evie M. Donald et al Timmons	454	322		Village Farms. 524, 3, 5, 7. 5 Lots, Sec. A, Airport
8737 " 15-1952	"			Walter H.	Mary Frances Neal	454	437		Rolando Hills Lot 23, Sec. D, Oakland Drive
9187 " 21-1952	"			Walter H.	Virginia R. New	455	113		Englewood Est. Sec. A, Grant sp. Lots 101 + 102, Evelyn Drive
9759 " 28-1952	"			Walter W.	Sarah H. King	455	277		Sec. C, Englewood Estates Lot 62, Shasta Drive
9988 " 30-1952	"			Walter H.	June Glenn, et al.	455	337		Englewood Estate Grant sp. Lot 40, Sec. B, Lenoire Dr.
10328 May 5, 1952	"			Walter H.	James R. Taylor, et al.	455	473		Whick Spgs. sp. Lot 11 Churchhill Ave.
10601 " 8-1952	"			Walter H.	William J. Hendrix,	455	527		Estate - Grant sp. Lot 18, Sec. B, Englewood
10868 " 12-1952	"			Walter H.	A. E. Cobb	456	51		Estate, Grant sp. Lot 82, Sec. A, Englewood
10945 " 13-1952	"			S. E.	Frank G. Colardy, et al.	456	109	7 1/2	of an acre Grant sp.
11340 " 17-1952	"			Walter H.	A. J. Douglass, et al.	456	225		Englewood Est. Grant sp. Lot 16, Lenoire Drive,

DIRECT or GRANTOR Index to Deeds — Greenville County, S. C.

REG. U. S. PAT. OFFICE *Chas. McCott* County Indexes Since 1888
An Identifying Trade Mark

To locate names, open at SURNAME INITIAL TAB and refer to Buff Sub-Index sheet for page reference.

Cott Family Name Index No. 75
Copyright 1949

FILE NUMBER DATE OF RECORD	GRANTORS FAMILY NAMES	GIVEN NAMES ABCDEFGHIH	GIVEN NAMES IJKLMNO	GIVEN NAMES PQRSTUWXYZ	GRANTEES	BOOK	PAGE	No. of Acres	BRIEF DESCRIPTION, LOCATION, ETC. (Not Warranted)
11689 May 22, 1952	Goldsmiths			Halter H.	J. H. Lawrence, et al	456	339		Englewood Est. Grant Sp. Lot 28, Sec. 6, Danville Tr.
11688 " 22, 1952	"			Halter H.	Mrs. L. C. Robinson	456	333		Airport Village Farms. Lot 4 Bk. A, Airport Road,
11830 " 23, 1952	"		J. M.	et al	Duke Power Co.	456	422		Right of Way
13411 June 14, 1952	"			Halter H.	Nancy S. Harrison	457	384		Horse addition, Grant Sp. Lot 23, Spears Drive, White
13756 " 19, 1952	"			Halter H.	E. H. Passaway, et al	457	544		Sp. Sp. Lot 167, Walsey St. Chick
13755 " 19, 1952	"			Halter H.	Harold N. Knighton	457	547		Chick Sp. Sp. Lot 4 Beverly Road
13754 " 19, 1952	"			Halter H.	E. H. Guy, et al	458	23		Estates, Chick Sp. Sp. Lot 166 Walsey St. Piedmont
14582 July 1, 1952	"			Halter H.	Jones B. Howell, et al	458	359		Est. Grant Sp. Lot 12, Sec. B Englewood
15008 " 7, 1952	"			Halter H.	Jeff G. Davis, et al	458	469		Est. Grant Sp. Lot 9, Sec. 6 Englewood
15269 " 9, 1952	"			Mrs. J.	Joe N. Long	458	512		ave. East Highlands Estate Lot 11, Bk. J, Sec. 5, Carolina,
15302 " 10, 1952	"	Bessie A.			Duke Power Co.	459	35		Right of Way
16098 " 19, 1952	"			Halter H.	J. H. Padgett	459	305		Englewood Estate Grant Sp. Lot 12, Sec. 6, Killeen Tr.
17140 Aug 4, 1952	"			Halter H.	Bessie Evans	460	233		near city. Lots 109, 110 & 111 Brewertown
17386 " 7, 1952	"			Halter H.	John Ballenger, et al	460	362		Bk. D, Rolando Hills. Lot 22, Ashland, Sec. 14
18463 " 20, 1952	"			Halter H.	C. Morris Kelley	461	251		3, N. 1st. side Wade Hampton Blvd. Lease east store in bldg. m.
19572 Sep 4, 1952	"			Halter H.	R. P. Medlock, et al	462	187		Piedmont Estates. Lot 14, Churchill ave.

DIRECT or GRANTOR Index to Deeds — Greenville County, S. C.

Cott Family Name Index No. 75
Copyright 1949

To locate names, open at SURNAME INITIAL TAB and refer
to Buff Sub-index sheet for page reference.

Made by The Cott Index Company, Columbus, Ohio
Sold by Walker, Evans & Cogswell Co., Charleston, S. C.

8
(K)

FILE NUMBER	GRANTORS FAMILY NAMES	GIVEN NAMES ABCDEFGHIJ	GIVEN NAMES KLMNOP	GIVEN NAMES QRSTUVWXYZ	GRANTEES	BOOK	PAGE	No. of Acres	BRIEF DESCRIPTION, LOCATION, ETC. (Not Warranted)
DATE OF RECORD									
20235 Sep. 12-1952	Goldsmith				Walter H. Alfred E. McLooy, etal b.c.	462	424		Polands Hills. Lot 8 Blk. 6, Ashland Dr. Estate for Street Purpose.
20512 " 16-1952	"				Walter H. County of Greenville,	463	58		Sections A, B + C Englewood Englewood Est. Gantt Sp.
21918 Oct. 3-1952	"				Walter H. Trustee George A. Layne, etal	464	124		Lot 19, Sec. B, Cherokee Drive Rickenbacker Rd. Airport Village Farms
22049 " 4-1952	"				Walter H. Eva McDonald Simmons	464	157		Lot 55 A, Cor. Liaison Ave. + Springer + Judson. St. City.
24654 Nov. 6-1952	"				William, Jr. The William Goldsmith Co.	466	230		Lots 32, 33, 34, 35, 36, 37, 38 + 39 Judson St. City.
24653 " 6-1952	"				The William Stephen D. Mitchell	466	253		Lot cor. Springer St. + with 2 story brick bldg.
24994 " 12-1952	"				Co., agents, by B. W. Trammell William,	466	413	Less	Lot cor. N. Georgia ave. + Gordon St.
25316 " 15-1952	"				H. Co. Duke Power Co.	466	527		Right of way -
25316 " 15-1952	"				Luepronis " " "	466	528		Englewood " "
26000 " 24-1952	"				Walter H. Sarah E. Goss	467	241		Lot 15 Sec. A, Burbank Dr. Englewood Estate Gantt Sp.
26549 Dec. 1-1952	"				Walter H. James Moore, etal	467	461		Lot 33, Burbank Drive, Sec. A Englewood Est. Gantt Sp.
26925 " 5-1952	"				Walter H. Barnett Long, etal	468	83		Lot 1, Fairfield Road Sec. C Englewood Est. Gantt Sp.
27167 " 9-1952	"				Walter H. J. R. Hill, etal	468	159		Lot 31, Sec. B, Cherokee Drive Cleveland Sp.
27410 " 11-1952	"				Wm. Jr. etal Lowell W. Tankersley	468	222	704	acres Hart Valley Ranch Airport Village Farms
27689 " 15-1952	"				Walter H. etal Eva McDonald Simmons	468	338		Lots Rickenbacker Road Englewood Estate, Gantt Sp.
27666 " 15-1952	"				Walter H. B. B. Corvette, etal	468	349		Lots 87 + 89, Sec. A, Hoodland

DIRECT or GRANTOR Index to Deeds — Greenville County, S. C.

8
(L)

REG. U. S. PAT. OFFICE *Chester McCott* County Indexes Since 1888 An Identifying Trade Mark

To locate names, open at SURNAME INITIAL TAB and refer to Buff Sub-Index sheet for page reference.

Cott Family Name Index No. 75
Copyright 1949

FILE NUMBER DATE OF RECORD	GRANTORS FAMILY NAMES	GIVEN NAMES ABCDEFGH	GIVEN NAMES IJKLMNO	GIVEN NAMES PQRSTUVWXYZ	GRANTEES	BOOK	PAGE	No. of Acres	BRIEF DESCRIPTION, LOCATION, ETC. (Not Warranted)
27758 Dec. 16. 1952	Goldsmith			Walter H.	Annie Lee Langford	468	411		A, Englewood Estate, Grant Sp. Lot 88, Cambridge Drive, Sec. 1, city
28020 " 18. 1952	"			" "	William Goldsmith Jr.	468	535		Int. Strip State Hwy. 291
28196 " 20. 1952	"			" "	Ralph D. Kramer et al	469	45		Buffalo Dr. Englewood Est. Grant Sp. Lot 51, Sec. 6, Shasta Dr. & 1/2
28781 " 31. 1952	"			" "	Ralph D. Kramer et al	469	271		Englewood Est. Grant Sp. Lot 52 Buffalo Dr. Sec. 6
28764 " 31. 1952	"			" "	Annie Reid Arve	469	283		Englewood Est. Grant Sp. Lot 124 Evelyn Dr. Sec. 1
858 Jan. 13. 1953	"			" "	James Lloyd Hawkins	470	136		Englewood Est. Grant Sp. Lot 71, Sec. 6, Shasta Drive
856 " 13. 1953	"			" "	John H. Tripp, et al	470	122		Englewood Est. Grant Sp. Lot 2, Sec. 1, Fairfield Rd.
1984 " 27. 1953	"			as su. Walter H.	Joseph Huntley	471	81		Airport Village Farms. Lots 76 + 77 Airport Rd.
2424 Feb. 2. 1953	"			Walter H.	Annie Lee Langford	471	293		Englewood Estate, Grant Sp. Lot 94, Sec. 1, Cambridge Dr.
2833 " 6. 1953	"			Walter H.	Dock C. Dodd, et al	471	495		Boille Sp. Lot 122, Meadow St.
4589 " 26. 1953	"			Walter H.	George H. Ray, Jr.	473	215		Est. Chick Spgs. Sp. Lot 77 Eisenhower St. Piedmont
4590 " 26. 1953	"			Walter H.	Lois S. Harris	473	218		Piedmont Est. Chick Spgs. Sp. Lot 107 Churchill Ave.
4824 Mch. 2. 1953	"			Walter H.	C. B. Loebe, et al	473	202		Englewood Est. Grant Sp. Lot 37, Cherokee Drive, Sec. 1
5269 " 6. 1953	"			Walter H.	L. J. Knight	473	515		Sec. 6, Englewood Est. Grant Sp. Lot 52, Buffalo Drive
5809 " 13. 1953	"			Walter H.	Ella Mae Hill	474	186		"Rolando Hills" Lot 20, Blk. 6, Marcell Drive
5808 " 13. 1953	"			Walter H.	David O. Payne, et al	474	199		Sec. 13, Englewood Est. Grant Sp. Lot 58, Englewood Drive

DIRECT or GRANTOR Index to Deeds — Greenville County, S. C.

Cott Family Name Index No. 75
Copyright 1949

To locate names, open at SURNAME INITIAL TAB and refer to Buff Sub-Index sheet for page reference.

Made by The Cott Index Company, Columbus, Ohio
Sold by Walker, Evans & Cogswell Co., Charleston, S. C.

(7M)

FILE NUMBER	GRANTORS	GIVEN NAMES	GIVEN NAMES	GIVEN NAMES	GRANTEES	BOOK	PAGE	No. of Acres	BRIEF DESCRIPTION, LOCATION, ETC. (Not Warranted)
DATE OF RECORD	FAMILY NAMES	ABCDEFGHIJ	IJKLMNOP	QRSTUVWXYZ					
7902 Apr. 7-1953 10956	Goldsmith			Walter H. et al.	A. J. Morton, et al	476	76		Sec. A, Englewood Estate Lot 104 Woodbine Drive Horse Add. Hartt Sp.
May 13-1953 11160	"			Walter H. et al.	E. D. Bishop, et al	478	228		Lot 25 Spears Drive, White Station, Chick Spgs. Sp.
" 16-1953 11657	"			Walter H. as Tr.	Esther Mae Jones	478	328		Lot 141, Churchill Ave. Paris Road Airport Village Farms
" 22-1953 12186	"			Walter H. Ind. & Tr. et al	Della Sue Brown	478	530		Lot 65 & 65 A, Risenbaker Airport Village Farms
" 30-1953 12185	"			Walter H. Ind. & Tr. et al	Joe L. Vaughn	479	235		Lot 74, Blk. D Airport Rd. Airport Village Farms
" 30-1953 12184	"			Walter H. Ind. & Tr. et al	J. H. Harbin, et al	479	230		Lot 73, Blk. D Airport Road + an unnamed St. Airport village
" 30-1953 14632	"			Walter H. et al	Walter H. Goldsmith	479	224		Lot 75, Blk. D cor. Airport Rd. Piedmont Estates, Chick Spgs. Sp.
June 30-1953 15089	"			Walter H. et al	R. N. Clark, et al	481	54		Lot 109, Churchill Ave. Chick Spgs. Sp.
July 6-1953 15675	"			Walter H.	Mrs. Annie Ranger	481	238		Lot 7 Beverly Road + Lot 42, Pelham Village Butler Spgs.
" 14-1953 16158	"	James M		et al	R. J. Ross Co	482	6		Lot 108, A St. Pelham
" 20-1953	"			Walter H. Tr. et al	Jeff Hunt Machinery	482	185	1.46	acres, Keith Drive, City
" " "	"			William Jr.	" " "	482	185		
16410 " 22-1953	"			Sarah J. Jr.	Walter G. Crowell	482	269		Elm St. Greenville Sp. Part Lots 1 & 20 Blk. M Airport Village Farms
16720 " 28-1953	"			Walter H. et al	Joe H. Harbin	482	411		Lot (75) Airport Road, Chick Spgs. Sp.
16852 " 29-1953	"			Walter H. et al	Thomas J. Robinson Co.	482	467		Lot 51, Eisenhower St. Lot in Paris mountains
17344 Aug. 5-1953	"			Walter H.	The William Goldsmith	483	174		Lots Birnie & Leisover Sts.

DIRECT or GRANTOR Index to Deeds — Greenville County, S. C.

8
(N)

REG. U. S. PAT. OFFICE *Chas. McCott* County Indexes Since 1888
An Identifying Trade Mark

To locate names, open at SURNAME INITIAL TAB and refer to Buff Sub-Index sheet for page reference.

Cott Family Name Index No. 75
Copyright 1949

FILE NUMBER	GRANTORS FAMILY NAMES	GIVEN NAMES ABCDEFGH	GIVEN NAMES IJKLMNO	GIVEN NAMES PQRSTUVWXYZ	GRANTEES	BOOK	PAGE	No. of Acres	BRIEF DESCRIPTION, LOCATION, ETC. (Not Warranted)
17344 Aug 5-1953	Goldsmiths		J. Morgan +	et al Hm. Jr.	The William Goldsmith Company	483	174		Lots Bernis + Chicora Sts. + Lot in Paris Mountain
17558 " 7-1953	"	Browning +		et al William J.	" " "	483	174		Englewood Est. Lot 39 Cherokee Dr. Sec. 6, Dr. Ralanda Hills
18103. Aug-14-1953	"			Walter W.	et al Jordan N. Elliott	483	541		Lot 16-Blk. D-Ashland, Chick Spgs. Sp.
18099 " 14-1953	"			et al Walter W.	Gladys Mc Kaha	483	512		Lot 19 Churchill Ave, Road.
18886 " 25-1953	"			Walter H.	J. Morgan Goldsmith	484	309		Aut. Lot 2, East Parker Airport Village Farm
21754 Oct 3-1953	"			as ex. Walter H.	et al Joe Charles Vaughn	486	436		Lot 61, Richland Rd.
22914 " 20-1953	"	Bessie A.			Duke Power Co.	487	300		Right of way.
22914 " 20-1953	"			Walter H.	" " "	487	301		" " "
23149 " 22-1953	"			et al Walter H.	Dorothea Lynn Young	487	416		Extn. (Paine St.) near city. Lot 9, East Washington St.
23572 " 28-1953	"			et al Walter H.	Mary P. Stogner	488	21		Estate. Chick Spgs. Sp. Lot 32 Eisenhower St. Piedmont
23571 " 28-1953	"			et al Walter H.	R. E. Thylie, et al	488	24		Estate. Chick Spgs. Sp. Lot 67 Eisenhower St. Piedmont
23900 Nov 2-1953	"			Co. Agents The Am.	M. N. Linley	488	167		Rd. including fixtures. One story brick bldg. near Buncombe
25778 " 27-1953	"			Walter H.	Dupree Roper	489	401		Ralanda Hills. Lot 3, Blk. C, Larry Court
26008 Dec. 1-1953	"			Walter H.	Eva M. Arve	489	464		Englewood Estate. Lot 102, Cambridge Dr. Sec. 6,
27736 " 23-1953	"			Walter H.	City of Greenville, S.C.	491	39		Lot 3, Overbrook Rd. City.

DIRECT or GRANTOR Index to Deeds — Greenville County, S. C.

Cott Family Name Index, No. 75.
Copyright 1949

To locate names, open at SURNAME INITIAL TAB and refer to Buff. Sub-Index sheet for page reference.

Made by The Cott Index Company, Columbus, Ohio
Sold by Walker, Evans & Cogswell Co., Charleston, S. C.

FILE NUMBER	GRANTORS FAMILY NAMES	GIVEN NAMES ABCDEFGHIJ	GIVEN NAMES KLMNOP	GIVEN NAMES QRSTUVWXYZ	GRANTEES	BOOK	PAGE	No. of Acres	BRIEF DESCRIPTION, LOCATION, ETC. (Not Warranted)
DATE OF RECORD									
27974 Dec 29 1953	Goldsmith			Company The William etal	Sinclair Refining Co.	491	165		Lease Lot Birnie St
644 Jan. 11 1954	"			Walter H.	J. P. Stevens & Co., Inc.	492	84		Easement, Bates Sp.
1585 " 22-1954	"			Walter H.	Harry S. Kemmille, et al	492	439		Englewood Estates, Kantt Sp. Lot 62, Englewood Drive, Sec. B
2188 " 30-1954	"			Walter H. etal	Mrs. W. J. Wilson	493	128		Englewood Est. Kantt Sp. Lot 34 Cherokee Dr. Sec. B
2221 " 30-1954	"			Walter H. etal	J. R. Loggins	493	151	✓	Lot 174, Green Ave. Spa. Sp.
2222 " 30-1954	"			Walter H.	J. R. Falls, et al	493	154		Lot 142, Nalady St. which, Sec. B, Englewood Estates
2457 Feb. 2-1954	"			Walter W. etal	David O. Payne, et al	493	228		Lot 57, Englewood Drive,
3614 " 17-1954	"			Walter H.	McBullough Oil Co.	494	161		Amendment to Lease.
4916 Mar. 4 1954	"			Walter H.	M. H. Fore	495	206		Rd. Englewood Est. Kantt Sp. Lots 36 & 37, Sec. A, Fairfield
5454 " 10-1954	"			Walter H.	Jack E. Loftis, et al	495	380		Rolando Hills Lot 1, Blk. 6, Morrell Drive
5452 " 10-1954	"			Walter H.	George J. Morris, et al	495	375		Englewood Estates Lot 49, Beaumont Dr. Sec. A
5453 " 10-1954	"			Walter H.	Mrs. Susie E. Loftis	495	378		Rolando Hills Lot 2, Blk. 6, Larry Court
5547 " 11-1954	"	Fannie	Griffin		Daniel Williams	495	428		Lot 35 box St. Francis
6561 " 23-1954	"			Walter H.	M. H. Fore	496	317		Rolando Hills Lot 10 Blk. 6 Ashland Dr.
7907 Apr. 8-1954	"			Walter H. etal	Thomas L. Ayers, Jr.	497	338		Drive, Rolando Hills Lot 21 Blk. 5 Ashland
8261 " 13-1954	"			Walter H.	Lelyde H. Bell, et al	497	499		which Spgs. Sp. Lot 144, Nalady St.

DIRECT or GRANTOR Index to Deeds — Greenville County, S. C.

8

(P)

REG. U. S. PAT. OFFICE *Chas. M. Little* County Indexes Since 1868 An Identifying Trade Mark

To locate names, open at SURNAME INITIAL TAB and refer to Buff Sub-Index sheet for page reference.

Cott Family Name Index No. 75 Copyright 1949

FILE NUMBER DATE OF RECORD	GRANTORS FAMILY NAMES	GIVEN NAMES ABCDEFGHIJ	GIVEN NAMES JKLMNO	GIVEN NAMES PQRSTUVWXYZ	GRANTEES	BOOK	PAGE	No. of Acres	BRIEF DESCRIPTION, LOCATION, ETC. (Not Warranted)
8998 Apr. 21-1954	Goldsmith	Frank, Lawrence +	J. J., et al		John A. Goldsmith	498	245		Int. 1.38 acres, Bates Tp.
" " "	"	Edwin, John H., +	Ted, et al		" " "	498	245		" " " " "
" " "	"	Christine +		Robert, et al	" " "	498	245		" " " " "
" " "	"			Ralph L., et al	" " "	498	245		" " " " "
" " "	"			Paul, et al	" " "	498	245		" " " " "
10607 May 12-1954	"		J. S. et al		John A. Goldsmith	499	324	}	Int. 1.38 acres, Bates Tp.
" " "	"		J. S. Adm'r. et al		" " "	499	324		
11883 May 27-1954	"			Walter H. Co.	Ora Morgan	500	343		Int. in Lot.
13463 June 17-1954	"			The William et al	Sinclair Refining Co.	501	435		Agreement. Bickmont Est. which begins sp. Lot 22 on Omar Ave + Wmity St.
14244 " 28-1954	"			Walter H. et al	Lewis A. Mann	502	517		Bickmont Estate Lot 16 of Walsey St.
14243 " 28-1954	"			Walter H. et al	H. Ray Arve, et al	502	520		
14334 " 29-1954	"	Estella +		H. L. et al et al	Nettie Smith	503	2	}	Lot Hedge St. Soille.
" " "	"			Prudence et al	" "	503	2		
15308 July 12-1954	"			Walter H.	G. L. Penland	503	442		Est. (formerly Paine St) Lot 11 East Washington St.
15415 " 13-1954	"			Walter H.	A. H. Devlin, et al	503	473		See H. Ingham's Estate Lot 47, Buffalo Drive Chick Hgt. Sp.
15416 " 13-1954	"			" "	M. H. Fore	503	502		Lot 62, Green Tower St.

DIRECT or GRANTOR Index to Deeds — Greenville County, S. C.

8
(9)

Cott Family Name Index No. 75
Copyright 1949

To locate names, open at SURNAME INITIAL TAB and refer
to Buff Sub-Index sheet for page reference.

Made by The Cott Index Company, Columbus, Ohio
Sold by Walker, Evans & Cogswell Co., Charleston, S. C.

FILE NUMBER	DATE OF RECORD	GRANTORS FAMILY NAMES	GIVEN NAMES ABCDEFGH	GIVEN NAMES IJKLMNO	GIVEN NAMES PQRSTUVWXYZ	GRANTEES	BOOK	PAGE	No. of Acres	BRIEF DESCRIPTION, LOCATION, ETC. (Not Warranted)
15632	July 15, 1954	Goldsmiths			et al Walter St.	Duke Power Co.	504	79		Right of Way - + 2nd St. Park Place.
16127	" 21, 1954	"			Walter St.	William Goldsmith, Jr. et al.	504	260		Lot 21, Blk. 2 cor. Bunscombe St. Secy B, Englewood Est, East of
17316	Aug 4, 1954	"			"	Mr Ruth M. Cook	505	219		Lot 33 + 34, Cherokee Dr.
17968	" 11, 1954	"	Emma	Emma	Reynolds Goldsmith,	Barnett J. Pitts	505	525	17.19	Paris mt. Sp. acres, Hunt's Bridge Rd.
18740	" 19, 1954	"			et al Walter St.	Parthenie Stevenson	506	339		Mauldin St. - Newton Subd Lot 125 cor. Meadow St. +
19052	" 24, 1954	"			Walter St.	Mr. L. Turner, et al	506	482		Rolando Hills. Lot 7, Blk. 6, Ashland Dr.
19645	" 31, 1954	"			et al	O. L. Ellis	507	163		Marion, Piedmont Estate, Chick Spgs. Sp Lot 74 cor. Eisenhower St +
19647	" 31, 1954	"			et al	E. J. Zader, et al	507	166		Piedmont Estate, Chick Spgs Sp Lot 82, Churchill av.
19646	" 31, 1954	"			et al	Mr. F. E. Zader	507	176		Estates, Chick Spgs Sp. Lot 83, Churchill av. - Piedmont
20037	Sep 4, 1954	"			et al Walter St.	Duke Power Co.	507	351		Right of Way Chick Spgs Sp
21122	" 17, 1954	"			et al Walter St.	H. C. Harding	508	248		Lot 110 + 130, Churchill av. -
21648	" 24, 1954	"	(sumpter)		Freddie Mae, et al	Flores Mims	508	532		Lot Manley St.
"	"	"			et al Rudolph	" " Co	508	532		
22370	Oct 1, 1954	"			Walter St.	Jonathan Bell Tel + Tel.	509	268		General Permit - Washington St. East Park Subd
23687	" 15, 1954	"			Joseph William	George Browning Goldsmith	510	208		Int. Lot 45 Blk. D East #291 + Keith Drive
23731	" 16, 1954	"			Walter St.	H. L. Norton, et al	510	263		Lead Lot cor. By. Cross
					Howe (M. G.)					

DIRECT or GRANTOR Index to Deeds — Greenville County, S. C.

8
(12)

REG. U. S. PAT. OFFICE *Chambers* County Indexes Since 1888
An Identifying Trade Mark

To locate names, open at SURNAME INITIAL TAB and refer to Buff Sub-Index sheet for page reference.

Cott Family Name Index No. 75
Copyright 1949

FILE NUMBER DATE OF RECORD	GRANTORS FAMILY NAMES	GIVEN NAMES ABCDEFGHIJ	GIVEN NAMES JKLMNOPQ	GIVEN NAMES RSTUVWXYZ	GRANTEES	BOOK	PAGE	No. of Acres	BRIEF DESCRIPTION, LOCATION, ETC. (Not Warranted)
23883 Oct 19, 1954	Galdsmith			Walter H.	Bube Power Co Co. a corp	510	325		Right of Way St. (Millen St.) City.
27307 Nov 29, 1954	"			Walter H.	Pet Dairy Products, Co.	513	120		Part Lot 11, Blk. A, Columbus
27522 Dec 1, 1954	"			The William	Ward & Stone	513	211		Lot 12, Chisora Av - City
28671 " 14, 1954	"			Walter H.	Alvin H. Edwards	514	163		Englewood Est. Grant Co. Lot 23, Cherokee Dr., Sec. B, which Spgs. Sp.
28667 " 14, 1954	"			Walter H. et al	H. Ray Arve, et al	514	97		Lot 164 Kelsey St. Piedmont Est. Churchill Ave. Piedmont Est. which Spgs. Sp.
28664 " 14, 1954	"			Walter H. as Tr.	M. H. Fore	514	134		Lot 37 Cor. Eisenhower St. t just off Old Spthg. Road. Sp.
28665 " 14, 1954	"			Walter H.	M. H. Fore	514	150		Lots 12 & 13 on unnamed St., Englewood Est. Grant Sp.
28666 " 14, 1954	"			Walter H. et al	M. H. Fore	514	151		Lots 56 & 57 Evelyn Dr. Sec. A Est. which Spgs. Sp.
28662 " 14, 1954	"			Walter H. et al	Pauline Pannell	514	122		Lot 189 Churchill Ave. Piedmont Est. which Spgs. Sp.
180 Jan 4, 1955	"			Walter H.	M. H. Fore	515	268		Lot 78 Eisenhower St Piedmont Est. Grant Sp.
180 " 4, 1955	"			Walter H.	M. H. Fore	515	272		Lot 14, Sec. B, Cherokee Dr. Englewood Englewood Est. Grant Sp.
180 " 4, 1955	"			Walter H.	M. H. Fore	515	282		Lot 61, Sec. B, Buffalo Dr. Englewood Est. Grant Sp.
180 " 4, 1955	"			Walter H.	M. H. Fore	515	285		Lot 51, Sec. B, Englewood Dr. Englewood Est. Grant Sp.
183 " 4, 1955	"			Walter H.	G. E. McDonald, et al	515	292		Lot 1, Sec. A, Fairfield Rd. Englewood Est. Grant Sp.
462 " 1955	"			Walter H. et al	David H. Traylor	515	383		Lot 6, Fairfield Rd. Sec. 'A' Rd. which Spgs. Sp. Lot 96 & Part Lot 97 Rutherford

DIRECT or GRANTOR Index to Deeds - Greenville County, S. C.

Cott Family Name Index, No. 75
Copyright, 1949

To locate names, open at SURNAME INITIAL, TAB and refer to Buff Sub-Index sheet for page reference.

Made by The Cott Index Company, Columbus, Ohio
Sold by Walker, Evans & Cogswell Co., Charleston, S. C.

8
(S)

FILE NUMBER DATE OF RECORD	GRANTORS FAMILY NAMES	GIVEN NAMES ABCDEFGH	GIVEN NAMES IJKLMNO	GIVEN NAMES PQRSTUWXYZ	GRANTEES	BOOK	PAGE	No. of Acres	BRIEF DESCRIPTION, LOCATION, ETC. (Not Warranted)
917 Jan. 11, 1955	Goldsmith			Halter H.	C. C. Elliott, et al	516	66		Rolando Hills - Lot 8, Blk B, Howell Dr.
1104 " 13-1955	"			Julia B. et al	Jones E. Goldsmith	516	129	}	Part Lot 3, Prop. Carl P. West, Travelers Rest, Bates Sp.
1104 " 13-1955	"			Mary Christine, et al	" " "	516	129		
1105 " 13-1955	"			Jones E.	Julia B. Goldsmith et al	516	141		
1214 " 14-1955	"			Martha A. et al	J. L. Sanders, M. D. et al	516	189	}	Travelers Rest. Bates Sp. Int. Lot 6, Cooper St.
" "	"			J. Morgan, et al	" " " " "	516	189		
1205 " 14-1955	"			Halter H.	Mable B. Lusk, et al	516	170	}	Agreement. Englewood Est. Kantt Sp. Lot 54, Sec. A, Beaumont Dr. Englewood Estate, Kantt Sp. Lot 90, Sec. A, Cambridge Dr. Englewood Estate, Kantt Sp. Lot 76, Sec. A, Englewood Dr. Englewood Est. Kantt Sp. Lot 2, Sec. B, Fairfield Rd. Englewood Est. Kantt Sp. Lot 120, Evelyn Dr. Sec. A, Est. which Spgs. Sp. Lot 106 Churchill Ave. Piedmont 104 on 16 ft. alley, City. Lots 101+103 Leagle St. + Lots 102 + Est. which Spgs. Sp. Lot 18 Nimitz St. Piedmont Est. which Spgs. Sp. Lot 100 Churchill Ave. Piedmont Est. which Spgs. Sp. Lot 3, Beverly Rd. Piedmont
1204 " 14-1955	"			Halter H.	M. H. Gore	516	171		
2173 " 25-1955	"			Halter H.	John J. Kilbanks, et al	517	98		
2776 Feb. 1-1955	"			Halter H.	M. H. Gore	517	314		
3313 " 7-1955	"			Halter H.	M. H. Gore	518	47		
3315 " 7-1955	"			Halter H. et al	Carl N. Brooks, et al	518	31		
3312 " 7-1955	"			Halter H. et al	M. H. Gore	518	43		
3312 " 7-1955	"			Halter H. et al	M. H. Gore	518	40		
3312 " 7-1955	"			Halter H. et al	M. H. Gore	518	37		
3314 " 7-1955	"			Halter H. et al	L. M. Risler	518	34		

DIRECT or GRANTOR Index to Deeds — Greenville County, S. C.

REG. U. S. PAT. OFFICE *Chas. McCall* County Indexes Since 1886 An Identifying Trade Mark

To locate names, open at SURNAME INITIAL TAB and refer to Buff Sub-index sheet for page reference.

Cott Family Name Index No. 75
Copyright 1949

FILE NUMBER	GRANTORS FAMILY NAMES	GIVEN NAMES ABCDEFGHIJ	GIVEN NAMES JKLMNO	GIVEN NAMES PQRSTUVWXYZ	GRANTEES	BOOK	PAGE	No. of Acres	BRIEF DESCRIPTION, LOCATION, ETC. (Not Warranted)
DATE OF RECORD									
4845 Feb. 23, 1955	Goldsmith	Bertha, et al			Oliver J. Going	519	125		By-pass. Lot East Stone ave.
5873 Mch 7, 1955	"			Walter H.	J. A. Stokes	520	23		Englewood Estates, Gantt Sp. Lot 16, Cherokee Dr. Sec. B, Dr. Gantt Sp.
6322 " 10, 1955	"			Walter H. et al	Talbert E. Layton	520	212		Lot 114, Sec. a, Englewood Estate which Sp. Sp.
6427 " 11, 1955	"			Walter H. et al	J. L. Williams, et al	520	262		Lot 165, Kelsey St. Piedmont Est. which Sp. Sp.
6428 " 11, 1955	"			Walter H.	Gertrude B. Foster	520	265		Lot 131, Churchill ave. Piedmont Englewood Est. Gantt Sp.
6909 " 17, 1955	"			Walter H.	Wilbur Merbley, et al	520	468		Lot 451, Burmaster Dr. Sec. D, Englewood Est. Gantt Sp.
6911 " 17, 1955	"			Walter H.	M. H. Gore	520	474		Lot 5, Sec. a, Fairfield Rd. Englewood Est. Gantt Sp.
7984 " 29, 1955	"			Walter H.	M. H. Gore	521	474		Lot 4, Sec. a Fairfield Rd. Rolando Hills -
8001 " 29, 1955	"			Walter H. et al	Henry H. Hammond	521	456		Lot 1, Blk. B. Park Dr. Dr. Piedmont Estates.
8084 " 30, 1955	"			Walter H.	W. J. Davidson, et al	521	497		Contract Lot 105 Churchill Englewood Est. Gantt Sp.
8083 " 30, 1955	"			Walter H.	Mrs. Lera M. Jones	521	486		Lot 498, Sec. D, Burmaster Dr. Rolando Hills
8276 " 31, 1955	"			Walter H.	H. J. Hosen, et al	521	540		Lot 4, Blk. D, Larry Court, Englewood Estates.
8742 Apr. 6, 1955	"			Walter H.	M. H. Gore	522	241		Lot 123, Overlook Dr. Sec. a Englewood Estates, Sec. D, Gantt Sp.
8760 " 6, 1955	"			Walter H.	James E. Hall, et al	522	234		Lot 499 Burmaster Dr. Sec. a, Englewood Est.
9570 " 15, 1955	"			Walter H.	Essie H. Lloyd	523	103		Lot 50 Beaumont Dr. Englewood Estates, Gantt Sp.
9900 " 19, 1955	"			Walter H.	M. H. Gore	523	334		Lot 70, Shasta Dr. Sec. C.

DIRECT or GRANTOR Index to Deeds — Greenville County, S. C.

Cott Family Name Index No. 75
Copyright, 1949

To locate names, open at SURNAME INITIAL TAB and refer to Buff Sub-Index sheet for page reference.

Made by The Cott Index Company, Columbus, Ohio
Sold by Walker, Evans & Cogswell Co., Charleston, S. C.

FILE NUMBER	GRANTORS FAMILY NAMES	GIVEN NAMES ABCDEFGH	GIVEN NAMES IJKLMNO	GIVEN NAMES PQRSTUVWXYZ	GRANTEES	BOOK	PAGE	No. of Acres	BRIEF DESCRIPTION, LOCATION, ETC. (Not Warranted)
DATE OF RECORD									
9900 Apr. 19, 1955	Goldsmith			Walter H.	M. H. Fore	523	335		Englewood Estate, Gantt Tr. Lot 450, Sec. D, Burmaster Dr.
				"	M. H. Fore	523	337		Englewood Estate, Gantt Tr. Lot 497, Burmaster Dr. Sec. D.
10608 " 26, 1955	"			"	M. H. Fore	524	52		Englewood Estate, Gantt Tr. Lot 500, Burmaster Dr. Sec. D.
10609 " 26, 1955	"			"	Earle Karlsson, et al	524	54		Englewood Est. Gantt Tr. Lot 46, Beaumont Dr. Sec. A.
10608 " 26, 1955	"			"	M. H. Fore	524	51		Englewood Est. Gantt Tr. Lot 501, Burmaster Dr. Sec. D.
11430 May 4, 1955	"			"	G. L. James, jr.	524	406		Atlantis Hills Lot 5, Blk. B, Morrill Dr.
11496 " 5, 1955	"			"	G. L. Nalley	524	462		Sec. D, Englewood Est. Gantt Tr. Lots 458, 459 & 460 Burmaster Dr.
12492 " 16, 1955	"			"	M. H. Fore	525	355		Englewood Est. Gantt Tr. Lot 411, Beasts Dr. Sec. D.
13154 " 23, 1955	"			"	Mary L. McBord	526	71		Englewood Est. Gantt Tr. Lot 485, Burmaster Dr. Sec. D.
13445 " 25, 1955	Estella			Walter L. ^{et al}	Prudence G. Boyd	526	185	21.7 acres	Fairview Tr. ⑤
13446 " 25, 1955	Estella, et al			Walter L. ^{et al}	Walter L. Goldsmith	526	187	17.6 acres	Fairview Tr. ④
13447 " 25, 1955	Estella			Walter L. ^{et al}	Mattie Lee G. Hill	526	189	22.2 acres	Fairview Tr. ③
13449 " 25, 1955	Estella			Walter L. ^{et al}	Mary G. ^{Williams} McClinton	526	191	21.5 acres	Fairview Tr. ②
13448 " 25, 1955				Walter L. ^{et al}	Estella Goldsmith	526	194	17.0 acres	Fairview Tr. ①
13559 " 26, 1955				Walter H.	Beauford Jenkins, et al	526	209		Englewood Est. Gantt Tr. Lot 40, Sec. A, Beaumont Dr.
13555 " 26, 1955				Walter H.	M. H. Fore	526	214		Englewood Est. Gantt Tr. Lot 482, Sec. D, Burmaster Dr.

DIRECT or GRANTOR Index to Deeds — Greenville County, S. C.

8
(7)

REG. U. S. PAT. OFFICE *Chamblott* County Indexes Since 1888
An Identifying Trade Mark

To locate names, open at SURNAME INITIAL TAB and refer to Buff Sub-Index sheet for page reference.

Cott Family Name Index No. 75
Copyright 1949

FILE NUMBER DATE OF RECORD	GRANTORS FAMILY NAMES	GIVEN NAMES ABCDEFGH	GIVEN NAMES IJKLMNO	GIVEN NAMES PQRSTUVWXYZ	GRANTEES	BOOK	PAGE	No. of Acres	BRIEF DESCRIPTION, LOCATION, ETC. (Not Warranted)
14108 June 1, 1955	Goldsmiths			W. Walter H.	et al Joe Charles Vaughn	526	443		Airport Village Farms. Lot 75 Airport Road
14217 June 2, 1955	"			Walter H.	J. L. Monte, et al	526	469		Englewood Estate, South Sp. Lot 452-A, Sec D, Evelyn Dr
14218 " 2, 1955	"			Walter H.	Alexander Nely, et al	526	470		Englewood Estates, South Sp. Lot 66, Sec A, Englewood Dr.
14718 " 8, 1955	"			Walter H.	et al James A. Mauldin	527	141		A, Englewood Est. North Sp. Lot 42, Cambridge Dr. Sec.
14886 " 9, 1955	"			Walter H. et al	Gertrude H. Young	527	169		Dixie Farms, North Sp. Lots 30 + 31, Stevenson Lane,
14884 " 9, 1955	"			Walter H. et al	P. D. Young	527	171		Dixie Farms North Sp. Lots 33 + 34 LaMont Lane
14884 " 9, 1955	"			Walter H. et al	P. D. Young	527	173		Dixie Farms, North Sp. Lot 32 LaMont Lane
15564 " 17, 1955	"			Walter H.	O. B. Chapman	527	525		Sec. D, Englewood Est. North Sp. Lot 474-B - Burmaster Dr.
17071 July 5, 1955	"			Walter H. et al	Pete Sarkis, et al	529	36		Part Lots 5 + 6, Burns or Mitchell Alley, City
17208 " 6, 1955	"			Walter H.	S. H. Evatt, et al	529	60		Part Lots 5 + 6, Pinnie St. Alab. Englewood Estates, South Sp.
17347 " 7, 1955	"			Walter H. et al	Roxie Springfield,	529	139		Lot 420, Fairfield Road Sec. D Horse Addition, South Sp.
18026 " 15, 1955	"		J. Morgan		Harriette S. Boggs	529	534		Lot 4, Evelyn Drive, White
18076 " 15, 1955	"			Walter H.	J. D. McConnell	530	12		Agreement. + Earl Dr. Orlando Hills
18718 " 22, 1955	"			Walter H. as W.	Eve McDonald Jimmons	530	253		Lots 1 + 2 Blk. A, Vincent Ave. Ad. Airport Village Farms, South Sp.
19590 Aug 2, 1955	"			Walter H. et al	H. G. Smith, et al	531	69		Lots + Part Lots Richensader Piedmont Est. Chick Spg. Sp.
20067 " 6, 1955	"			Walter H. et al	Marshall H. Kaynie	531	290		Lot 129 Churchill Ave. Horse Add. North Sp. Lot 15, Spears Dr., White

DIRECT or GRANTOR Index to Deeds — Greenville County, S. C.

Cott Family Name Index No. 75
Copyright, 1949

To locate names, open at SURNAME INITIAL TAB and refer
to Buff Sub-Index sheet for page reference.

Made by The Cott Index Company, Columbus, Ohio
Sold by Walker, Evans & Cogswell Co., Charleston, S. C.

8
(H)

FILE NUMBER	GRANTORS FAMILY NAMES	GIVEN NAMES ABCDEFGHIJ	GIVEN NAMES JKLMNO	GIVEN NAMES PQRSTUVWXYZ	GRANTEES	BOOK	PAGE	No. of Acres	BRIEF DESCRIPTION, LOCATION, ETC. (Not Warranted)
DATE OF RECORD									
20431 Aug. 10, 1955	Goldsmith			et al Walter H.	Nebster Oil Company, Inc.	531	433		Rickenbacker Rd. in Post Village Farms Part Lots 67-a, 67, 66-a, 66+65a, Kantt Sp.
21207 " 18, 1955	"			Walter H.	Marie D. Hatfield	532	211		Lot 41, Sec. B, Buffalo Dr. Englewood Estates
21334 " 19, 1955	"			Walter H.	John H. Bell, et al	532	259		Lot 78, Sec. B, Buffalo Dr. & Woodland Dr. same sec. Heights
23609 Sep. 12, 1955	"			Walter H.	Phillips Petroleum Co.	534	237		Lease Part Lot 25 cor. Burnside Rd. Rolands Mills
23631 " 12, 1955	"			Walter H.	Marguerite S. Kham	534	195		Lots 10, 11 & 12, Larry Court Sec. D, Englewood East, Gantt Sp.
24129 " 16, 1955	"			Walter H.	Jesse L. Patterson, et al	534	481		Lot 477, Burmaster Dr. Spgs. Sp.
24952 " 26, 1955	"			Walter H.	J. B. Henderson, et al	535	304		Lot 143, Walsey Dr., which
25339 " 29, 1955	"			Walter H.	Walter H. Goldsmith, et al	535	466		Lots Airport Village Farms Englewood Est. Gantt Sp.
25799 Oct. 4, 1955	"			Walter H.	Roscoe O. Bundrick	536	81		Lot 84, Overlook Drive, Sec. A Maysan Estate, which Spgs. Sp.
26448 " 11, 1955	"			Wm., Jr.	Albert L. Smith	536	330		Lot 21, Blk. B, Tipperary Lane Englewood Est. Gantt Sp.
26431 " 11, 1955	"			Walter H.	J. P. Rector, et al	536	347		Lot 16, Sec. A, Burbank Dr.
26683 " 13, 1955	"			Walter H.	Mildred J. Morris	536	442		Lot 2, S Hwy. 291, Butler Sp. Piedmont Est. Chip Spgs. Sp.
26992 " 17, 1955	"			Walter H.	C. A. Sheppard, et al	537	105		Lot 124, Churchill, Ak - White Horse Add. Gantt Sp.
27117 " 18, 1955	"			Walter H.	G. H. Strickland	537	148		Lot 27, Spears Drive - Englewood Est. Gantt Sp.
27943 " 27, 1955	"			Walter H.	Roy J. Freeman	537	465		Lot 60 Overbrook Dr. Sec. A Englewood Est. Gantt Sp.
27942 " 27, 1955	"			Walter H.	Millie L. Price	537	466		Lot 73, Englewood Dr.

DIRECT or GRANTOR Index to Deeds — Greenville County, S. C.

REG. U. S. PAT. OFFICE *Chas. McCott* County Indexes Since 1888
An Identifying Trade Mark

To locate names, open at SURNAME INITIAL TAB and refer to Buff Sub-Index sheet for page reference.

Cott Family Name Index No. 75
Copyright 1949

FILE NUMBER DATE OF RECORD	GRANTORS FAMILY NAMES	GIVEN NAMES ABCDEFGHIJ	GIVEN NAMES JKLMNO	GIVEN NAMES PQRSTUVWXYZ	GRANTEES	BOOK	PAGE	No. of Acres	BRIEF DESCRIPTION, LOCATION, ETC. (Not Warranted)
27941 Oct. 27, 1955	Goldsmiths				Walter H. M. H. Fore	537	474		B Englewood Est. Grant Sp. Lots 42+43, Buffalo Dr. Sec.
27941 " 27, 1955	"				Walter H. M. H. Fore	537	475		Englewood Est. Grant Sp. Lot 27, Shasta Dr. Sec. 6
27941 " 27, 1955	"				Walter H. M. H. Fore	537	476		Englewood Est. Grant Sp. Lot 19, Lohyenne Dr. Sec. 6
27941 " 27, 1955	"				Walter H. M. H. Fore	537	477		Englewood Est. Grant Sp. Lot 32, Cherokee Dr. Sec. 6
27941 " 27, 1955	"				Walter H. M. H. Fore	537	478		Englewood Est. Grant Sp. Lot 22, Burbank Dr. Sec. A
28165 " 28, 1955	"				Walter H. et al Marpine Riley	537	539		Piedmont Est. Chick Spgs. Sp. Lot 127, Schurhill + Omar Ave.
28475 Nov. 2, 1955	"				Walter H. Mac Wilkins	538	109		Plat 3 Overbrook Land Co. Quitclaim Deed. Int. Lot 159
29023 " 8, 1955	"				Walter H. M. H. Fore	538	301		Sec. A, Englewood Ests, Grant Sp. Lots 31+32, Burbank Drive,
29024 " 8, 1955	"				Walter H. M. H. Fore	538	302		Englewood Ests. Grant Sp. Lot 23, Burbank Drive, Sec. A
29026 " 8, 1955	"				Walter H. M. H. Fore	538	303		Englewood Ests - Grant Sp. Lot 38, Buffalo Drive, Sec. B
29025 " 8, 1955	"				Walter H. M. H. Fore	538	304		Englewood Estates, Grant Sp. Lots 41+42, Beaumont Drive, Sec. A
29029 " 8, 1955	"				Walter H. M. H. Fore	538	307		Englewood Ests - Grant Sp. Lot 69, Buffalo Drive, Sec. B
30432 " 23, 1955	"				Walter H. Fred Nelson	539	347		Englewood Est. Grant Sp. Lot 48, Beaumont Dr. Sec. A
30685 " 24, 1955	"				Walter H. J. Henry Simpson, et al	539	443		Sec. A, Englewood Estates - Lots 27+28, Burbank Drive
31364 Nov. 5, 1955	"		Inez B.		Inez Goldsmith	540	172		Lot 7, Sec. H, East. Earle St. Est. Chick Spgs. Sp.
32209 " 14, 1955	"				Walter H. et al R. L. Greene, et al	541	135		Lot 146, Nalley St. Piedmont

DIRECT or GRANTOR Index to Deeds — Greenville County, S. C.

Cott Family Name Index No. 75
Copyright 1949

To locate names, open at SURNAME INITIAL TAB and refer to Buff Sub-Index sheet for page reference.

Made by The Cott Index Company, Columbus, Ohio
Sold by Walker, Evans & Cogswell Co., Charleston, S. C.

()

FILE NUMBER	GRANTORS FAMILY NAMES	GIVEN NAMES ABCDEFGH	GIVEN NAMES IJKLMNO	GIVEN NAMES PQRSTUWXYZ	GRANTEES	BOOK	PAGE	No. of Acres	BRIEF DESCRIPTION, LOCATION, ETC. (Not Warranted)
DATE OF RECORD									
32697 Dec 20 1955	Goldsmith			et al Walter H.	Henry C. Harding	541	334		Estate, which Spgs. Sp. Lot 122, Churchhill arc Piedmont
32942 " 22 1955	"			et al Walter H.	Henry C. Harding	541	406		Piedmont Est. which Spgs. Sp. Lot 104, Churchhill arc
333 Jan. 5 1956	"			Walter H.	Thomas L. Maddox, Jr. et al	542	287		Englewood Est. Grant Sp. Lot 121, Overlook Dr. Sec. A
1018 " 12 1956	"			Walter H.	L. E. Talley, et al	543	47		Englewood Est. Grant Sp. Lot 23, Chyenne Dr. Sec. 6
1017 " 12 1956	"			Walter H.	Leo Cooper, et al	543	45		Englewood Est. Grant Sp. Lot 79, Overlook Dr. Sec. A
1367 " 16 1956	"			et al Walter H.	O. Warren Newton	543	244		Estate, which Spgs. Sp. Lot 26, Nimity St. Piedmont
2337 " 26 1956	"			Walter H.	Nilson E. Durham, et al	544	92		Englewood Estate, Grant Sp. Lot 22, Chyenne Dr. Sec 6
2999 Feb. 2 1956	"			Walter H.	M. H. Gore	544	376		Englewood Est. Grant Sp. Lot 74, Sec. A, Englewood Dr.
3659 " 10 1956	"			Terry J.	Julius A. C. Shields	545	75	13 acres,	Bates Sp.
3658 " 10 1956	"			Terry J.	Julius A. C. Shields	545	73	17 1/4 acres,	Bates Sp.
4511 " 20 1956	"			Walter H.	Bessie Evans	545	465		Brewertown. Lots 112 + 113 Baling Circle, Village Farms.
4588 " 21 1956	"			Walter H.	J. Q. Vaughan	545	476		Lots 81a + 82, Airport at 421 South main St.
4728 " 23 1956	"			et al Walter H.	J. N. Cook + Sons R. L. Cook, et al. d. 4/4/50	546	37		Lease ground floor + basement Drive, Englewood Estate
5711 Mar 3 1956	"			Walter H.	H. J. Douglass, et al	546	463		Lot 18, Sec. C, Cherokee Sec. D, Englewood Est. Grant Sp.
6632 " 13 1956	"			Walter H.	E. M. White, et al	547	394		Lot 471, Burmaster Dr. Rolando Hills
7452 " 22 1956	"			Walter H.	J. D. Caldwell	548	287		Lot Vincent ave

DIRECT or GRANTOR Index to Deeds — Greenville County, S. C.

REG. U. S. PAT. OFFICE *Chas. McCall* County Indexes Since 1888 An Identifying Trade Mark

To locate names, open at SURNAME INITIAL TAB and refer to Buff Sub-Index sheet for page reference.

Cott Family Name Index No. 75 Copyright 1949

FILE NUMBER DATE OF RECORD	GRANTORS FAMILY NAMES	GIVEN NAMES ABCDEFGHIJ	GIVEN NAMES JKLMNO	GIVEN NAMES PQRSTUVWXYZ	GRANTEES	BOOK	PAGE	No. of Acres	BRIEF DESCRIPTION, LOCATION, ETC. (Not Warranted)
8570 Apr. 3, 1956	Goldsmith			Walter H.	G. S. Sallee, et al	549	245		Dr. Englewood Est. Gantt Sp. Lot 470, Blk. D. Burnmaster, Dr. Englewood Estate, Gantt Sp.
9313 " 11, 1956	"			Walter H.	Fannie J. Duncan	550	65		Lot 71, Sec. a, Englewood Englewood Est. Gantt Sp.
10749 " 26, 1956	"			Walter H.	H. H. Pelfrey	551	142		Lot 78, Overlook Dr. Estate, Sec. a Gantt Sp.
11235 May 2, 1956	"			Walter H.	M. H. Fare	551	399		Lot 11, Fairfield Rd, Englewood Englewood Estate, Gantt Sp.
11796 " 8, 1956	"			Walter H.	M. H. Fare	552	70		Lot 85, Overlook Dr. Sec. a Englewood Estate, Gantt Sp.
13373 " 25, 1956	"			Walter H.	J. R. Hill, et al	553	209		Lot 30, Sec. C. Shasta Drive - Englewood Est. Gantt Sp.
14339 June 4, 1956	"			Walter H.	J. B. Kilpatrick, et al	554	80		Lot 5, Sec. 6, Fairfield Est.
17010 July 3, 1956	"	G. E. et al			Casa Loma Estates	556	273		Release from Restrictions
17147 " 6, 1956	"	W. D.			T. Lloyd Garrett et al	556	331	2	Acres Fairview Sp. 1/3 Int. Lot 25, New Runson Road + Woodland Drive, Map 1, Sam Sausi Heights
17513 " 10, 1956	"			Walter H.	Paul Baldemith	556	422		
17443 " 10, 1956	"			Walter H.	Clarke J. C. Bridwell	556	430		Englewood Estate, Gantt Sp. Lot 53, Beaumont Drive, Sec. a - Drive, Palanda Hills -
17891 " 14, 1956	"			Walter H.	B. F. Arrowood, et al	557	96		Lot 6, Blk. B. Marrell ave - Palanda Hills -
18272 " 18, 1956	"			Walter H.	William C. Jones, et al	557	251		Lots 13, 21 + 22, Blk. C, Vincent Piedmont Estate
18223 " 18, 1956	"			Walter H.	Marjorie B. Alexander, et al	557	287		Lot 108, Churchills ave - + Lot 3, Blk. B. Earle Dr. Rowland, Lots 3 + 4 Blk. A, Vincent ave.
19063 " 26, 1956	"			Walter H.	M. H. Fare	558	79		

DIRECT or GRANTOR Index to Deeds — Greenville County, S. C.

Cott Family Name Index No. 75
Copyright 1949 A-141580

☞ Open at Proper Tab according to First Letter or Letters of
Name and refer to Buff Sub-Index sheet for page reference.

Made by The Cott Index Company, Columbus, Ohio
Mfg. Cott Patent Index Systems—M

8
()

FILE NUMBER	GRANTORS FAMILY NAMES	GIVEN NAMES ABCDEFGH	GIVEN NAMES IJKLMNO	GIVEN NAMES PQRSTUVWXYZ	GRANTEES	BOOK	PAGE	No. of Acres	BRIEF DESCRIPTION, LOCATION, ETC. (Not Warranted)
DATE OF RECORD									
19264				et al					
July 26 1956	Galdamith			Walter H.	Amelia S. Simmons	558	81		Lot 180 Greene ave. Piedmont Est. - Chick Sp. 4
19644				et al					
Aug 2 1956	"			Walter H.	L. E. Corn, et al	558	327		Lot 49, Eisenhower St. Pioneer Park, Saluda Sp.
19690				Co. a Corp.					
2 1956	"			William,	Ivan Tarbert	558	323		Lots 102, 103 + 104, Laurel Dr - B. Englewood Est. Gauntt Sp.
19953									
6 1956	"			Walter H.	Martha M. Dalton	558	491		Lot 50 Englewood Dr. Sec. B. Dr - Englewood Est. Gauntt Sp.
20677									
14 1956	"			Walter H.	M. H. Fare	559	174		Lots 73 + 74, Sec. B. Buffalo
20664				et al					
14 1956	"			Walter H.	H. J. Jenkins, et al	559	185		Lot 123, Churchill ave. Earle St.
20810									
15 1956	"			Walter H.	Earl L. Boy	559	246		Int. Lot 17, Bk. H. East Englewood Est. Gauntt Sp.
22579									
Sep 6 1956	"			Walter H.	H. Carl Austin, et al	560	503		Lot 116 Evelyn Dr. Sec. B. Home Add. Gauntt Sp.
22891				et al					
10 1956	"			Walter H.	H. E. Lee, et al	561	99		Lot 5 Evelyn Dr - White Lots, Part Piedmont Ests. Lots "Newtown"; Lots, Sec Lots "The Meadows"
24181									
24 1956	"			Walter H.	P. R. Long, Jr.	562	78		
24362				et al					
26 1956	"			Walter H.	N. L. Whisman et al	562	150		St. Piedmont Estates. Lots 41 + 42, Eisenhower Dixie Farms, Gauntt Sp.
27220				et al					
Oct 30 1956	"			Walter H.	H. Freddie Mayson	564	261		Lot 22, Stevenson Lane Drive - Gauntt Sp.
27334									
31 1956	"			Walter H.	M. H. Fare	564	290		Lot 64, Sec. B. Englewood Dixie Farms, Gauntt Sp.
27524				et al					
Nov 2 1956	"			Walter H.	Angus D. Prentiss	564	371		Lot 21, Stevenson Lane - Englewood Est. Gauntt Sp.
28081									
9 1956	"			Walter H.	M. H. Fare	565	70		Lot 70, Sec. B. Buffalo Drive,

DIRECT or GRANTOR Index to Deeds - Greenville County, S. C.

REG. U. S. PAT. OFFICE *Chas McCott* County Indexes Since 1888 An Identifying Trade Mark

Open at Proper Tab according to First Letter or Letters of Name and refer to Buff Sub-Index sheet for page reference.

Cott Family Name Index No. 75 Copyright 1949 A-141580

FILE NUMBER DATE OF RECORD	GRANTORS FAMILY NAMES	GIVEN NAMES ABCDEFGH	GIVEN NAMES IJKLMNO	GIVEN NAMES PQRSTUVWXYZ	GRANTEES	BOOK	PAGE	No. of Acres	BRIEF DESCRIPTION, LOCATION, ETC. (Not Warranted)
28085 Nov 9, 1956	Goldsmiths			Walter H.	Denna M. Montague	565	92		Dr. Englewood Estate Lots 18, 19 & 20, Sec. A, Burbank
28615 15, 1956	"			Walter H. et al	Hubert E. Nolin, Jr	565	249		Lots 98, 156, 125 & 43 Piedmont Est. Church Spg. Sp. Lots 81, 36, 159, 121, 161, 162, 168, 54, 138, 145
28620 15, 1956	"			Walter H.	M. H. Fore	565	293		Englewood Est. Grant Sp. Lot 71, Sec. B, Buffalo Drive
29224 23, 1956	"			Walter H. et al	G. L. Barnhill, et al	566	30		Englewood Est. Grant Sp. Lot 26, Sec. B, Cherokee Dr.
29223 23, 1956	"			Walter H.	M. H. Fore	566	31		Home Add. Grant Sp. Lots 6 & 7, Evelyn Dr. White
29223 23, 1956	"			Walter H.	M. H. Fore	566	45		Englewood Est. Grant Sp. Lot 111, Woodlawn Rd. Sec. A
29559 28, 1956	"			Walter H.	M. H. Fore	566	174		Englewood Est. Grant Sp. Lot 22, Cherokee Dr. Sec. B
30142 Nov 5, 1956	"			Walter H. et al	M. H. Fore	566	423		Home Add. Grant Sp. Lot 8, Speer Dr. White
30235 6, 1956	"			Walter H. et al	M. H. Fore	566	445		Home Add. Grant Sp. Lot 9, Evelyn Dr. White
30635 11, 1956	"			Walter H. et al	City of Greenville	567	71		Forest, Wesley mt. Sp. Lot 11, Sec. D, Blue Ridge
30709 12, 1956	"			Walter H. et al	G. H. Mason	567	102		Lot, Annan Alley Cor. Omar + Nalley St.
30753 12, 1956	"			Walter H.	M. H. Fore	567	134		Lot 34, Eisenhower St. Lot 163 Englewood Est. Grant Sp.
31610 24, 1956	"			Walter H.	Carl J. Oyster, et al	567	437		Lot 7, Sec. B, Fairfield Rd.
31662 27, 1956	"	msr. Lansie	G	Walter H.	H. M. Smith	567	450		Part Lot 39 Fairview Sp. Englewood Est. Grant Sp.
693 Jan. 9, 1957	"			Walter H.	Leon L. Rice	568	409		Lot 65, Sec. C, Englewood Dr. Englewood Est. Grant Sp.
1362 17, 1957	"			Walter H.	Leon L. Rice	569	194		Lot 65, Sec. C, Englewood Dr. Englewood Est. Grant Sp.

DIRECT or GRANTOR Index to Deeds — Greenville County, S. C.

Cott Family Name Index No. 75
Copyright 1949 A-141580

Open at Proper Tab according to First Letter or Letters of
Name and refer to Buff Sub-Index sheet for page reference.

Made by The Cott Index Company, Columbus, Ohio
Mfg. Cott Patent Index Systems—M

()

FILE NUMBER	GRANTORS FAMILY NAMES	GIVEN NAMES ABCDEFGH	GIVEN NAMES IJKLMNO	GIVEN NAMES PQRSTUVWXYZ	GRANTEES	BOOK	PAGE	No. of Acres	BRIEF DESCRIPTION, LOCATION, ETC. (Not Warranted)
DATE OF RECORD									
1650 Jan. 21, 1957	Goldsmith	Fannie	Griffin		S. C. State Hwy. Dept.	569	353		Boille. Part Lot 39, Lacey St. near White Horse Rd. Grant Sp.
2197 " 26, 1957	"			et al Walter H.	M. H. Fore	569	530		Lot 10 Evelyn Dr. + Spear Dr.
2802 Feb 2, 1957	"			et al Walter H.	Mrs. Guy Mahon	570	254		Lot 184, Green ave. Rolando Hills.
2872 " 4, 1957	"			Walter H.	M. H. Fore	570	289		Lot 6 Blk. D. Larry Court, Rolando Hills
2872 " 4, 1957	"			Walter H.	M. H. Fore	570	290		Lot 19, Blk. 6, Morrell Dr., Rolando Hills
2872 " 4, 1957	"			Walter H.	M. H. Fore	570	291		Lot 15, Blk. D. Ashland Dr. Rolando Hills.
3065 " 6, 1957	"			Walter H.	M. H. Fore.	570	344		Lot 14, Blk. B. Vincent Ave., Rolando Hills.
3066 " 6, 1957	"			Walter H.	M. H. Fore.	570	346		Lot 20, Blk. D. Ashland Dr., Rolando Hills.
3064 " 6, 1957	"			Walter H.	M. H. Fore.	570	348		Lot 4, Blk. B. Earle Dr. Englewood Estate, Grant Sp.
3380 " 9, 1957	"			Walter H.	M. H. Fore.	570	453		Lot 473, Sec. D. Burnmaster Dr., St. (Old.) East Park Subd.
4045 " 18, 1957	"	George	Browning		The Mrs. Goldsmith Co.	571	245		Lot 45, Blk. D. East Washington Englewood Estate, Grant Sp.
6368 Mar. 15, 1957	"			Walter H.	H. L. Jordan, et al	573	83		Lot 61, Englewood, Sec. B. B. Englewood Est., Grant Sp.
6369 " 15, 1957	"			Walter H.	Glenn Karr, et al	573	100		Lot 91, Hedline Dr. Sec. A. Englewood Est., Grant Sp.
6944 " 22, 1957	"			Walter H.	James R. Stewart, Jr.	573	350		Lot 61, Sec. A. Overlook Dr. Englewood Estate, Grant Sp.
7149 " 25, 1957	"			Walter H.	Charles Budd, Jr. et al	573	466		Lot 28, Sec. B. Cherokee Dr., Englewood Est., Grant Sp.
8465 Apr. 9, 1957	"			Walter H.	Newton V. Baldwin	574	396		Lot 106 Evelyn Dr. Sec. A.

DIRECT or GRANTOR Index to Deeds - Greenville County, S. C.

REG. U. S. PAT. OFFICE *Chambers* County Indexes Since 1888 An Identifying Trade Mark

Open at Proper Tab according to First Letter or Letters of Name and refer to Buff Sub-Index sheet for page reference.

Cott Family Name Index No. 75 Copyright 1949 A-141580

FILE NUMBER DATE OF RECORD	GRANTORS FAMILY NAMES	GIVEN NAMES ABCDEFGHIJ	GIVEN NAMES JKLMNO	GIVEN NAMES PQRSTUVWXYZ	GRANTEES	BOOK	PAGE	No. of Acres	BRIEF DESCRIPTION, LOCATION, ETC. (Not Warranted)
84 64 Apr. 9. 1957 9388	Goldsmith			Walter H.	R. L. Hollins, et al	574	397		Englewood Estate, Grant Sp. Lot 49, Sec. D. Burnmaster Sec.
19. 1957 93 89	"			Walter H.	M. H. Fore, et al	575	230		Englewood Est. Grant Sp. Lot 42, Sec. A. Fairfield Rd.
19. 1957 10227	"			Walter H.	Gordon Francis Cole	575	229		Englewood Estates. Lot 35, Sec. C. Wheeler Dr.
26. 1957 10384	"			Walter H.	Inez B. Hall, et al	575	445		Quitclaim Lot 4 Sec. B. Fairfield Englewood Est. Grant Sp.
May 1. 1957 10542	"			Walter H.	Harry J. Elrod	576	58		Lot 37, Sec. B. Brown Dr. Englewood Est. Grant Sp.
2. 1957 10606	"			Walter H.	C. B. Cooper, et al	576	104		Lot 68, Sec. B. Buffalo Dr. Englewood Est. Grant Sp.
3. 1957 10772	"			Walter H.	William J. Hendrix	576	158		Lot 6, Sec. B. Fairfield Rd. Circle, Brewertown.
6. 1957 12978	"			Walter H.	Bessie Evans	576	212		Lots 114 + 115. Poling Dr. Englewood Estates.
31. 1957 13781	"			Walter H.	M. H. Fore	577	514		Lot 53, Sec. B. Englewood; Englewood Est. Grant Sp.
June 10. 1957 14487	"			Walter H.	Victor H. Ramsey, et al	578	222		Lot 60, Sec. C. Buffalo Dr.
18. 1957 14894	"			Walter H.	S. C. Natl Bank of S.C.	578	522		Assignment of Lease. Dr. Englewood Est. Grant Sp.
24. 1957 15556	"			Walter H.	Kate Ellen Hinton, et al	579	118		Lot 36, Sec. B. Wheeler Cherokee Dr. Englewood Estates.
July 1. 1957 16000	"			Walter H.	Charles Cudd, Sr., et al	579	387		Quitclaim - Lot 28, Sec. B.
8. 1957	"			Walter H.	Leizer, Inc. Kennie Freight	580	31		Lease 19 Lots + Part. Lot. cov. Rickenbacker Rd. + Leizer
162 15 10. 1957	"			Walter H.	J. B. Derrick, et al	580	114		are Airport Village, James Dr., Rolando (Hills). Lot 19, Blk. D. Ashland

DIRECT or GRANTOR Index to Deeds — Greenville County, S. C.

Cott Family Name Index No. 75
Copyright 1949 A-141360

Open at Proper Tab according to First Letter or Letters of
Name and refer to Buff Sub-Index sheet for page reference.

Made by The Cott Index Company, Columbus, Ohio
Mfg. Cott Patent Index Systems

FILE NUMBER	GRANTORS FAMILY NAMES	GIVEN NAMES ABCDEFGH	GIVEN NAMES IJKLMNO	GIVEN NAMES PQRSTUWXYZ	GRANTEES	BOOK	PAGE	No. of Acres	BRIEF DESCRIPTION, LOCATION, ETC. (Not Warranted)
DATE OF RECORD									
17519 July 25, 1957	Goldsmitth			Walter H	M. H. Fore	581	31		Rolando Hills - Lots 1+2, Blk. D, Earle Drive
"	"			"	M. H. Fore	581	32		Rolando Hills - Lot 7, Blk. D, Larry Court
"	"			"	M. H. Fore	581	33		Rolando Hills - Lot 5, Blk. D, Larry Court
"	"			"	M. H. Fore	581	34		Rolando Hills - Lot 2, Blk. B, Earle Drive
"	"			"	M. H. Fore	581	35		Drive, Rolando Hills - Lots 9+10, Blk. B, Marrell
18030 " 30, 1957	"			etal	William Mac Shealy	581	225		White Horse Add. Grant 2p. Lots 28, 29+30, Spears Dr.
19715 Aug. 20, 1957	"			Walter H	J. Ernest Bishop	582	430		Fairfield Pl. "Englewood Est." Grant 2p. Lots 34+35, Sec. A, Burbank Dr.
19714 " 20, 1957	"			etal Walter H	B. F. Reeves	582	403		Horse Add., Grant 2p. Lot 26, Spears Drive, White
20729 " 30, 1957	"			Walter H	G. L. Perry, et al	583	238		Lot 55, Evelyn Drive Sec. A
23076 Sep. 28, 1957	"			by M. H. Fore, agt. Walter H	Carl G. Schmitt	585	75		Sec. C, Englewood Estates - Contract for Deed, Lot 24
23216 Oct. 1, 1957	"			Walter H	Earle E. Kenline et al	585	122		Dr. Englewood Est., Grant 2p. Lots 51+52, Sec. A, Beaumont
23456 " 3, 1957	"			etal Walter H	Ralph S. Butler	585	229		Englewood Est. Grant 2p. Lot 30, Sec. B, Lakeside Dr.
25924 Nov. 4, 1957	"			Walter H	Howard Bros. Mfg. Co.	587	90		Hampton, Garage - Lease, Lot 17
25987 " 5, 1957	"			etal Walter H	L. R. Coleman	587	185		Main St. Lease Agreement, Lot 17
26718 " 14, 1957	"			Walter H	M. H. Fore	587	454		Englewood Est. Grant 2p. Lot 465, Sec. D, Burnmaster Dr.
26718 " 14, 1957	"			Walter H	M. H. Fore	587	455		Englewood Est. Grant 2p. Lot 417, Sec. D, Evelyn Dr.

DIRECT or GRANTOR Index to Deeds — Greenville County, S. C.

REG. U. S. PAT. OFFICE *Charmlett* County Indexes Since 1888 An Identifying Trade Mark

Open at Proper Tab according to First Letter or Letters of Name and refer to Buff Sub-Index sheet for page reference.

Cott Family Name Index No. 75 Copyright 1949 A-141580

FILE NUMBER	GRANTORS FAMILY NAMES	GIVEN NAMES ABCDEFGH	GIVEN NAMES IJKLMNO	GIVEN NAMES PQRSTUWXYZ	GRANTEES	BOOK	PAGE	No. of Acres	BRIEF DESCRIPTION, LOCATION, ETC. (Not Warranted)
27093 Nov. 19-1957	<i>Goldsmith</i>			<i>Walter H</i>	<i>M. H. Fore</i>	588	44		<i>Englewood Est. Gantt Tp. Lot 440, Sec. D, Pinson De.</i>
28025 Dec. 2-1957				<i>Walter H et al</i>	<i>M. H. Fore</i>	588	367		<i>Oxix Farms, Gantt Tp. Lot 41, Stevenson Lane,</i>
28255 " 4-1957				<i>Walter H et al</i>	<i>Eastern Engraving Co.</i>	588	505		<i>Derring + Guess Sts. Lead Lot + Bldg. - Cox</i>
28228 " 4-1957				<i>Walter H et al</i>	<i>Frank H. Allen, et al</i>	588	523		<i>White Horse add., Gantt Tp. Lots 1, 2 + 3, Evelyn Dr.</i>
28745 " 10-1957				<i>Walter H</i>	<i>Clyde L. Dorr</i>	589	129		<i>angusta acres Gantt Tp. Lot 244, Chatham Dr.</i>
29081 " 13-1957				<i>Walter H</i>	<i>M. H. Fore</i>	589	277		<i>Englewood Est. Gantt Tp. Lot 413, Sec. D, Evelyn Dr.</i>
				<i>Walter H</i>	<i>M. H. Fore</i>	589	278		<i>Englewood Est. Gantt Tp. Lot 463, Sec. D, Burmaster De.</i>
				<i>Walter H</i>	<i>M. H. Fore</i>	589	279		<i>Englewood Est. Gantt Tp. Lot 466, Sec. D, Burmaster De.</i>
				<i>Walter H</i>	<i>M. H. Fore</i>	589	280		<i>Englewood Est. Gantt Tp. Lot 419, Sec. D, Evelyn Dr.</i>
30305 " 21-1957				<i>Walter H</i>	<i>R. A. Lane</i>	590	126		<i>B. Englewood Estates. Lot 3, Fairfield. Road, Sec.</i>
1085 Jan 14-1958				<i>Walter H</i>	<i>Riley Rachel Rochester</i>	591	65		<i>Englewood Est. Lot 4, Sec. B, Fairfield. Rd.</i>
1442 " 18-1958				<i>Walter H</i>	<i>J. L. Halliman, et al</i>	591	201		<i>Englewood Est. Gantt Tp. Lot 8, Sec. B, Fairfield. Rd. near Green Chick Spgs. Tp.</i>
2157 " 27-1958		<i>Dorothy Ann Robertson</i>			<i>Benny S. Robertson</i>	591	494		<i>Lot 6 old chick spgs. Rd.</i>
3351 Feb 11-1958				<i>Walter H</i>	<i>Lula C. McLawhorn</i>	592	438		<i>Dr. Englewood Estates, Gantt Tp. Lot 75, Sec. A, Englewood</i>
5429 " 7-1958				<i>Walter H et al</i>	<i>J. H. McNeillard</i>	594	127		<i>Englewood Estates, Gantt Tp. Lot 87, Sec. A, Overlook. Dr.</i>
6055 " 14-1958				<i>Walter H</i>	<i>Sam B. Sibley, et al</i>	594	344		<i>Englewood Estates, Gantt Tp. Lot 31, Whipple Dr., No. B.</i>

DIRECT or GRANTOR Index to Deeds — Greenville County, S. C.

Cott Family Name Index No. 75
Copyright 1949 A-141580

☞ Open at Proper Tab according to First Letter or Letters of
Name and refer to Buff Sub-Index sheet for page reference.

Made by The Cott Index Company, Columbus, Ohio
Mfg. Cott Patent Index Systems—M

()

FILE NUMBER	GRANTORS FAMILY NAMES	GIVEN NAMES ABCDEFGHIJ	GIVEN NAMES JKLMNO	GIVEN NAMES PQRSTUVWXYZ	GRANTEES	BOOK	PAGE	No. of Acres	BRIEF DESCRIPTION, LOCATION, ETC. (Not Warranted)
DATE OF RECORD									
6876 Nov. 24, 1958	Goldsomith				Walter H. June Glenn, et al	595	86		Englewood Est. Gantt Tp. Lot 24, Burbank Dr. - Sec. A. Neights no. 2.
7425 " 31, 1958	"				Sarah S. H. H. Wilkins Mm.	595	288		Lot 38 River St. Nicholatown
7471 Apr. 1, 1958	"				Wm. Jr. Francis G. Trammell	595	328		Lot Cook St. also strip - Englewood Est. Gantt Tp. Lot 6, Sec. 6, Fairfield Rd.
8558 " 11, 1958	"				Walter H. J. L. Davis, et al	596	187		Englewood Est. Gantt Tp. Lot 29 - Sec B Cherokee Dr
8620 " 12, 1958	"				Walter H. F. G. Atkinson, et al	596	216		Rolando Hills. Lot 3, Blk. D Larry Court
10246 " 30, 1958	"				Walter H. L. H. Allevine, et al	597	339		Englewood Est. Gantt Tp. Lot 7, Sec. 6, Fairfield Rd.
10761 May 6, 1958	"				Walter H. J. C. Young, et al	597	513		Lot Laurens Road
10976 " 7, 1958	"				Walter H. et al Esso Standard Oil Co Coop., Inc.	598	29		Easement. Rd. + Paine St. Lot between Laurens Drive near City
11663 " 15, 1958	"				Walter H. et al Blue Ridge Electric Orvin Cabest. of Brill.	598	315		(Lots 63 + 64, Englewood Drive + Fairfield Road, Sec. A, Englewood Est - Gantt Tp.
12189 " 21, 1958	"				Walter H. et al John H. Orvin, et al	598	508		Drive, City. Lot South Pleasantburg Englewood Est. Gantt Tp. Lot 33 Cherokee Dr. - Sec. C
13121 Jan 2, 1958	"				Walter H. et al Davis H. Mauldin	599	261		Cleveland Tp. Lot State Hwy. 175
13387 " 5, 1958	"				Walter H. et al Claude L. Rankin	599	403		
13637 " 9, 1958	"				Walter H. et al Francis Realty Inc.	599	505		
13768 " 10, 1958	"				Walter H. et al Walter A. Sigman	599	541		
14217 " 14, 1958	"				Walter H. et al Cooperating, Inc. Blue Ridge Electric	600	153		

DIRECT or GRANTOR Index to Deeds - Greenville County, S. C.

REG. U. S. PAT. OFFICE *Chas McCott* County Indexes Since 1888 An Identifying Trade Mark

Open at Proper Tab according to First Letter or Letters of Name and refer to Buff Sub-Index sheet for page reference.

Cott Family Name Index No. 75 Copyright 1949 A-141580

FILE NUMBER DATE OF RECORD	GRANTORS FAMILY NAMES	GIVEN NAMES ABCDEFGHIJ	GIVEN NAMES JKLMNO	GIVEN NAMES PQRSTUVWXYZ	GRANTEES	BOOK	PAGE	No. of Acres	BRIEF DESCRIPTION, LOCATION, ETC. (Not Warranted)
14342 Jun 17-1958	Goldsmith			Walter H.	et al Bertha Moore	600	232		Dixie Englewood Est. Grantt Sp. Lot 54, Sec. B, Englewood
14341 17-1958				Walter H.	O. C. Collins, et al	600	234		Hills near City Lot, Vincent Ave. Palando
2002 July 19, 1958			J. Morgan	Wm. Jr.	Walter H. Bowers	602	255		Lease 1 story brick double storeroom known as 115-117 N. Bunscombe Rd.
"	"	"	"	"	"	602	255		
2001 19-1958			J. Morgan	Wm. Jr.	Walter H. Bowers	602	253		Agreement
2134 21-1958					Walter H.				Dix Englewood Est. Grantt Sp. Lot 49, Sec. B, Buffalo
2131 21-1958					Walter H.				Englewood Est. Grantt Sp. Lot 118, Sec. B, Englyn Dr.
2274 22-1958		Estella			et al Edwin Griffin	602	328	17.0	acres, Fairview Sp.
2221 22-1958					et al Walter H.				Ap. Piedmont Estate Chick Egg Sp. Lot 147, cor. Hakey St. + O'Neil
4039 Aug. 11, 1958	"		James Morgan		Dr. J. L. Sanders	603	546		Lot on Paris mt.
5440 27-1958	"				et al Walter H.				Dixie Farms, Grantt Sp. Lot 25, Heloise View Dr
5611 28-1958	"				Walter H.				Englewood Est. Grantt Sp. Lot 17, Sec. B, Cherokee Dr.
6527 Sep 9, 1958	"				et al Walter H.				Lot 7, Ridgeway Dr.
7845 23-1958	"	Jannie			City of Greenville	606	496		Release Agreement Rights of Way +
9026 Oct. 6, 1958	"				Walter H.				Dix Englewood Est. Grantt Sp. Lot 52, Sec. B, Englewood
9027 6-1958	"				Walter H.				Dix Englewood Est. Grantt Sp. Lot 21, Sec. A, Burchinck,

DIRECT or GRANTOR Index to Deeds — Greenville County, S. C.

Cott Family Name Index No. 75
Copyright 1949 A-141580

Open at Proper Tab according to First Letter or Letters of
Name and refer to Buff Sub-Index sheet for page reference.

Made by The Cott Index Company, Columbus, Ohio
Mfg. Cott Patent Index Systems—M

()

FILE NUMBER	GRANTORS FAMILY NAMES	GIVEN NAMES ABCDEFGHIH	GIVEN NAMES IJKLMNO	GIVEN NAMES PQRSTUVWXYZ	GRANTEES	BOOK	PAGE	No. of Acres	BRIEF DESCRIPTION, LOCATION, ETC. (Not Warranted)
DATE OF RECORD									
11162 Oct. 29, 1958	Goldsmith				Walter H. et al John H. Curran	609	253		Lot Laurens Rd.
11280 " 30, 1958	"				et al Walter H. D. W. Mauldin	609	301		Lot 8 Ridgeway Dr. Englewood Est. Gantt Sp.
11344 " 31, 1958	"				Walter H. D. Grier Linton	609	317		Lot 109, Sec. A Woodbine Rd Sville - Austin Sp
11407 Nov. 1, 1958	"	D. D.			Lee Pinson	609	356		Part Lot 1, Cook St. Englewood Est. Gantt Sp.
13467 " 25, 1958	"				Walter H. Ruth A. Gasse	611	165		Lot 447, Evelyn Dr. Sec. D Englewood Est., Gantt Sp.
13448 " 25, 1958	"				Walter H. M. H. Jore	611	166		Lot 21 Sec. B, Sherman Dr. Dr. Englewood Est. Gantt Sp.
13448 " 25, 1958	"				Walter H. M. H. Jore	611	167		Lot 47, Sec. A, Beaumont Englewood Est. Gantt Sp.
13448 " 25, 1958	"				Walter H. M. H. Jore	611	168		Lot 67, Sec. B, Buffalo Dr.
15458 Dec. 17, 1958	"			S. E.	Alma M. Bates	612	400		Lot 10 Lynda Lane Sec. A, Englewood Est. Gantt Sp.
15745 " 20, 1958	"				Walter H. Martha D. Hurley	612	531		Lot 105, Woodbine Dr.
15857 " 22, 1958	"				et al Walter H. David W. Mauldin	612	541		Lot 9, Ridgeway Dr. Breverton
15923 " 23, 1958	"				et al Walter H. James M. Goldsmith	613	51		Lots 103 & 104 Rolling Circle Englewood Est. Gantt Sp.
16900 Jan 6, 1959	"				Walter H. H. Powell Vaigneur	613	482		Lot 46, Sec. B, Buffalo Dr. Englewood Est., Gantt Sp.
18608 " 22, 1959	"				Walter H. S. H. Jolly, et al	615	180		Lot 56, Sec. C, Buffalo Dr.
22108 Feb 27, 1959	"				et al Walter H. Davis W. Mauldin	618	11		Lot 17 Ridgeway Dr. Washington St. City.
24854 Mar. 26, 1959	"				et al Walter H. Jas. H. Woodside	620	61		Woodside Lot West

DIRECT or GRANTOR Index to Deeds - Greenville County, S. C.

REG. U. S. PAT. OFFICE *Chas McCobb* County Indexes Since 1888
An Identifying Trade Mark

Open at Proper Tab according to First Letter or Letters of Name and refer to Buff Sub-Index sheet for page reference.

Cott Family Name Index No. 75
Copyright 1949 A-141580

FILE NUMBER	GRANTORS FAMILY NAMES	GIVEN NAMES ABCDEFGH	GIVEN NAMES IJKLMNO	GIVEN NAMES PQRSTUVWXYZ	GRANTEES	BOOK	PAGE	No. of Acres	BRIEF DESCRIPTION, LOCATION, ETC. (Not Warranted)
DATE OF RECORD									
24856 Feb 26. 1959	Goldsmith			et al Walter H.	H. E. Freeman, Jr.	620	62		Washington St. City "Freeman Lot" West
25153 " 28. 1959	"			Walter H.	Margery W. Lollis	620	212		Englewood Estate, Grant Sp Lot 433, Sec. D. Fairfield Rd.
25694 Apr 2. 1959	"			Walter H.	Inez B. Hall	620	42.5		Englewood Est. Grant Sp. Lot 5, Sec B, Fairfield Rd.
26487 Apr 10. 1959	"			et al Walter H.	Tommye Blanton	621	229		Welcome View Dr. Dixie Farms, Grant Sp. Lot 27, on Stevenson Lane
27138 " 17. 1959	"			et al Walter H.	Daniel Construction Co.	621	517	7.28	Acres, C + S. C. Railroad.
28226 " 28. 1959	"			et al Walter H.	David H. Mauldin	622	391		Lot 11 Ridgeway Dr.
28758 May 1. 1959	"			Farrae Walter H.	Catherine Fiddler	623	41		Dr. Englewood Estates, Grant Sp. Lot 456, Sec. D. Burnmaster
28952 " 4. 1959	"			et al Walter H.	William N. Pastler	623	159		Dr. Englewood Estates, Grant Sp. Lot 476, Sec. D. Burnmaster
29183 " 5. 1959	"			Walter H.	J. P. Ward, et al	623	211		Englewood Est. Grant Sp. Lot 15, Sec. C, Cherokee Dr.
29565 " 8. 1959	"			Sloan E.	H. C. Bates	623	331		Lot 12, Linda Lane
29825 " 12. 1959	"			Walter H.	M. H. Fiel	623	457		Englewood Est. Grant Sp. Lots 10+11, Sec. C, Cheyenne Dr.
30623 " 19. 1959	"			Walter H.	Ruby Jaye Beiter	625	195		Dr. Englewood Estates, Grant Sp. Lot 89, Sec. A, Overbrook
33037 June 3. 1959	"			Walter H.	R. E. Shively, et al	626	207		Dr. Englewood Estates Lots 14+15, Sec. D. Burnmaster
33406 " 10. 1959	"			et al Walter H.	H. E. Milton, et al	626	470		Lot 103, Churchill, ave
34160 " 15. 1959	"			et al Walter H.	David H. Mauldin	627	45		Lot 12, Ridgeway Dr.
" 18. 1959	"			et al Walter H.	Nell Baker Adams	627	431	1.46	Quantung Industrial Park Dr. Acres, Industrial Dr.

DIRECT or GRANTOR Index to Deeds — Greenville County, S. C.

Cott Family Name Index No. 75
Copyright 1949 A-141580

Open at Proper Tab according to First Letter or Letters of
Name and refer to Buff Sub-Index sheet for page reference.

Made by The Cott Index Company, Columbus, Ohio
Mfg. Cott Patent Index Systems—M

()

FILE NUMBER	GRANTORS FAMILY NAMES	GIVEN NAMES ABCDEFGHIJ	GIVEN NAMES JKLMNO	GIVEN NAMES PQRSTUVWXYZ	GRANTEES	BOOK	PAGE	No. of Acres	BRIEF DESCRIPTION, LOCATION, ETC. (Not Warranted)
1414 July 9-1959	Goldsmith	H. Browning			<i>et al</i> William B. Baker, Jr.	629	163		Woodfields. Lot 5, Woodmont Lane.
1484 10-1959					<i>et al</i> Walter H. Duke Power Co	629	191		Right of Way.
3352 27-1959					<i>et al</i> Walter H. David W. Mauldin	630	381		Lot 13 Ridgeway Dr Palando Hills.
3942 Aug 1-1959	"				<i>et al</i> Walter H. William Goldsmith, Jr.	631	80		Lot 25 Ashland Dr. Augusta Circle
4074 3-1959	"				North H. J. H. King, et al	631	129		Lot 10 + Part Lot 11, Est. Gault Jf.
4246 4-1959	"				Walter H. B. J. Smith, Jr.	631	189		Lot 55, Sec C Englewood Rd. Englewood Est. Gault Jf.
5706 12-1959	"				Walter H. J. E. Harrison et al Co. The Company	631	471		Lot 444, Sec D, Fairfield of amendment
5761 19-1959	"				William Goldsmith	632	220		Changing name by way
6988 31-1959	"		Martha A.		Duke Power Co.	633	104		Right of Way
7043 31-1959	"				<i>et al</i> Walter H. J. E. Strickland	633	111		Lot 4, Ridgeway Dr.
7090 Sep 1-1959	"				<i>et al</i> Walter H. David W. Mauldin	633	151		Lot 14 Ridgeway Dr. Englewood Estates, Gault Jf.
8693 16-1959	"				<i>et al</i> Walter H. Leona Finch	634	250		Lot 62 Overlook Dr Sec A. Englewood Estates, Gault Jf.
10872 Oct 7-1959	"				<i>et al</i> Walter H. Rene H. Garrett	636	47		Lot 425, Sec D, Skasta Dr. Palando Hills.
11506 14-1959	"				Walter H. D. C. Collins, et al	636	324		Lot 18 Blk. C, Maxwell Dr. Rd. Englewood Est., Gault Jf.
11505 14-1959	"				Walter H. Frank D. Smith, et al	636	323		Lot 13 + 25 Sec. B, Fairfield. New Buncombe Rd. + Woodland
12258 22-1959	"			J. Morgan, Edw	<i>et al</i> Sinclair Refining Co	637	119		Lease Agreement. Lot

DIRECT or GRANTOR Index to Deeds - Greenville County, S. C.

REG. U. S. PAT. OFFICE *Chas. McCall* County Indexes Since 1888 An Identifying Trade Mark

Open at Proper Tab according to First Letter or Letters of Name and refer to Buff Sub-Index sheet for page reference.

Cott Family Name Index No. 75 Copyright 1949 A-141580

FILE NUMBER DATE OF RECORD	GRANTORS FAMILY NAMES	GIVEN NAMES ABCDEFGHIJ	GIVEN NAMES KLMNO	GIVEN NAMES PQRSTUVWXYZ	GRANTEES	BOOK	PAGE	No. of Acres	BRIEF DESCRIPTION, LOCATION, ETC. (Not Warranted)
12 25 Oct 22 1958	Goldsmith	Betty Jane		et al Paul S	Sinclair Refining Co	637	119		Dr. New Bunscombe Rd + Woodland Lease Agreement. Lot
12 7 48 " 27 1959	"	"		Walter H.	J. D. Phillips, et al	637	251		Dr. Englewood Est. Grant 3p. Lot 457 Blk D Burmaster
14 3 74 Nov 12 1959	"	"		Walter H.	A. E. Evans, et al	638	390		Englewood Est. Grant 3p. Lot 3 Sec A Fairfield Rd.
14 3 04 " 12 1959	"	"	et al, as Partners	Walter H.	Greenville County	638	378		Industrial Park Streets, Pleasantburg
14 9 02 " 18 1959	"	"		Walter H.	A. E. Carter, et al	639	93		Englewood Estate, Grant 3p. Lot 452, Sec D Burmaster Dr.
16 9 18 Dec 9 1959	"	"		Walter H.	M. H. Fore	640	259		Sec. D, Englewood Est. Grant 3p. Lot 461 Burmaster Dr.
16 9 19 " 9 1959	"	"		Walter H.	M. H. Fore	640	260		Englewood Est. Grant 3p. Lot 421 Fairfield Rd. Sec. D
16 9 20 " 9 1959	"	"		Walter H.	James H. Rhoden et al	640	276		Englewood Est. Grant 3p. Lot 57, Buffalo Dr. Sec. C
16 9 15 " 9 1959	"	"		Walter H.	M. H. Fore	640	286		D. Englewood Est. Grant 3p. Lot 487 Burmaster Dr. Sec.
17 2 09 " 12 1959	"	"		Walter H.	M. H. Fore	640	381		Dr. Englewood Estate Grant 3p. Lot 494 Sec. D. Burmaster
	"	"		Walter H.	M. H. Fore	640	382		Dr. Englewood Est. Grant 3p. Lot 495 Sec. D. Burmaster
	"	"		Walter H.	M. H. Fore	640	384		Dr. Englewood Est. Grant 3p. Lot 475 C Sec. D. Burmaster
	"	"		Walter H.	M. H. Fore	640	387		Dr. Englewood Est. Grant 3p. Lot 17 Sec. B Cherokee
17 5 78 " 16 1959	"	"		Walter H.	M. H. Fore	640	507		D. Englewood Est. Grant 3p. Lot 491 Burmaster Dr. Sec.
17 5 78 " 16 1959	"	"		Walter H.	M. H. Fore	640	508		Englewood Est. Grant 3p. Lot 418 Sec. D. Evelyn Dr.
17 5 78 " 16 1959	"	"		Walter H.	M. H. Fore	640	509		Sec. B. Englewood Est. Grant 3p. Lots 59 & 60 Englewood Dr.

DIRECT or GRANTOR Index to Deeds — Greenville County, S. C.

Cott Family Name Index No. 75
Copyright 1949 A-141580

☞ Open at Proper Tab according to First Letter or Letters of
Name and refer to Buff Sub-Index sheet for page reference.

Made by The Cott Index Company, Columbus, Ohio
Mfg. Cott Patent Index Systems—M

8
()

FILE NUMBER	GRANTORS FAMILY NAMES	GIVEN NAMES ABCDEFGHIJ	GIVEN NAMES JKLMNO	GIVEN NAMES PQRSTUVWXYZ	GRANTEES	BOOK	PAGE	No. of Acres	BRIEF DESCRIPTION, LOCATION, ETC. (Not Warranted)
DATE OF RECORD									
17578 Nov. 16, 1959	Goldsmith				Walter H. M. H. Fore	640	510		Sec. D, Englewood Est. Grant Sp. Lots 480 & 481, Burmaster Dr.
17577 " 16, 1959	"				Walter H. M. H. Fore	640	511		Sec. Englewood Est. Grant Sp. Lot 468 & 469, Sec. D, Burmaster
19634 Jan. 11, 1960	"				Walter H. et al Alvin Realty Co.	642	209		Industrial Park Lot Industrial Dr. Pleasantburg
19647 " 11, 1960	"				Walter H. M. H. Fore	642	159		Englewood Est. Grant Sp. Lot 484, Sec. D, Burmaster Dr.
19647 " 11, 1960	"				Walter H. M. H. Fore	642	160		Fairfield Rd. Englewood Est. Grant Sp. Lot 422, Sec. D, Shasta Dr. +
19647 " 11, 1960	"				Walter H. M. H. Fore	642	161		Sec. Englewood Est. Grant Sp. Lots 401 & 402, Sec. D, Evelyn
19647 " 11, 1960	"				Walter H. M. H. Fore	642	162		Englewood Est. Grant Sp. Lot 431, Sec. D, Shasta Dr.
19648 " 11, 1960	"				Walter H. J. F. Vaughan	642	163		Englewood Est. Grant Sp. Lot 17, Sec. A, Burbank Dr.
20309 " 18, 1960	"				Walter H. et al C. H. Larkon	642	383		Englewood Est. Grant Sp. Lot 53, Sec. D, Buffalo Dr.
20744 " 22, 1960	"				Walter H. James Morgan Goldsmith	643	55		Rolando Hills Lot, Ashland Drive
22380 Feb. 9, 1960	"				Walter H. B. F. Griffith et al	644	184		Sioux Dr. Englewood Est. Grant Sp. Lot 13, Sec. C, Cherokee Dr. +
22622 " 11, 1960	"				Walter H. et al J. M. McGregor	644	285		Sec. D, Englewood Est. Grant Sp. Lot 445, Fairfield Rd.
22623 " 11, 1960	"				Walter H. et al Carl G. Schmitt	644	286		Cheyenne Dr. Sec. C, Englewood Est. Lot 24 - cor. Evelyn Dr. +
22621 " 11, 1960	"				Walter H. Louise B. Graham	644	289		Englewood Est. Grant Sp. Lot 443, Fairfield Rd. - Sec. D
23178 " 18, 1960	"				Walter H. Minnie Downs	644	499		Englewood Est. Grant Sp. Lot 19, Overlook Dr. Sec. A
23783 " 24, 1960	"				Walter H. M. H. Fore	645	176		Englewood Est. Grant Sp. Lot 7, Fairfield Rd. - Sec. A

DIRECT or GRANTOR Index to Deeds — Greenville County, S. C.

REG. U. S. PAT. OFFICE *Chas. McCall* County Indexes Since 1888 An Identifying Trade Mark

Open at Proper Tab according to First Letter or Letters of Name and refer to Buff Sub-Index sheet for page reference.

Cott Family Name Index No. 75
Copyright 1949 A-141580

FILE NUMBER DATE OF RECORD	GRANTORS FAMILY NAMES	GIVEN NAMES ABCDEFGH	GIVEN NAMES IJKLMNO	GIVEN NAMES PQRSTUVWXYZ	GRANTEES	BOOK	PAGE	No. of Acres	BRIEF DESCRIPTION, LOCATION, ETC. (Not Warranted)
23959 Feb. 26-1960	Goldsmith			Walter H.	C. J. Lupo, et al	645	289		Englewood Est. Gantt Jp. Lot 428, Shasta Dr. Sec D.
24851 Mar. 9-1960	"			Walter H.	Lullie R. Moon et al	646	72		Englewood Est. Gantt Jp. Lot 423, Sec D, Shasta Dr.
24852 " 9-1960	"			Walter H.	Ralph C. Morgan	646	74		Englewood Est. Gantt Jp. Lot 55, Englewood Dr. Sec B
24955 " 11-1960	"			Walter H.	M. H. Fore	646	96		Englewood Est. Gantt Jp. Lot 29, Shasta Dr. Sec. C
25375 " 16-1960	"			Walter H.	J. E. Dubose, et al	646	295		Robando Hills, subj. to restrictions Lot 11+12 Blk. C, Ashland Dr.
25873 " 22-1960	"			Walter H.	Harrison Homeplace	646	443		Restrictions
25835 " 22-1960	"			Walter H.	M. H. Fore	646	466		B Englewood Est. Gantt Jp. Lots 65+66, Buffalo Dr. Sec.
26037 " 24-1960	"			Walter H.	Perry V. Haynes et al	646	517		Rd. Fairview Jp. Lots 5+19, Harrison Bridge
26209 " 25-1960	"			Sloan E.	H. C. Bates	647	19		Lot 13, Lynda Lane.
26759 " 31-1960	"	J. Morgan, indiv.		St. M. Webster, Jr.		647	151		Assignment.
28954 Apr. 21-1960	"	Betty Jane +		Paul, et al		647	151		
	"			Walter H.	Real Estate Fund, Inc	648	483		Dr. (S.C. Hwy. 291) Part Lot 1, Pleasantburg
	"			Walter H.	"	648	485		Sts. mill mill. Lot cor. Guess + Deering
	"			Walter H.	Real Est. Fund, Inc	648	486		Lot cor. Pleasantburg Dr. + Keith Dr.
	"			William, Jr.	"	648	486		
	"			Walter H.	Real Est Fund, Inc	648	487		Rd. + Liaison ave, airport Village Lots + Part Lot cor. Rickenbacker

DIRECT or GRANTOR Index to Deeds — Greenville County, S. C.

Cott Family Name Index No. 75
Copyright 1949 A-141580


Open at Proper Tab according to First Letter or Letters of
Name and refer to Buff Sub-Index sheet for page reference.

Made by The Cott Index Company, Columbus, Ohio
Mfg. Cott Patent Index Systems—M

FILE NUMBER	GRANTORS FAMILY NAMES	GIVEN NAMES ABCDEFGHIJ	GIVEN NAMES KLMNO	GIVEN NAMES PQRSTUVWXYZ	GRANTEES	BOOK	PAGE	No. of Acres	BRIEF DESCRIPTION, LOCATION, ETC. (Not Warranted)
DATE OF RECORD									
28949 Apr. 21-1960	Goldsmith	Betty Jane +		Paul S. et al	Center, Inc. Golden Strip Shopping	648	476		Woodland ave. - Map 1, San Soum Int. Lot 25 U.S. Hwy. 25 + airport Village Farms
28950 21-1960	"	"		Walter H.	"	648	481	5	Lot 5, cov. Airport Rd. + Lincoln Ave. St. + Strip Laurin Rd.
28947 21-1960	"	"		Walter H. et al	Real Estate Fund, Inc.	648	511		2 Lots - Laurens Rd., Lot Restor (formerly Chick Spg. Rd.)
28953 21-1960	"	"		Walter H.	Real Estate Fund, Inc.	648	482		Lot 35, less a part, Ber 3, U.S. Hwy. 29 Sp. for life -
29959 May 3-1960	"	N. J.			Florance Goldsmith et al	649	302		Lot 34, cov. St. - Fairview Oaklawn Sp. "In Life" acres, S.C. Hwy. No. 8.
31233 14-1960	"	"		Paul S.	J. Robert Surguy et al	650	237	11.2	+ Clearing ave. Lot 37, cov. Washington Rd. Rd., Fairview Sp.
31234 14-1960	"	"		Walter H. et al	Paul S. Goldsmith	650	238		Lots 2 + 4, Harrison Bridge Englewood Estates, Gauntt Sp.
31710 19-1960	"	"		Walter H.	Claude B. Turner, et al	650	442		29 96, Sp. a Cambridge Dr. West Park Ave.
32435 26-1960	"	"		Walter H. et al	M. H. Fore	651	150		Lot cov. North Main St. + Lot - West Park Ave.
33841 June 8-1960	"	"		Walter H. et al	Real Estate Fund, Inc.	652	91		Lot North Main St.
33842 8-1960	"	"		Walter H. et al	Real Estate Fund Inc.	652	95		D Englewood Est. Gauntt Sp.
33843 8-1960	"	"		Walter H.	Main at Park, Inc.	652	100		Lot 493 Burnmaster Dr. Sec Sec. D, Englewood Est. Gauntt Sp.
35513 25-1960	"	"		Walter H.	M. H. Fore	653	202		Lot 475 Burnmaster Dr. Englewood Est. Sec D. Gauntt Sp.
35513 25-1960	"	"		Walter H.	M. H. Fore	653	208		Lot 439 on Pinson Dr. + Fairfield Rd. Estates, Sec B. Gauntt Sp.
2752 July 26-1960	"	"		Walter H.	Vertie Downs	655	297		Lot 56, Englewood Dr. Englewood
2753 26-1960	"	"		Walter H.	J. L. Watson, et al	655	298		

DIRECT or GRANTOR Index to Deeds — Greenville County, S. C.

REG. U. S. PAT OFFICE *Chas McCorkle* County Indexes Since 1888 An Identifying Trade Mark

 Open at Proper Tab according to First Letter or Letters of Name and refer to Buff Sub-Index sheet for page reference.

Cott Family Name Index No. 75
Copyright 1949 A-141580

FILE NUMBER DATE OF RECORD	GRANTORS FAMILY NAMES	GIVEN NAMES ABCDEFGH	GIVEN NAMES IJKLMNO	GIVEN NAMES PQRSTUVWXYZ	GRANTEES	BOOK	PAGE	No. of Acres	BRIEF DESCRIPTION, LOCATION, ETC. (Not Warranted)
4098 Aug 9. 1960	Goldsmith			et al Walter H.	Herbert S. Madine, et al	656	211		Worse Add., Gantt Sp. Lot 8 Evelyn Dr, White Austin Sp
4961 18. 1960	"	D. D.			Mattie Hill	657	147		Part Lot 1, Cook St. Sville - D Englewood Est. Gantt Sp.
5552 25. 1960	"			Walter H.	M. H. Fore	657	381		Lot 437 Fairfield Rd. Sec. Glasgow Mt. Rd, Glasgow Mt. Sp.
8587 Sep 28. 1960	"	Angie Smith		et al	Arnald Emery	659	515	115	Acres, see parts sold off, old Englewood Est. Gantt Sp.
9434 Oct. 7. 1960	"			Walter H.	M. H. Fore	660	293		Lot 496, Burmaster Dr, Sec. D. Englewood Est. Gantt Sp
10754 21. 1960	"			Walter H. et al	M. H. Fore et al	660	294		Lot 59, Buffalo Dr, Sec C. Dixie Farms Gantt Sp.
12863 Nov. 15. 1960	"			Walter H.	J. Mayer Mayson Jr.	661	323		Lot 23, Stevenson Lane Dr. Englewood Est. Gantt Sp.
13148 18. 1960	"			Walter H.	William B. Rogers	662	515		Lot 475 - B, Sec D Burmaster
14036 30. 1960	"			Walter H. et al	J. Alvin Gilbreath et al	663	217		Lot, Woodland Way - Englewood Est. Gantt Sp.
14157 Dec. 1. 1960	"			S. E.	R. L. East, Sr	664	49		Lot 427 Bhastra Dr, Sec. D, Paris Mt, Sp.
14690 7. 1960	"			Walter H.	M. H. Fore	664	225		Lot Courtney Circle - Sec D Englewood Est. Gantt Sp.
14691 7. 1960	"			Walter H.	M. H. Fore	664	229		Lot 489 Burmaster Dr - Englewood Est. Gantt Sp.
15378 15. 1960	"			Walter H.	M. H. Fore	664	475		Lot 438, Fairfield Rd. Sec. D. Sec. D, Englewood Est. Gantt Sp.
15378 15. 1960	"			Walter H.	M. H. Fore	664	475		Lot 490, Burmaster Dr. Sec. D, Englewood Est. Gantt Sp.
15378 15. 1960	"			Walter H.	M. H. Fore	664	476		Lot 455, Burmaster Dr. D Englewood Est. Gantt Sp.
15378 15. 1960	"			Walter H.	M. H. Fore	664	479		Lot 448 Evelyn Dr, Sec.

DIRECT or GRANTOR Index to Deeds — Greenville County, S. C.

To locate names, open at SURNAME INITIAL TAB and refer to Buff Sub-Index sheet for page reference.

FILE NUMBER	GRANTORS FAMILY NAMES	GIVEN NAMES ABCDEFGH	GIVEN NAMES IJKLMNO	GIVEN NAMES PQRSTUWXYZ	GRANTEES	BOOK	PAGE	No. of Acres	BRIEF DESCRIPTION, LOCATION, ETC. (Not Warranted)
DATE OF RECORD									
15378 Dec. 15 1960	Goldsmith			Walter H.	M. H. Fore	664	478		See C. Englewood Est. ^{Grant 3p} Lots 44 & 45 Buffalo Dr. White Horse Rd. ^{Grant 3p}
15377 " 15 1960	"			Walter H.	M. H. Fore	664	480		Lots 14 & 20, Spears Dr. D. Englewood Est. ^{Grant 3p}
15378 " 15 1960	"			Walter H.	M. H. Fore	664	484		Lot 429, Shasta Dr. Sec. D. B. Englewood Est. ^{Grant 3p}
15726 " 20 1960	"			Walter H.	Rene Aridge	665	70		Lot 75 Buffalo Dr. Sec. D. Englewood Est. ^{Grant 3p}
16258 " 28 1960	"			Walter H.	L. H. Cranford ^{et al}	665	228		Lot 39 Beaumont Dr. Sec. A. Englewood Est. ^{Grant 3p}
16259 " 28 1960	"			Walter H.	Warren & Shaker ^{et al}	665	229		Lot 449, Evelyn Dr. Sec. D. Englewood Est. ^{Grant 3p}
16263 " 28 1960	"			Walter H.	M. H. Fore	665	230		Lot 453, Evelyn Dr. Sec. D. Englewood Est. ^{Grant 3p}
"	"			Walter H.	M. H. Fore	665	231		Lot 430, Shasta Dr. Sec. D. Sec. D. Englewood Est. ^{Grant 3p}
"	"			Walter H.	M. H. Fore	665	232		Lot 462, Burrmaster Dr. Englewood Est. ^{Grant 3p}
16687 Jan. 3 1961	"			Walter H.	M. H. Fore	665	441		Lot 58, Buffalo Dr. Sec. C. Englewood Est. ^{Grant 3p}
16687 " 3 1961	"			Walter H.	M. H. Fore	665	442		Lot 446, Fairfield, Rd. Sec. D. Englewood Est. ^{Grant 3p}
16687 " 3 1961	"			Walter H.	M. H. Fore	665	443		Lot 453d, Evelyn Dr. Sec. D. D. Englewood Est. ^{Grant 3p}
16687 " 3 1961	"			Walter H.	M. H. Fore	665	444		Lot 488, Burrmaster Dr. Sec. D. D. Englewood Est. ^{Grant 3p}
16687 " 3 1961	"			Walter H.	M. H. Fore	665	445		Lot 483 Burrmaster Dr. Sec. D. Sec. A. Englewood Est. ^{Grant 3p}
18091 " 19 1961	"			Walter H.	M. H. Fore	666	474		Lots 67 & 68, Englewood Dr. Englewood Est. ^{Grant 3p}
19145 Feb. 1 1961	"			Walter H.	Donald M. Shidmore ^{et al}	667	272		Lot 25, Burbank Dr. Sec. B.

DIRECT or GRANTOR Index to Deeds — Greenville County, S. C.

To locate names, open at SURNAME INITIAL TAB and refer to Buff Sub-Index sheet for page reference.

FILE NUMBER DATE OF RECORD	GRANTORS FAMILY NAMES	GIVEN NAMES ABCDEFGH	GIVEN NAMES IJKLMNO	GIVEN NAMES PQRSTUWXYZ	GRANTEES	BOOK	PAGE	No. of Acres	BRIEF DESCRIPTION, LOCATION, ETC. (Not Warranted)
20521 Feb. 17-1961	Goldsmith			Walter W.	M. H. Fore	668	364		Sec. D, Englewood Est. Gantt Sp. Lots 434+435, Fairfield Rd.
22106 Feb. 8-1961	"			Walter H.	Duke Power Co.	669	393		Rd. + Country Dr. Int. Lots 9, 10+11 cor. Congaree
22094 8-1961	"			Walter H.	"	669	290		Right of Way Colando Hills
23952 30-1961	"			Walter H.	Dewey Hunter	671	46		Lot 4, Blk C, Ashland Dr. are. Colando Hills
23953 30-1961	"			Walter H.	M. O. Simpson, et al	671	45		Lot 14, Blk 2, Pinecut
25230 Apr. 13-1961	"			Walter H.	Azalee M. Drake	671	543		Horse Add. Gantt Sp. Lots 17+18, Speare Dr. White
28219 May 16-1961	"			Walter H.	M. H. Fore	674	10		Englewood Est. Gantt Sp. Lots 67+68, Hunter Dr, Sec. C, Parr Mt. Dr.
30464 June 15-1961	"			Sloan E.	Robert L. Goldsmith	676	49		Lot. Old Buncombe Rd.
31441 21-1961	"			Wm. Co.	Construction, Inc.	676	214		Site 2, Kerner Estates Lot 95, Cimlica Road
31664 23-1961	"		James M.	William Goldsmith, Jr.		676	323		Boling Circle Brewertown - 1/2 Int. Lots 103(49)+104(48)
1092 July 7-1961	"			Walter H.	J. D. Langley	677	247		Englewood Est. Gantt Sp. Lots 436, Fairfield Rd., Sec.
2994 29-1961	"	D. D.			Mildred Hall	679	53		Part Lot 2, Austin Sp.
3395 Aug 3-1961	"			Paul S.	Helen S. Sims	679	210		Pleasant Ridge on Phasany Lot 13, cor. Long Hill St. + North Meadow Heights
4440 16-1961	"			Lewis Robert	Clarence E. Hyder, Jr.	680	153		Lot 14, Coal Springs Dr.
4889 21-1961	"		Curlic Shamley, et al	James Shamley		680	341		Lot Leach St. City
6323 Sep. 7-1961	"			Walter H.	M. Wilson Pace	681	375		Englewood Est. Gantt Sp. Lot 113, Woodbine Dr. Sec. A

DIRECT or GRANTOR Index to Deeds — Greenville County, S. C.

Cott Family Name Index No. 75
Copyright 1949 A-141360


Open at Proper Tab according to First Letter or Letters of
Name and refer to Buff Sub-Index sheet for page reference.

Made by The Cott Index Company, Columbus, Ohio
Mfg. Cott Patent Index Systems—M

FILE NUMBER	GRANTORS FAMILY NAMES	GIVEN NAMES ABCDEFGH	GIVEN NAMES IJKLMNO	GIVEN NAMES PQRSTUVWXYZ	GRANTEES	BOOK	PAGE	No. of Acres	BRIEF DESCRIPTION, LOCATION, ETC. (Not Warranted)
DATE OF RECORD									
7005 Sep. 15-1961	Goldsmith				Walter H. John J. Langston <i>et al</i>	682	72		Englewood Est. Gantt St. Lot 8, Sec. A, Fairfield Rd. Industrial Park.
7948 " 25-1961	"				Walter H. Modern Warehouses, Inc.	682	450		Lot in Pleasantburg
8400 " 29-1961	"	Dillard, D.			Christine Irby	683	92	1	Sacview Dr. Acres, Goldsmith Road.
8785 Oct. 4-1961	"				Walter H. Nat'l Biscuit Co. a corp. <i>et al</i>	683	287		Industrial Park Lot Industrial Dr. - Pleasantburg
10427 " 23-1961	"		Mande	Fowler	Henry Coleman Johnson	684	460		Lot 7, South Leash St.
10746 " 25-1961	"				Walter H. Pleasantburg Warehouse Co.	685	31		Pleasantburg Industrial Park Lot Industrial Drive, Pleasantburg
10713 " 25-1961	"				Walter H. Fred Mansour <i>et al</i>	685	49		Market St. + Fern Alley, ^{Market St. Dr.} also Lots Lots 23, 24 + Part Lot 21, ^{mt. rd.} Car.
11224 " 31-1961	"				Walter H. Gilbert Burial Vault Co., Inc.	685	245		+ Congaree Rd. also Int. part Poplar Lots 1, 2, 3, 4, 5, 6, 7 + 8 Car. Paper 172
12466 Nov. 14-1961	"	Aghalia			John Ratterree	686	289		Needmore Sec. Chish. App. Dr. Lot 6, Frohawk St.
14160 Dec 5-1961	"				Walter H. Modern Warehouse, Inc.	688	7		Pleasantburg Industrial Park 2 Lot Industrial Dr.
14475 " 8-1961	"				Walter H. Harney H. Cole, <i>et al</i>	688	125		Englewood Estate, Gantt St. Lot 86 Cambridge Dr. Sec. A
15432 " 19-1961	"				Walter H. in Trust as Tr., Walter Griffin	688	492		Int. all Real Estate in City + County of Greenville of Estate of J. Preston + Dorcas M. Griffin Decid.
"	"				Walter H. in Trust as Tr., Walker Griffin	688	492		Int. all Real Estate in City + County of Greenville of Estate of J. Preston + Dorcas M. Griffin Decid.
"	"		John	Preston, Jr.	Walker Griffin	688	498		Int. all Real Estate in City + County of Greenville of Estate of J. Preston + Dorcas M. Griffin Decid.
16094 " 28-1961	"				Walter H. Broadus J. Vinson <i>et al</i>	689	216		Englewood Est. Gantt St. Lot 8, Evelyn Dr. Sec. C

DIRECT or GRANTOR Index to Deeds — Greenville County, S. C.

REG. U. S. PAT. OFFICE *Chambers* County Indexes Since 1888
An Identifying Trade Mark

 Open at Proper Tab according to First Letter or Letters of Name and refer to Buff Sub-Index sheet for page reference.

Cott Family Name Index No. 75
Copyright 1949 A-141580

FILE NUMBER DATE OF RECORD	GRANTORS FAMILY NAMES	GIVEN NAMES ABCDEFGHIJ	GIVEN NAMES JKLMNO	GIVEN NAMES PQRSTUVWXYZ	GRANTEES	BOOK	PAGE	No. of Acres	BRIEF DESCRIPTION, LOCATION, ETC. (Not Warranted)
18366 Jan. 24-1962	Goldsmith	d/b/a Pleasantburg Industrial Park		Walter W. et al	Shell Oil Co.	691	93		Industrial Dr. Lease Lot Laurens Rd. +
18367 24-1962	"			it al	Shell Oil Co.	691	100		Assignment of Rent Dixie Farm & Gantt Dr Lot 43 La Mont Lane
18431 25-1962	"			Walter H.	William C. Posey	691	154		Waste Water Service Application for Permits for
20533 Feb. 19-1962	"			Walter H.	Greater Greenville Sewer Dist.	692	457		Part Lot 3, Prop. Carl R. West Travelers Rest, Bates Sp.
22758 Mar. 15-1962	"		Jones E et al		Louise Rochester	694	273		McDaniel ave. Lot 7 cor. Mc Bee ave. + Lease.
22670 15-1962	"		Lillian L et al	co., Inc	John C. Bothran	694	260		Agreement Supplementing Lots + Tracts 1 thru 37 Inc- Restrictions applicable to
23097 19-1962	"	d/b/a Pleasantburg Industrial Park		Walter H.	Shell Oil Co.	694	377		Right of Way line. near Green, Chick Spgs. Sp. Int. Lot, Hillis. Sp. Co. Counties
23820 27-1962	"			Paul S.	North Hampton Acres	695	185		New Perry Rd. Paris Mt. Sp. Lot cor. Old Buncombe. Rd. + North Hampton acres.
23939 28-1962	"			Paul S.	Duke Power Co.	695	199		North Hampton acres. Parcel (Lot 2) Reid School Rd. Line North Hampton Acres Strip - Falcon Dr. + Millbrook
24217 31-1962	"	Akshaha et al			Ozella Smith	695	329		1/2 Int. Lot Lowrey St
26796 Apr. 30-1962	"			S E.	Cornelia Neaton Reeves	697	189		Right of Way Easement
27266 May 4-1962	"			Paul S.	G. Y. Stigler	697	375	1.53	
27669 9-1962	"			Paul S.	Greenville County	697	491		
343 June 29-1962	"			Walter H.	Kenny P. Milliman	701	195		
1373 July 11-1962	"			Vessie	Colonial Pipeline Co.	702	99		

DIRECT or GRANTOR Index to Deeds — Greenville County, S. C.

Cott Family Name Index No. 75
Copyright 1949 A-141580


Open at Proper Tab according to First Letter or Letters of
Name and refer to Buff Sub-Index sheet for page reference.

Made by The Cott Index Company, Columbus, Ohio
Mfg. Cott Patent Index Systems—M

FILE NUMBER	GRANTORS FAMILY NAMES	GIVEN NAMES ABCDEFGH	GIVEN NAMES IJKLMNO	GIVEN NAMES PQRSTUVWXYZ	GRANTEES	BOOK	PAGE	No. of Acres	BRIEF DESCRIPTION, LOCATION, ETC. (Not Warranted)
DATE OF RECORD									
3229 Aug. 1. 1962	Goldsmith		Othello E.		Thornton L. Goldsmith Co.	703	381		Road, Glenn Farms. Part Lot 4, Sec C, Glenn + Western Carolina Railroad
3829 " 7-1962	"			et al Walter H.	Pleasantburg Warehouse	704	49		Lot Industrial Dr. + Charleston Englewood Est. West of also Lot 107, Sec D.
4659 " 16-1962	"			Walter H.	Levis L. Halsey Dist of	704	413		Lots 110+112, Sec Englewood Dr. Waste Water Service Application + Permit for Drive.
5416 " 24-1962	"			et al Walter H.	Greater Mills Sewer	706	232		
8818 Oct. 2. 1962	"			et al Walter H.	Alene Green Parkan	708	66		Lots 2+3, Clairmont
10545 " 19-1962	"			et al Walter H.	B. J. Trammell	709	229		Saw Sausi Lot 25, Harrison St.
13751 Nov. 27-1962	"			et al Paul S.	Sarah S. Goldsmith	711	343		Int. Lot cor. S.E. Hwy. 291 + Keith Drive + Lot S.E. Hwy. 291 + Lot Broadus Ave. City
13750 " 27-1962	"			et al Sarah S.	Paul S. Goldsmith	711	347		Lot Keith Drive, City Int. Lot Lower St. Rd. + Second St. Park Peace
13749 " 27-1962	"			et al Paul S.	Sarah S. Goldsmith	711	316		Int. Lot 21, Blk. Four, Runcombe Lane, Dixie Farms.
16962 Jan. 4-1963	"			et al Walter	M. H. Reid, et al	713	531		Lot 55 + Part Lot 54, Lamont Mountain View area.
16985 " 5-1963	"			et al Paul S.	Robert M. Powell	713	550		Part Lot 12, Sordal Rd. Grantt. Sp.
17102 " 7-1963	"		Drby, et al		County of Greenville	714	14		unnamed street on Road Rolando Hills -
17204 " 8-1963	"			Walter H.	Harry E. Kilby, et al	714	62		Lot 5, Blk. C, Ashland Dr.
17759 " 14-1963	"			Walter H.	Fred Mansour	714	311		Int. Lot - Markley St. + Piney Mountain Rd.
19076 " 28-1963	"			et al Walter H.	Alene L. Parkan	715	251		Lot 1, cor. Clairmont Dr.

DIRECT or GRANTOR Index to Deeds - Greenville County, S. C.

REG. U. S. PAT OFFICE *Chas McClellan* County Indexes Since 1888 An Identifying Trade Mark

 Open at Proper Tab according to First Letter or Letters of Name and refer to Buff Sub-Index sheet for page reference.

Cott Family Name Index No. 75
Copyright 1949 A-141580

FILE NUMBER DATE OF RECORD	GRANTORS FAMILY NAMES	GIVEN NAMES ABCDEFGH	GIVEN NAMES IJKLMNO	GIVEN NAMES PQRSTUWXYZ	GRANTEES	BOOK	PAGE	No. of Acres	BRIEF DESCRIPTION, LOCATION, ETC. (Not Warranted)
1953 6 Jul. 2-1963	Goldsmith	6-3-66	#34502	Cancelled Ollie Barnaworth B.M.C.	Nat'l. Bank The Citizens & Southern	715	432	-	Real Prop. Agreement Industrial Park
21665 " 26-1963	"			et al Walter H.	Jr. Inn Water Dist. Mauldin-Simpsonville -	717	242		Water Lines etc. Pleasantburg Dr. Pleasantburg Industrial Park
22666 Mar. 8-1963	"			et al Walter H.	H. Gordon McCabe, Jr.	718	77		2 Lots Commercial Dr. + Industrial Industrial Dr.
22652 " 8-1963	"			et al Walter H.	Walter S. Griffin	718	109		1/2 Int. Lot Laurens Rd. + Ad. Pleasantburg Industrial Park
22652 " 8-1963	"			et al Walter H.	Walter S. Griffin Inc.	718	110		2/3 Int. Lot N/2 Side Laurens Rd. (Z. S. Hwy. 25)
22657 " 8-1963	"			et al Walter H.	Greenville Industries,	718	111		94/511 th Int. Lot Buncombe second st. Blk. 3 Park Place, also Int.
23908 " 22-1963	"			J. Morgan 6-1-65 #33671 et al	Paul S. Goldsmith Natl. Bank	718	541		Int. Lot 21 cor. Buncombe Rd. +
24171 " 26-1963	"	Clarence		et al 6-1-65 #33671 Ollie Barnaworth B.M.C.	The Citizens + Southern	719	107		Real Property Agreement.
24250 " 26-1963	"	Curlic,		et al 6-1-65 #33671 Ollie Barnaworth B.M.C.	" " "	719	107		
24293 " 26-1963	"			et al Paul S.	Alfred E. Murray	719	118	1.53	Rd. North Hampton acres acres (Lot 2) Reids School Amendment
24378 " 27-1963	"			et al Walter H.	North Hampton acres Comm	719	109		Protective Covenants.
24659 " 29-1963	"			et al Walter H.	Greater Hills Sewer Dist.	719	163		Right of Way.
24821 Apr. 1-1963	"			et al Walter H.	" " "	719	165		" " "
24733 " 1-1968	"			et al Walter H.	" " "	719	242		For State Water Service Application + Permit Paris Mt. Sp.
				S. E.	Cornelia Heaton Reece	719	365		Strip New Ferry Road. Englewood East Santt Sp.
				et al Walter H.	James H. Summey	719	369		Lot 30, Burbank Dr. Sec. A.

DIRECT or GRANTOR Index to Deeds — Greenville County, S. C.

Cott Family Name Index No. 75
Copyright 1949

To locate names, open at SURNAME INITIAL TAB and refer to Buff Sub-Index sheet for page reference.

Made by The Cott Index Company, Columbus, Ohio
Sold by Walker, Evans & Cogswell Co., Charleston, S. C.

FILE NUMBER DATE OF RECORD	GRANTORS FAMILY NAMES	GIVEN NAMES ABCDEFGH	GIVEN NAMES IJKLMNO	GIVEN NAMES PQRSTUWXYZ	GRANTEES	BOOK	PAGE	No. of Acres	BRIEF DESCRIPTION, LOCATION, ETC. (Not Warranted)
25665 Apr. 9-1963	Goldsmith			Dr. et al	et al, as Ins. Walter H. Williams R. Simmons	720	83		(Deed & Consent) Lot West Mc Bee Ave. (Grlington Rd.) Paris Heights
* 30025 May 22-1963	"			Paul A. Jr.	James Charles Watson	723	311		Lot 23, Blk. E. Catalina Dr. Pleasantburg Industrial Park.
31336 Jun. 4-1963	"			et al Walter H.	Walter S. Griffin	724	261		1/4 Int. Lot Commercial Dr.
31298 " 4-1963	"			et al Walter H.	Liberty Life Ins. Co.	724	235		Assignment of Lease.
35 " 26-1963	"			et al Thomas D.	Greenville County (Ins.)	726	55		Right-of-Way, etc.
497 July 1-1963	"			et al Walter H.	Lullwater Syndicate	726	307		Lot Industrial Drive Goldsmith Est. Drills. Austm. of
1478 " 11-1963	"	D. D.			Lee Pinson	727	167		Part Lot 2, Caroline
2556 " 22-1963	"		Mary A +	et al William J.	et al Grills Country Club	728	43		agreement. Englewood Est. South of
4595 Aug 12-1963	"			Walter H.	et al James C. Turner	729	431		Lot 26 Evelyn Dr. Sec. C.
5428 " 19-1963	"			Walter H.	et al. Grady H. Chastain	730	244		Englewood Estates, South of Lot 3, Sec. C. Fairfield Rd.
7136 Sep. 5-1963	"			Roy	Kathleen E. Goldsmith	731	348		Brook Farms, Travelers Rest. Int. Lot 24, Zoler Rd. Meadow
9060 " 24-1963	"			Walter H.	J. B. Hullett et al	732	253		4 Fairfield Rd. Englewood Est. Lot 2, Blk. B. Cor. Englewood Dr.
10020 Oct 3-1963	"			et al Walter H.	Ins. a corp. Modern Warehouses	733	96		Pleasantburg Industrial Park Remand 2 Lots Industrial Dr.
10022 " 3-1963	"			et al Walter H.	" "	733	97		agreement
11461 " 17-1963	"			Walter H.	Henry E. Brown, et al	734	103		Englewood Dr. Sec. B, Englewood Lots 48+49, Buffalo Dr. +
* 29852 May 20-1963	"			et al Walter H.	" "	723	237		Dixie Farms, South of Lot 42 La Mont Lane.

DIRECT or GRANTOR Index to Deeds — Greenville County, S. C.

REG. U. S. PAT. OFFICE *Chas. McCott* County Indexes Since 1888
An Identifying Trade Mark

To locate names, open at SURNAME INITIAL TAB and refer to Buff Sub-Index sheet for page reference.

Cott Family Name Index No. 75
Copyright 1949

FILE NUMBER DATE OF RECORD	GRANTORS FAMILY NAMES	GIVEN NAMES ABCDEFGHIJ	GIVEN NAMES JKLMNO	GIVEN NAMES PQRSTUVWXYZ	GRANTEES	BOOK	PAGE	No. of Acres	BRIEF DESCRIPTION, LOCATION, ETC. (Not Warranted)
12400 Oct. 28. 1963	Goldsmith			et al Walter H.	School Dist. Hills, Co.	734	464		R/ 24 + Inman Alley, W. Miller Lot cor. Southern Railway.
13591 Nov. 7. 1963	"			et al Walter H.	City of Greenville	735	438		Five hydrants + stubouts to Five hydrants + appurtenances in Pleasantburg Industrial Park Tely.
15440 " 26. 1963	"			" " " " Iner Walter H.	Burgin Motors Co.	737	47		Lot - Buncombe St. St. Lane + Camille Ave
19644 Jan. 13. 1964	"	Mary A.	William	et al Paul S.	Donald R. Tomlin Alton R. Cothran	739	561		Lot 13, cor. McPherson
19785 " 14. 1964	"			et al Walter H.	" " "	739	580		Lot 4, U. S. Hwy. 276, Roland Heights, near Bible
19955 " 15. 1964	"			et al Walter H.	Charles H. Miller	740	57		S. Main St. + Int. Party Hall. Lot 4 + Part Lot 3.
20921 " 24. 1964	"			Paul S.	William Harry Balding	740	511		Farms, Bates Sp. Apt. 34, Lorraine Dr. Meadowbrook See N. Englewood Estate.
21849 Feb. 4. 1964	"			Walter H.	W. A. Fore	741	383		Lots 93 + 95, Woodbine Dr. Englewood Est. Sec. A, Bant. 2p.
21898 " 4. 1964	"			Walter H.	Minnie C. Powers	741	384		Lot 65, Englewood Dr.
22664 " 11. 1964	"			Louis, et al Virginia	Ernest Tolbut, et al	742	88	1.50	acres (Lot 6) Bant. Sp. Ave -
23544 " 19. 1964	"			Paul S.	Jamer L. Crasler	742	409		Part Lots 13 + 39, Cammer
23825 " 21. 1964	"	Mary Addison	Joseph, et al	William	Charles Smith Major	742	538		Creek Drive. Lots 4 + 4a, Wash
23868 " 22. 1964	"			et al Wm. Co.	Edward S. Langley	743	2		St. Lot 89, West Decatur

DIRECT or GRANTOR Index to Deeds-Greenville County, S. C.

Open at Proper Tab according to First Letter or Letters of
Name and refer to Buff Sub-Index sheet for page reference.

KEYS PRINTING CO.

FILE NUMBER DATE OF RECORD	GRANTORS FAMILY NAMES	GIVEN NAMES ABCDEFGH	GIVEN NAMES IJKLMNO	GIVEN NAMES PQRSTUVWXYZ	GRANTEES	BOOK	PAGE	No. OF ACRES	BRIEF DESCRIPTION, LOCATION, ETC. (NOT WARRANTED)
25541 Mch. 10-1964	Goldsmith			a Corp. Wm. Co.	Hilton R. Bolton	744	61		Hyde Park Lots 32, 34, 39 & 40-
25539 " 10-1964	"			Paul	Harold Jean Cannon	744	105		Dacusville - Puckins Rd. Bates Tp. Lot 5 c Hwy. 186-
26918 " 23-1964	"			Paul S. Walter H.	John Thomas Merchbanks	745	60		Tract - Paris Mt. Tp.
26993 " 24-1964	"			Wm. Co.	Hilton R. Bolton	745	140		Lot 3, Williams Ave - Englewood Est., North Sp.
27270 " 26-1964	"			Walter H.	James Franklin McElhannon	745	235		Lot 486, Bismarck Dr. Sec. D. Hoodline St., Englewood Est.
33749 May 28-1964	"			Walter H.	Helena L. Mix	749	563		Contract Lots 93 & 95 Holer Rd. Meadowsbrook Farms
3238 July 28-1964	"			Roy M. et al.	Robert J. P. Styles, et al.	754	105		Lots 1, 2, 2a, 3 & 4, Duncan Rd. Bridge Road
11014 Oct 13-1964	"	Francis Louise		Robert Lee	James E. Rochester	759	434		Lot 8, Blk K, Valley Hampton Avenue
14059 Nov. 12-1964	"			Paul S. et al	William R. Ramey	761	367		Lot 24, Falcon Dr. North Pleasantburg Ind. Park
15182 " 24-1964	"			Walter W.	W. Gordon McCabe Jr	762	213		LOT Industrial Dr. Washington Heights
16268 Dec. 7-1964	"			Walter W.	Alberta Hagood, et al	763	57		Lot 13, Sec. A, Washington Loop Dr. Englewood Est. - North Sp.
20496 Jan. 20-1965	"			Walter W.	Roy S. Davis, et al	765	542		Lot 43, Sec. A, Beaumont Dixie Farms, North Sp.
21398 " 29-1965	"			Walter H. et al	Macon H. Jones, et al	766	384		Lot 39 Stevenson Lane Dixie Farms, North Sp.
21569 Feb. 1-1965	"			Walter W.	G. R. Stinnett	766	409		Lot 28, Stevenson Lane Gower Est.
24248 Mar. 1-1965	"			William C.	Construction, Inc.	768	320		Lot 419, Dunbar Rd., Sec. 5

DIRECT or GRANTOR Index to Deeds-Greenville County, S. C.

Open at Proper Tab according to First Letter or Letters of Name and refer to Buff Sub-Index sheet for page reference.

FILE NUMBER DATE OF RECORD	GRANTORS FAMILY NAMES	GIVEN NAMES ABCDEFGHIJ	GIVEN NAMES JKLMNOPQ	GIVEN NAMES RSTUVWXYZ	GRANTEES	BOOK	PAGE	NO. OF ACRES	BRIEF DESCRIPTION, LOCATION, ETC. (NOT WARRANTED)
24379 Mch. 2-1965	Goldsmith			H. et al	Walter City of Greenville	768	359		Release Agreement Deed to Right of Way + A, Englewood, etc.
27773 Apr. 5-1965	"			Halter H.	Catherine M. Moody	770	437		Lot 29, Burbank, Dr., Sec. Rd. Extr. - City
28034 Apr. 8-1965	"			The William C.	John Henry M. Gowen,	770	587		Lot 33, Future East Jarvis ave. - Eagle Park - city.
28675 " 15-1965	"			Thos. G.	C. Elizabeth M. Coy	771	248		Part Lot 43, Blk B, Tindal City
30426 May 3-1965	"			et al Walter W.	John H. Smith	772	357		Lot 126, Mauldin St.
33031 " 26-1965	"			et al Walter W.	City of Greenville, S.C.	774	209		Water lines, mains, etc. Commercial Drive, Pleasantburg Industrial Park
" 1727	"			" " "	" " "	774	209		AVE., Rolando Hills Lots 6 + 7, Blk. A. Vincent
July 14, 1965 5571	"			Walter W.	Michael U. Fazio	777	446		
Sept. 17-1965 9349	"			et al	Church, Trustees	782	584		Lots 249, 250, 251, + 252, East Pine Lake Circle, Conestee, Plat #2.
Sept. 23-1965	"			Walter W.	Laurens Road Baptist	782	584		
" 10132	"			" et al	" " "	782	584		
" 27, 1965	"			Samuel S.	Willis Green	783	205		Lots 27, 28, 29 + 30 Boling Circle
" " "	"			Paul S. et al	" " "	783	205		Boling Circle
10131 " 29, 1965	"			" " "	" " "	783	210		Lots 23, 24, 25 + 26
11325 Oct. 12-1965	"	J. Morgan		et al Walter W.	et al, as Trs., Walter W. Goldsmith,	784	49		Lot, Heyward Rd.
11296 " 12, 1965	"			et al Walter W.	The County of Greenville, S.C.	784	22		Road Prop. of Wm. K. Simmons

DIRECT or GRANTOR Index to Deeds — Greenville County, S. C.

8

Cott Family Name Index No. 75
Copyright, 1949

To locate names, open at SURNAME INITIAL TAB and refer
to Buff Sub-Index sheet for page reference.

Made by The Cott Index Company, Columbus, Ohio
Sold by Walker, Evans & Cogswell Co., Charleston, S. C.

FILE NUMBER	GRANTORS FAMILY NAMES	GIVEN NAMES ABCDEFGH	GIVEN NAMES IJKLMNO	GIVEN NAMES PQRSTUVWXYZ	GRANTEES	BOOK	PAGE	No. of Acres	BRIEF DESCRIPTION, LOCATION, ETC. (Not Warranted)
DATE OF RECORD									
20700 Jan. 13, 1966	Goldsmith			et al Walter W.	Duke Power Co.	790	113		Right of way Pleasantburg Industrial Park
24928 " 17, 1966	"			et al Walter W.	H. B. Schoolfield	790	231		Tracts Commercial Dr. Englewood Est., Gantt Sp.
22372 Feb. 1, 1966	"			Walter W.	Ruth S. Weathers	791	93		Lot 424, Shasta Dr.
23211 " 9, 1966	"			Paul S., Jr. Preston Earl Blackstock		791	446		Hampton Area Lots 27 Falcon Dr., North Sts. also Lot E. North St.
23907 " 16, 1966	"	Elizabeth G. (now Elizabeth		G. McCall William J. Goldsmith		792	70		Lot Cor. East North & Pettigrew
24811 " 25, 1966	"			et al Walter W.	Nell Baker Adams	792	503		Lot Industrial Drive City & Williams Ave.
27236 Mar 23, 1966	"			Wm., Co.	Clifton G. Moody, et al	794	370		Lot 2, Cor. Piedmont Ave. Gantt Sp.
27801 " 28, 1966	"			Walter W.	Pat A. Johnson, et al	794	575		Lot 4, Sec. C., Fairfield Rd.
28800 Apr 6, 1966	"			et al Walter W.	et al, Trs. Walter W. Goldsmith	795	501		Lot - Hayward Rd. North Hampton Area
29289 " 12, 1966	"			Trs. Paul S., as	R. J. Mc Pauley, et al	796	73		Lot 28, Reid's School Rd. Pettigrew St., also E. North St.
29771 " 15, 1966	"			William J.	Century Investors, Inc.	796	288		Lot Cor. East North St. & Hyde Park
30351 " 22, 1966	"			Williams Co.	Henry Bland, Jr.	797	6		Lot 8, Catlin Circle, Sec. 1, A Dr.
32510 May 13, 1966	"			et al Walter W.	Walter S. Griffin	798	246		Int. Strip - Commercial
33548 " 25, 1966	"	Mr. Fannie, et al			Greenville County	799	18		Right of way
36006 June 21, 1966	"			Walter W.	Duke Power Co.	800	532		Right of way For waste water services
36207 " 23, 1966	"			et al Walter W.	Dist Com. Greater Greenville Sewer	800	613		Application and Permits

DIRECT or GRANTOR Index to Deeds — Greenville County, S. C.

REG. U. S. PAT. OFFICE *Chas. McClath* County Indexes Since 1888 An Identifying Trade Mark

To locate names, open at SURNAME INITIAL TAB and refer to Buff Sub-Index sheet for page reference.

Cott Family Name Index No. 75 Copyright 1949

FILE NUMBER	GRANTORS FAMILY NAMES	GIVEN NAMES ABCDEFGH	GIVEN NAMES IJKLMNO	GIVEN NAMES PQRSTUVWXYZ	GRANTEES	BOOK	PAGE	No. of Acres	BRIEF DESCRIPTION, LOCATION, ETC. (Not Warranted)
DATE OF RECORD									
51 June 27-1966	Goldsmith			Walter W.	et al Kenneth Sullivan	801	121		Dr. - Englewood Est. Lot 14, Sec. C, Cherokee
1808 July 15-1966	"			Paul S.	et al Robert Gary McCauley, & Sewer Dist.	802	157		North Hampton Gardens Lot 3, Reids School Rd.
1939 " 18-1966	"		James M.		Paris Mountain Water	802	279		Right of Way.
3089 " 29-1966	"			Walter W.	Jrs. Peoples Natl. Bank	803	43		of Lease Conditional Assignment - Starrdale Manor.
3044 " 29-1966	"	Helen W.		Thomas T.	Jr. Philip G. Hill	802	640		Lot 22, Starrdale Circle,
3249 Aug. 1-1966	"			Walter W.	et al Webster Oil Company	803	197	2.24	acres, Haywood Rd.
3537 " 3-1966	"			Walter W.	et al, Jrs. Walter W. Goldsmith	803	319		Lot - Heyward Road.
3737 " 5-1966	"			Walter W.	et al, Jrs. William J. Goldsmith	803	405		Lot - Heyward Road
4837 " 17-1966	"			Walter W.	Mary W. Taylor	804	242		Lot 44 & 45, Buffalo Dr., Sec. 2, Englewood Est., Gantt Jpl
" " "	"			"	" " "	804	242		
5601 " 26-1966	"			William J.	et al, Jrs. Henry P. Willimon	804	632		Lot Heyward Rd. Main St.
5750 " 26-1966	"			Walter W.	et al Fidelity Co., Inc.	805	61		Lot - East Side South
6145 " 31-1966	"	Audrey S		Sloan E.	et al Mark A. East	805	201		Lot Courtney Circle of Lease.
6634 Sept. 7-1966	"			Walter W.	et al Liberty Life Ins. Co.	805	441		Conditional Assignment
12971 Nov. 21-1966	"			William -	Co., et al Fred S. Curdts, et al	809	452		Title. Conveyance of Equitable
"	"			"	" " "	809	452	5.24	acres, Miller Rd. - Mauldin.

DIRECT or GRANTOR Index to Deeds — Greenville County, S. C.

Cott Family Name Index No. 75
Copyright 1949

To locate names, open at SURNAME INITIAL TAB and refer to Buff Sub-Index sheet for page reference.

Made by The Cott Index Company, Columbus, Ohio
Sold by Walker, Evans & Cogswell Co., Charleston, S. C.

()

FILE NUMBER	GRANTORS FAMILY NAMES	GIVEN NAMES ABCDEFGHIJ	GIVEN NAMES IJKLMNOP	GIVEN NAMES QRSTUVWXYZ	GRANTEES	BOOK	PAGE	No. of Acres	BRIEF DESCRIPTION, LOCATION, ETC. (Not Warranted)
DATE OF RECORD									
13774 Dec 2-1966	Goldsmith				Wm. - Co. L. O. Williams, Jr.	810	154		Lot 24, cor. Catlin Circle, + Future East Paris Rd. Extn. - Hyde Park
" 15938 " 30-1966	"				" " " " " "	810	154		North Hampton Area. Lot 16, Milbrook Circle, Hampton Area
" 18153 Jan 27, 1967	"				Paul L. + W. H. Warren, Jr.	811	349		Lot 16, Milbrook Circle, Hampton Area
" 21359 Mar 7-1967	"				Paul L. + W. H. Warren, Jr. etal	812	511		Hampton Area Hayward Rd.
" 25618 Apr 24, 1967	"				Walter W. Webster Oil Company	815	48		Quit claim: Int. Tract
" 26099 " 27, 1967	"				William - Co. Lewis L. Alexander	818	257		Release from Judgment.
" 26243 " 28-1967	"	Hugh Thomas			W. H. Alford	818	423	50.5	Acres, Howard Rd.
" 26223 " 28, 1967	"				Walter W. Duke Power Co.	818	45-7		Quit Claim Deed. Airport Road
" 26226 " 28-1967	"				Walter W. Greenville County	818	487		Int. 50 ft. roadway Paris Int. Tp.
" 26408 May 2-1967	"				William J. George William Sharpton	818	461		Lot 7, Lake Circle Rd.
" 26641 " 3-1967	"				William - Co. Lewis L. Alexander, Jr.	818	594		Release From Judgment.
" 30506 June 13-1967	"				Wm - Co. John E. Straub	819	44		Lot 90, W. Decatur St.
" 30447 " 13-1967	"				Walter W. Dorothy M. Thompson, etal	821	511		Portion un-numbered tract Transit Dr., Airport Village Farms.
" 30646 " 14, 1967	"	Evelyn M.			Walter W. Dorothy M. Thompson, etal	821	511		Portion un-numbered tract Transit Dr., Airport Village Farms.
					etal Wm. - Co. A. Foster McKissick, etal	821	515		Trust Agreement.
					+ Thomas F. City of Greenville, S. C.	821	400		Agreement Right of Way + Release

DIRECT or GRANTOR Index to Deeds — Greenville County, S. C.

REG. U. S. PAT. OFFICE *Chas. McCall* County Indexes Since 1888
An Identifying Trade Mark

To locate names, open at SURNAME INITIAL TAB and refer to Buff Sub-Index sheet for page reference.

Cott Family Name Index No. 75
Copyright 1949

FILE NUMBER DATE OF RECORD	GRANTORS FAMILY NAMES	GIVEN NAMES ABCDEFGHIJ	GIVEN NAMES JKLMNO	GIVEN NAMES PQRSTUVWXYZ	GRANTEES	BOOK	PAGE	No. of Acres	BRIEF DESCRIPTION, LOCATION, ETC. (Not Warranted)
30644 June 14-1967	Goldsmith			etal Walter W.	Airport Com. Greenville Municipal	821	549		roadway. Int. in 1/2 abandoned
31461 " 22-1967	"			Trs. Walter W.	etal Walter W. Goldsmith	822	471		butler sp. Portions Francis Rd.,
403 " 28-1967	"			etal Walter W.	City of Greenville, S.C.	822	456		Strip, Townes St. & Industrial Dr.
405 " 28-1967	"			etal Walter W.	Wallace H. Cely, etal	822	471		Lot, cor. Commercial Dr.
494 " 29-1967	"			etal Walter W.	John T. Langston, Sr., etal	822	544		Lot, cor. Industrial & Commercial Drives;
"	"			"	" " " "	822	544		Lot Industrial Drive.
876 July 5-1967	"			Trs. Arthur H.	Battery & Electric Co.	826	9		Lot 13, Townes at City, McClellan Rd. Paris & Sp.
1336 " 10-1967	"			etal Paul S.	Charles O'Neal Alexander	823	210		Tract 5 = 2.46 acres
3145 " 27-1967	"			etal Sarah,	W. H. Alford	824	378	50.5	acres, Howard Rd.
3481 " 31-1967	"			etal Walter W.	Town of Mauldin	824	547		Right of Way
5196 Aug. 16-1967	"			etal, Trs. Walter W.	Georgia-Pacific Corp.	826	183		near City. Lot, Haywood Rd.
5208 " 16-1967	"			etal William J.	Edward H. Hambrick	826	267		E. 7th St. Quitclaim - Int. in Strip - 4
5209 " 16-1967	"			Trs. Paul J.	Hammett, W. Pace	826	262		Dr. - North Hampton Acres. Lots 26 & 27, 7th cor. r
5471 " 18-1967	"			etal Walter W.	Henry C. Harding	826	407		Lane, Dixie Farms. Part Lot 54, LaMont r
5605 " 21-1967	"			etal Walter W.	Greenville Municipal Airport	826	447		Assignment Easement. Blountsburg Industrial Park, near Laurens Rd.
"	"			"	" " " "	826	447		

DIRECT or GRANTOR Index to Deeds - Greenville County, S. C.

Open at Proper Tab according to First Letter or Letters of Name and refer to Buff Sub-Index sheet for page reference.

KEYS PRINTING CO.

FILE NUMBER DATE OF RECORD	GRANTORS FAMILY NAMES	GIVEN NAMES ABCDEFGHIJ	GIVEN NAMES KLMNO	GIVEN NAMES PQRSTUVWXYZ	GRANTEES	BOOK	PAGE	No. OF ACRES	BRIEF DESCRIPTION, LOCATION, ETC. (NOT WARRANTED)
5605 Aug. 21, 1967	Galdenmith			et al Walter W.	Comm. Greenville Municipal Airport	826	431		Avigation Easement Pleasantburg Industrial Park near Laurens Rd.
" " 5606 " 21, 1967	"			" et al, Jr. Walter W.	" " "	826	431		" " "
" " " 6298	"			" " "	" " "	826	435		Avigation Easement Pleasantburg Industrial Park, near Laurens Rd.
" 28-1967 6294	"		John P.	et al	Ponce Pinson Johnson	827	77	8.2	acres, Circle Rd. Fletcher Pinson Est.
" 28-1967 6295	"		John P.	et al	Ellen Pinson Butler	827	83	8.1	acres, Circle Rd.
" 28-1967 6292	"		John P.	et al	Claude Moore, et al Jr.	827	86	9.1	acres, Fletcher Pinson Est. Fletcher Pinson Est.
" 28-1967 6294	"		John P.	et al	John Floyd Pinson	827	89	4.9	acres, Circle Rd. Fletcher Pinson Est.
" 28-1967 6293	"		John P.	et al	Arnold Pinson	827	94	9.8	acres, Circle Rd. Fletcher Pinson Est.
" 28-1967 6296	"		John P.	et al	Old Pinson Jenkins	827	95	9.1	acres, Circle Rd. Fletcher Pinson Est.
" 28-1967 6649	"		John P.	et al	Thomas Edward Pinson	827	93	30.9	acres, Circle Rd. Fletcher Pinson Est.
" 31-1967 9541 Sep. 29-1967	"		John P.	et al Jr.	Fletcher Pinson, Jr. of Am.	827	347	19.8	acres, Circle Rd.
" 12-1967 Oct. 6-1967 1038	"			Walter W. Jr.	Prudential Ins. Co.	829	505		Assignment of Lease Industrial Park, Greenville County, S. C.
" 6-1967	"			Walter W. Jr.	Walter W. Barrett Co., Inc.	829	217		Industrial Park, Greenville County, S. C.
" " "	"			Walter W. Jr.	Walter W. Barrett Co., Inc.	829	221		Industrial Park, Greenville County, S. C.
" " "	"			Walter W. Jr.	Walter W. Barrett Co., Inc.	829	221		Industrial Park, Greenville County, S. C.

DIRECT or GRANTOR Index to Deeds - Greenville County, S. C.

Open at Proper Tab according to First Letter or Letters of Name and refer to Buff Sub-Index sheet for page reference.

KEYS PRINTING CO.

FILE NUMBER DATE OF RECORD	GRANTORS FAMILY NAMES	GIVEN NAMES ABCDEFGH	GIVEN NAMES IJKLMNO	GIVEN NAMES PQRSTUVWXYZ	GRANTEES	BOOK	PAGE	No. OF ACRES	BRIEF DESCRIPTION, LOCATION, ETC. (NOT WARRANTED)
15568 Dec. 1-1967	"				Walter W. Duke Power Co. etal	833	592		Right-of-Way
18822 Jan. 10-1968 1968	"				Walter W., Lullwater Syndicate, etal	836	163		Tract-Industrial Tr. Pine Hill Village.
20266 Jan. 30-1968	"	Audrey S.		S. E.	Richard Machen	836	446		Lot 166. West Castle Rd.
20260 Jan. 30-1968	"	Audrey S.		S. E.	Mark A. East, etal	837	47		Lot 19. Courtney Circle.
21434 Feb. 15-1968	"				Walter W. Paul S. Goldsmith, etal	837	559		Corrected Deed - Lot & Court, Rolando Hills. Lot 15, Blk. J. Larry Tr. - Rolando Hills.
21433 Feb. 15-1968	"				Walter W. J. Morgan Goldsmith etal	837	560		Lot 7, 15th. S. Donnell
2451 Mar. 20, 1968	"				William M. Main-st-Park, Inc. etal	838	552		Lots Con. Jones St. & West Park Inc., S. Hampton
25209 Mar. 28-1968	"				Paul S. John D. Littleton etal	840	536		North Hampton Inc. Lot 17. Milbrook Circle,

DIRECT or GRANTOR Index to Deeds - Greenville County, S. C.

Open at Proper Tab according to First Letter or Letters of Name and refer to Buff Sub-Index sheet for page reference.

()

KEYS PRINTING CO.

FILE NUMBER DATE OF RECORD	GRANTORS FAMILY NAMES	GIVEN NAMES ABCDEFGHIJ	GIVEN NAMES KLMNO	GIVEN NAMES PQRSTUVWXYZ	GRANTEES	BOOK	PAGE	No. OF ACRES	BRIEF DESCRIPTION, LOCATION, ETC. (NOT WARRANTED)
26753 Apr. 15-1968	Goldsmith			et al, Jr.	Halter N. Belk Simpson Co.	842	83		Lot West McBee Ave.
28583 May 3-1968	"			The	Church of Hills William-Co. Fourth Presbyterian	843	383		Lot 5 + part Lot 6, cor. East Washington St. + Manly-Boyer Add.
"	"			"	"	843	383		
30244 " 23-1968	"			William-Co.	C. Dan Joyner	844	501		
"	"			"	"	844	501		Lot 67, Sunset Drive, Plech 2, Sunset Hills.
31985 June 10-1968	"			Paul J. Jr.	James P. Durham,	845	645	1.49	
"	"			"	"	845	645		Acre (Lot 35) Millbrook Circle, North Hampton Acre.
"	"			William	James David Nelson	846	577		Richard Hill, Sec. 2 Lot 11 Ridge Springs Cr. City
" 17-1968 32887	"			et al	of Hills Co.	847	62		Part Lot 5, off Boyce Ave
" 21, 1968	"			Sarah S.	Forfeited Land Com.	847	62		
" "	"			et al	"	847	62		
" "	"			et al	"	847	62		
" 1217 July 15, 1968	"			Paul S. Jr.	Cecil B. Stevenson, et al	848	358		North Hampton Acres. Lot 30, Millbrook Circle, Circle, North Hampton Acres
" 1/800 " 26, 1968	"			Paul S. Jr.	Gerald D. Jones	848	616	1.49	Acre (Lot 10) Millbrook Beth St. Mills Mill.
" 4434 Aug. 21, 1968	"			Paul S.	Edna B. Eubanks	850	577		Lot 157, Spring St. + Lot 118,
" 4918 " 27, 1968	"			Wm., Co.	Robert J. Jones, et al	851	138		Lot 2, Hollywood Dr.
" 5061 " 29, 1968	"			Paul S. Jr.	Wm. Simpson	851	151	1.01	North Hampton Acres Acre (Lot 15) Millbrook

DIRECT or GRANTOR Index to Deeds - Greenville County, S. C.

Open at Proper Tab according to First Letter or Letters of Name and refer to Buff Sub-Index sheet for page reference.

FILE NUMBER DATE OF RECORD	GRANTORS FAMILY NAMES	GIVEN NAMES ABCDEFGH	GIVEN NAMES IJKLMNO	GIVEN NAMES PQRSTUVWXYZ	GRANTEES	BOOK	PAGE	No. OF ACRES	BRIEF DESCRIPTION, LOCATION, ETC. (NOT WARRANTED)
5554 Sept. 4, 1968	Goldsmith			Wm. Co.	James A. Brown et al	851	417		Lot 33, 20 bushes on West, Hampton Lane, etc.
76123 " 10, 1968	"			Wm. Co.	Eugene F. Lajouresse, et al	852	36		Part Lot 16, 1/2 acre on E. N. North Hampton Lane.
7934 " 30, 1968	"			Paul S. Jr.	Ronnie J. Deremo	853	204	1.67	Acres (Lot 34, 1/2 acre on Land Co.
8390 Oct. 4, 1968	"			W. Werth et al, Jr.	L. Reeves Tabney, et al	853	434		Lot 6, East North St. Overlook
7745 " 21, 1968	"			Walter H.	Transit Homes, Inc.	804	241		East Butler Sp.
10408 " 19, 1968	"			Walter W.	M. L. Loughlin et al	855	50		Home agreement lot
15022 " 20, 1968	"			Walter W.	Walter W. Goldsmith, et al	838	19		Lot 5, Hampton Lane
15725 Jan. 2, 1969	"			Walter W.	Bessie Evans	859	236		Lot 6, Hardy Alley
14225 " 1, 1961	"			"	"	851	551		Lot 1, Hampton Lane
14225 " " "	"			"	"	851	551		Lot 1, Hampton Lane
14225 " 1, 1961	"			"	"	851	551		Lot 1, Hampton Lane
17570 " 1, 1961	"			"	"	851	555	5.1	Lot 1, Hampton Lane
17570 " 27, 1961	"		J. M. G.	"	"	860	547		Lot 1, Hampton Lane
" " "	"		"	"	"	860	547		Lot 1, Hampton Lane
" " "	"		"	"	"	860	547		Lot 1, Hampton Lane
17570 " 27, 1961	"			"	"	860	547		Lot 1, Hampton Lane

DIRECT or GRANTOR Index to Deeds - Greenville County, S. C.

Open at Proper Tab according to First Letter or Letters of Name and refer to Buff Sub-Index sheet for page reference.

KEYS PRINTING CO.

FILE NUMBER DATE OF RECORD	GRANTORS FAMILY NAMES	GIVEN NAMES ABCDEFGH	GIVEN NAMES IJKLMNO	GIVEN NAMES PQRSTUWXYZ	GRANTEES	BOOK	PAGE	NO. OF ACRES	BRIEF DESCRIPTION, LOCATION, ETC. (NOT WARRANTED)
17536 Jan 24, 1969	Goldsmiths				Paul S. Jr. Josephine S. Singleton	860	570		North Hampton Acres. Lot 37, Milbrook Circle,
19556 Feb. 18, 1969	"				et al, Trs. Walter W., Aramont Properties, Inc.	862	279		Tract Haywood Rd. Butler, Sp. Hampton Acres.
20146 " 25, 1969	"				Paul S., Jr. Charles W. Outry, et al	862	561		Lot 7, Falcon Dr., North, burg Industrial Park.
20281 " 26, 1969	"				et al Walter W., Universal Equip Co., Inc.	862	631		Lot Industrial Dr. Pleasant North Hampton Acres.
20493 " 28, 1969	"				Paul S., Jr. Thurman H. Porter, et al	863	88		Lot 14 (1.39 Acres) Milbrook Circle, Acres, Travelers Rest.
22957 Mar. 27, 1969	"	Floyd M.			Sec. Housing & Urban Dev	864	569		Lot 8, Parisview Dr., Sunny,
23326 Apr. 1, 1969	"				et al Walter W., Claude Cole, Jr., et al	865	181	1 1/2	Acres Haywood Rd. Butler, Sp. + Augusta Road, City.
23635 " 3, 1969	"		Mary Cochran		Southside Baptist Church	865	287		Lot 2, Cor. Augusta Place St.,
24257 " 10, 1969	"				et al Trs. Walter W., Robert H. Yeargin	865	507	6.02	Acre tract, Haywood Rd. Dr. "Airport Village Farms"
24367 " 11, 1969	"				et al Walter W., Billy H. Howard, et al	865	623		Lot 80 + Part Lot 81 A, Timmon, Dr. "Airport Village Farms"
24366 " 11, 1969	"				et al Walter W., " " " "	865	624		Part Lot 80A + All Lot 81, Timmon,
27869 May 21, 1969	"				Wm., Co. Roy Williams, Jr., et al	868	342		Lot 1, Hollywood Drive. Augusta Acres.
30348 June 18, 1969	"				et al Wm., Co. Paul Eugene Taylor, Jr.,	870	242		Lot 208, Jasper Drive, mont Rd. + Chestnut Ridge, Paris Mtn.
2397 July 30, 1969	"		Martha A.		et al Mason A. Goldsmith,	872	598		Lots 30 + 31, Sec. A. Cor. Alta-
35576 Aug 12, 1969	"				Paul S. Gene B. Anderson et al	873	587		Agreement. 17 Linda Lane
4432 " 21, 1969	"				Sloan E. J. Walter Brashier	874	297		Lots Cor. Courtney Circle

DIRECT or GRANTOR Index to Deeds - Greenville County, S. C.

Open at Proper Tab according to First Letter or Letters of Name and refer to Buff Sub-Index sheet for page reference.

KEYS-PRINTING CO.

FILE NUMBER DATE OF RECORD	GRANTORS FAMILY NAMES	GIVEN NAMES ABCDEFGH	GIVEN NAMES IJKLMNO	GIVEN NAMES PQRSTUVWXYZ	GRANTEES	BOOK	PAGE	NO. OF ACRES	BRIEF DESCRIPTION, LOCATION, ETC. (NOT WARRANTED)
4566 Aug. 22, 1967	Goldsmith				Wm. Co. <i>et al</i> David L. O'Sheils	874	358		"Shamrock Acres" Lot 1, Kingwood Dr., Pleasantburg Ind. Pk.
5497 Sept. 3, 1969	"				<i>et al</i> Walter W., Blake P. Garrett, <i>et al</i>	875	116		Int. Lot, Industrial Dr., near "Business Hills".
5641 " 5-19-69	"				Walter W. <i>et al</i>	875	374		Lot 5, Blk. C, Ladsom St. City
7032 " 22, 1969	"	C. H.			Eddie Glenn, <i>et al</i>	876	248		Lot 22, Blk. C, Ladsom St. City
7512 " 26, 1969	"		J. Morgan		Gerald E. Holding	876	464		Lot 2, Parker Ed., near City Augusta, Ga.
7508 " 26, 1969	"			Wm., Co.	<i>et al</i> Michael J. Burroughs,	876	480		Lot 213, Jasper Drive, E. near "Pine".
7737 " 30, 1969	"			L. S.	Robert R. Brown	876	205		Lot 14, Ladsom St. City
8795 Oct. 13, 1969	"				Leon E. J. Walter	877	389		Lot, Country Club. Rolando Hills.
9236 " 17, 1969	"				Walter W. H. E. Hilby Builders, Inc.	877	624		Lot 6, Blk. C, Ashland Dr., Transit Drive
9267 " 17, 1969	"				" <i>et al</i> Jennings Cook, <i>et al</i>	877	631		Lot, Cor. Haywood Rd. & 1
9824 " 24, 1969	"			S. E.	Triple TTT Enterprises	878	210		Lot, South Franklin Rd. Colonial Hills.
9830 " 24, 1969	"			Wm., Co.	Henry Eugene Hawley, <i>et al</i>	878	215		Lot 56, Brighton Lane, in Englewood Est.
10216 " 30, 1969	"				Walter W. Fred L. Thomas	878	411		Lot 59, Overlook Dr., Sec. 2,
11436 Nov. 14, 1969	"	Alfred			Julius B. Aiken	879	362		Lot in Taylors, Chick Spp. Tp. Ave. + Washington Rd.
11618 " 17, 1969	"			<i>et al</i>	Paul S., Laurence Reid	879	403		Lot 37, Blk. D, Cor. Cleverline, Overlook Dr., Englewood Estates.
12248 " 25, 1969	"				Walter W. Fred L. Thomas	880	71		Correction deed, Lot 59, Sec. 2,

DIRECT or GRANTOR Index to Deeds - Greenville County, S. C.

Open at Proper Tab according to First Letter or Letters of Name and refer to Buff Sub-Index sheet for page reference.

KEYS PRINTING CO.

FILE NUMBER DATE OF RECORD	GRANTORS FAMILY NAMES	GIVEN NAMES ABCDEFGH	GIVEN NAMES IJKLMNO	GIVEN NAMES PQRSTUVWXYZ	GRANTEES	BOOK	PAGE	No. OF ACRES	BRIEF DESCRIPTION, LOCATION, ETC. (NOT WARRANTED)
16172 Jan. 19, 1970	Goldsmith				Sloan Co. Cook Jones, et al	883	76		pieces behind lot 10, Linda Lane. Northern 1/2 Lot 11 + small tract & Lot 12, Linda Lane.
16171 Jan. 19, 1970	"				" " Varris S. Newton	883	77		Southern 1/2 Lot 11 + small Lot 66, Blk. D. Pisgah Dr., Paris Heights.
16320 Jan. 21, 1970	"				William Co. Linda B. Tate	883	173		Lots 9, 10, 10-A, 11, 11-A, Part of 12, 60, 61, 62-A, 62, & 63 Airport Village Farms.
16477 Jan. 22, 1970	"				et al Walter W. Eastern Business Farm, Inc.	883	198		
" "	"				" " " " " "	883	198		
17693 Feb. 10, 1970	"				a corp. Wm. Co. Ronald P. Herndon et al	884	189		Augusta Acres. Lot 161, Meadows Ave., Lot 109, Boyd Ave., Hunters Acres, near S.ville. North Hampton Acres
17883 Feb. 12, 1970	Goldsmith	Florence			et al Ellis Williams, Jr.	884	291		
20895 Mar. 25, 1970	"				Paul S. Jr. Edward L. Hamby et al	886	476		Lot 23, Falcon Drive,
21154 " 27, 1970	"				et al Walter W. Marie M. Lellis	886	594		Lots 11, 12 & 13 + 9 acres near Lot 12, Harrison's Bridge Rd.
" "	"				et al Paul S. " " "	886	594		
21774 Apr. 1, 1970	"				et al Walter W. General Electric Supply Co.	887	229		
" "	"				et al Sarah S. " " "	887	227		
22119 Apr. 9, 1970	"				et al Walter W. Roger Mc Kee	887	500		Aves. Piedmont East. Lot 186A, Cor. Green + Churchill
22415 " 14, 1970	"	Fannie			Duke Power Co.	888	39		R/W.
23013 " 21, 1970	"				Paul S. et al Wilbur W. Garner et al	888	279		Lanneau Dr. Highlands. Part Lot 2 E. Faria Rd., Hyde Park.
25831 May 26, 1970	"				Wm. Co. Robert Williams	890	477		Lot 21, Catlin Circle,

DIRECT or GRANTOR Index to Deeds - Greenville County, S. C.

Open at Proper Tab according to First Letter or Letters of Name and refer to Buff Sub-Index sheet for page reference.

KEYS - PRINTING CO.

FILE NUMBER DATE OF RECORD	GRANTORS FAMILY NAMES	GIVEN NAMES ABCDEFGH	GIVEN NAMES IJKLMNO	GIVEN NAMES PQRSTUVWXYZ	GRANTEES	BOOK	PAGE	No. OF ACRES	BRIEF DESCRIPTION, LOCATION, ETC. (NOT WARRANTED)
28568 June 26, 1970	Goldsmith			Sloan E.	Mark A. East, etal	893	104		Paris Mt. Sp. 30-ft. strip boundary line North Hampton Acres
4058 Aug. 19, 1970	"			Paul S., Jr.	Jack O. Warren, etal etal	896	399		lots 10 & 11 Millbrook Circle Englewood Estd.
4213 Aug. 20, 1970	"			Walter W.	Kennell P. Dunham,	896	475		Lot 103 Sec. A, Woodbine Dr. Hyde Park
4259 " 21, 1970	"			Wm. Co.	Maggie Lee Anderson	896	561		Lot 16 Catline Circle, Conestee.
4657 " 25, 1970	"			Walter W. etal	Daisy E. L. Corn	897	72		Int. Lots 25 & 26, Sixth Ave.
4842 Aug. 28, 1970	"			Paul S., etal	Ruke Power Co.	897	251		R/W
5494 Sept. 3, 1970	"			Walter W. etal	John G. Marshall	897	471		Lot 2 Haywood Rd.
8296 Oct. 6, 1970	Goldsmith			Walter W.,	City of Greenville, S.C.	900	12		Water lines, etc. McKisick Dr.
8707 Oct. 12, 1970	"			Wm. Co.	Wayne C. Spencer	900	232		Lot 82 Overbrook Rd , City
10060 Oct. 28, 1970	Goldsmith			Paul S.	Lillie D. Davis, etal	901	338		Lot 61 Lake Cir, St. Mills Mill Dr. Airport Village Farms
12117 Nov. 19, 1970	"			Walter W.	William J. Goldsmith	903	156		Int. 1.67 Acres Transit
13719 Dec. 10, 1970	"			Paul S.	Donna B. Tolley, etal etal	904	294		Lot 3 Neal Circle, North Acres South Sp.
14786 Dec. 23, 1970	"			Wm. Co., Inc.	Johnny William Heath etal	905	139		Lot 128 Patton Dr. Augusta Acres
15133 Dec. 30, 1970	"			Walter W.	John P. Ashmore, Jr.	905	282		Int. in prop.
15305 Jan. 4, 1971	"			Walter W.	Mason A. Goldsmith	905	441		Int. Lots Land Co.
15526 Jan. 6, 1971	"			Wm. Co.	Ernest L. Gilbert etal	905	589		Lot 83 Plot #2 Overbrook

DIRECT or GRANTOR Index to Real Estate Deeds - Greenville County, S. C.

8

Open at Proper Tab according to First Letter or Letters of
Name and refer to Buff Sub-Index sheet for page reference.

()

FILE NUMBER DATE OF RECORD	GRANTORS FAMILY NAMES	GIVEN NAMES ABCDEFGH	GIVEN NAMES IJKLMNO	GIVEN NAMES PQRSTUVWXYZ	GRANTEES	BOOK	PAGE	NO. OF ACRES	BRIEF DESCRIPTION, LOCATION, ETC. (NOT WARRANTED)
17013 Jan. 23, 1971	Goldsmith			Walter W.	William R. Timmons	907	111		+ Transit 100. Int. Lat. Cir. Haywood Rd.
18051 Feb. 4, 1971	"			Paul S., Jr.	Carolyn J. Lister	908	47		Hornpton Acres, Lat 6 Falcon Dr., North
19298 Feb. 19, 1971	Goldsmith		Kathaline	Roy Jr.	W. R. Corporation	909	119		Coleman Hgts Lot 131 + Part Lot 134 W. Dr.
21077 Mar. 11, 1971	"			Walter W. et al	John W. Drvin, et al	910	393		Laurens Rd. + Paine St. City. Corrective deed - Lot between
22081 Mar. 23, 1971	"			Wm. Co.	Judy H. Bishop, et al	911	240		Lot 21 Blk F Mayfair Estd.
22198 Mar. 24, 1971	"	cancelled Aug 11, 1988 - also 1334 Donnie S. Lowndes Deed Bk 1334 RMC of page 651-69		Walter W.	Pelham Executive Plaza	911	287		Restrictions Estd.
23132 Apr. 5, 1971	"			Wm. Co.	Billy Leon Zeigler et al	912	140		Lot 20 Blk. F. Mayfair
23451 Apr. 8, 1971	"			Wm. Co.	Fledonia D. Landreth	912	320		Lot 35 Barwood Cir. Barwood
23611 Apr. 9, 1971	"		KATHLEEN	Roy	ERNESTINE G. WARD	912	370		"MEADOWBROOK FARM" PART LOT 24 TOLER Rd.
23782 Apr. 12, 1971	"			WALTER W.	FURMAN UNIVERSITY	912	483		INT. LOT Haywood Rd.
26301 May 7, 1971	Goldsmith			Wm. Co.	Rebecca C. Martin	914	406		Lot Arcadia Circle
26854 May 12, 1971	"			John D. et al	Thomas F. et al	915	23		Tracts Austin & Fairview Ips.
" " "	"			Sammy J. et al	" " "				
27496 May 18, 1971	"	Evelyn M.		Thomas F.	Marvin Daniel Hudson	915	304	20	Acres Keeler Bridge Rd.
MICROFILMED									
DATE									
(over)									

DIRECT or GRANTOR Index to Real Estate Deeds - Greenville County, S. C.

Open at Proper Tab according to First Letter or Letters of Name and refer to Buff Sub-Index sheet for page reference.

KEYS-PRINTING CO.

FILE NUMBER DATE OF RECORD	GRANTORS FAMILY NAMES	GIVEN NAMES ABCDEFGHIJ	GIVEN NAMES JKLMNO	GIVEN NAMES PQRSTUWXYZ	GRANTEES	BOOK	PAGE	NO. OF ACRES	BRIEF DESCRIPTION, LOCATION, ETC. (NOT WARRANTED)
30506 June 16, 1971	Goldsmith			Paul S. Jr.	Boyd J. Hall	918	162		Cv. North Hampton Acres Lot 21 = 2.10 Acres Millbrook
51674 June 25, 1971	"			Wm., Co.	Duke Power Co.	919	57		R/W
767 July 8, 1971	"			Walter W. Jr.	Clyde J. Jones	919	629	2	Rd. + Old Mill Rd., Austin Sp. Acres = Part Tract B. cor Miller
3023 July 29, 1971	"			Wm., Co.	Joseph E. Gilliam, et al	921	401		Lot 145 "Country Club Ests"
4686 Aug 13, 1971	"			" "	Charles Welch	922	607		"Power Ests" Lot 349 Sec. B. Hiilcreek Rd.
4903 Aug 17, 1971	"			" " Inc	_____	923	73		Monaview Protective Covenants, Country Club Ests.
6764 Sept 2, 1971	"			Wm. Co.	John J. Gilliam	924	508		Part Lot 126 Arcadia Cir., Hills
7146 Sept 7, 1971	"			S. E.	Beatrice Babb Bradley	924	345		Lot Hillside Dr. Hillside
8810 Sept 24, 1971	"			Paul S.	Thomas L. Laury, et al	926	23		Lot Maricao Dr.
8966 Sept 27, 1971	"			Wm. Co.	William S. Ellsworth, et al	926	82		Lot 14 Monaview Subd.
9149 Sept 28, 1971	"			Paul S. Jr.	Cecil B. Stevenson	926	146		North Hampton Acres Subd. Lot 31 Millbrook Cir.
9438 Sept 30, 1971	"			" " "	Thomas Earl Allen	926	379		Contract
11481 Oct 21, 1971	"			Wm. Co.	H + W. Construction Co.	928	78		Lot 17 Monaview Subd.
120x? Oct 21, 1971	"			" "	_____	928	78		Lot 17 Monaview Subd.
12243 Oct 28, 1971	"			Walter W.	Greenville County	928	425		R/W
12246 Oct 27, 1971	"	For Re-Record see Deed 12246		Wm. Co.	August J. Korne	928	580		+15 Lane Ave. 1/10 Lot Lot 13, 14,

DIRECT or GRANTOR Index to Real Estate Deeds -- Greenville County, S. C.

Open at Proper Tab according to First Letter or Letters of Name and refer to Buff Sub-Index sheet for page reference.

KEYS PRINTING CO.

FILE NUMBER DATE OF RECORD	GRANTORS FAMILY NAMES	GIVEN NAMES ABCDEFGH	GIVEN NAMES IJKLMNO	GIVEN NAMES PQRSTUVWXYZ	GRANTEES	BOOK	PAGE	No. of ACRES	BRIEF DESCRIPTION, LOCATION, ETC. (NOT WARRANTED)
12366 Oct. 29, 1971	Hollsmith			Wm. Co	etal Donald E. Blair	928	520		Lot 12 "Monaview"
13473 Nov. 11, 1971	"			" "	etal Allan W. Cheekie	929	468		Lot 15 "Monaview"
14822 Nov. 24, 1971	"			" "	Claudia S. Harbit	930	492		Int. Lots 13, 14 + 15 Lane Ave.
15832 Dec. 8, 1971	"			" "	etal David C. Wright	931	265		Monaview Lot 1 Monaview Pk.
17145 Jan. 24, 1972	"			" "	etal James L. King	932	18		Lot 16 Monaview
18587 Jan. 7, 1972	"			" "	etal Parker W. Chapman	933	240		Lot 21 "Monaview"
19060 Jan. 15, 1972	"			" "	Re-Record Julius P. Roane	933	7		1/10 Int. Lot 13, 14 + 15 Lane Ave.
20513 Jan. 31, 1972	"			John Preston Jr.	etal B. H. and W.	935	88		Spencer Sp. Lot 1 Worley Rd. Child
21572 Feb. 1, 1972	"			J. E. ...	etal ...	136	71	1.02	...
21572 Feb. 1, 1972	"			William ...	etal ...	136	71	1.02	...
21567 Feb. 4, 1972	"			Wm. ...	etal Mary Adkins	446	171	52	Spencer Sp. ...
22452 Feb. 25, 1972	"			...	etal Mary C. Elder	457	116		Public Road ...
27224 Apr. 12, 1972	"			...	etal Paul S. ...	940	41		...
27545 Apr. 14, 1972	"			Wm., Co.	etal ...	441	16		Lot 11 Monaview - Libis.
28325 Apr. 19, 1972	"			" "	etal Robert C. ...	441	25	1	Lot 12 Monaview - S.W.
18426 Jan. 6, 1972	"			" "	etal Harvey C. Watson	441	359		Lot 22 Childers Circle (Monaview)
				" "	Dedication	1	69		Dedication of roads.

DIRECT or GRANTOR Index to Real Estate Deeds -- Greenville County, S. C.

Open at Proper Tab according to First Letter or Letters of Name and refer to Buff Sub-Index sheet for page reference.

KEYS PRINTING CO.

FILE NUMBER DATE OF RECORD	GRANTORS FAMILY NAMES	GIVEN NAMES ABCDEFGH	GIVEN NAMES IJKLMNO	GIVEN NAMES PQRSTUVWXYZ	GRANTEES	BOOK	PAGE	No. OF ACRES	BRIEF DESCRIPTION, LOCATION, ETC. (NOT WARRANTED)
28278 Apr. 19, 1972	Goldsmith			etal Walter A.	Georgia-Pacific Corp.	941	345		Mr. Airport James Village Lot Col. Haywood Rd. + Summit Park
28927 Apr. 25, 1972	"			Wm. Co.	Terry Lee Mayes	942	15		Lot 14 Catter Circle "Hyde"
28974 Apr. 26, 1972	"			etal Walter	Greenville County	942	76		Petition
21185 Apr. 27, 1972	"			etal Walter W.	Greenville County	111	111		Petition
21805 May 4, 1972	"	Edward	etal		Greenville County	912	525		Petition
30073 May 5, 1972	"			Paul S, Jr.	James D. Brown	942	549		Lot 5 Salem Dr. "Marta, Rempton"
32402 May 24, 1972	"			John Preston, Jr.	D. G. + W. E. Inc.	944	614		Batesville Rd. Gutter Sp. Lot Part Tract 4 (10 acres)
33883 June 12, 1972	"			etal Walter W.	City of Greenville	946	109		Water lines etc. Airport Rd. Williamson Rd. Haywood Rd. + McKessick Dr.
"	"			"	" " "	946	109		
34198 June 15, 1972	"			The Co. Williams,	" " "	946	305		Monaview Ct. + Bayne Dr. Water Lines, etc. Wildrose Lane, Childress Cir., Crane Ave., Oak- dale St., Rainbow Ct., Rainbow Dr.
"	"			"	" " "	946	305		Alexa Farms
35297 June 26, 1972	"	Fred			Rosalie B. Harris	947	141		Part Lots 11 + 12 BLK A.
35547 June 28, 1972	"			etal Walter W.	B. J. M. Corporation	947	299		Lot Shuxton Br. Rd. "Monaview"
1080 July 12, 1972	"			Wm. Co.	William Don Hudson	948	540		Lot 13 Crane Ave.
2821 July 28, 1972	"		Addison (and. + Ex. + Sr.) Mary		C. Evans Putnam	950	324		"Quail Hill Ests" Butler Sp. Lot 30 Quail Hill Dr.
3980 Aug 9, 1972	"			The Co. Williams,	Bobby Joe Jones	951	383		"Monaview" near Bera Lot 23 Childress Cir.

DIRECT or GRANTOR Index to Real Estate Deeds -- Greenville County, S. C.

Open at Proper Tab according to First Letter or Letters of Name and refer to Buff Sub-Index sheet for page reference.

KEYS PRINTING CO., GREENVILLE, S. C.

FILE NUMBER DATE OF RECORD	GRANTORS FAMILY NAMES	GIVEN NAMES ABCDEFGH	GIVEN NAMES IJKLMNO	GIVEN NAMES PQRSTUVWXYZ	GRANTEES	BOOK	PAGE	No. OF ACRES	BRIEF DESCRIPTION, LOCATION, ETC. (NOT WARRANTED)
3981 Aug 9, 1972	Geldsmith			The Co. William,	Bobby Joe Jones	951	382		"Monarview" near Berea Lot 24 Childress Circle
4114 Aug 10, 1972	"			W, et al Walter	Perry Burton	951	388		Tract C = 41.25 Acres Dist Rd. near Rd. 55 (Deely Ferry Rd.) + reserving R/W for Rd. Rd. "Holly Gap" Mauldin
"	"			"	"	951	388		
5077 Aug 18, 1972	"			The Co. Inc. William	Julia D. Hammar	952	353		
5270 Aug 21, 1972	"		Miss R. Julia, et al		Henry L. Makins	952	433	1	Acres "Henry Makin Prop" Monarview Subd.
5494 Aug. 23, 1972	"			The Co. William,	Henry M. Robbins	952	616		Lot 20 Childress Circle, Transit Drive.
5743 Aug. 24, 1972	"			et al Walter W.	Haywood Road	952	654		Lot on Road R/W for
7326 Sept 8, 1972	"	George W. Jr. et al			David S. Boyd, Jr. et al	954	473		Lot 49 Rallingeen Rd "Wellington Green"
"	"	Emily J. et al			" " "	954	473		
7541 Sept. 11, 1972	"			et al Walter W.,	Haywood Road Properties Inc.	954	578	36	Acres Haywood Rd.
791 Sept. 15, 1972	"			" "	Greenville County Sewer Authority	955	239		R/W
"	"			" "	" " "	955	235		R/W
"	"			" "	" " "	955	237		R/W
"	"			" "	" " "	955	241		R/W
"	"			" "	" " "	955	243		R/W
8539 Sept. 20, 1972	"			The Co. The William	Bobby Joe Jones	955	499		Also subj. 10 ft. easement Lot 25 Childress Circle "Monarview"

DIRECT or GRANTOR Index to Real Estate Deeds - Greenville County, S. C.

Open at Proper Tab according to First Letter or Letters of Name and refer to Buff Sub-Index sheet for page reference.

KEYS PRINTING CO., GREENVILLE, S. C.

FILE NUMBER DATE OF RECORD	GRANTORS FAMILY NAMES	GIVEN NAMES ABCDEFGH	GIVEN NAMES IJKLMNO	GIVEN NAMES PQRSTUVWXYZ	GRANTEES	BOOK	PAGE	NO. OF ACRES	BRIEF DESCRIPTION, LOCATION, ETC. (NOT WARRANTED)
10866 Oct. 10, 1972	Holdsmiths			Wm. Co.	Parber Chapman, et al	957	420		Lot 34 "Monaview"
11400 Oct 16, 1972	"			" "	David A. Larsen et al	958	26		Lot 7, part Lot 6, "Monaview" Civ. North Hampton Acres
12407 Oct 25, 1972	"			Paul S. Jr.	Jerry Fullbright	958	563		Lot 19 = 1.49 Acres Millbrook
12819 Oct. 30, 1972	"			Wm. Co.	Bobby L. Poore, et al	959	111		Lot 9 "Monaview" Subd.
12812 Oct. 30, 1972	"			Wm. Co.	Fred B. Beiers, et al	959	114		Lot 6 Rainbow Dr., Monaview
*12814 Oct. 30, 1972	"			Wm. Co.	" " " " "	959	113		Lot 32 Rainbow Ct. "Monaview" Sec. D. "Englewood Ests"
12952 Oct 31, 1972	"			Walter W. et al	Greenville County Sewer Authority	959	259		Lot 474-C Burmaster Dr.,
14092 Nov. 10, 1972	"			Walter et al	" " "	960	151		R/W.
"	"			Walter et al	" " "	960	153		R/W
15567 Nov. 27, 1972	"			Wm., Co.	Ronald H. Eastman, et al	961	316		Lot 35 Monaview Subd. Rd. "Karatena"
17092 Dec. 12, 1972	"	Hawkins m.	Marion A.		John P. Paulson, et al	962	569		Lot 19 part lots 18 + 20 B. - Friend
20624 Jan 22, 1973	"			Walter W. Jr.	City of Mauldin	965	371		R/W
"	"			" "	" " "	965	373		R/W
21420 Jan 30, 1973	"			Wm., Co.	Gary A. Pindroh et al	966	170		Monaview Lot 33 Rainbow Ct.
22207 Feb. 7, 1973	"			Wm., Co.	Paul A. Lawson, et al	966	649		Holly Spgs. Mauldin Lot 108 Brook Bend Rd.
22436 Feb 8, 1973	"			" "	Fred B. Beiers et al	967	57		Monaview Lot 4 Rainbow Dr.

DIRECT or GRANTOR Index to Real Estate Deeds -- Greenville County, S. C.

Open at Proper Tab according to First Letter or Letters of Name and refer to Buff Sub-Index sheet for page reference.

KEYS PRINTING CO., GREENVILLE, S. C.

FILE NUMBER DATE OF RECORD	GRANTORS FAMILY NAMES	GIVEN NAMES ABCDEFGHIJ	GIVEN NAMES JKLMNO	GIVEN NAMES PQRSTUVWXYZ	GRANTEES	BOOK	PAGE	No. OF ACRES	BRIEF DESCRIPTION, LOCATION, ETC. (NOT WARRANTED)
83537 May 23, 1973	Holdsworth			Jr. et al Walter W.	City of Greenville	975	224		R/W (13-2-284)
34555 May 31, 1973	"			et al Walter W.	Chips, Inc.	975	750		Part Haywood Rd near City "Airport Village Farms"
35214 June 6, 1973	"			et al Walter W.	Billy H. Howard, et al	976	189		Part lot 4 Old Airport Rd. "Airport Village Farms"
"	"			et al " "	" " " "	976	225		Part lot 3-A Old Airport Rd. "Monaire"
36176 June 14, 1973	"			et al Wm Co	Fred B. Beiers, et al	976	776		lot 29 Monaire Court
37427 June 26, 1973	"			et al Walter W.	_____	977	577		Restrictions Haywood Rd. "Monaire"
37435 June 26, 1973	"			et al Wm Co	Fred B. Beiers, et al	977	654		lot 31 Monaire Court
259 July 3, 1973	"		Michael	Sylvia S.	S.C. Nat'l BK.	978	313		Real prop. Agree North Hampton Gues.
400 July 5, 1973	"			Paul S. TR	Allen A. Tannis, Jr. Fire Ins	978	366		lot 29 = (1.11 acs) Millbrook Circle
1014 July 11, 1973	"		Julius M.		Hartt Sewer Police	978	701		R/W (2.4-2-4.2) Fairview TP.
2279 July 23, 1973	"			et al Walter W.	Perry E. Burton Fire Dist.	979	555	21.72	acs Neely Ferry Rd.,
264 July 25, 1973	"		Julius M.	et al	Hartt Sewer Police & Inc. et al	980	23		R/W (2.4-2-4) Airport Rd.
2630 July 26, 1973	"			et al Walter W.	Investment Properties,	980	44		lot, Haywood Rd. near Townes St. here Part
3040 July 30, 1973	"			Walter W. et al	James Morgan Holdsworth	980	272		lot lot Townes & Elford Sts also lot Fairview TP.
3645 Aug 3, 1973	"			Walter W.	Parson W. Chapman	980	772		lot Neely Ferry Rd.,
4064 Aug 8, 1973	"		Julia M.	et al	Hartt Sewer Police & Fire	Re. Road 981	335		R/W (2.4-2-4)

DIRECT or GRANTOR Index to Real Estate Deeds -- Greenville County, S. C.

Open at Proper Tab according to First Letter or Letters of Name and refer to Buff Sub-Index sheet for page reference.

KEYS PRINTING CO., GREENVILLE, S. C.

FILE NUMBER	GRANTORS FAMILY NAMES	GIVEN NAMES ABCDEFGH	GIVEN NAMES IJKLMNO	GIVEN NAMES PQRSTUWXYZ	GRANTEES	BOOK	PAGE	No. OF ACRES	BRIEF DESCRIPTION, LOCATION, ETC. (NOT WARRANTED)
DATE OF RECORD									
5571									
Aug. 23, 1973	Baldamith				Paul S. Evelyn Johnson	982	289		lot 22 "Pecan Terrace"
5594	"				Wm. Co. Jerry J. Lane, et al	982	314		"Long Point Acres"
Aug. 23, 1973	"				William				lot 17 Delta Dr.
5796	"				W. et al A'ville County	982	431		Pettion
Aug. 24, 1973	"				W. et al				21 & 22 Rolando Hills - Christian Deed
6851	"				Walter W. Anne S. Jones	983	286		lot 13 Vincent Ave, also lots
Sept. 5, 1973	"				et al Detroit				also soft account for ingress & egress
8027	"				Walter W. TR A'ville County Deeds	984	303		lot Hayward Dr, Butler Tp
Sept. 18, 1973	"				W. et al				circle, with Hampton acres
10214	"				Paul S. Charles A. Culbertson	985	827	4.16	acres = lots 12 & 13, Millbrook
Oct. 11, 1973	"				Wm. Co. Samuel S. Fowler	986	203		Circle, North Hampton Acres.
10584	"				William				lot 26 = 1.23 acs. Millbrook
Oct. 16, 1973	"				TR. W. E. Shaw, Jr.	986	208		North Hampton Acres
10552	"				Paul S. W. E. Shaw, Jr.				lot 4 Rondo School Rd.,
Oct. 16, 1973	"				et al				
11259	"				Julius M. Hamt Lane, Police & Fire	986	663		RLW (2.4-2-4)
Oct. 23, 1973	"	MIKIA Bois			D. Edwards Sanitation & Sewer Dist				
14614	"				lots D. Edwards, et al Marietta Water, Fire	989	527		RLW (505.3-1-9.3)
Dec. 4, 1973	"				lots D. Edwards, et al				Ac. A Paris pt.
14804	"				James M. William M. Stokes	990	100		lot, Chestnut Ridge (Thompson
Dec. 6, 1973	"				James M.				Bates Tp.
15145	"	Michael							
Dec. 12, 1973	"	Daniel			Dyleris Sue Baldamith	990	409		lots 26 & 27 Bonwell Dr.,
17404	"								
Jan. 10, 1974	"				Wm. Co. Fred B. Bowers, et al	992	09		lot 2 Rainbow Dr., "Monarch"
18032	"								
Jan. 17, 1974	"	Adelen W. et			Thomas T. Margaret K. Balding	992	377	2.95	Ac. Langley Rd., O'Neal Tp.
18031	"	" "			" "				
Jan. 17, 1974	"	" "			" "				
19472	"				Dary Styler, et al	992	378	4.36	Ac. Langley Rd., O'Neal Tp
Feb. 5, 1974	"				Wm. Co. Fred B. Bowers, et al	993	336		Monarch Sub.
									lot 3 Rainbow Dr.,

DIRECT or GRANTOR Index to Real Estate Deeds -- Greenville County, S. C.

8
()

Open at Proper Tab according to First Letter or Letters of
Name and refer to Buff Sub-Index sheet for page reference.

KEYS PRINTING CO., GREENVILLE, S. C.

FILE NUMBER DATE OF RECORD	GRANTORS FAMILY NAMES	GIVEN NAMES ABCDEFGH	GIVEN NAMES IJKLMNO	GIVEN NAMES PQRSTUVWXYZ	GRANTEES	BOOK	PAGE	No. OF ACRES	BRIEF DESCRIPTION, LOCATION, ETC. (NOT WARRANTED)
1973a									
Feb. 8, 1974 20549	Aldamith				Walter W. ^{etal} James Morgan Aldamith	993	524		10+13 Blk. A; + Bond Vincent Ave. "Rolando Hill" Lots 8, 9, 17 + 18 Blk. D; Lots 9, 15 + 16 Blk. C; Lots 9, "Love Gate" Tr. Rest
Feb. 19, 1974 20578	"				William J. M. Johnson	994	37		lots 60, 61, 62 + 63 Love St
Feb. 19, 1974 21561	"				S.E. Moe Duke Power Co.	994	82		R/W
Mar. 1, 1974 23667	"				Walter ^{etal} Hartt James Patient + Son	994	565		R/W (404 - 8-11) near Conestee
Mar. 25, 1974 28678	"			Mason A. ^{etal}	Jerry B. Fowler, etal	995	796		lots 75, 76 + 77 Seventh St.
May 13, 1974 29599	"				Trustee Walter W.	998	799		9 Tracts
May 22, 1974 31006	"			etal Mason A.	Harold Ottwood	999	414		"Pine Forest" Conestee lots 242 + 243 E. Pine Lake Circle W. side Jedwood Dr. City
June 4, 1974 32254	"				Walter W. Sam F. Lloyd etal	1000	437		Int. Strip E. side Overbrook Rd. +
June 18, 1974 "	"				Ralph L. etal Thomas E. Childress etal	1001	423	30.6	acres Enore River, Bates Tp. Less
" "	"				Paul J. etal " " " "	1001	423		1.9 acres
June 18, 1974 32406	"				Ralph etal Evelene M. Huffman	1001	460	1.9	acres near Duncan Rd. + Helms Crossing Rd.
" "	"				Paul J. etal " " "	1001	460		
June 24, 1974 990	"			Mason A. etal	Jane F. Gillispie of Mod	1001	703		lot 239 Mauldin Rd. Conestee Block 11 Conestee
July 10, 1974 970	"			Mason A. etal	Trustees of Conestee Assembly	1002	710		lots 166, 167 + 168 Second St.
July 10, 1974 8749	"			Mason A. etal	Wm. H. Sullivan etal Sewer Authority	1002	719		lot 164 Conestee
Oct. 2, 1974	"				Walter W. Western Carolina Regional	1007	675		R/W (258-2-5)

DIRECT or GRANTOR Index to Real Estate Deeds -- Greenville County, S. C.

Open at Proper Tab according to First Letter or Letters of Name and refer to Buff Sub-Index sheet for page reference.

KEYS PRINTING CO., GREENVILLE, S. C.

FILE NUMBER DATE OF RECORD	GRANTORS FAMILY NAMES	GIVEN NAMES ABCDEFGHIJ	GIVEN NAMES KLMNO	GIVEN NAMES PQRSTUVWXYZ	GRANTEES	BOOK	PAGE	No. OF ACRES	BRIEF DESCRIPTION, LOCATION, ETC. (NOT WARRANTED)
10170 Oct. 18, 1974	Goldsmith				Sylvia Sue Hale Enterprises, Inc.	1008	813		Bates Sp. lots 26 ¹ / ₂ , 27 Boswell Dr. Dr. Extra
10319 Oct. 21, 1974	"				Paul S. John W. Griffins ^{etal.} as sh.	1008	818		lot 7 Pinehurst Dr., Pinehurst
12198 Nov. 12, 1974	"			Mason A, ^{etal.}	Duke Power Co.	1010	132		R/W
12911 Nov. 20, 1974	"	Helen W.	&	Thomas J. ^{Jr.}	Greenville County, S.C.	1010	628	145	Acc. Solar Dr.
15326 Dec. 23, 1974	"			Walter W. ^{etal.}	City of Greenville	1012	164		Maintain Sewer Line
15331 Dec. 23, 1974	"			Walter W. ^{as. Inc., etal.}	Western Carolina Regional Sewer Authority	1012	195		R/W (258-2-55)
					MICROFILMED				

