


INDIRECT or GRANTEE Index to Deeds — Greenville County, S. C.

REG. U. S. PAT. OFFICE *Chas. McCott* County Indexes Since 1888 An Identifying Trade Mark

 Open at Proper Tab according to First Letter or Letters of Name and refer to Buff Sub-Index sheet for page reference.

COTT FAMILY NAME INDEX No. 75 © 1949
MADE BY THE COTT INDEX COMPANY, COLUMBUS, OHIO
SOLD BY WALKER, EVANS & COGSWELL CO., CHARLESTON, S.C.

(A)

FILE NUMBER DATE OF RECORD	GRANTEES FAMILY NAMES	GIVEN NAMES ABCDEFGHIJ	GIVEN NAMES JKLMNO	GIVEN NAMES PQRSTUVWXYZ	GRANTORS	BOOK	PAGE	No. of Acres	BRIEF DESCRIPTION, LOCATION, ETC. (Not Warranted)
16046 Jan 6, 1975	Wood	E. IV Charles	+	A. Victoria	Byron J. Eddy, et al.	1012	660		2 of "Green Ests." Lot 78 Henderson Rd. Sec. Oaklawn Tp.
16154 Jan 7, 1975	"				T. Prado Garry L. Phillips	1012	735		Part lot 111 Woodville Ave
16490 Jan 10, 1975	"	Bertha	+	Northam, et al. Rosemary	Yellow Freight Systems et al.	1013	42	}	Memorandum of Agree. R/W Easement
"	"			Waver	"	1013	42		
17049 Jan 20, 1975	Woods				Sharon E. Peila W. Chastano	1013	314	3.056	Northlin. Tp Acres. U. S. Hwy. 25
19425 Feb 20, 1975	Wood		May Jessie		Henry T. Wood	1014	838	3.0	Acres near Pelham Butler Tp.
19797 Feb 25, 1975	"		Edward John		Sec. of Housing + Urban Dev.	1014	973		"S. Forest Ests" Lot 147 Pinefield Dr. Yilling House S.W. 1/4 Sec. 5
22677 Apr 2, 1975	"			Shelma	Sec. of Housing + Urban Dev.	1016	231		Lot 39 First Ave. Sec. 5 Poinsett Plant
22677 Apr 2, 1975	"			Shelma	Sec. of Housing + Urban Dev.	1016	233		Lot 74 Cain St. Albany Mills Plant Albany Mills
22677 Apr 2, 1975	"			Shelma	Sec. of Housing + Urban Dev.	1016	235		Lot 23 Willard St. Poinsett Ests.
25717 May 6, 1975	"	Floyd Lee			Floyd Wood, et al.	1017	851		Lot 36 Apollo Ave "Leewood "Mt. Vernon Ests" Green
26192 May 12, 1975	"		C. Nancy	ms B. William	Bob Maxwell, BDDs. et al. Co., et al.	1018	77		Lot 85 Parkhill Ct Part Sec. 5 "Hill Ests" Butler Tp
28391 Jun 3, 1975	"		John B.		Southern Sprinkler	1019	221		Lot 17 Quail Hill Dr "Quail near Hillborn business 1/4 Sec. 111 Area. Sabbtown Rd. Tp.
28511 Jun 4, 1975	Woods	A. et al. Eleana			C. D. Armstrong, Jr.	1019	283		Lot 111 Area. Sabbtown Rd. Tp.
28588 Jun 4, 1975	Wood			as TR., et al. Ruth B.	Samuel Marshall Beattie, Jr.	1019	327		Lot 1, 507 3/4 Area. Cleveland Sector 7 "Botany Woods"
28596 Jun 4, 1975	Woods		Joe L.		John C. Surmen	1019	345		Lot 342 Cherokee Dr

INDIRECT or GRANTEE Index to Deeds — Greenville County, S. C.

(A) REG. U. S. PAT. OFFICE *Chas. M. Cott* County Indexes Since 1888 An Identifying Trade Mark

Open at Proper Tab according to First Letter or Letters of Name and refer to Buff Sub-Index sheet for page reference.

COTT FAMILY NAME INDEX No. 75 © 1949
MADE BY THE COTT INDEX COMPANY, COLUMBUS, OHIO
SOLD BY WALKER, EVANS & COGSWELL CO., CHARLESTON, S. C.

FILE NUMBER DATE OF RECORD	GRANTEES FAMILY NAMES	GIVEN NAMES ABCDEFGHIJ	GIVEN NAMES JKLMNO	GIVEN NAMES PQRSTUVWXYZ	GRANTORS	BOOK	PAGE	No. of Acres	BRIEF DESCRIPTION, LOCATION, ETC. (Not Warranted)
29468 June 13, 1975	Woods			S. et al Truman C.	Ralph E. Hughes, et al	1019	807	51.22	acs. + 2.95 acs., Dublin Tp
"	"			Jr. et al Truman C.	" " " "	1019	807		
29761 June 17, 1975	Wood	Billy			John A. Lunn	1017	172		
30402 June 24, 1975	"			Wiley D.	Richard D. Linn	1023	221		
30452 July 1, 1975	"			Thomas	David Wood	1023	243		
30462 July 1, 1975	"			P. C.	Tommy Wood	1023	221		
30949 June 30, 1975	Wood			Guarita	Robert A. Minnich et al.	1020	510		Lot 100 Mary Ferry Rd Dec. 6-11
July 1, 1975	Wood	Jordan E.			P. Bradley Marsh, et al.	1020	620		Lot 10-35 Whippoorwill Shepherd Trust
July 2, 1975	"			Judith A	Benjamin T. Burns et al.	1020	675		Lot 5 Village Ave
July 10, 1975	"			William	J. Leo Cooper	1021	42	.410	Lot 141 Village Ave
July 21, 1975	"			H. J.	William H. Harrison	1021	922	0.68	Acc. Foster Cir.
Aug 1, 1975	"			Jordan W. et al.	Southland Properties, et al.	1022	169		Lot 132 Wammette Rd
"	"			Martha P. et al.	" "	1022	169		
5345 Aug 28, 1975	"	Joe, Jr. et al.			First Fed. S. & S. Loan	1023	301		Lot 60 Cr. Edwards Mill Rd + E. Indian Trail
"	"	Spetcher et al.			" "	1023	301		"Seven Oaks" near Palham Baylen Tp.
6456 Sept 9, 1975	"	Earnest			David Wood	1023	871		Tract 2 = 2.07 acs.

INDIRECT or GRANTEE Index to Deeds — Greenville County, S. C.

REG. U. S. PAT. OFFICE *Chas. McCott* County Indexes Since 1888 An Identifying Trade Mark

Open at Proper Tab according to First Letter or Letters of Name and refer to Buff Sub-Index sheet for page reference.

COTT FAMILY NAME INDEX No. 75 © 1949
MADE BY THE COTT INDEX COMPANY, COLUMBUS, OHIO
SOLD BY WALKER, EVANS & COGSWELL CO., CHARLESTON, S.C.

(8)

FILE NUMBER	DATE OF RECORD	GRANTEES FAMILY NAMES	GIVEN NAMES ABCDEFGHIJ	GIVEN NAMES KLMNO	GIVEN NAMES PQRSTUVWXYZ	GRANTORS	BOOK	PAGE	No. of Acres	BRIEF DESCRIPTION, LOCATION, ETC. (Not Warranted)
	7298									
	Sept 17, 1975	Wood				Thelma E. City of Greenville	1024	339		Quit claim, cont. strip
	7801	"								Butler Tp. near Pelham
	Sept 23, 1975	"		Leroy		David Wood	1024	614		Tract 2 = 2.35 Acs. Rock Creek
	10224	Woods	Ann G.			Joe P. Woods	1025	891	22	Austin Tp, D'ville
	Oct. 16, 1975									Acs. Billy Garrett Rd.,
	11069	WOOD		Fanny		Oris Sylvester Blain	1026	306		Warren St.
	Oct 24, 1975									lot 8 cor. Stewart St. +
	11231	"								
	Oct. 23, 1975	"				Wm. M. Bruce	1026	406		
	11524	"								
	Oct. 30, 1975	"				Tracy Bruce Tracy D. Wood	1026	541	3.19	Tracy Bruce Wood
	12053	"								Acs. Hugo Dr. prop.
	Nov. 5, 1975	"				Thelma J. Joe J. Langley	1026	832		Pinsett Plant
	12110	"								Lot 100 (104 Bates St.) Alley Mills
	12110	"								
	16552	"								
	Dec. 29, 1975	"	Carol M.			William A. Jack E. Shaw Blades, Inc.	1029	424		"Kingsgate"
	17118	"								lot 52 Dorington Dr.
	Jan 5, 1976	"		Harold		Joseph C. Finley	1029	788		Summit Park
	17893			Michael						lot 104 Mary St.
	Jan. 14, 1976	Woods		John H.		Osby Wood, et al.	1030	135	55.4	Rd., Duxendon Tp
	18166									Acs. also 8.8 Acs. Duxendon
	Jan. 16, 1976	Wood	Carol B.	James		Leabelle M. Robinson	1030	307		"Forest Hgts."
	18542	"								pt. lots C + D, E. Jarvis Rd
	Jan. 22, 1976	"								
	20155	"								
	Feb. 9, 1976	"		Donald K	etal.	Montgomery, Inc.	1031	362		lot 5
	20158	"			etal.					
	Feb. 9, 1976	"		Marcie		Clarence E. Atkins	1031	371		Sw. Moon Highland Tp.
	21284	"								lot tract 5 = 12.10 Acs. Est.
	Feb. 23, 1976	"	Gordon	E. + Miriam		Cummingham + Summers	1031	968		Harry Prop. Regime
										Unit 102 Duxendon

INDIRECT or GRANTEE Index to Deeds — Greenville County, S. C.

(B) REG. U. S. PAT. OFFICE *Chas McCott* County Indexes Since 1888 An Identifying Trade Mark

Open at Proper Tab according to First Letter or Letters of Name and refer to Buff Sub-Index sheet for page reference.

COTT FAMILY NAME INDEX No. 75 © 1949
MADE BY THE COTT INDEX COMPANY, COLUMBUS, OHIO
SOLD BY WALKER, EVANS & COGSWELL CO., CHARLESTON, S.C.

FILE NUMBER DATE OF RECORD	GRANTEES FAMILY NAMES	GIVEN NAMES ABCDEFGH	GIVEN NAMES IJKLMNO	GIVEN NAMES PQRSTUVWXYZ	GRANTORS	BOOK	PAGE	No. of Acres	BRIEF DESCRIPTION, LOCATION, ETC. (Not Warranted)
22637 Mar. 8, 1974	Woods			<i>etal.</i> James R.	<i>etal.</i> Dylan W. Johns	1032	689	}	Lots 27, 28 + 29 Co. Brookwood Dr. + Laguna Ct. Blk D "Stone Ends"
"	"			<i>etal.</i> Kathy T.	" "	1032	689		
24225 Mar. 24, 1974	Wood	Edward			David Wood	1033	577	1	Pelham Jesse Butler Tp. near
24226 Mar. 24, 1974	"	Edward			David Wood <i>etal.</i>	1033	578	3	Jess. Butler Tp.
25303 April 2, 1976	"			John W. Jr.	Ray N. Stovall, <i>etal.</i>	1034	81		Land, sec 15 "Bell Long Acres" Lot 12 = 2.01 acres Green leaf
25976 Apr. 9, 1974	"			Margaret	Linda N. Weather <i>etal.</i>	1034	751		"Pass. Area R. Downway" Dist. Lot 12 Bille
28931 Nov. 11, 1974	Wood	William		William	Bill Corporation	1034	171		Lot 17 - 1st time I Lot 17 - 2nd time I
28979 Nov. 11, 1974	Wood	Camel			Mary Bessie Case,	1036	+		Green leaf - 101.61 ac. 4 th Co. Sec. 15.61 ac. 1st time I
30259 May 24, 1976	Wood	Camel			William C. Cable, Jr.	1036	75		Green leaf - 28 ac. c
"	"			Irene M.	Carl Eugene M. Call, <i>etal.</i>	1036	754	}	Dist. 7.16 ac. to Mason Bridge - Pelham Rd, also 282 ac. Bennett's Bridge & Butler sp
"	"			"	" " " "	1036	754		
33049 May 26, 1974	"	Allen Chester + Judith			Deven Woodland Is. a pct.	1036	155		Lot 10 purchased Dec III
33113 Mar. 25, 1974	"			T. P.	Connie Lee Cochran <i>etal.</i>	1037	93	1.2	State RD 23-117 Gassy Mt. Tp. Jes. Co. Old Hwy. 11 + 10
332637 Jun. 15, 1976	"			Richard E.	Broader C. Wood, <i>etal.</i>	1038	5		Green Lot 8 Miller St.
33113 June 18, 1976	Wood	Avery W. Jr.			Nancy L. Wood	1038	222		Lot Wade Hampton Blvd. Mile Point with 1 st Dist
July 1, 1974	"			Shelma J.	Sec. of Housing + Urban Dev.	1038	908		Lot 13 Bowman St. Albany

INDIRECT or GRANTEE Index to Deeds — Greenville County, S. C.

REG. U. S. PAT. OFFICE *Chas. McCott* County Indexes Since 1888
An Identifying Trade Mark

☞ Open at Proper Tab according to First Letter or Letters of Name and refer to Buff Sub-Index sheet for page reference.

COTT FAMILY NAME INDEX No. 75 © 1949
MADE BY THE COTT INDEX COMPANY, COLUMBUS, OHIO
SOLD BY WALKER, EVANS & COGSWELL CO., CHARLESTON, S.C.

(C)

FILE NUMBER	DATE OF RECORD	GRANTEES FAMILY NAMES	GIVEN NAMES ABCDEFGHIJ	GIVEN NAMES KLMNOP	GIVEN NAMES QRSTUVWXYZ	GRANTORS	BOOK	PAGE	No. of Acres	BRIEF DESCRIPTION, LOCATION, ETC. (Not Warranted)
83	July 1, 1976	Woods		Joseph R.		Ouelle P. Weeks	1038	963		"Durham Mills" Sec II lot 87 (#37) Duke St.
5268	Aug 24, 1976	Wood		Milton T. + Patricia R.		Robert H. Reed	1041	922		Circle Rd. Mauldin, S.C. Triangular lot, Flinders for sig. north 422 ft. 55 Recreation of Forest of Gully
5887	Aug 30, 1976	"		Jeff R.		Myra W. Berry	1042	110		
7245	Sept. 14, 1976	Woods		James W. et al.		Juanita S. Mackey	1042	868		lot 55 Crosscreek Lane "Mountainbrooke"
	"	"		Kay S. et al.		"	1042	868		
7646	"	"		et al.		Margie B. Woods	104	62		
8398	Sept. 28, 1976	"				William D. Miller	1043	610		Place Hwy. Pigeon Ridge Unit 33-B Middleton "Summit Hgts."
8703	Sept. 29, 1976	"	Deborah			William Jimmie R. Jolison	1043	685		lot 66 Sunset Ct. Fairview Tr.
11074	Oct 21, 1976	"	George E. + Minnie A.			John E. Woods et al.	1044	939	2.52	Geo. Hillside Church Rd O'Neil Tr. less part
11215	Oct 22, 1976	Wood	Donald	James W.		Roy R. Wood, Jr.	1045	20	d.88	Acres Main Bridge Rd. Shuck Sp. Tr.
11383	Oct. 26, 1976	"		Mattie	Vernon J.	Myrtle B. Hannah	1045	113		lot 8 Woodland Hgts Rd + Buncombe Rd. also 1 ac. Chick Sg.
11382	Oct. 26, 1976	"		Mattie		Myrtle B. Hannah	1045	116	28	aco. cow old G'ville - SPT's
12335	Nov. 3, 1976	Woods		Billy M.		Ruth G. Jones, et al.	1045	621		Agreement Blue Ridge Hgts.
14378	Nov. 24, 1976	Wood		Beverly R.	Stephen K.	Brown Entrep. of S.C.	1046	847		lot 3 Hwy S-23-114 Zack Shook
15065	Dec. 2, 1976	Woods		Janice C.		Rosa Lee H. Smith, et al.	1047	151		lot 1, 02 Acres = lot 44

INDIRECT or GRANTEE Index to Deeds — Greenville County, S. C.

(C)

REG. U. S. PAT. OFFICE *Chas. McCarty* County Indexes Since 1888 An Identifying Trade Mark

Open at Proper Tab according to First Letter or Letters of Name and refer to Buff Sub-Index sheet for page reference.

COTT FAMILY NAME INDEX No. 75 © 1949
MADE BY THE COTT INDEX COMPANY, COLUMBUS, OHIO
SOLD BY WALKER, EVANS & COGSWELL CO., CHARLESTON, S.C.

FILE NUMBER DATE OF RECORD	GRANTEES FAMILY NAMES	GIVEN NAMES ABCDEFGHIJ	GIVEN NAMES JKLMNO	GIVEN NAMES PQRSTUVWXYZ	GRANTORS	BOOK	PAGE	No. of Acres	BRIEF DESCRIPTION, LOCATION, ETC. (Not Warranted)
15422 Dec. 8, 1976	Wood		Margaret O.	etal	Charles L. Alberson	1047	360		Woodside Mills Ft. Ann lot 55 (#14) Second St.
15421 Dec. 8, 1976	"		Margaret O.	etal	Charles L. Alberson	1047	361		Woodside Mills Ft. Ann lot 69 (#9) First St. (Ave) + adjacent Mt. Top.
16009 Dec. 14, 1976	"		Mildred M.		Mypa M. Reese	1047	864	3.50	Dev. Scenic Highway Highland
17761 Jan. 4, 1977	Woods		Juanita J.		Zomassee Unlimited ^{a pcto}	1048	984		pt. lot 15 (Wormy Lane)
18239 Jan. 7, 1977	Wood		Maude T.		Isaacson L. Durbin	1049	335		Easement Justice P.
18358 Jan. 10, 1977	Wood	Emily T.		Vernon E.	Edwin R. Wood	1049	372	1	Acres Scuffletown Rd
18527 Jan. 11, 1977	"		J. Mack	etal.	14 BA Properties, Inc	1049	442	}	lot 45 Forest Lane "Meyro Park" Sec. II
"	"		Shirley L.	etal.	"	1049	442		
18950 Jan. 17, 1977	Wood	Edwin R.		etal.	James Clyde Potter	1049	763	}	lot E. Georgia Rd.
"	"	Carol E.		etal.	"	1049	763		
19618 Jan. 25, 1977	"	David G.	Marie H.		William B. Wood ^{etal}	1050	41		Roxwood Lane "Roxwood Manor" lot 6 cor. Woodland Way +
21990 Feb. 21, 1977	Woods	Donald Earl			Jason R. Lineberger ^{etal}	1051	327		"Belle Meade" for only see lot 76 pg 517 lot 103 + pt. lot 104 York Cir.
23716 Mar. 9, 1977	Wood		Virginia A.		Gray L. Wood	1052	387		lot 1 Acres Hwy. 89 Part 6
24510 Mar. 11, 1977	Woods	Billy M.	Johnnie S.	etal.	Robert T. Cox	1052	906		lot Grove Tp
24750 Mar. 21, 1977	Wood	Elvio W.	Mae Joyce A.		William E. Nagood	1053	59		lot 1 + 2 cor. S.C. Hwy.

INDIRECT or GRANTEE Index to Deeds — Greenville County, S. C.

REG. U. S. PAT. OFFICE *Chas. McClellan* County Indexes Since 1868 An Identifying Trade Mark

Open at Proper Tab according to First Letter or Letters of Name and refer to Buff Sub-Index sheet for page reference.

COTT FAMILY NAME INDEX No. 75 © 1949
MADE BY THE COTT INDEX COMPANY, COLUMBUS, OHIO
SOLD BY WALKER, EVANS & COGSWELL CO., CHARLESTON, S.C.

1
(A)

FILE NUMBER	DATE OF RECORD	GRANTEES FAMILY NAMES	GIVEN NAMES ABCDEFGHIJ	GIVEN NAMES KLMNOP	GIVEN NAMES QRSTUVWXYZ	GRANTORS	BOOK	PAGE	No. of Acres	BRIEF DESCRIPTION, LOCATION, ETC. (Not Warranted)
28753	Apr. 26, 1977	Wood				Robert H. Mary L. Wood	1055	319		Int. lot 1 Cherrydale Dr. Duille St.
28754	Apr. 26, 1977	"				Robert H. Mary L. Wood	1055	320		Int. lot Cherrydale Dr.
28755	Apr. 26, 1977	"				Robert H. Mary L. Wood	1055	321		Sp. "Furnace Terrace" Int. Pt. lots 30 + 31 Cherrydale
28756	Apr. 26, 1977	"				Robert H. Mary L. Wood	1055	322		Int. lot Cherrydale Dr.
29343	Apr. 29, 1977	"	Nanora W.			Charlotte Lema Bowers ^{et al.}	1055	651		"Dunwood" Sec. III Part II Int. lot 81 Autumn Dr.
30923	May 16, 1977	"		John A.		David M. Wapper	1056	599		"Foxcroft" Sec. I lot 61 Stonehedge Dr.
33187	June 1, 1977	Woods			C. P. Truman	Truman C. Woods	1057	853		Int. 51.22 + 2.95 acres in Dunklin sp. with condition for Mr. J. L. Wood. Paper Ent. dec. by Butler of lot 2 Compton Dr. Terra Spop. Tp. Int. lot Lee Rd. Chick Spop. Tp. Int. lot Lee Rd. Chick Tp. Int. lot Lee Rd. Chick Spop.
34140	June 10, 1977	Woods	Bertie M. +		J. Richard	David J. Withey ^{et al.}	1058	290		
35222	June 20, 1977	Wood				James P. McGowan, Jr. ^{et al.}	1058	910		Master for Mary Catherine Evans Ritchie, et al.
35223	June 20, 1977	"				Monie M. Evans ^{et al.}	1058	913		
35224	June 20, 1977	"				Suzann Evans Western	1058	914		
35873	June 24, 1977	"				Tracy D. Grant	1059	286		"Oak Crest" Sec. II lot 178 Maryland Ave.
36186	June 28, 1977	Wood				George Coleman, et al.	1059	464		Int. lot Ch. Pitt St. + Water
133	July 1, 1977	"				John A. Wood	1059	732		"Foxcroft" Sec. I Int. lot 61 Stonehedge Dr.
4395	Aug. 9, 1977	"				Martha E. Wood, et al.	1062	154		Tract C + B

INDIRECT or GRANTEE Index to Deeds — Greenville County, S. C.

REG. U. S. PAT. OFFICE *Chas McColl* County Indexes Since 1888 An Identifying Trade Mark

Open at Proper Tab according to First Letter or Letters of Name and refer to Buff Sub-Index sheet for page reference.

COTT FAMILY NAME INDEX No. 75 © 1949
MADE BY THE COTT INDEX COMPANY, COLUMBUS, OHIO
SOLD BY WALKER, EVANS & COGSWELL CO., CHARLESTON, S.C.

FILE NUMBER DATE OF RECORD	GRANTEES FAMILY NAMES	GIVEN NAMES ABCDEFGHIJ	GIVEN NAMES KLMNO	GIVEN NAMES PQRSTUVWXYZ	GRANTORS	BOOK	PAGE	No. of Acres	BRIEF DESCRIPTION, LOCATION, ETC. (Not Warranted)
4394 Aug. 9, 1977	Wood		Martha E.		Emma Wood <i>Exec., et al</i>	1062	155		Tract A "Langley Hgts."
5160 Aug. 16, 1977	"		Jean A.		William J. Bouharoun	1062	670		Lot 6 N. Langley Dr. Belle Meade, Sec. II
6275 Aug. 25, 1977	Woods	Dorothy B.	John W.		Harold Crawford, Jr., et al	1063	444		Lot 401, Pine Creek Dr.
9443 Sept. 23, 1977	Woods	Harley Eugene +	Nancy Thresa Winn		Harley Eugene Woods	1065	355	1	Acre Dunklin Tp.
10638 Oct. 4, 1977	Wood	Wiley C.			Richard W. Hock	1066	152		Int. Part 8 Low Super Ave + Corner at "West View" 2"
"	"	"	"		" " "	1066	152		Block M, G'ville Tp. W. Parker Rd. "City View Annex"
11302 Oct. 10, 1977	"	Evelyn B.			Kenneth G. Wood	1066	504		Int. Pt. Part 8 cor. Marion Rd + "Homeslead Acres"
11995 Oct. 17, 1977	"	Jerry	Kenneth + Winifred B.		Joseph E. Childress <i>affairs</i>	1066	859		Lot 19, Homeslead Dr. House 1 1/2 Sec. 11, Co. 2, Sec. 7
13123 Oct. 27, 1977	"		Thelma J.		Administrator of Veterans'	1067	443		Lot 6 Buncombe Rd. Village "Oakhurst"
13900 Nov. 3, 1977	"		Thelma J.		Thomas W. Edwards, Jr. <i>Executor</i>	1067	878		Lots 19, 20 + 21 Oakhurst Ave. Near Arroyo, Chick Springs Tp.
14383 Nov. 8, 1977	"	Ben			Mason K. Edwards, et al	1068	142		Lot 33 Grove St. "Pleasant Hgts."
15481 Nov. 17, 1977	Woods	H. F. et al et al			Othella W. Cothran, et al	1068	622		Int. tracts 16 (10.90 Acs) + tract 5 (15.39 Acs) Dunklin Tp.
"	"	Amelia B.			" " " <i>as Executor</i>	1068	622		
16078 Nov. 23, 1977	Wood	Allman E.			Mason K. Edwards, et al	1068	962		Lots 4, 5, 9 + pt. lot 10 O'Neal Tp.
16031 Nov. 23, 1977	Wood	Evelyn B.			Kenneth J. Wood	1068	901		Int. lot 10 = 2.13 Acres, Greenville Twp. Sec. II "Belle Terre Acres"
"	"	"			" " "	1068	901		Dunklin Tp.

INDIRECT or GRANTEE Index to Deeds — Greenville County, S. C.

REG. U. S. PAT. OFFICE *Chas. McCott* County Indexes Since 1888
An Identifying Trade Mark

☞ Open at Proper Tab according to First Letter or Letters of
Name and refer to Buff Sub-Index sheet for page reference.

COTT FAMILY NAME INDEX No. 75 © 1949
MADE BY THE COTT INDEX COMPANY, COLUMBUS, OHIO
SOLD BY WALKER, EVANS & COGSWELL CO., CHARLESTON, S.C.

(E)

FILE NUMBER	GRANTEES	GIVEN NAMES	GIVEN NAMES	GIVEN NAMES	GRANTORS	BOOK	PAGE	No. of Acres	BRIEF DESCRIPTION, LOCATION, ETC. (Not Warranted)
DATE OF RECORD	FAMILY NAMES	ABCDEFGH	IJKLMNO	PQRSTUVWXYZ					
16805 Dec. 1, 1977	Woods		Moody Mary		Sam S. Brubaker, et al	1069	428		Lots Watts Ave.
18065 Dec. 14, 1977	"		Michael P.		Thomas William Mathis	1070	170		see Ord Bb. 1061 pg. 489 Assignment + Release for orig. Guthrie Springs Tp.
18382 Dec. 16, 1977	Wood		J. P.		The City of Greer	1070	305		Lot 4 Forest St. "Needmore"
18477 Dec. 19, 1977	"			J. P.	Edizeluth B. Bentley et al	1070	389	8.47	Acc. S. C. Hwy. 414
19450 Dec. 29, 1977	Woods			Vickie	J. C. Woods, Jr.	1070	955		shut. Lot 8 Cochran Dr.
22526 Jan. 30, 1978	Woods	George E.			Jessie Peden, et al	1072	822	32.87	Acc. Peden Rd.
24205 Feb. 16, 1978	Wood		Michael Harold		Harold E. Massingale	1073	767		shut. lot 11 Arch St. Estn.
24252 Feb. 16, 1978	Wood		Michael Harold		Furman B. Massingale Jr	1073	795		shut. lot 11 Arch St. Estn.
26251 Mar. 8, 1978	Wood			Sylvia Ann	Leon Pittman, et al	1074	958	3.2	Acres Highland Tp. St. Bbb. N West View #2 Hillville Tp.
28043 Mar. 24, 1978	Wood	Betty G.			Richard W. Houak	1075	887		shut. lot 8 cor. Texas Ave. + Becon
28183 Mar. 24, 1978	Wood		Harold Michael		Furman B. Massingale Jr	1075	957		shut. lot 10 Arch St. Estn.
28184 Mar. 24, 1978	Wood		Harold Michael		Harold E. Massingale	1075	954		shut. lot 10 Arch St. Estn.
28621 Mar. 30, 1978	Wood	Brenda S.			William A. Wood, Jr.	1076	167		Int. lot 207 "Pelle's Creek" Phase 1
31071 Apr. 20, 1978	Wood			atap Nancy Lee	Elsie K. Lee	1077	445		Int lot 9 Chipwood Lane "Green Hills Forest"
32538 May 2, 1978	Wood	J. Gregory	+	Paula L.	Thomas H. Saw, Jr.	1078	317		Lot 18 La Grande Blvd. "Sherwood"
33090 May 8, 1978	Wood	G. H.			M. B. Wood	1078	769	2	Acres Pleasant Hill

INDIRECT or GRANTEE Index to Deeds — Greenville County, S. C.

1

(E) REG. U. S. PAT. OFFICE *Chas McCott* County Indexes Since 1888 An Identifying Trade Mark

Open at Proper Tab according to First Letter or Letters of Name and refer to Buff Sub-Index sheet for page reference.

COTT FAMILY NAME INDEX No. 75 © 1949
MADE BY THE COTT INDEX COMPANY, COLUMBUS, OHIO
SOLD BY WALKER, EVANS & COGSWELL CO., CHARLESTON, S.C.

FILE NUMBER DATE OF RECORD	GRANTEES FAMILY NAMES	GIVEN NAMES ABCDEFGHIJ	GIVEN NAMES JKLMNO	GIVEN NAMES PQRSTUVWXYZ	GRANTORS	BOOK	PAGE	No. of Acres	BRIEF DESCRIPTION, LOCATION, ETC. (Not Warranted)
36635 June 6, 1978	Wood	Exec. for Estate of Oliver Hillan Wood		S/A Grace M. Wood	Grace M. Wood	1080	614	}	Lot 4 Westfield St. (Was Maude St.) Chick Springs Tp. Greer,
" "	"	By Exec. Grace M. Wood Estate of Oliver Hillan et al		" " "	" " "	1080	614		
37265 June 12, 1978	Woods	Frances H.			Michael P. Woods, et al	1080	939	}	Prop. Settlement Agree.
37265 June 12, 1978	"			Michael P.	Frances H. Woods, et al	1080	939		
37254 June 12, 1978	"	Frances H.			Michael P. Woods	1080	937		Lot Hillman St. (S. C. Hwy 418) Ft. Ann.
37253 June 12, 1978	"	Frances H.			Michael P. Woods	1080	938	7	Acres Hunter Rd. to Purchase Lease Agreement with option
37394 June 13, 1978	woods	Frances B.			Michael P. Woods, et al	1081	2		
37850 June 16, 1978	Wood	Clyde J. Jr.			Boyer Thornton Roe, et al	1081	395		Int. 6 Tracts Ft. Ann
37749 June 16, 1978	Woods			Michael P.	Frances H. Woods	1081	334		Int. Lot Public St. (Case St.) "Edwards Forest Hgts." Lot 82 Reid School Rd.
38319 June 21, 1978	Wood		Myron D.	Doris W.	William J. Rickett, et al	1081	623		
38777 June 23, 1978	Wood	Charles E. et al		Cornelia Victoria	W. N. Leslie, Inc. a Gen. Pto.	1081	833		Pl. Lot 31 Quail Hill Dr.
179 July 3, 1978	Woods	Frances H.			Montis Apartments Partnership Formerly Elizabeth Gappo Woods	1082	384		Memo. of General Partnerships Park
674 July 7, 1978	Woods	Harry W.			Elizabeth Gappo Chambers	1082	713		Lot 30 M ^c Mahim Dr. "Dubeland"
690 July 10, 1978	Wood	Elinor W.			Helen Howard Isaac, et al	1082	770		Lot Langford Rd. Dsc. I Mauldin
1877 July 19, 1978	Wood		Leonard C.	Phyllis ^{a.}	James C. Shepard, Jr. et al	1083	408		Lot 91 Old Mill Rd. "Hillsborough"
04546 Aug. 10, 1978	Wood		Nancy Lee		Elsie Knapp Lee	1085	67		Power of Atty.

INDIRECT or GRANTEE Index to Real Estate Deeds -- Greenville County, S. C.

Open at Proper Tab according to First Letter or Letters of Name and refer to Buff Sub-Index sheet for page reference.

KEY PRINTING CO., GREENVILLE, S. C.

FILE NUMBER	DATE OF RECORD	GRANTEES FAMILY NAMES	GIVEN NAMES ABCDEFGH	GIVEN NAMES IJKLMNO	GIVEN NAMES PQRSTUWXYZ	GRANTORS	BOOK	PAGE	No. OF ACRES	BRIEF DESCRIPTION, LOCATION, ETC. (NOT WARRANTED)
6343	Aug. 28, 1978	Wood			Patricia D.	W. N. Leslie, aka Enterprises, aka.	1086	172		"Sherwood Forest" Lot 126 Le Grand Blvd.
7160	Sept. 1, 1978	Woods			J. Mack, Jr.	Redmond-Huguenin	1086	655		Unit 159 Englewood Horiz Prop. Regime
"	"	"			Linda D.	"	1086	655		
7540	Sept. 6, 1978	Wood	Robert George		Marian E.	L. Alfred Vaughn	1086	833		"Lakes" Lot 179 Steeplechase Dr. "Heritage Mt. Zion Ave.) Ft. Sumner
9234	Sept. 24, 1978	Woods	Frances G.			Formerly Mildred P. Woods Mildred P. Kirby	1088	298		Lot 2, 6 Hwy 418 (Hulliver St. +
11328	Oct. 10, 1978	Wood				Formerly Elsie H. Wood Elsie H. Harris	1089	625		Int. Lot Hwy 29 Taylors Chick App. Tp.
11516	Oct. 11, 1978	Woods			L. Berry	D. Carroll Woods, et al	1089	757		Int. 9 Acres R/W U.S. Hwy 276
12711	Oct. 23, 1978	Wood			Joe H. + Sandra W.	Jana C. Patton	1090	409		"Hights" Sec II. Ft. Sumner Lot 4 Blue Ridge Home "Woodfield"
13129	Oct. 27, 1978	Woods			Stanley E.	S/A H. A. McAlister Horace A. McAlister	1090	634		"Salemant" Hunt Tp. Lot 9 + 10 Poochatchee Trail
14357	Nov. 7, 1978	Wood	Cynthia R.			Kenneth S. Darby, et al	1091	424		Life Estate - 1/2 Acre Clearview Dr
15437	Nov. 17, 1978	Wood			Noah Edgar	Lanny Carl D. Bolton	1092	204		Lot 2 Maple Ave.
18875	Dec. 21, 1978	Wood			John R.	Hestminster Company, Inc.	1094	178		Lot 3 Oak Forest Sec. I
19452	Dec. 29, 1978	Woods	Floyd E. + Nancy H.			a.k.c. Std. Pl. Pehllepant, Ltd.	1094	563		Lot 18 Pebble Creek Phase II
19453	Dec. 29, 1978	Woods	Doris G.			George W. Campbell, et al	1094	591		Int. 1.05 Acs. Sandy Springs Rd.
20480	Jan. 10, 1979	Wood	Albert			Henry J. Wood	1095	147	2.0	Acs. Butler Tp.
20479	Jan. 10, 1979	Wood	Eugene			Albert Wood	1095	148	1	Acre Butler Tp.

INDIRECT or GRANTEE Index to Real Estate Deeds -- Greenville County, S. C.

Open at Proper Tab according to First Letter or Letters of Name and refer to Buff Sub-Index sheet for page reference.

KAYS PRINTING CO., GREENVILLE, S. C.

FILE NUMBER DATE OF RECORD	GRANTEES FAMILY NAMES	GIVEN NAMES ABCDEFGHIJ	GIVEN NAMES JKLMNO	GIVEN NAMES PQRSTUVWXYZ	GRANTORS	BOOK	PAGE	NO. OF ACRES	BRIEF DESCRIPTION, LOCATION, ETC. (NOT WARRANTED)
21266 Jan. 18, 1979	Woods	Harry W.	Jeanne S.		Billy R. Dill	1095	575		I, I-A + II Lot 70 "Northwood Hills" Revi. Sec.
21908 Jan. 25, 1979	Wood		Jr. Joseph R.	Ruth H.	Thomas F. Hawkins, et al	1095	985		Lot 647 Sec. VI "Westwood" Dille Slopes" Sec. II
22040 Jan. 26, 1979	Wood	Camille H.		William S.	Edward D. Jackson, et al	1096	54		Lot 153 Wendfield Dr. "Dunwoody" Brentwood Dr. (Mitchell Ave.) Sec. H
21950 Jan. 26, 1979	Woods		Mary Lou		Charles E. Woods, et al	1096	21		Pt. Lot 1 + strip Wedgewood Dr. +
22452 Jan. 31, 1979	Wood	Doris Ann R.			W. Ralph Robertson	1096	310		Lots 12+13 Dell Circle "Brookgreen"
22980 Feb. 6, 1979	Wood	Faye S.	Joe D.		Bobby Joe Jones Bldg. Inc.	1096	587		Lot 23 "Stratford" Sec. II Revi + Brentwood Drive
23456 Feb. 13, 1979	Woods		Mary Lou		Andrew Hastings Woods Formerly Jacqueline Neil Rodgers	1096	831		Int. Pt. Lot 1 Cor. Wedgewood Drive Regime
23526 Feb. 13, 1979	Wood	Elizabeth E.			Jacqueline Neil Rodgers a Std. Pts.	1096	853		Unit 36 "Lantwood Horiz. Prop. Prop. Regime
24160 Feb. 21, 1979	Woods			Perry, Jr. Eddie Roland	M ^c Pherson Park Associates	1097	205		Unit J-18 M ^c Pherson Park Horiz.
25017 Mar. 1, 1979	Wood				Sylvia Ann P. Wood	1097	658		Int. (3.2 Acs.) Highland Tp.
25072 Mar. 2, 1979	Wood	David M.			David Wood	1097	681		Tract 5 = 2.06 Acs. Butler Tp.
26244 Mar. 14, 1979	Wood	Ernest			Sylvia W. Fowler	1098	413		Butler Tp. Tract 6 (2.13 acres) "David Wood Prop." Forest"
27563 Mar. 27, 1979	Wood			Sylvia S. et al	Rebecca M. Vaughan	1099	285		Lot 148 Robin Hood Rd. "Sherwood Rd. "South Forest Exts."
28500 Apr. 3, 1979	Wood		Judith V.		Waco F. Childers, Jr.	1099	751		Lot 158 W. Belvedere Rd. + Fairfield
33164 May 14, 1979	Woods		Nancy H.		Floyd E. Woods	1102	424		Int. Lot 18 Pebble Creek Phase II
35442 June 1, 1979	Wood	Bobby			Nanco, Inc.	1103	787		Lot. Poinsett Hwy. + Hammet St.

INDIRECT or GRANTEE Index to Deeds — Greenville County, S. C.

KEYS PRINTING CO., GREENVILLE, S. C.

☞ Open at Proper Tab according to First Letter or Letters of Name and refer to Buff Sub-Index sheet for page reference.

(G)

FILE NUMBER	GRANTEES FAMILY NAMES	GIVEN NAMES ABCDEFGH	GIVEN NAMES IJKLMNO	GIVEN NAMES PQRSTUVWXYZ	GRANTORS	BOOK	PAGE	No. of Acres	BRIEF DESCRIPTION, LOCATION, ETC. (Not Warranted)
DATE OF RECORD									
35698 June 4, 1979	Wood	Charles W.	& James A.		Mamie L. Wood	1103	934		Tract 31 Farris Bridge Rd.
36129 June 6, 1979	Woods				Stanley Annie Jean Blessingame, et al	1104	208		Lot 13 Dale Dr. + Ellison St.
38476 June 27, 1979	Woods	Betty	+		Van D. Lehman E. Chastain, et al	1105	530		Lot 35 Fairmont Ave "Extra Broadford"
2090 July 18, 1979	Wood				J. P. et al Edigalthe Bradley Bentley, et al	1106	996	75.8	Acc. R/W Hwy 253
" "	"				W. P. et al " "	1106	996		
2886 July 26, 1979	Wood				et al Deling D. Builders + Developers, Inc.	1107	821		Lot 22 "Pine Lane" S'ville
3601 July 31, 1979	Wood				Sydney James A. Baling, et al	1108	205		Lot, Duncan Rd. Paris mt. of (The Academy Partnership)
4970 Aug. 15, 1979	Woods				J. Richard Jan Buren, et al	1109	97		Partners Partnership See III S'ville
9483 Sept. 19, 1979	Wood	George Dennis	+ Linda		et al Rachely Builders Dev., Inc.	1111	829		Lot 99 Sandhurst Dr. "Brentwood" Sp.
9653 Sept. 20, 1979	Wood				Virginia Thomas Bostel Taylor	1111	925		Lot. 9.65 Acc. Grove Rd. Hanth
9658 Sept. 20, 1979	Wood				Virginia Thomas Bostel Taylor	1111	926		Lot. 9.65 Acc. Grove Rd. Hanth Sp.
9652 Sept. 20, 1979	Wood				Virginia Thomas Bostel Taylor	1111	924		Lot. 9.65 Acc. Grove Rd. Hanth Sp. Also lot Pundleton St.
10101 Sept. 27, 1979	Wood	Harold W.			Nettie S. Wood	1112	119		Lot 1 Cor. Pundleton + Albemarle St. Place "See II"
11689 Oct. 5, 1979	Woods	Fred W.	+ Mary D.		H. J. Martin, et al	1113	74		Lot 170 Windward Way "Devergen Hgts." S'ville Sp.
13232 Oct. 19, 1979	Wood				Ruth Jean Wayne E. Edmonds, et al	1113	906		Lot 113 Wilburn Ave. "Westview Park"
13928 Oct. 25, 1979	Woods				et al L. Berry, Jr. Franklin Sullivan, et al	1114	257		Lot 57 Middleton Lane "Windsor"

INDIRECT or GRANTEE Index to Deeds — Greenville County, S. C.

KEYS PRINTING CO., GREENVILLE, S. C.

Open at Proper Tab according to First Letter or Letters of Name and refer to Buff Sub-Index sheet for page reference.

FILE NUMBER DATE OF RECORD	GRANTEES FAMILY NAMES	GIVEN NAMES ABCDEFGHIJ	GIVEN NAMES JKLMNO	GIVEN NAMES PQRSTUVWXYZ	GRANTORS	BOOK	PAGE	No. of Acres	BRIEF DESCRIPTION, LOCATION, ETC. (Not Warranted)
14365 Oct. 29, 1979	Woods			L. Berry Jr. et al	Yeargin Properties, Inc.	1114	482	2.02	Acres Pride Dr.
16623 Nov. 15, 1979	Wood			John B. et al	Mills, Mills + Wood, a Pte.	1115	702		28.08 acres R/W Harris Rd.
16994 Nov. 19, 1979	Woods			L. Berry, Jr. et al	Yeargin Properties, Inc.	1116	20	3.53	Acres. Pride Dr.
17199 Nov. 21, 1979	Wood	Howard R. + Kathleen M.			Premier Investment Co. Inc.	1116	124		"Homestead Acres" II Lot 20 R/W Maywood Dr. Eunice Shire 3rd. lot 16 + Pt. lot 15
18526 Dec. 4, 1979	Wood			Patricia B.	James A. Wood	1116	420		
20751 Dec. 31, 1979	Wood			Mary Henderson	Marion M. Wood, et al	1118	229		lot. 4 Parcels Chick Springs Tp.
24643 Feb. 14, 1980	Wood			Helma J.	Frank G. Isral et al	1120	551		Lot 18 Oakhurst one "Oakhurst" Less lot
25854 Feb. 27, 1980	Wood			Dudman D.	James A. Boling et al	1121	183	3.35	Acres Duncan Rd. Paris Mt. Tp Brazton Rd. Butler Tp.
26163 Feb. 29, 1980	Woods	E. J. + Mary K.			Cathryn B. Crouch	1121	420	3.80	Acres Pelham Rd. also .49 acs.
27706 Mar. 18, 1980	Woods	Cynthia Ann	+	Sammy Gene	David C. Curnley	1122	314	1/2	acres Old Hundred Rd. (Hwy 418)
27709 Mar. 18, 1980	Woods	Cynthia Ann	+	Sammy Gene	Earl S. Curnley	1122	342	1/2	acres Old Hundred Rd. (Hwy 418)
27710 Mar. 18, 1980	Woods	Cynthia Ann	+	Sammy Gene	Vernon S. Curnley et al	1122	343	1/2	acres Old Hundred Rd. (Hwy 418)
27711 Mar. 18, 1980	Woods	Cynthia Ann	+	Sammy Gene	Vivian C. Peyer et al	1122	344	1/2	acres Old Hundred Rd. (Hwy 418)
27712 Mar. 18, 1980	Woods	Cynthia Ann	+	Sammy Gene	Ida Curnley	1122	346	1/2	acres Old Hundred Rd. (Hwy 418)
29218 Apr. 2, 1980	Wood			Norman E.	Imperial Motel Association Paul M. Jackson	1123	254	3.53	(Douglas Dr.) acres US Hwy I-95, Newell Dr.
29947 Apr. 9, 1980	Wood			Loretta C.	Helma Woods Dean et al	1123	700	2	acres Chastain Rd.

INDIRECT or GRANTEE Index to Deeds — Greenville County, S. C.

1
H
()

KEYS PRINTING CO., GREENVILLE, S. C.

Open at Proper Tab according to First Letter or Letters of
Name and refer to Buff Sub-Index sheet for page reference.

FILE NUMBER DATE OF RECORD	GRANTEES FAMILY NAMES	GIVEN NAMES ABCDEFGHIJ	GIVEN NAMES JKLMNOPQ	GIVEN NAMES RSTUVWXYZ	GRANTORS	BOOK	PAGE	No. of Acres	BRIEF DESCRIPTION, LOCATION, ETC. (Not Warranted)
29948 Apr. 9, 1980	Wood			Luetta C.	Helma Woods Dean	1123	701	.809	acres Chestnut Rd.
30239 Apr. 11, 1980	Wood	Fred H. Oil Co Inc			Exxon Corporation	1123	819		Parcel R/W Hwy 276 Fairview Sp.
30747 Apr. 17, 1980	Wood	Delene	&	Ray	Callie Mae Robinson	1124	219		Kennew Plant Lot 20 School St. Abney Mills
31603 Apr. 28, 1980	Wood			Norman E	Paul M. Jackson	1124	709	3.53	acres US Hwy 7-85, Newall Dr (Langston Rd)
31687 Apr. 28, 1980	Woods			Jane	Dean Woods	1124	740		mt. 54 acres Fairview Sp.
31750 Apr. 29, 1980	Woods	Noris M. et al			Willie Lyle Maxwell	1124	809		mt. 7.30 acres - Lots 3+4 Butler Sp.
33130 May 14, 1980	Wood			Jeffrey Lamar	B. Laine Matthews	1125	785		"Seawood" mt. Lot 20 Sylvania Ave (Smith St) Sibley Sp.
33867 May 22, 1980	Wood			Patricia B. et al	Frances B. Eleberry	1126	235		mt. pt. lot 24 Highland Ave.
33853 May 22, 1980	Wood			John B. Jr.	William M. Elmore	1126	230		Lot E. Washington St.
" "	"			Judy O. et al	" " "	1126	230		
35253 June 9, 1980	"	Trs. et al George Manning			J. M. Wood	1127	174	20	Acres Highland Sp.
35709 June 13, 1980	Wood	Ben D. et al			Clyde B. Oliver et al	1127	458		Lot 83 (#13) Chesley St. Green Mill Village
" "	"	Ellen E. et al			" "	1127	458		
36766 June 26, 1980	Woods				Ruby Mae George E. Boman Jr.	1128	207		Lot 14 Lawrence Rd. Hillville
102 July 1, 1980	Wood	Ernell Williamson			Westminster Co., Inc.	1128	532		Lot 8 Riverwood, Sec. I.
909 July 11, 1980	Wood	Wayne & Jerry			Patricia B. James A. Wood	1128	998		Int. Tract #31 Farm Bridge Rd.

INDIRECT or GRANTEE Index to Deeds — Greenville County, S. C.

1
(H)

KEYS PRINTING CO., GREENVILLE, S. C.

Open at Proper Tab according to First Letter or Letters of Name and refer to Buff Sub-Index sheet for page reference.

FILE NUMBER DATE OF RECORD	GRANTEES FAMILY NAMES	GIVEN NAMES ABCDEFGH	GIVEN NAMES IJKLMNO	GIVEN NAMES PQRSTUWXYZ	GRANTORS	BOOK	PAGE	No. of Acres	BRIEF DESCRIPTION, LOCATION, ETC. (Not Warranted)
1563 July 18, 1980	Wood			John H. et al Judy D. et al	William M. Elmore	1129	468		Lot E. Washington St. For orig. see Deed Bk. 1126 pg. 230
2161 July 24, 1980	"			Kenneth B. et al	Louise D. Smith	1129	768		Lots 1, 2, 3 & 4 Blk B Earl Dr. "Lalanda Hills" also Personal Property
3556 Aug. 6, 1980	"	Edward		Mary Ann et al	Eva Wood	1130	551		Ld. Butler Jr. Lot Lake Dr. + Batesville Adams Mill
4604 Aug. 15, 1980	"			Willie Mae et al	Robert L. Rogers	1131	355		Contract
5195 Aug. 20, 1980	Woods	Clepton R.	+	Helma D.	Alice M. Haslam et al	1131	622		Lot 9 Beechwood Ave "Eastover"
" "	"	Charles W.	et al		" " " "	1131	622		
6478 Aug. 29, 1980	Wood	Anthony	+	Willie Mae	Robert L. Rogers	1132	329		"Pleasant Valley" Sec. I Lot 32 Pleasant Ridge Ave.
6506 Aug. 29, 1980	Woods	Clester W.			Dorothy B. Bradley	1132	353		Sec. B Lot 279 Deerfield Rd. "Woodfields"
7389 Sept. 3, 1980	Wood	Betty Jo			Billy James Wood	1132	803		Int Parcel Cannon Rd.
8073 Sept. 12, 1980	"	Harold W.			J. W. Mulkey et al	1133	202		Lot 55 + 56 Saluda River
7948 Sept. 12, 1980	Woods	Clark E.			George E. Woods	1133	165		20 acres = Lot Piden Road "Hillside" Community
" "	"	Frances D.			" " "	1133	165		
9041 Sept. 23, 1980	Wood	Donna L.	+	Joseph D.	Bernice D. Moody	1133	943		Lot 9 Rison Rd.
10250 Oct. 1, 1980	Wood			Willie P.	Sec. of Housing + Urban Dev.	1134	633		Pt. Lot 20 Mullrose Blk H

INDIRECT or GRANTEE Index to Deeds — Greenville County, S. C.

KEYS PRINTING CO., GREENVILLE, S. C.

Open at Proper Tab according to First Letter or Letters of Name and refer to Buff Sub-Index sheet for page reference.

FILE NUMBER DATE OF RECORD	GRANTEES FAMILY NAMES	GIVEN NAMES ABCDEFGH	GIVEN NAMES IJKLMNO	GIVEN NAMES PQRSTUVWXYZ	GRANTORS	BOOK	PAGE	No. of Acres	BRIEF DESCRIPTION, LOCATION, ETC. (Not Warranted)
11505 Oct. 13, 1980	Wood				Steven A. Larry E. Bowling et al	1135	303		Chestnut Hills Lot 59 Farmington Rd.
12583 Oct. 22, 1980	"	Daniel E. +			Rosalind ^{H.} W. Ralph Robertson	1135	942	3.1	Acres
14961 Nov. 14, 1980	"		Linda ^{Lynn}	Robert G.	Mary L. Wood	1137	279		Int lot Cherrydale Dr.
14961 Nov. 14, 1980	"		Linda ^{Lynn}	Robert G.	Mary L. Wood	1137	280		Int lot Cherrydale Dr.
14961 Nov. 14, 1980	"		Linda ^{Lynn}	Robert G.	Mary L. Wood	1137	281		Int lot Cherrydale Dr.
14961 Nov. 14, 1980	"		Linda ^{Lynn}	Robert G.	Mary L. Wood	1137	282		Int lot Cherrydale Dr.
15761 Nov. 21, 1980	"				Wendy E. Jerry C. Fowler	1137	739		Lot 5 Shay Ave. Lyndale
21814 Jan. 30, 1981	Woods	Clinton W. + Laura S.			Surinder Kumar Ball ^{et al}	1141	770		Dr. "Kinggate" Sec. II Lot 136 Swinton Dr. + Swinton
22653 Feb. 10, 1981	Woods	Gary			Sara Smith	1142	502		Brandon Sec. I Lot 48 Jones St. Abney Mills
23257 Feb. 17, 1981	Woods	Gary W.			Elizabeth C. Chambers	1142	850		Lot 14 Green St.
25086 Mar. 9, 1981	Wood	C. Jean			Bobby J. Jones Bldg, Inc.	1143	883		Lot 13 White Oak Hills Ph. 11-A
25208 Mar. 9, 1981	Woods		Nora A.	Rufus M.	Flora T. Gray	1143	924	2	Acres S.C. Hwy 418 (Fairview St) H. Inn Fairview Tp.
25326 Mar. 10, 1981	Woods		Lewis		George Edwin Knickerbocker	1143	992		Power of attorney
28738 Apr. 13, 1981	Woods		Milford W.		Anne S. Haley, et al	1146	140		Haley Woods Estate Buy-Sell Agree, Real Prop. of Elizabeth
30133 Apr. 28, 1981	Woods	Geraldine M.			Florence M. Mathis	1147	94		Power of Attorney
30132 Apr. 28, 1981	Woods	Geraldine M.			Cena Ellen Mc Curry	1147	96		Power of Attorney

INDIRECT or GRANTEE Index to Deeds — Greenville County, S. C.

KEYS PRINTING CO., GREENVILLE, S. C.

Open at Proper Tab according to First Letter or Letters of Name and refer to Buff Sub-Index sheet for page reference.

FILE NUMBER DATE OF RECORD	GRANTEES FAMILY NAMES	GIVEN NAMES ABCDEFGHIJ	GIVEN NAMES JKLMNO	GIVEN NAMES PQRSTUVWXYZ	GRANTORS	BOOK	PAGE	No. of Acres	BRIEF DESCRIPTION, LOCATION, ETC. (Not Warranted)
31067 May 6, 1981	Wood				Richard B. Austell	1147	600		<i>Extr.</i> Lot between Dr. Pine Brook Tp.
034238 June 10, 1981	"	Gail M.			Charles S. Masters	1149	648	2.21	Acre Wilson Br. Rd. Fairview
34484 June 12, 1981	Woods			J. Mack, Jr. et al	Venture III Associates	1149	910		Partnership Agreement
173 July 1, 1981	Woods			James M. et al	Mary Jean Hunter, et al	1150	980	}	Lot 60 Judson Mills Sec. I
"	"			Lucille T. et al	" " " "	1150	980		
5118 Aug. 26, 1981	Woods			Larry R. et al	Duane A. Bartle, et al	1154	120		
"	"			June B.	" " " "	1154	120		Lot 389 Del Norte Sec. III
5147 Aug. 26, 1981	Woods			Milford W.	Lee A. Haley, Jr. et al	1154	133		Sunny Acres Int. Lot 37 Wildrose Ln.
5671 Sept 1, 1981	Woods			Juanita F.	Vivian B. Rice, et al	1154	422		Prop. Reg. Unit 2-C Lewis Village Horiz Piedmont Hwy. Escape Tp.
6326 Sept 9, 1981	Wood			Mary L.	Thomas E. Wood	1154	778		Int Lot C. Sunny Lane (Hwy 20) & "Quail Hill Extr."
7906 Sept 28, 1981	Wood			John B. et al	John E. Tuxler	1155	878		Lot 17-A R/W Quail Hill Dr. Park
8387 Oct. 2, 1981	Wood	Bob M.			Edith J. Myers	1156	158		Lots 12 + 13 Hwy 29 University Rd. Butler Tp. for orig. per Deed BK 1130 pg. 551
11558 Nov. 9, 1981	Wood	Edward			Eva A. Wood, et al AK/A R. Douglas Woods	1158	31		Lot Lake Dr. + Batesville - Adam Mill
14068 Dec. 15, 1981	Woods			Martha M.	Robert D. Woods	1159	464		Land Sale Contract Lot 15 Lakewood
15301 Jan. 4, 1982	Woods	Cynthia		Sammy G.	Home Security Corp.	1160	415		Lot
16332 Jan. 20, 1982	Wood	Kettie D. Jr. et al			Grace D. Wood	1161	271		General Power of Attorney

INDIRECT or GRANTEE Index to Deeds — Greenville County, S. C.


KEYS PRINTING CO., GREENVILLE, S. C.

☞ Open at Proper Tab according to First Letter or Letters of Name and refer to Buff Sub-Index sheet for page reference.

FILE NUMBER DATE OF RECORD	GRANTEES FAMILY NAMES	GIVEN NAMES ABCDEFGH	GIVEN NAMES IJKLMNO	GIVEN NAMES PQRSTUVWXYZ	GRANTORS	BOOK	PAGE	No. of Acres	BRIEF DESCRIPTION, LOCATION, ETC. (Not Warranted)
16331 Jan 20, 1982	Wood				Bettie D. Wood	1161	276		General Power of Attorney
17574 Feb. 5, 1982	"				DBA: Break Time Rest. Marion R. Indiv + Collins Music Co. Inc.	1162	129		Coin Machine Agreement
17940 Feb. 10, 1982	"				James E. Theresa S. J. L. Jones, Jr. et al	1162	269		Blk A Lot 60 Henderson St. "City View"
18673 Feb. 19, 1982	"				William A. Brenda S. Wood	1162	702		Lot 907 Pebble Creek Ph. I
19107 Feb. 25, 1982	"	Gordon	† Miriam A.		Dorothy A. Robelot	1162	938		Int. lot 25 Waccamaw Ave.
19110 Feb. 25, 1982	"	Gordon	† Miriam A.		George H. Anderson, Jr.	1162	940		Int Pt. lot 25 Waccamaw Ave.
19109 Feb. 25, 1982	"	Gordon	† Miriam A.		Anita A. Tolson	1162	941		Int Pt. lot 25 Waccamaw Ave.
19108 Feb. 25, 1982	"	Gordon	† Miriam A.		Jane A. Martin	1162	942		Int Pt. lot 25 Waccamaw Ave.
19485 Mar. 2, 1982	"				J. Mack Muriel J. Wood	1162	227		Int. Lot 23 Summit St. "Kellwood"
19824 Mar. 5, 1982	Woods				L. Berry, Jr. et al Smith & Brooks, Inc.	1163	478	1.99	Acres main Street
20339 Mar. 11, 1982	Woods				L. Berry Jr. et al Rufus M. Woods, et al	1163	737	2	Sp. St. Driv Acres Hwy 418 (Fairview St) Fairview
20938 Mar. 19, 1982	Woods				L. Berry Jr. et al Milford D. Kelly Management, Inc.	1164	100		Lot, Easement Reserved
21081 Mar. 22, 1982	Wood	Billy Richard			Merrell Lynch Relocation	1164	187		Int 5' High Lot 66 Brandon Court "Pondview"
21518 Mar. 26, 1982	Wood	Eva A.			Leroy Wood, et al	1164	457	25.5	Acres Butler Sp. Less pt.
21997 Apr. 1, 1982	Wood				Roger E. Vay M. Wood	1164	789	2.45	D'neal Tp. Acres = Lot 4 St. Luke Church Rd.
21998 Apr. 1, 1982	Wood				Roland E. Vay M. Wood	1164	790	5	D'neal Tp. Acres = Lot 5 St. Luke Church Rd.

INDIRECT or GRANTEE Index to Deeds — Greenville County, S. C.

KEYS PRINTING CO., GREENVILLE, S. C.


 Open at Proper Tab according to First Letter or Letters of Name and refer to Buff Sub-Index sheet for page reference.

FILE NUMBER DATE OF RECORD	GRANTEES FAMILY NAMES	GIVEN NAMES ABCDEFGH	GIVEN NAMES IJKLMNO	GIVEN NAMES PQRSTUVWXYZ	GRANTORS	BOOK	PAGE	No. of Acres	BRIEF DESCRIPTION, LOCATION, ETC. (Not Warranted)
23675 Apr. 23, 1982	Wood	Billy Bomer	^{etal} Lewis Vincent, Jr.		Vera Bruce Wood	1165	806		Lot 46 West Poinsett St. Rd.
24800 May 6, 1982	"	Carlou J.			Indiv. & as Exec. ^{etal} Georgie M. Wood	1166	530		Tract C = 32.14 Acs R/2 McKinney Lake Rd.
24799 May 6, 1982	"	Georgie M. Dade			Carlou J. Wood ^{etal} AKA R. Douglas Woods	1166	538		Tract A = 21.52 Acs. Coopers Evergreen Cir.
25112 May 11, 1982	Woods		Martha M.		Robert D. Woods,	1166	729		Lot 15 Cor. Balcombe Blvd. & Hillside Church Rd. Fairview Tp. Int. 24.0 Acres & 4 1/2 Acres
25231 May 22, 1982	Woods	Fred W.			Rufus M. Woods	1166	786		For orig see Deed BK 1162 page 269 Lot 60 Henderson St "City View Blk A"
26875 June 2, 1982	Woods		James E.	Theresa H.	J. L. Jones, Jr. ^{etal}	1167	884		Northside Gardens Int. Lot 56 Lullwater Road
28074 June 15, 1982	Woods			William R.	Carolyn M. Woods	1168	618		
693 July 9, 1982	Wood		Linda Sue		^{Subd. Meadows AKA Ann M. Meadows} Maudie Meadows, AKA Annie Maudie Annie M. Meadows AKA Annie	1169	930		General Durable Power of Attorney
1471 July 20, 1982	Wood		Joseph E.	Nancy Sue ^{etal}	1/2 Elaine Knepp Lee Elaine K. Lee	1170	471		General & Durable Power of atty Poplarhorn, Sec. I Int. Lot 66 Brandon Ct.
2157 July 27, 1982	Wood	Elizabeth Owens			Billy Richard Wood	1170	785		
2966 Aug 5, 1982	Woods		L. Berry Jr	^{etal}	Berry Woods	1171	546		Lot
3223 Aug 9, 1982	Woods	Gary R.	Iris E.		Gerald R. Glue	1171	689		Lot 127 West Dr. "Coleman Hgts." Monroghan Mill Village
3302 Aug 9, 1982	Wood	Carrie M.			Walter E. Loving ^{etal}	1171	720		Lot 95 (#32) M.E. Beth St.
3410 Aug 10, 1982	Wood		Linda Sue		David Lee Meadows	1171	800		Power of attorney
4674 Aug 25, 1982	Wood	Avery W.			Emmie May B. Wood	1172	691		Power of Attorney
4673 Aug 25, 1982	Wood	Emmie May B.			Avery W. Wood	1172	693		Power of Attorney

INDIRECT or GRANTEE Index to Deeds — Greenville County, S. C.

KEYS PRINTING CO., GREENVILLE, S. C.

Open at Proper Tab according to First Letter or Letters of Name and refer to Buff Sub-Index sheet for page reference.

()

FILE NUMBER DATE OF RECORD	GRANTEES FAMILY NAMES	GIVEN NAMES ABCDEFGHIJ	GIVEN NAMES KLMNO	GIVEN NAMES PQRSTUVWXYZ	GRANTORS	BOOK	PAGE	No. of Acres	BRIEF DESCRIPTION, LOCATION, ETC. (Not Warranted)
5961 Sept. 9, 1982	Woods			<i>etal</i> L. Berry Jr.	<i>etal</i> Emile V. Birchett	1173	566		S'ville Austin Tp. Quit Claim Int. Lot S.C. Hwy 14
6097 Sep. 10, 1982	Wood			Olinus D. Jr.	Grace McBrayer Wood AKA Mary L. Wood	1173	652	.54	Power of attorney acres Sunny Lane
6109 Sept 10, 1982	Wood	Eugene Edward		<i>etal</i>	Mary L. Wood Ricker	1173	621		
" "	"	Donna J		<i>etal</i>	" " "	1173	621		
6408 Sept. 14, 1982	Wood			J. T.	Indiv. + Exec. <i>etal</i> B. C. Wood	1173	791		see Deed Bk 427 Page 181 Lot Old State Rd. Highland Tp. For orig. Saklawm Tp. For orig. see Deed Bk 418 p. 36
6407 Sept. 14, 1982	Wood				Indiv. + Exec. <i>etal</i> J. T. Wood	1173	793		lots 111 + 140, Plat 3 Woodville Ave.
6459 Sep. 15, 1982	Wood	<i>Cancelled</i> Dennis S. Finkensley RMC	7-12-83 #1163	T. Bralo Deed 1172	Norman E. Wood	1173	967		Power of attorney Plantation Pt. II Sec. III - B
6813 Sept. 17, 1982	Wood	Dennis E.	+	Patricia M. Douglas	William D. Jones	1174	90		Lot 128 Holly Park Dr. Holly Tree
7631 Sept 28, 1982	Woods			Robert	<i>etal</i> Eddie E. Jones	1174	700	.82	acres County Rd.
7633 Sept. 28, 1982	Wood			<i>etal</i> Rita Ann	<i>etal</i> Thomas Carroll Campbell	1174	720		Lot 1 Highland Tp. also Pt Lot 2 Hills"
8216 Oct. 4, 1982	Wood			Nancy Lee	By attys in fact Nancy Lee Wood Elsie K. Lee	1175	77		Int. Lot 9 Chipwood Lane "Green
10698 Nov. 2, 1982	Woods	Billy M.			Formerly Betty Yelton Betty Clark	1176	476		Lot Stenhouse Rd. meadows Sec. II
12338 Nov. 19, 1982	Woods			Marsha S. Thomas Jr.	FLKA P. Anne Fowler P. Anne F. Hale	1177	562		Lot 30 Rising Sun Ct. The Hghts"
13251 Dec. 1, 1982	Wood	Barry Mack			James R. Trammell	1178	223		Lot 21 Ruby Dr. "New Furman
14542 Dec. 15, 1982	Wood			John W. <i>etal</i>	<i>etal</i> Michael D. Beauregard	1178	952	}	Lot 6 Pine Branch Dr. "add. Sheffield Forest"
" "	"			Joan C. <i>etal</i>	" " "	1178	952		

INDIRECT or GRANTEE Index to Deeds — Greenville County, S. C.

()

KEYS PRINTING CO., GREENVILLE, S. C.

Open at Proper Tab according to First Letter or Letters of Name and refer to Buff Sub-Index sheet for page reference.

FILE NUMBER DATE OF RECORD	GRANTEES FAMILY NAMES	GIVEN NAMES ABCDEFGH	GIVEN NAMES IJKLMNO	GIVEN NAMES PQRSTUWXYZ	GRANTORS	BOOK	PAGE	No. of Acres	BRIEF DESCRIPTION, LOCATION, ETC. (Not Warranted)
15214 Dec. 22, 1982	Wood		Linda Sue		Robert G. Wood	1179	406		Power of Attorney
18555 Jan. 28, 1983	"	David	Julie		Gerald R. Glur Estate, Inc.	1181	526		Sherman Park Sect II Lot 15 Cr. Uneda Dr. & Uneda
18554 Jan. 28, 1983	"	David	Julie		Gerald R. Glur Real Estate, Inc.	1181	527		Belle Meade Lot 166 W. Dorchester Blvd.
19798 Feb. 10, 1983	"		Larry Dean		Sherrill Jean Wood Hill	1182	334		Int. lot Lee Rd. Chick Spg. Tp.
20656 Feb. 21, 1983	"		Martha E.		Martha E. Wood	1182	841	0.16	Ac. Walker Springs Rd. Chick Spg.
20743 Feb. 21, 1983	Woods	Billy M.	Johnnye S.		Horace S. Fowler, et al	1182	865	1.10	Ac. US Hwy 25
20744 Feb. 21, 1983	Woods	Billy M.	Johnnye S.		Harry W. Fowler, et al	1182	868	1.10	Ac. US Hwy 25
20736 Feb. 21, 1983	"	Billy M.	Johnnye S.		Jan F. Curry	1182	872	1.10	Acres U.S. Hwy 25
20735 Feb. 21, 1983	"	Billy M.	Johnnye S.		Lawrence W. Blakely	1182	874	1.10	Acres U.S. Hwy 25
20734 Feb. 21, 1983	"	Billy M.	Johnnye S.		Amy Joy Boozer	1182	876	1.10	Acres U.S. Hwy 25
20740 Feb. 21, 1983	"	Billy M.	Johnnye S.		Barbara B. Smith	1182	878	1.10	Ac. U.S. Hwy 25
20732 Feb. 21, 1983	"	Billy M.	Johnnye S.		Robert Knox Boozer, et al	1182	880	1.10	Acres U.S. Hwy 25
20738 Feb. 21, 1983	"	Billy M.	Johnnye S.		James C. Blakely, Jr.	1182	882	1.10	Ac. U.S. Hwy 25
20733 Feb. 21, 1983	"	Billy M.	Johnnye S.		Faith Boozer	1182	884	1.10	Ac. U.S. Hwy 25
20739 Feb. 21, 1983	"	Billy M.	Johnnye S.		Barbara B. Wood	1182	886	1.10	Ac. U.S. Hwy 25
20742 Feb. 21, 1983	"	Billy M.	Johnnye S.		Bettie B. Clyburn	1182	888	1.10	Ac. U.S. Hwy 25

INDIRECT or GRANTEE Index to Deeds — Greenville County, S. C.

KEYS PRINTING CO., GREENVILLE, S. C.

Open at Proper Tab according to First Letter or Letters of Name and refer to Buff Sub-Index sheet for page reference.

FILE NUMBER DATE OF RECORD	GRANTEES FAMILY NAMES	GIVEN NAMES ABCDEFGHIJ	GIVEN NAMES JKLMNO	GIVEN NAMES PQRSTUVWXYZ	GRANTORS	BOOK	PAGE	No. of Acres	BRIEF DESCRIPTION, LOCATION, ETC. (Not Warranted)
20741 Feb. 21, 1983	Woods	Billy M.	Johnnye S.		Martha B. Stewart	1182	890	1.10	Ac. U.S. Hwy 25
20737 Feb. 21, 1983	"	Billy M.	Johnnye S.		Edward W. Blakely	1182	892	1.10	Ac. U.S. Hwy 25
22685 Mar. 10, 1983	Wood	Avery W. Jr.			Marion R. Cook, Sr.	1184	204		Town park of Greenville Hwy. Prop. Reg. Contract of Sale Unit No. 6-A of (Davis St)
22636 Mar. 10, 1983	Wood			Thelma J. etal	R. E. Cox	1184	143		Lots 9, 10 & 11 Cotton St. Office of Association Authorization to sign as Hq. Sec. 5
22840 Mar 11, 1983	Wood		Jeri W.		First Fed. S. + L. Assoc. etal	1184	249		Lot 38 Paul Dr. Knollwood
23685 Mar. 21, 1983	Woods	Gloria C.	Wayne A.		Scott R. Shaffer	1184	738		Lot 53 Crestfield Rd. Woodfields Leewood
26466 Apr. 13, 1983	Wood	Deborah K.			Sec. of Housing & Urban Dev.	1186	289		Int. Lot 20 Sylvania Ave. 2.50 acs. D'Neal Tp. Int. Tract #1 = 28 acs. Also Tract #2 =
26676 Apr. 14, 1983	Wood	Eva R.			Elizabeth Matthews Wood etal	1186	355		
26780 Apr. 15, 1983	Wood	Alice Kathleen Cassell etal			Timothy Lee Cassell	1186	445		
27662 Apr. 22, 1983	Woods		John W. etal		Dee Carroll Woods	1186	898		Power of Attorney
"	"		Jane W. etal		" " "	1186	898		
27661 Apr. 22, 1983	Woods		John W. etal		Doris Campbell Woods	1186	900		Power of Attorney
"	"		Jane W.		" " "	1186	900		
30023 May 12, 1983	Wood	Harold W. et al			By June Cely Lancaster, Sec Committee via Margaret S. Cely Margaret B. Cely	1188	149		Lot 3 Easley Bridge Rd Camilla Park Map 2
"	"	Frances C. et al			" "	1188	149		
31157 May 23, 1983	"			Thelma J.	Joseph Smith	1188	707		Lot Budie Street

(Over)

INDIRECT or GRANTEE Index to Deeds — Greenville County, S. C.

KEYS PRINTING CO., GREENVILLE, S. C.

☞ Open at Proper Tab according to First Letter or Letters of Name and refer to Buff Sub-Index sheet for page reference.

FILE NUMBER DATE OF RECORD	GRANTEES FAMILY NAMES	GIVEN NAMES ABCDEFGHIJ	GIVEN NAMES KLMNO	GIVEN NAMES PQRSTUWXYZ	GRANTORS	BOOK	PAGE	No. of Acres	BRIEF DESCRIPTION, LOCATION, ETC. (Not Warranted)
31158 May 23, 1983	Wood			Delma J.	Joseph Smith	1188	708		Lot Birdie Street
32312 June 1, 1983	Woods			L. Barry, et al	Philip Betsch et al	1189	276		Lot Perkins Mill Rd.
34114 June 16, 1983	Wood			John D. et al Martha P.	Beth Poole Leatherman " "	1190	335	.08	Acres Hammett Road
" "	"				" "	1190	335		
34394 June 17, 1983	"	Cynthia W.			Charles E. Williams	1190	680		Highland Sub. pt Lot 16 Washington Ave BK D
34957 June 23, 1983	Wood			Marie D.	David D Wood	1191	18		Land way Brookwood Manor into lot 6 Cr Brookwood Ln + Wood
35178 June 24, 1983	"	et al Avery, Jr			Belt Simpson Co.	1191	94		Lot West M ^c Abee Ave. Dwelling and BK 1173 pg 967
1163 July 12, 1983	"			Mona	Norman E. Wood	1192	172		Recreation of Power of Attorney
2517 July 23, 1983	"			Michael L et al	John F. Gigante et al	1192	897		Lot 15 Red Top "Inail", Downcast Sec 2
" "	"			Janice P. et al	" "	1192	897		
2719 July 25, 1983	Woods			John	Bobby Chandler	1193	16		pt Lot 4 Grove Dr
6274 Aug 23, 1983	"			J. Mack et al	U.S. Retirement Corp.	1194	888		Lot 11 Sandpiper Way, Phase I Swansgate
" "	"			Merial J et al	" "	1194	888		
10024 Sept. 26, 1983	Wood			Mayie D. & Thomas E.	Jaynes Richard Hays et al for Willie J. Cantrell	1197	95		Open. Chief Exp. Dr. Lot 16 Cr. Buncombe St. + Pine St.
10029 Sept. 26, 1983	Wood	Hail M.			W. Daniel Yarough, Jr. Master	1197	101		Lot Fairview Dr.
10256 Sept 27, 1983	Wood	Avery Jr. et al			Aimee Sloan Norwood et al	1197	212		Lease Purchase Agreement

INDIRECT or GRANTEE Index to Deeds — Greenville County, S. C.

KEYS PRINTING CO., GREENVILLE, S. C.

☞ Open at Proper Tab according to First Letter or Letters of Name and refer to Buff Sub-Index sheet for page reference.

()

FILE NUMBER DATE OF RECORD	GRANTEES FAMILY NAMES	GIVEN NAMES ABCDEFGHIJ	GIVEN NAMES KLMNOP	GIVEN NAMES QRSTUVWXYZ	GRANTORS	BOOK	PAGE	No. of Acres	BRIEF DESCRIPTION, LOCATION, ETC. (Not Warranted)
10699 Sept 30, 1983	Wood				^{etal} Ronald C. ^{etal} Charles W. Wood	1197	483	}	Lot 25 Hiectop Dr.
" "	"				^{etal} Patricia S. " " "	1197	483		
11205 Oct 4, 1983	"		Linda Sue		Robert Gerald Wood	1197	823	40	Int 10 ac. ac. Highland Sp. Also Int 10 ac
11206 Oct 4, 1983	"		Linda Lynn		Robert S. Wood	1197	824		Lot 1 Cherrydale Dr. Also: lot 1 agreement
11423 Oct 6, 1983	"			Thomas W.	Robert T. Fowler ^{etal}	1197	962		Assignment Real Estate Purchase
11916 Oct 11, 1983	"			Patricia B.	Diane Knox	1198	276		Lot Towns St. Extn.
12439 Oct 14, 1983	Woods	Graver L. ^{etal}			George R. King, ^{etal}	1198	557	}	11.77 acres
"	"	Amelia B. ^{etal}			" " "	1198	557		
12438 Oct 14, 1983	Woods	Graver L. Jr.			George Randale King, ^{etal}	1198	559		2.67 acres
12437 Oct 14, 1983	Woods	Graver L. Jr.			George Randale King, ^{etal}	1198	561		Quit Claim Int. 0.15 acs.
12589 Oct 17, 1983	Wood	H. C. Jr.			Valena S. Wood	1198	664	0.07	strip Also 0.47 acs. Ac. Chick Spg. Sp. Int in 20 ft. Cemetery Rd. Quinine Sp
13087 Oct 21, 1983	Wood		J. Barry Jr. ^{etal}		James B. Newman	1198	980		Lot 14+pt Lot 15 Corner - Pelham Rd
13448 Oct 25, 1983	Wood	Heights			J. M. Wood	1199	146		Wood Heights Restrictive Covenants for
14688 Nov 3, 1983	"			William M.	Martha Lou Bullette	1199	832		power of attorney
14687 Nov 3, 1983	"			William M.	Vera Edens Hawkins	1199	834		power of attorney
15416 Nov 10, 1983	"			William M.	Samuel A. Wood	1200	262		power of attorney

INDIRECT or GRANTEE Index to Deeds — Greenville County, S. C.

KEYS PRINTING CO., GREENVILLE, S. C.

☞ Open at Proper Tab according to First Letter or Letters of Name and refer to Buff Sub-Index sheet for page reference.

FILE NUMBER DATE OF RECORD	GRANTEES FAMILY NAMES	GIVEN NAMES ABCDEFGHIJ	GIVEN NAMES JKLMNO	GIVEN NAMES PQRSTUWXYZ	GRANTORS	BOOK	PAGE	No. of Acres	BRIEF DESCRIPTION, LOCATION, ETC. (Not Warranted)
15916 Nov 15, 1983	Wood			et al By atty in fact for Samuel A. Wood et al William M. Wood et al	Dina Y. Bulcher et al	1200	569		Real Property Agreement
15969 Nov 16, 1983	Woods				Tray D. Carl T. Baughman a ben pts.	1200	600	0.71	acre Jonesville Rd "Pleasant Valley"
17238 Nov 29, 1983	Wood	David & Julie			S & S. Investments	1201	439		Lot 206 Patomac Ave. Sec 3
17618 Dec 1, 1983	"				Willie Sue Thomas L. Haught et al	1201	666		Lot 4, Sedgefield Dr. Timberlake
18246 Dec 7, 1983	"				Rachel H. George C. Hindman et al	1202	82	0.53	Ac. poplar St. Ept.
18922 Dec 14, 1983	"				Jan P. Sandra Robert S. Pitts et al	1202	409	6.6	acs. "The Pitts Estate"
18929 Dec 14, 1983	"				Robert S. Joseph Van Pitts, et al	1202	410	6.1	acs. "The Pitts Estate"
20187 Dec 27, 1983	Woods		L. Berry		D. C. Woods et al	1203	257	24	acs. R1W U.S. Hwy 276 Attorney
20720 Jan 3, 1984	Wood	Betty S. et al			Edgar H. Sumner	1203	629		General Durable power of Attorney
20719 Jan 3, 1984	"	Betty S. et al			Ollie M.E. Sumner	1203	635		General Durable power of Attorney
20715 Jan 3, 1984	"	Betty S. et al			Edgar H. Sumner et al Engineer Inc et al	1203	658		monaghan development. note Lot 7, Carolina Ave. Victor
21707 Jan 11, 1984	Woods				J. Richards MBTB Architects -	1204	196		The Creative Partnership Agreement Heritage Lakes
22304 Jan 18, 1984	Wood	Brenda S.			William J. Martin, Jr. et al Land Wood 1/2	1204	636		Lot 63 Percheron Place
24518 Feb 8, 1984	"	Gary Thaddeus			Jimmie Elizabeth	1206	6		Durable power of Attorney
27182 Mar 5, 1984	Woods		Linda Ellen		Geraldine M. Woods	1207	543		Power of Attorney

INDIRECT or GRANTEE Index to Deeds — Greenville County, S. C.

Open at Proper Tab according to First Letter or Letters of Name and refer to Buff Sub-Index sheet for page reference.

FILE NUMBER DATE OF RECORD	GRANTEES FAMILY NAMES	GIVEN NAMES ABCDEFGH	GIVEN NAMES IJKLMNO	GIVEN NAMES PQRSTUVWXYZ	GRANTORS	BOOK	PAGE	No. of Acres	BRIEF DESCRIPTION, LOCATION, ETC. (Not Warranted)
27331 Mar 6, 1984	Woods	Geraldine M. et al			As per atty in fact Geraldine M. Woods Cena Ellen McCurry	1207	605		Ave. Eastover Pt lots 12+13 Beechwood
27696 Mar 9, 1984	"	J. Mack Jr. et al			Venture III Associates	1207	805		Agreement
27905 Mar 12, 1984	Wood	Erlene O. Huron			T. Walter Brashear	1207	900	2.4	Acres.
28659 Mar 19, 1984	"			J. Paul	John J. Wood Jr.	1208	478	.4	Ac. 500 Old Jugaloo Rd. Highland Sp.
28658 Mar 19, 1984	"			Paul J.	John J. Wood Jr.	1208	479	4.2	Ac. Highland Sp.
29025 Mar 21, 1984	"	Joseph et al			Susan Ann McCoy Wood	1208	653		Lot 6 Lee Rd. Less: Pt.
"	"	Latrell M. et al			" " "	1208	653		
31445 Apr 9, 1984	"	Richard E. et al			Jerry D. Cooper et al	1210	144	5.0	Acres Fairview Township
"	"	Rebecca W. et al			" " "	1210	144		
32302 Apr 17, 1984	"	Bregory et al William			Jeff M. Plumlee	1210	595		Lot 13 Echo Lane Montevideo Sec 2 Bates Sp
"	"	Kay et al Pamela			" " "	1210	595		
34207 May 1, 1984	Wood			Thomas	J. Lilla St. Jones J. Nathan Morgan Tax Collector	1211	664		Village St. Inn Lot 17 & pts. Lots 79+78 Lygon Sp.
34208 May 1, 1984	"			Thomas	Low Leman Allen et al J. Nathan Morgan Tax Collector	1211	666		Lot 117 Bell St. "Brookwood" Also Lot Greenan Rd. Lot 10 Powell Rd Paris Mt. Sp
35132 May 9, 1984	"	Frances Crane			Lois M. Crane	1212	219		Lot 4 W. Prentiss Ave. Buller Sp.
35571 May 11, 1984	"	Annie Ross			Don S. Wolff	1212	465		
36814 May 22, 1984	"			Leonard C.	Ernest Wood	1213	157		Tract 3 = 2.07 Acres Near Pelham

INDIRECT or GRANTEE Index to Deeds — Greenville County, S. C.

Open at Proper Tab according to First Letter or Letters of Name and refer to Buff Sub-Index sheet for page reference.

FILE NUMBER DATE OF RECORD	GRANTEES FAMILY NAMES	GIVEN NAMES ABCDEFGHIJ	GIVEN NAMES KLMNO	GIVEN NAMES PQRSTUWXYZ	GRANTORS	BOOK	PAGE	No. of Acres	BRIEF DESCRIPTION, LOCATION, ETC. (Not Warranted)
5617 Aug 21, 1984	Woods	Coleen	etal		Norathy Davis Miller	1219	838	.51	Acs Blessingame Rd. Santl Sp
" " " "	"	Edward	etal		" " "	1219	838		
7564 Sept 6, 1984	Wood		Michael		J. Nathan Morgan Greenville County Tax Collector	1221	188		Lot 24 Chick Spg. Sp.
7569 Sept 6, 1984	"		Michael		J. Nathan Morgan Greenville County Tax Collector	1221	190		Parcel Green Lake Cr.
7644 Sept 7, 1984	Woods	Juanita C	etal		Allie Lucile Crompton	1221	259		Life Estate Int, 51 7/8 acs. Dunkh
1789 Sept 11, 1984	"	Clinton W	Jane S.		Drady Jby Shealy	1221	426		Sec. 2 Lot 136 Swindow Cr. Ringogete
8671 Sept 13, 1984	"	Ella B +	chaac Paul		Annie Mae Kelleth	1222	119		Lot 19 Idlewild
9585 Sept 27, 1984	Wood	Nancy C +	Dimitry J.		Preston A. Baker	1222	193		Lot 17 Northwood Sec. 3
10138 Oct 2, 1984	"		Rebecca		Larry Wood	1223	246		Lot 8 Cr Stewart + Adams St.
10443 Oct 4, 1984	Woods		L. Berry		Mary Hoffman Woods	1223	428		Acres 276 + Hwy 418 Quit Claim Int 20.9591 acs Cr.
10494 Oct 5, 1984	Wood	Edwin R.			Carol E. Wood	1223	481		Int, Parcel E. Georgia Rd.
10804 Oct 9, 1984	Wood	Beverly R	+ Stephen H.		Bob R. Jones	1223	692		Quit Claim Ind. lot 3 Blue Ridge
10983 Oct 11, 1984	"	Carol E.	etal		Albert S. Childress	1223	881		Westwood Sec 3 Lot 238 Bellewood Cir.
11651 Oct 17, 1984	Woods	D. C.	etal		L. Berry Woods	1224	284		Hwy 276 Int 20.9591 acs. R/W 218
12654 Nov 5, 1984	Wood			Rachel M	Dorcas C. Hindman	1225	658	0.19	Ac.
14998 Nov 16, 1984	Woods	Sail L. +	James B.		Gerald P. Johnson	1226	609		Mauldin lot 4 Lanier Lane, Cedar Terrace

INDIRECT or GRANTEE Index to Deeds — Greenville County, S. C.

Open at Proper Tab according to First Letter or Letters of Name and refer to Buff Sub-Index sheet for page reference.

FILE NUMBER DATE OF RECORD	GRANTEES FAMILY NAMES	GIVEN NAMES ABCDEFGHIJ	GIVEN NAMES JKLMNO	GIVEN NAMES PQRSTUWXYZ	GRANTORS	BOOK	PAGE	No. of Acres	BRIEF DESCRIPTION, LOCATION, ETC. (Not Warranted)
16804 Dec 4, 1984	Wood		Frances C.		Michael T. Barrett <i>etal</i>	1227	862		Cutter Ridge, Sect 2 Lot 43 Alhambra Blvd.
20128 Jan 7, 1985	Woods		James C. & Theresa ^{B.}		Jack D. Coggins <i>etal</i>	1230	513		Also easement Pt Lot 140 Camilla Pk. Sec 4
20664 Jan 11, 1985	Wood		Aris R. & Leslie E.		Heyward Metz Robertson <i>etal</i>	1230	848		Parcel Jigerville Rd.
21483 Jan 21, 1985	"			Stream <i>part of</i>	Watavision Inc. <i>etc</i>	1231	419		Agreement Memorandum of Monitoring Service
21828 Jan 24, 1985	Woods		Carolyn M.		J. Mack Wood	1231	666		Sub lot Keith Dr.
22682 Jan 24, 1985	Wood			Roberts J. <i>etc</i>	Harold E. Lindsay	1231	723	50	Acres Hwy 253
26305 Feb 5, 1985	"		Mary D.		Robert L. Massingale	1232	355		Quit Claim Int. Parcel Hwy 14 Acres, Sec 2
27342 Mar 7, 1985	"		David W. & Julie H.		Gerald R. Blue	1234	457		Lot 9, Hermann Dr. Fairfield
27342 Mar 18, 1985	"		Harold W. <i>etal</i>		Ebbie W. Hall <i>etc</i>	1235	41		Lot Pendleton Rd.
" "	"		Frances C. <i>etal</i>		" " " <i>etal</i>	1235	41		
29213 Apr 1, 1985	Woods		Laura C. & Stanley H.		Anthony Dale Pearson	1236	140		Chick Sigs. Lot 64 Kirby Ct. Sec 3
29654 Apr 4, 1985	"		Billy M.		Larry J. Meaw, Jr.	1236	421		Parcel Augusta Rd. Grove Sp.
30123 Apr 8, 1985	"			Vera B.	Flora T. Bray <i>etal</i>	1236	696		Power of Attorney Crossing Rd.
36300 Apr 9, 1985	"		Crossing Development	a/c Ben Pto Pto	J. T. Millwood <i>etal</i>	1236	830	493	Acres Gladys Dr + Woods
31200 Apr 17, 1985	Wood			Fabricia	Mary Louise Pinkerton	1237	442		General Power of Attorney Mona Chan Devop No 2
31132 Apr 17, 1985	"		Betty J. <i>etal</i>		Allie M. E. Sumner	1237	393		Lot 7, Carolina Ave. Victor

INDIRECT or GRANTEE Index to Deeds — Greenville County, S. C.

Open at Proper Tab according to First Letter or Letters of Name and refer to Buff Sub-Index sheet for page reference.

FILE NUMBER DATE OF RECORD	GRANTEES FAMILY NAMES	GIVEN NAMES ABCDEFGH	GIVEN NAMES IJKLMNO	GIVEN NAMES PQRSTUVWXYZ	GRANTORS	BOOK	PAGE	No. of Acres	BRIEF DESCRIPTION, LOCATION, ETC. (Not Warranted)
31929 Apr 24, 1985 32722	Woods		a s.c. ben pts.		Wanda B. Stacy Careton Ada B. Stacy	1237	863	.286	acs Woods Crossing Rd.
Apr 30, 1985 33765	Wood	Avery W. Jr.			Henry E. Mitelli	1238	283		Prop. Regime Unit 214 Ingle side Harig
May 8, 1985 33741	"	Creek			W. C. Inc.	1238	960		Subd. Highway Wood Creek Restrictive & Protective Covenants for Creek Subd. for Orig. see Deed Bk 1238 pg 960
May 9, 1985 34253	"	Creek			W. C. Inc.	1239	104		Restrictive & Protective Covenants for Wood
May 13, 1985 34223	"	Van Duane	+	Pipie O. Doyne	Bobby J. Love	1239	267	198	ac. Int. Bama Rd (FLA Style Rd)
May 13, 1985 38061	Woods			Sylvia	Annie H. Boudette	1239	242	450	ac. Reswing Life Estate
June 13, 1985 39233	Wood	Florence J.			William E. Wood	1241	783		Power of Attorney to Greenville County
June 25, 1985 1325	Wood	Heights			William M. Wood	1	536		Dedication of Streets & Roads
July 11, 1985 2472	"	Dreggy J.		Dessa H.	L. Wayne Tankersley	1242	902		Lot 4
July 23, 1985 3454	"	Durge H. & Maryoni			Oenzo H. Campbell	1244	721		Lot 205 Westwood Sec IV SVIle Prop. Regime
Jul 31, 1985 6384	"	Avery W. Jr.			Marvin R. Cook Sr.	1245	238		Unit 6-A Town Park Harig
Aug 23, 1985 6872	"	Daniel E.	+	Rosalind	Margaret J. Martin	1247	126	9.95	acs Robertson Rd.
Aug 27, 1985 7624	"			Patricia	John L. Nahring	1247	395		Lot 2
Aug 28, 1985 1042	Woods			Sarah C.	Cleveland L. Woods	1247	495		Lot 7-14
Aug 30, 1985 8461	Wood	Faye L. & Joe W.			Caroline M. Meek	1247	631		Argument by ady See deed Bk 1239 pg. 24 B
Sept 9, 1985	"			Sylvia	Annie H. Boudette	1248	404		Life Estate Renewal 4.80 ac.

INDIRECT or GRANTEE Index to Deeds — Greenville County, S. C.

Open at Proper Tab according to First Letter or Letters of Name and refer to Buff Sub-Index sheet for page reference.

FILE NUMBER DATE OF RECORD	GRANTEES FAMILY NAMES	GIVEN NAMES ABCDEFGHIJ	GIVEN NAMES JKLMNO	GIVEN NAMES PQRSTUVWXYZ	GRANTORS	BOOK	PAGE	No. of Acres	BRIEF DESCRIPTION, LOCATION, ETC. (Not Warranted)
9504 Sept 18, 1985	Woods		Linda E.		Georgia Properties Inc	1249.14			Forest Townhomes Lot 14 Oak Forest Cray, Oak
10051 Sept 23, 1985	Wood	Alvin Lloyd	etal		Beechwood Properties Inc.	1249.276			Lot 51 Bethel Rd. Oakfern Sec 3
" "	"	Elizabeth B.			" "	1249.276			
11990 Oct 7, 1985	"		Mary E.		Ray H. Cantrell	1250.365			Lot A Galy St. Chick Sp. Sp
13802 Oct 21, 1985	Woods			L. etal Samuel	David Lynn Wayne	1251.723			Lot 37 Fourth Ave, Judon Mire Village Sec. 2
13898 Oct 22, 1985	Wood			Veronica Jan	Robin David Joseph	1251.723			Lot 113 Wilbur Ave, Watkin
14398 Oct 25, 1985	"	Bryan D	etal	Ruth	Dennis Visvanathan	1252.7			Lot 71, Northpark
"	"	Ann E	etal		" "	1252.7			
14572 Oct 28, 1985	"			Lorraine F. William	Larry Gene Nole	1252.105			Wood Sec. I Lot 44, Coach Hill Drive, Albem
15420 Nov 1, 1985	"	Gene D.	etal		Alinda W. Mahaffey	1252.549		.43	Acc Hunts Bridge Rd.
20764 Dec 20, 1985	Woods			Wallace	Patricia H. Hamell	1255.869			Lot 29 Hillside Dr. Hillside Hgts
" "	"			Robin	" " "	1255.869			
21059 Dec 23, 1985	"			Joseph R.	A. H. Rasche etal	1256.43			Pelham Ests Lot 52 Part Royal Dr. Sec 2
23388 Jan 15, 1986	Wood			John B.	Banker Trust S.C.	1257.622			Lot James St.
"	"			Judy O	" "	1257.622			

REVERSE or GRANTEE Index to Deeds — Greenville County, S. C.

REG. U. S. PAT. OFFICE *Chas McCatt* County Indexes Since 1888 An Identifying Trade Mark

Open at Proper Tab according to First Letter or Letters of Name and refer to Buff Sub-Index sheet for page reference.

COTT FAMILY NAME INDEX No. 75 © 1949
MADE BY THE COTT INDEX COMPANY, COLUMBUS, OHIO
SOLD BY PHOTO COPY SUPPLY, MAULDIN, S. C.

()

FILE NUMBER	DATE OF RECORD	GRANTEES FAMILY NAMES	GIVEN NAMES ABCDEFGH	GIVEN NAMES IJKLMNO	GIVEN NAMES PQRSTUWXYZ	GRANTORS	BOOK	PAGE	No. of Acres	BRIEF DESCRIPTION, LOCATION, ETC. (Not Warranted)
23350	Jan 14, 1986	Wood	Creek Sec II			W.C. Inc.				Dedication Book 1 546 Street to Greenville County Dedication + Transfer of Road +
23876	Jan 20, 1986	Woods		L. Berry, Jr.		W. A. Sloan et al	1257	941	1.0	Acres easement ingress + egress Lot A Coleman Dr. also
24680	Jan 27, 1986	Wood		Jeffery R. E.		J & R Sandblasting Inc.	1258	450		Lot A Coleman Dr. also
25929	Jan 31, 1986	Woods	Ann Elizabeth		Darlene	The Vista Co. Inc.	1258	875		Lot 69, Brookfield west sec.
26674	Feb 12, 1986	Wood		John Shady Jr.		Beulah Sue Smith Nees	1259	765		former of attorney Covenants for wood creek Sec 2 Restrictive + protective
26761	Feb 13, 1986	Wood	Creek Sec 2			W.C. Inc.	1259	825		
29278	Mar 7, 1986	"		James M. et al		Robert T. Shelburne et al	1261	436		Lot 266 Wembley Rd. Bamer Estates Sec B.
"	"	"		Marilyn M. et al		" " "	1261	436		
31147	Mar 25, 1986	"	Mack Barry			James K. Trammell	1262	627		Furman Hwy. Lot 22 Ruby Dr. New Lot 21
33972	Apr 16, 1986	"		Jeffrey G. et al		Louise H. Fowler	1264	285		
"	"	"		Joan P. et al		" " "	1264	285		
35682	Apr 30, 1986	"		William P. Jr. et al		Herbert S. Driscoll et al	1265	280		Sheffield Forest Lot 45 Confederate Circle
37693	May 14, 1986	"		Beauford Michael		Lola Elizabeth B. Wood	1266	367		
41433	May 15, 1986	"		Richard D.		Jack G. Jordan	1266	391	19.65	ac. Wood Creek Rd. Removal Plant Lot 56 Willard St. Albany N.Y.
43624	June 11, 1986	"		Glean A.		Jerry A. Nunamaker et al	1268	375		Lot 147 Brentwood Sec IV
	June 26, 1986	"		John B Jr.		John M. Harper Jr. et al	1269	665		Lot 58 Club Dr.

REVERSE or GRANTEE Index to Deeds — Greenville County, S. C.

REG. U. S. PAT. OFFICE *Chas McCott* County Indexes Since 1888 An Identifying Trade Mark

Open at Proper Tab according to First Letter or Letters of Name and refer to Buff Sub-Index sheet for page reference.

COTT FAMILY NAME INDEX No. 75 © 1949
MADE BY THE COTT INDEX COMPANY, COLUMBUS, OHIO
SOLD BY PHOTO COPY SUPPLY, MAULDIN, S. C.

FILE NUMBER DATE OF RECORD	GRANTEES FAMILY NAMES	GIVEN NAMES ABCDEFGHIJ	GIVEN NAMES JKLMNO	GIVEN NAMES PQRSTUVWXYZ	GRANTORS	BOOK	PAGE	No. of Acres	BRIEF DESCRIPTION, LOCATION, ETC. (Not Warranted)
410 Jul 2, 1986	Wood			Marie Tina	George M. Cooley ^{etal}	1270	130		Lots 4, 4.1 + 5.2 Galy St.
3086 Jul 22, 1986	"			Kim + Sylvia B.	J. P. Wood	1271	645		Lnt 75.8 Acs. Sigersville
" "	"			"	" " "	1271	645		
3085 Jul 22, 1986	"	B. Harriett		W. P. ^{etal}	Roberts J. Wood	1271	649		Lnt 50 Acs Hwy 253 Sigersville
" "	"	Donna M		etal	" " "	1271	649		
5852 Aug 11, 1986	"			Roger E	Van M. Wood	1273	167		Sp. Lot 2 Jackson Drive Rd.
7269 Aug 20, 1986	"			Michael H.	^{G. Nathan Morgan} ^{Geo. Hattie L. Morgan} Greenville County Tax Collector	1273	986		Lots 43 + 44 Lake Shore Dr.
7547 Aug 22, 1986	"	D Douglas		+ Wanda	Duke Power Co.	1274	122	1.235	acc Jordan Rd.
8886 Sept 1, 1986	"			John E. ^{etal}	William N. Whitmire	1274	743		Sp. Lot white Horse Rd. South O'Neal Sp.
110616 Sept 9, 1986	"			Way M.	Roger E. Wood	1275	344		Lot 2 Jackson Grove Rd.
114772 Oct 10, 1986	Woods	Billy M.	S. Johnny	etal	Orchard View Meat Processors Inc	1278	70	1.21	acc Reedy Fork Rd. Grove Sp.
18395 Nov 4, 1986	Wood + Associates				College Properties Inc	1280	63		pk 111 Lot 25-7 Cliff Ridge Colony
18708 Nov 6, 1986	She Woods			at Parkin Mills	She Cutchin Co. Inc.	1280	178		+ restrictions for She Woods at Parkin Mills Declarations of Covenants, Conditions
18403 Nov 10, 1986	Wood			Joyce ^{etal}	James E. Wright	1280	310		Easement
19267 Nov 11, 1986	Woods	Eva Sue			Sibitha B. Hill	1280	501	Lot 7.58	acc Dunlin Sp.
19476 Nov 12, 1986	She Wood	at Parkin Mile			She Cutchin Co. Inc.	1280	627		Amendment to Declaration of Covenants Conditions + Restrictions for orig deed BK 1280 pg 178
"	"	"	"	"	"	1280	627		

REVERSE or GRANTEE Index to Deeds — Greenville County, S. C.

REG. U. S. PAT. OFFICE *ChemLott* County Indexes Since 1888 An Identifying Trade Mark

Open at Proper Tab according to First Letter or Letters of Name and refer to Buff Sub-Index sheet for page reference.

COTT FAMILY NAME INDEX No. 75 © 1949
MADE BY THE COTT INDEX COMPANY, COLUMBUS, OHIO
SOLD BY PHOTO COPY SUPPLY, MAULDIN, S. C.

()

FILE NUMBER	GRANTEES FAMILY NAMES	GIVEN NAMES ABCDEFGH	GIVEN NAMES IJKLMNO	GIVEN NAMES PQRSTUWXYZ	GRANTORS	BOOK	PAGE	No. of Acres	BRIEF DESCRIPTION, LOCATION, ETC. (Not Warranted)
DATE OF RECORD									
20333 Nov 18, 1986	She Woods				The Cutchin Co. Inc of Greenville	1281	29		woods at Parkins Mill Lot 17 Springhouse Way, The
20357 Nov 18, 1986	"				The Cutchin Co. Inc of Greenville	1281	76		woods at Parkins Mill Lot 18 Springhouse Way, The
20439 Nov 18, 1986	"				The Cutchin Co. Inc of Greenville	1281	117		woods at Parkins Mill Lot 26 Beechridge Way, The
22224 Dec 2, 1986	Wood			Thomas	Arthur Proprietor Inc.	1282	170		Shoe II Mauldin Lot 131, Woodwind Meadows
22438 Dec 3, 1986	"	Lynn Connie + John R.		Ruby	First Fed St & Assoc of SC	1282	236		pt lot 7 Fifth St. Park Place
24625 Dec 11, 1986	"			Robert B.	Linda Lynn Wood	1282	942		pt 80's Cherrydale Dr.
25334 Dec 16, 1986	"			W. W.	Patricia Allen et al	1282	415		Lake Wampus Sec. 2 Lot 3 Chaslm Trail Parkin
26266 Dec 23, 1986	"	Deanne + Jerri W			Brian C. Dye	1284	159		Lot 189 Cambridge II Sec. II Pt II Sec III B
27093 Dec 30, 1986	"	Annette B + M		Robert M.	Michael E. Amos et al	1284	614		Lot 121 Holly Tree Plantation Harris Prop. Logging Unit P-R Town Park of Greenville SC
28187 Jan 5, 1987	"	Elizabeth + I		Ron L.	J. K. Wilson et al	1285	536		Sec 1 Sugar Creek Lot 244 Sugar Lake Ct. Mapl
28227 Jan 5, 1987	Woods	Douglas Mary E.			Thomas A. Harbuth et al	1285	599		
29386 Jan 13, 1987	Wood			Thomas E.	T. Charles Garrett et al	1286	252		Lot 7 Oak Hollow Sec 1
29609 Jan 15, 1987	Woods				The Cutchin Co. Inc of Greenville	1286	312		woods at Parkins Mills Lot 32 Beechridge Way, The
29799 Jan 16, 1987	"				The Cutchin Co. Inc of Greenville	1286	397		woods at Parkins Mills Lot 29 Beechridge Way, The
30169 Jan 20, 1987	Wood			John B.	Berulah W. Dees et al	1286	584		Also pt lot 21 Azalea Ct. Lot 20 Pleasantburg Forest
32618 Feb 9, 1987	"	Beverly M.		Levin William	Allen A. Hodges et al	1288	87		Lot 22 Oak Hollow Sec II

REVERSE or GRANTEE Index to Deeds — Greenville County, S. C.

REG. U. S. PAT. OFFICE *Chem-Lette* County Indexes Since 1888 An Identifying Trade Mark

 Open at Proper Tab according to First Letter or Letters of Name and refer to Buff Sub-Index sheet for page reference.

COTT FAMILY NAME INDEX No. 75 © 1949
MADE BY THE COTT INDEX COMPANY, COLUMBUS, OHIO
SOLD BY PHOTO COPY SUPPLY, MAULDIN, S. C.

FILE NUMBER	GRANTEES	GIVEN NAMES	GIVEN NAMES	GIVEN NAMES	GRANTORS	BOOK	PAGE	No. of Acres	BRIEF DESCRIPTION, LOCATION, ETC. (Not Warranted)
DATE OF RECORD	FAMILY NAMES	ABCDEFGHIJ	IJKLMNOP	QRSTUVWXYZ					
34474 Feb 24, 1987	Wood			<i>etal</i> Kim + W. P.	J. P. Wood	1288	981		Int 8.47 acs Hwy 414
" "	"			<i>etal</i> Sylvia	" "	1288	981		
34473 Feb 24, 1987	"	^B Harriet	+	Roberts J.	J. P. Wood	1288	983		Int 76.3 acs Hwy 414 Highland sp.
" "	"	Donna M	+	^{Gr. etal} Roberts J.	" "	1288	983		
35265 Mar 2, 1987	"	Earl Daniel			David R. Wood	1289	282		Powers attorney
35319 Mar 2, 1987	"			Jeffery <i>etal</i>	Harold E. Wood	1289	330		Int Lot 81 Autumn Dr Janglewood Sec 3 Gantt sp.
" "	"			Michael <i>etal</i>	" " "	1289	330		
" "	"			Joseph <i>etal</i>	" " "	1289	330		
35804 Mar 4, 1987	"	Deborah			Ruby Elizabeth Lallis	1289	560	1.88	sp. Acres Salene Ave. Oaklawn
42008 Apr 6, 1987	"	Bladys	+	Wilbur	Caroline J. Poon <i>etal</i>	1291	994		Lot 34 Pinewood Ests
42011 Apr 6, 1987	"	Bladys	+	Wilbur	Caroline J. Poon	1291	996		Lot 35 Pinewood Ests.
42978 Apr 10, 1987	"	Manning George		Lewis <i>etal</i> James	Elizabeth Kemp ^{Jr}	1292	354		22.02 acs Cr Blue Ridge Dr. + Brights Rd.
" "	"	H. B. <i>etal</i>			" "	1292	354		
45986 Apr 28, 1987	"	Alfred <i>etal</i>			Richard W. Reed <i>etal</i>	1293	570		Lot 133 Pine Brook Forest Sec 2
" "	"	Mudley <i>etal</i> Frances			" " "	1293	570		
46883 May 1, 1987	"			Pat. B. Patricia	Adminstrator of Veterans ^{affairs}	1293	929		see = Lot 1 Dany Mt. sp.

REVERSE or GRANTEE Index to Deeds — Greenville County, S. C.

REG. U. S. PAT. OFFICE *Chas. McCall* County Indexes Since 1888 An Identifying Trade Mark

Open at Proper Tab according to First Letter or Letters of Name and refer to Buff Sub-Index sheet for page reference.

COTT FAMILY NAME INDEX No. 75 © 1949
MADE BY THE COTT INDEX COMPANY, COLUMBUS, OHIO
SOLD BY PHOTO COPY SUPPLY, MAULDIN, S. C. ()

FILE NUMBER	GRANTEES	GIVEN NAMES	GIVEN NAMES	GIVEN NAMES	GRANTORS	BOOK	PAGE	No. of Acres	BRIEF DESCRIPTION, LOCATION, ETC. (Not Warranted)
DATE OF RECORD	FAMILY NAMES	ABCDEF GH	IJKLMNO	PQRSTU VWXYZ					
49644 May 15, 1987	Wood		John M. ^{etal}		Kathy G. Brown	1295	7		Lot 13 Stratton Place
" "	"		Marianne ^{etal}		" " "	1295	7		
51823 May 29, 1987	"	Bryan ^{etal}			Winifred V. Robinson Jr.	1295	889		Lot 71 + pt lot 70 Callaway St. North Park
" "	"	Ann E. ^{etal}			" " "	1295	889		
53427 June 3, 1987	"	Frances ^{etal}			Stanley M. Dewitt	1296	587	6.90	acs Log Shoals Rd.
" "	"	Clark E. ^{etal}			" " "	1296	587		
53863 June 4, 1987	"	Bob M.			J. C. Hemminga	1296	729		Limited Power of attorney
56337 June 18, 1987	Woods		John ^{etal}		Shala Sassouni	1297	679		Lot 62 Cr Chippendale + Castlewood Pub. Jofcroft
" "	"		Martha ^{etal}		" " "	1297	679		
56637 June 19, 1987	Wood	Fred A. Oil Co. Inc.			J. Carrall Leake ^{etal}	1297	788		Contract of Sale
57783 June 25, 1987	Woods		James R.		Kathy T. Anderson	1298	318		Ap. of Lesage St. Int Lots 27, 28 + 29 Cr Brookwood
573 July 2, 1987	"			Helma	Lois J. Thompson	1298	975		Lot 44 Abney Mill
5597 July 31, 1987	Wood			Williene	Christine A. Myers	1301	329		Durable power of attorney
5864 July 31, 1987	Woods	Francis J. + Mildred			Dumbert Properties Inc	1301	465		Unit 48 Parkers Bay prop. Regim.
6862 Aug 6, 1987	Wood	Dennis E. + Lesley A.			Southern U.S. Realty Corp	1301	918		See 1 Lot 96 Forest Lake Ph II
17878 Aug 13, 1987	Wood			Tony	Robert L. Channell	1302	408		Lot 124 Sandy Ane

REVERSE or GRANTEE Index to Deeds — Greenville County, S. C.

REG. U. S. PAT OFFICE *Chas. McCall* County Indexes Since 1888 An Identifying Trade Mark

 Open at Proper Tab according to First Letter or Letters of Name and refer to Buff Sub-Index sheet for page reference.

COTT FAMILY NAME INDEX No. 75 © 1949
MADE BY THE COTT INDEX COMPANY, COLUMBUS, OHIO
SOLD BY PHOTO COPY SUPPLY, MAULDIN, S. C.

FILE NUMBER DATE OF RECORD	GRANTEES FAMILY NAMES	GIVEN NAMES ABCDEFGHIJ	GIVEN NAMES JKLMNOPQ	GIVEN NAMES RSTUVWXYZ	GRANTORS	BOOK	PAGE	No. of Acres	BRIEF DESCRIPTION, LOCATION, ETC. (Not Warranted)
9079 Aug 20, 1987	Woods			John W. ^{etal}	By atty in fact John W. Woods See Carroll Woods ^{etal}	1303	06	5.51	acs Garrison Rd. also easement
" "	"			Jane W. ^{etal}	" " "	1303	06		
9176 Aug 21, 1987	The Woods		at	Parlins Mill	The Cutchin Co. Inc	1303	85		see Deed Bk 1280 p 118 Amendment of Restrictions for this
87694 Aug 25, 1987	Wood			Paul J.	John J. Wood	1303	310		Power of attorney
87695 Aug 25, 1987	"			Paul J.	Lois C. Wood	1303	317		Power of attorney
92995 Sept 14, 1987	"			W. Mortuary Inc.	Rebecca C. Dillard ^{Ejec}	1305	31		PT Lot 3 W. Poinsett St.
14734 Sept 25, 1987	Wood	Harold			Jeffrey J. Wood ^{etal}	1305	865		Lot 81 Janglewood, East Sp.
14733 Sept 25, 1987	"			Michael ^{2d}	Harold Jr. Wood	1305	866		Lot 81 Janglewood, East Sp.
17160 Oct 9, 1987	"	David W. + Julie			Donald R. Chew	1307	419		Summe Lot 262 Pleasant Valley Power
18106 Oct 16, 1987	"	Lynn Connie + John L.			Ruby Wood	1308	02		cont PT Lot 7 Park Place Chick Sp. Sp.
18296 Oct 19, 1987	"			Robert C.	Helen M. Wood	1308	67		Lots 11 + 12 Woodland Hgts
20429 Nov 2, 1987	"	Hayl			James L. Bagwell, ^{etal}	1309	441		Lot 8 Jordan St.
21649 Nov 9, 1987	"	Edward E.			Jessie A. Cooley	1309	963	1.1	acres Kelley's Mill Rd.
" "	"	Chloe A.			" " "	1309	963		
23646 Nov 16, 1987	"			Leroy Jr.	Harold A. Simmons ^{etal}	1310	577		Acres Lot 68 Vinson Dr. Longforest
27079 Dec 10, 1987	Wood	Worthy G.			Clarence A. Wood	1312	539		General Durable Power of attorney

REVERSE or GRANTEE Index to Deeds — Greenville County, S. C.

REG. U. S. PAT. OFFICE *Chas. McKee* County Indexes Since 1888 An Identifying Trade Mark

Open at Proper Tab according to First Letter or Letters of Name and refer to Buff Sub-Index sheet for page reference.

COTT FAMILY NAME INDEX No. 75 © 1949 MADE BY THE COTT INDEX COMPANY, COLUMBUS, OHIO SOLD BY PHOTO COPY SUPPLY, MAULDIN, S. C.

()

FILE NUMBER DATE OF RECORD	GRANTEES FAMILY NAMES	GIVEN NAMES ABCDEFGH	GIVEN NAMES IJKLMNO	GIVEN NAMES PQRSTUVWXYZ	GRANTORS	BOOK	PAGE	No. of Acres	BRIEF DESCRIPTION, LOCATION, ETC. (Not Warranted)
29022 Dec 23, 1987	Wood			W. P.	Sylvia B. Wood ^{etal}	1312	669		Tigerwillie Int 75.8 acres & C Hwy 253
30303 Dec 31, 1987	"	Fred H.	Oil Co. Inc.		J. Carroll Leake ^{etal}	1314	416		US Hwy 276 Lots 1 & 2 Roland Hgts
32334 Jan 21, 1988	"			W. P.	Sylvia B. Wood ^{etal}	1315	591		Tigerwillie Int 75.8 acres Hwy 253
33670 Feb 1, 1988	Woods	Clinton	Ev.		Premier Investment ^{Co. Inc.}	1316	302		Lot 1 Edwards Forest Sec 6
33789 Feb 2, 1988	Wood			Johnny	Urdal Properties Inc ^{etal}	1316	414		Memorandum of Lease
34314 Feb 5, 1988	"	Harriet B.		Roberts J.	J. P. Wood ^{etal}	1316	651	}	Int 76.3 acres & C Hwy 414 Highland Sp. Near Tigerwillie
" "	"	Donna M		Roberts J.	" " " ^{etal}	1316	651		
34313 Feb 5, 1988	"			Kim & W. P.	J. P. Wood ^{etal}	1316	652		}.51 acre tract Tiger School Rd Highland Sp. Near Tigerwillie
" "	"			" Sylvia	" " " ^{etal}	1316	652		
34312 Feb 5, 1988	"			Kim & W. P.	J. P. Wood ^{etal}	1316	653	} Int 8.47 acres & C Hwy 414 & 253 Near Tigerwillie	
" "	"			" Sylvia	" " " ^{etal}	1316	653		
34311 Feb 5, 1988	"			Kim & W. P.	J. P. Wood ^{etal}	1316	655		} Lot & C Hwy 253 Highland Sp. Tigerwillie
" "	"			" Sylvia	" " " ^{etal}	1316	655		
34310 Feb 5, 1988	"			Kim & W. P.	J. P. Wood ^{etal}	1316	656	} Tract 2 (3.07 acres) Hwy 253 Highland Sp.	
" "	"			" Sylvia	" " " ^{etal}	1316	656		
34466 Feb 5, 1988	"			William	Barney B. Lewis ^{etal} DBA Dependable Seed & Seed	1316	737	0.54	Watkins Acres property of Kathy W.

REVERSE or GRANTEE Index to Deeds — Greenville County, S. C.

REG. U. S. PAT OFFICE *Chas McCott* County Indexes Since 1888 An Identifying Trade Mark

 Open at Proper Tab according to First Letter or Letters of Name and refer to Buff Sub-Index sheet for page reference.

COTT FAMILY NAME INDEX No. 75 © 1949
MADE BY THE COTT INDEX COMPANY, COLUMBUS, OHIO
SOLD BY PHOTO COPY SUPPLY, MAULDIN, S. C.

FILE NUMBER DATE OF RECORD	GRANTEES FAMILY NAMES	GIVEN NAMES ABCDEFGHIJ	GIVEN NAMES JKLMNO	GIVEN NAMES PQRSTUVWXYZ	GRANTORS	BOOK	PAGE	No. of Acres	BRIEF DESCRIPTION, LOCATION, ETC. (Not Warranted)
35320 Feb 15, 1988	Wood			B. etal William	Brown Properties of C. Inc	1317	160		Lot 9 Rocky Creek Acres Sec 1
" "	"			J. etal Patricia	" " "	1317	160		
37461 Mar 1, 1988	"			L. etal William	Julia Joann Hughes	1318	275		Lot 33 Westwood Terrace
" "	"			etal Jami Lee	" " "	1318	275		
37515 Mar 1, 1988	"			etal William B.	Barrington Park Ltd Pts. of N.C.	1318	311		Lots 7, 9, 16, 20, 23, 55, 91, 92 94 + 95 Barrington Park
" "	"			etal Patricia T.	" " "	1318	311		
38128 Mar 4, 1988	"			A. etal Walter P.	Richard M. Phillips	1318	629		prop Reg Units 10, University Ridge Hwy
38539 Mar 8, 1988	"	Beneficiary		etal Jim	Home Equity Trust	1318	897		Trust Agreement Pleasant Valley
39827 Mar 16, 1988	"	W. David		etal Julie A.	Annie M. Lemke	1319	513		Lot 261 Prancer Ave. Ave (Cree)
4175 Mar 24, 1988	"			etal Lois C.	Successor to Bank of Greenville 1149 of Richard H. Woodhead & Son United Carolina Bank of S.C.	1320	213		Parcel 6 Westwood Ave & Nptl
41144 Mar 25, 1988	"			etal James A.	Florence J. Wood	1320	294		Power of Attorney St. John
42768 Apr 5, 1988	"			etal Laura A.	Sec of Housing + Urban Deleg	1321	193	2.81	acs Greenpond Rd. near Shabazz
43529 Apr 8, 1988	"			etal John R. + Ruby M.	Woodrow R. Vaughn	1321	594		Lot 186 - prop of Donald M.
44372 Apr 14, 1988	"			etal Lorraine + William	Perry A. Bravelly	1322	61		Agreement + Easement Deed Bk 1280 pg 78
44577 Apr 15, 1988	Woods			etal At Parkins Mills Bryant C. Brown	Bryant C. Brown	1322	198		Amendment to restrictions See
45093 Apr 20, 1988	"			etal L. Berry Jr.	Ray E. Galkeby Jr	1322	578	4.75	acs Fairview St. St. John

REVERSE or GRANTEE Index to Deeds — Greenville County, S. C.

REG. U. S. PAT. OFFICE *Chas McCott* County Indexes Since 1888 An Identifying Trade Mark

Open at Proper Tab according to First Letter or Letters of Name and refer to Buff Sub-Index sheet for page reference.

COTT FAMILY NAME INDEX No. 75 © 1949
MADE BY THE COTT INDEX COMPANY, COLUMBUS, OHIO
SOLD BY PHOTO COPY SUPPLY, MAULDIN, S. C.

()

FILE NUMBER DATE OF RECORD	GRANTEES FAMILY NAMES	GIVEN NAMES ABCDEFGH	GIVEN NAMES IJKLMNO	GIVEN NAMES PQRSTUVWXYZ	GRANTORS	BOOK	PAGE	No. of Acres	BRIEF DESCRIPTION, LOCATION, ETC. (Not Warranted)
47171 May 2, 1988	Woods		John W.		Services, Inc. Waldrop Construction	1323	763		Sec 2 Pk 1 Lot 245 Hunters Woods
47744 May 4, 1988	Wood	Don &	etal		James H. Drake Jr.	1324	115		Lot 368 Ladbrook Rd. Del North Ests Sec III
" "	"	Elizabeth L.	etal		" " "	1324	115		
48944 May 11, 1988	"	Billy Wade	Nancy		Donnie L. Robson	1324	893		Sec. Lots 26 + 26 1/2 Sec. A. Gridley
57767 May 24, 1988	"	Betty J.	etal		J. Kendall Fear	1326	106		Pl 547 p 473 per modified Bk 668 pg 280 Release restrictions for orig see deed
56181 June 17, 1988	"	Bonnie M +	Stevens H.		Carle C. Mahn etal	1328	595	23.47	Also Easement Acs Glassy Mtn Sp.
58259 June 29, 1988	"		Harris Chene		per Guy D. Harris (nem) Greenville County Probate Judge	1329	821		Conservatorship # 886C2300047
1694 July 11, 1988	"		Mark R.		etal Dan Lynn	1331	237		Lot 22 J. E. Williams Property
" "	"		Jacqueline		" "	1331	237		
1853 July 12, 1988	"	Ashby etal			Per Rep. Estate of Peggy Jean Ashby Georgann Ashby Wood	1331	245		Dr. Wade Hamston Terrace Deed Distribution Lot 45 Sec 1
2750 July 18, 1988	"	D. Harmon			etal in fact for Larry J. Peterson Vern A. Peterson etal	1332	54		Prop Res Unit 33 Parkview Hairz
Bo 11 July 19, 1988	"		Jim		Just Atlantic Coast Investment	1332	122		Trust Agreement
17010 Aug 8, 1988	"		James		Just East Coast Investment	1334	282		Trust Agreement
7915 Aug 11, 1988	"			R.	Virginia Lonnie Robert Ramsey	1334	701		General power of attorney
7714 Aug 11, 1988	"			L.	Virginia Pauline S. Ramsey	1334	705		General power of attorney
8992 Aug 18, 1988	"	Allen			etal Cecil A. Buchanan	1335	470		Carroll Lots 8 + 71 Sec 3, Wonderland

REVERSE or GRANTEE Index to Deeds — Greenville County, S. C.

REG. U. S. PAT. OFFICE *Chas McCott* County Indexes Since 1888 An Identifying Trade Mark

Open at Proper Tab according to First Letter or Letters of Name and refer to Buff Sub-Index sheet for page reference.

COTT FAMILY NAME INDEX No. 75 © 1949
MADE BY THE COTT INDEX COMPANY, COLUMBUS, OHIO
SOLD BY PHOTO COPY SUPPLY, MAULDIN, S. C.

FILE NUMBER DATE OF RECORD	GRANTEES FAMILY NAMES	GIVEN NAMES ABCDEFGHIJ	GIVEN NAMES JKLMNOPQ	GIVEN NAMES RSTUVWXYZ	GRANTORS	BOOK	PAGE	No. of Acres	BRIEF DESCRIPTION, LOCATION, ETC. (Not Warranted)
11574 Sept 1, 1988	Wood	B Frankie	Beauford Michael		Lala B. Wood	1336	913		Lot 16 Hwy 101 O'Neal Tp. see Deed Bk 1287 pg 652
11990 Sept 6, 1988	"			D. Shannon	Adrian Alyn Smith	1337	165		Assignment of Bond for Little Valley
15514 Sept 26, 1988	"	M Diane	*	T. Paul	James M. Dixon etal	1339	260		Lot 6 Bernwood Dr. Pebble
16241 Sept 29, 1988	"		A. James	etal	Dary S. Futral etal	1339	676		Lot 3 Caman St. Caman Estate Area
"	"		D. Jinda	etal	"	1339	676		
17827 Oct 10, 1988	"	B Jannie			Estate of By P.R. James E. Wood	1340	629		Pelham Rd Chick Ggs Tp. Deed of Distribution Lot 4 & 3
19049 Oct 17, 1988	"		Sempinary Jim	etal	Daly Coast Investment Trust By 2	1341	335		Daly Coast Investment Trust Agreement
"	"		Sempinary James H.	etal	"	1341	335		
19376 Oct 19, 1988	"		A. James	etal	Coastal Investment Trust etal	1341	521		Coastal Investment Trust Agreement
"	"		etal Jim	etal	"	1341	521		
19526 Oct 19, 1988	"	O David	etal		Lawrence Leroy Haulter etal	1341	593		Lot Highland Sp Also R/W
"	"	W. Brenda	etal		"	1341	593		
22152 Nov 3, 1988	"			E Wendy	Renneth G. Wood	1343	153	2.017	see plat Bk. 16 J pg 93 Richharry Rd.
22531 Nov 7, 1988	"	J. Florence			Estate of By P.R. William Esley Wood	1343	521		Deed of Distribution Pt Tract 10 Lawn Add.
22941 Nov 9, 1988	"		A. James		1st Equity Corp of Spartanburg S.C.	1343	697		Lot 146 East Park Boyce
23458 Nov 11, 1988	"		Jr. John B.		Deulah Sue Smith Dees	1344	143		Power of Attorney

REVERSE or GRANTEE Index to Deeds — Greenville County, S. C.

REG. U. S. PAT OFFICE *ChumCotts* County Indexes Since 1888 An Identifying Trade Mark

Open at Proper Tab according to First Letter or Letters of Name and refer to Buff Sub-Index sheet for page reference.

COTT FAMILY NAME INDEX No. 75 © 1949 MADE BY THE COTT INDEX COMPANY, COLUMBUS, OHIO SOLD BY PHOTO COPY SUPPLY, MAULDIN, S. C.

()

FILE NUMBER DATE OF RECORD	GRANTEES FAMILY NAMES	GIVEN NAMES ABCDEFGH	GIVEN NAMES IJKLMNO	GIVEN NAMES PQRSTUVWXYZ	GRANTORS	BOOK	PAGE	No. of Acres	BRIEF DESCRIPTION, LOCATION, ETC. (Not Warranted)
23475 Nov 11, 1988	Wood		John et al		Beulah Sue Smith Nees	1344	142		see Deed Bk 1259 pg 765 Revocation of power of attorney gls rights + privileges Lot 10 Green Creek Phase I
23477 Nov 11, 1988	"		John G. Jr.		Beulah Sue Nees + P. Enterprises Inc.	1344	145		Lot 10 Green Creek Phase I
24085 Nov 16, 1988	"		John et al		Pension Plan + Trust of	1344	462		Lot 15, South Forty Subd.
"	"		John et al		"	1344	462		
24726 Nov 21, 1988	Woods		Wilkinson		Guaranty Mtg Co. Inc. Greenville County Tax Collector	1344	812		Pleasant Valley Lot 292 Prancer Ave.
24727 Nov 21, 1988	"		Wilkinson		Guaranty Mtg Co. Inc. Greenville County Tax Collector	1344	832		Lot 291 Pleasant Valley Sub
24728 Nov 21, 1988	"		Wilkinson		Guaranty Mtg Co. Inc. Greenville County Tax Collector	1344	848		Lot 227 Pleasant Valley Sub.
25986 Nov 30, 1988	"		John W.		Chd. + Exec Admin. Bernice Williams	1315	616		Lot 5 Wilkins St.
26500 Dec 3, 1988	Wood	Patrick Elmyra		+ Shirley A.	Gary P. Lancianese et al	1345	834		ppg 2p. Lot 7 Cardinal Dr. Chick
27092 Dec 6, 1988	Woods		John Wilkon		Guaranty Mtg Co. Inc. Greenville County Tax Collector	1346	195		Lot Pleasant Valley Sub.
27312 Dec 7, 1988	"			Ronald E.	Delores A. Wood	1346	314		Power of attorney
28496 Dec 14, 1988	"			Louise et al	Edward J. Lark et al	1347	51		Account Lot O'Neil Dr. Also Lot in Ponderhorn Sec 4
28929 Dec 16, 1988	Woods	Delores A.		+ Ronald E.	Sound Editions Builders Inc.	1347	388		Lot 241 Ponderhorn Rd.
28947 Dec 19, 1988	Wood		Oliver B. Jr.		William McB. Wood	1347	407		Int Lot Emma St. Green Chick Egg Sp. Also Lot
"	"		By In William McB. Wood		"	1347	407		
"	"		Irrevocable Trust 1980		"	1347	407		

(over)

REVERSE or GRANTEE Index to Deeds — Greenville County, S. C.

REG. U. S. PAT. OFFICE *Chas McCott* County Indexes Since 1888 An Identifying Trade Mark

 Open at Proper Tab according to First Letter or Letters of Name and refer to Buff Sub-Index sheet for page reference.

COTT FAMILY NAME INDEX No. 75 © 1949
MADE BY THE COTT INDEX COMPANY, COLUMBUS, OHIO
SOLD BY PHOTO COPY SUPPLY, MAULDIN, S. C.

FILE NUMBER DATE OF RECORD	GRANTEES FAMILY NAMES	GIVEN NAMES ABCDEFGHIJ	GIVEN NAMES JKLMNO	GIVEN NAMES PQRSTUVWXYZ	GRANTORS	BOOK	PAGE	No. of Acres	BRIEF DESCRIPTION, LOCATION, ETC. (Not Warranted)
28948 Dec 19, 1988	Wood			^{Jr.} William McB.	Oliver B. Wood Jr.	1347	408		Int Lot Emma St. Chick Spg Sp. Chesdot Green, Chick Spg Sp.
" "	"			Oliver B. Wood Jr. By ^{Jr.} Irrevocable Trust 780	" "	1347	408		
831 Jan 6, 1989	Woods			John Wilkcon	For John O Skinner Est. Greenville County Tax Collector	1349	363		Lot 22 Jefferson Hgts.
830 Jan 6, 1989	"			John Wilkcon	For Anna Michelle Smith Greenville County Tax Collector	1349	385		Lot Crest Lane
829 Jan 6, 1989	"			John Wilkcon	For Mary Properties Greenville County Tax Collector	1349	391	0.559 acres	
835 Jan 6, 1989	"			John Wilkcon	For Guaranty Mtg Co. Inc. Greenville County Tax Collector	1349	399		Lot 205 Potomac Ave.
834 Jan 6, 1989	"			John Wilkcon	For John O. Skinner Greenville County Tax Collector	1349	401		Lot 239 Jefferson Hgts.
832 Jan 6, 1989	"			John Wilkcon	For William Robinson Life Est. Greenville County Tax Collector	1349	413		Int Lot 3 Plat Bk K Pg 143 Luckytown, Highland Sp.
828 Jan 6, 1989	"			John Wilkcon	For Perry Anthony et al Greenville County Tax Collector	1349	421		Lot 35 Lakerview Dr.
1624 Jan 9, 1989	"			John Wilkcon	For Jesse Patterson et al Greenville County Tax Collector	1349	540		Lots 56 + 57
1634 Jan 9, 1989	Wood	E.		Edward et al	Jessie N. Cooley	1349	565	1.9 acres	Kelley's Mill Rd.
" "	"	Chloe D.		et al	" " "	1349	565		
1376 Jan 10, 1989	"			et al Lynne Successor In + Beneficiary	Estate of By P.R. James Isaac Skelton	1349	725		Park Dr. Maulden Deed of Distribution Int Lot 12 Oak Sweetest Trust
9365 Feb 22, 1989	"			Jim et al	Atlantic Coast Trust	1353	692		Modification of Atlantic Coast
9539 Mar 2, 1989	"			L. H. Laura	Deed of Worsing + Urban Estate of By P.R.	1354	799		Int 2 Landon Bridge Ad.
9539 Mar 3, 1989	Woods	Harley E.			Nancy Grace Wynn Woods	1354	877		Int 1 acre Dunklin Sp.

REVERSE or GRANTEE Index to Deeds — Greenville County, S. C.

REG. U. S. PAT. OFFICE *Chas. McCott* County Indexes Since 1888 An Identifying Trade Mark

Open at Proper Tab according to First Letter or Letters of Name and refer to Buff Sub-Index sheet for page reference.


COTT FAMILY NAME INDEX No. 75 © 1949
MADE BY THE COTT INDEX COMPANY, COLUMBUS, OHIO
SOLD BY PHOTO COPY SUPPLY, MAULDIN, S. C.

()

FILE NUMBER DATE OF RECORD	GRANTEES FAMILY NAMES	GIVEN NAMES ABCDEFGHIJ	GIVEN NAMES JKLMNO	GIVEN NAMES PQRSTUVWXYZ	GRANTORS	BOOK	PAGE	No. of Acres	BRIEF DESCRIPTION, LOCATION, ETC. (Not Warranted)
10594 Mar 10, 1989	Wood	Israel H.			Estate of Hiram W. Wood	1355	688		Deed of Distribution Lot 26 Round Lake Park
11351 Mar 16, 1989	"	Gregory J.		+ Oswald H.	Ed Seewy	1356	123		Tract I, Seewy for Ed Seewy
15691 Apr 12, 1989	Woods		John W.		Marcell Cuyjeth	1358	726		Lot Green Ave
16822 Apr 19, 1989	Wood		Kim	+ W.P.	J. P. Wood	1359	358	17.92	acres Tiger School Rd. Highland Sp.
" "	"			B. et al Sylvia	" " "	1359	358		
16821 Apr 19, 1989	"	Harriett B.	+	Roberts J.	J. P. Wood	1359	360		
" "	"	Donna M.	+	Roberts J.	" " "	1359	360		Int 76.3 acres SC Hwy 414 Highland Sp.
16819 Apr 19, 1989	"	Harriett	+	Roberts J.	J. P. Wood	1359	362	76.3	Acres SC Hwy 414 Highland Sp see Deed Bk 1316 pg 651 + Bk 1288 pg 98.3
" "	"	Donna M.	+	Roberts J.	" " "	1359	362		
17023 Apr 20, 1989	"			Jr. et al Roberts J.	J. P. Wood	1359	506		
1180'88 Apr 27, 1989	"		James W.		Gregory S. Duncan	1360	156		Ruby Dr. Lot 7 New Furman Hgts.
18160 Apr 27, 1989	"	Priett Debra +	Lewis Jr. James		Jerry P. Nichols	1360	175	2.3	Highland Sp also 10.89 acres Acres Blue Ridge Dr.
19347 May 4, 1989	"			et al William S.	Daniel R. Boozer	1360	856		Lot 49 Pleasantburg Forest
" "	"			et al Manda Z.	" " "	1360	856		
22111 May 22, 1989	"		Ward Linda		Estate of By P.R. Herbert Henry Wood	1362	447		Matts Lake Rd. Chick Sp Sp. Deed of Distribution Lot 2
22132 May 22, 1989	Woods		Lai W.	et al	Bessie Westmoreland	1362	461		Lot 6 Cannon Ave. Greer

REVERSE or GRANTEE Index to Deeds — Greenville County, S. C.

REG. U. S. PAT. OFFICE *Chas. McCall* County Indexes Since 1888 An Identifying Trade Mark

 Open at Proper Tab according to First Letter or Letters of Name and refer to Buff Sub-Index sheet for page reference.

COTT FAMILY NAME INDEX No. 75 © 1949
MADE BY THE COTT INDEX COMPANY, COLUMBUS, OHIO
SOLD BY PHOTO COPY SUPPLY, MAULDIN, S. C.

FILE NUMBER DATE OF RECORD	GRANTEES FAMILY NAMES	GIVEN NAMES ABCDEFGH	GIVEN NAMES IJKLMNO	GIVEN NAMES PQRSTUVWXYZ	GRANTORS	BOOK	PAGE	No. of Acres	BRIEF DESCRIPTION, LOCATION, ETC. (Not Warranted)
22131 Mar 22, 1989	Woods			etal Kai W.	Bessie L. Westmoreland	1362	463		Lot McDade Ave. Green
25133 Mar 22, 1989	"			etal Kai W.	Bessie (L) Westmoreland	1362	465		Ave. Green Reserved Life Estate Lot McDade
23237 Mar 30, 1989	"			L. Berry Jr.	Broadus S. Coleman	1362	997	17.15	Acres Old Fairview Rd. Travelers Rest
24256 June 16, 1989	Wood	Delane		Roy	Bob James	1364	859		Lot 20 School St. near
26492 June 19, 1989	"			H. Michael	Norothy Hamlett	1364	957		Lot 16 Washington Rd. Camilla Park
"	"			J. Jeffery	" "	1364	957		
"	"			M. Joseph	" "	1364	957		
28878 July 3, 1989	"			Boggs Sylvia	Annie H. Burdette	1366	429		Jerry Lake Int Lots 1, 2, 3, 4, & 5
31484 July 20, 1989	"			etal Lynn V.	Carolyn Elizabeth Neach	1367	903		Double Power Attorney
34801 Aug 4, 1989	"			Ann Patricia	Mary Wood	1369	413		Int: parcel North Franklin Rd
35818 Aug 8, 1989	"			etal J. D.	Eugene Talley	1369	673		Lot 52 Janglewood Dr.
"	"			etal Joy J.	" "	1369	673		
35198 Aug 9, 1989	"			John D.	Ruth M. Patrick	1369	751		Power of Attorney
35277 Aug 9, 1989	"	Edward Jr		etal	Edward Wood	1369	817	1.18	Acres Lake Dr.
37032 Aug 18, 1989	"	Annette B.			POA for Pamela M. Farrell Thomas P. Farrell	1370	794		Dr. Parcel A Starts Lane & Springforest
38610 Aug 29, 1989	"			Stella R.	Southern U. S. Realty Corp	1371	606		Lake Lot 69 Pl 1 Sec 2 - C + D. Forest

REVERSE or GRANTEE Index to Deeds — Greenville County, S. C.

REG. U. S. PAT. OFFICE *Chas McCott* County Indexes Since 1888 An Identifying Trade Mark

Open at Proper Tab according to First Letter or Letters of Name and refer to Buff Sub-Index sheet for page reference.

COTT FAMILY NAME INDEX No. 75 © 1949
MADE BY THE COTT INDEX COMPANY, COLUMBUS, OHIO
SOLD BY PHOTO COPY SUPPLY, MAULDIN, S. C.

()

FILE NUMBER DATE OF RECORD	GRANTEES FAMILY NAMES	GIVEN NAMES ABCDEFGHIJ	GIVEN NAMES JKLMNO	GIVEN NAMES PQRSTUVWXYZ	GRANTORS	BOOK	PAGE	No. of Acres	BRIEF DESCRIPTION, LOCATION, ETC. (Not Warranted)
39835 Sept 5, 1989	Wood		V. P. K. et al		Gate Development Corp	1372	241		Servasgate Ph 3 Pt Lot 18 Hummingbird Ridge
39881 Sept 5, 1989	"		B. B.		SA Mattie Jenkins	1372	286		Sp. Green Lot Forrest St Chick Eggs
46059 Sept 6, 1989	"		Carroll + Iva		Mattie J. Gaines	1372	345		Power g attorney Chick Eggs Sp
46275 Sept 7, 1989	"		John D.		Ruth M. Patrick By P.R.	1372	460		Deed of Distribution Lot 1 Lakeview Acres
40834 Sept 11, 1989	Woods		Anne	Douglas	Estate of Emma Wood	1372	784		Land for Title Lot 15 = 2.69 ac
45815 Oct 11, 1989	Wood		Gail M et al	Robert	D. Eston Lackey	1375	764		Tract 1 = 6.14 acres + Tract 2 = 3.76 ac Wilson Bridge Rd. also easement
" "	"		Wayne et al		" " "	1375	764		
48212 Oct 25, 1989	Woods		Bruce		J. Nathan Morgan Island William Carter Greenville County Tax Collector	1377	178		Mills Village Lot 40 Seneth St. Sec 4 Judson
48649 Oct 27, 1989	Wood		Bryan + Julie	John W.	Senep. Inc.	1377	411		Lot 17 Ph 1 Adams Run Sub Hghts. Chick Eggs Sp
48824 Oct 30, 1989	"		Helen M.		Haltmark Construction +	1377	524		Int Lots 11 + 12 Woodland Forest
49609 Nov 2, 1989	Woods		John W.		Robert C. Wood Sara Alva S. Gibbs et al Greenville County Tax Collector	1377	988		Lot 35 Forest Dr. Sec 1 Look-Up
51471 Nov 14, 1989	Wood		P. et al	Sandra	Henry M. Pomer	1379	385		Lot 89 Gare Estates Sub. Chick Eggs Sp
54668 Dec 1, 1989	Wood		Helen M. et al		Ruth H. Morris Sara Roosevelt Walker Greenville County Tax Collector	1381	126		Lot Cannon Line. Green
54879 Dec 5, 1989	Woods		John W.		Sara Michael Turner Greenville County Tax Collector	1381	653		Pt Lot 71 propg H.B. Bates Long
54880 Dec 5, 1989	"		John Wilkcon		Paul J. Wood	1381	669		Lot 129 propg Baldwin Smith +
56545 Dec 18, 1989	Wood		John J.		Paul J. Wood	1382	718	3.8 Acres	SC Hwy 253

REVERSE or GRANTEE Index to Deeds — Greenville County, S. C.

REG. U. S. PAT. OFFICE *Chester McCott* County Indexes Since 1888
An Identifying Trade Mark

 Open at Proper Tab according to First Letter or Letters of Name and refer to Buff Sub-Index sheet for page reference.

COTT FAMILY NAME INDEX No. 75 © 1949
MADE BY THE COTT INDEX COMPANY, COLUMBUS, OHIO
SOLD BY PHOTO COPY SUPPLY, MAULDIN, S. C.

FILE NUMBER DATE OF RECORD	GRANTEES FAMILY NAMES	GIVEN NAMES ABCDEFGH	GIVEN NAMES IJKLMNO	GIVEN NAMES PQRSTUVWXYZ	GRANTORS	BOOK	PAGE	No. of Acres	BRIEF DESCRIPTION, LOCATION, ETC. (Not Warranted)
57391 Dec 21, 1989	Wood	Donald G.			^{By P.R.} Estate of Lela Smith Wood	1383	213		Fifth St (Ave) Deed of Distribution Lot 39 west Highland Tp.
58141 Dec 28, 1989	"			W. P.	Sylvia B. Wood etal	1383	691		Int Tract 2 & C Hwy 253 Highland Tp.
58142 Dec 28, 1989	"			W. P.	Sylvia B. Wood etal	1383	692		Int Lot & C Hwy 253, Tigerville Highland Tp.
58143 Dec 28, 1989	"			W. P.	Sylvia B. Wood etal	1383	693		Int. 51 acres Tiger School Rd.