

INDIRECT or GRANTEE Index to Deeds — Greenville County, S. C.

REG. U. S. PAT. OFFICE *Chas McCott* County Indexes Since 1888 An Identifying Trade Mark

Open at Proper Tab according to First Letter or Letters of Name and refer to Buff Sub-Index sheet for page reference.

COTT FAMILY NAME INDEX No. 75 © 1949
MADE BY THE COTT INDEX COMPANY, COLUMBUS, OHIO
SOLD BY WALKER, EVANS & COGSWELL CO., CHARLESTON, S.C.

(A)

FILE NUMBER	DATE OF RECORD	GRANTEES FAMILY NAMES	GIVEN NAMES ABCDEFGHIJ	GIVEN NAMES KLMNO	GIVEN NAMES PQRSTUVWXYZ	GRANTORS	BOOK	PAGE	No. of Acres	BRIEF DESCRIPTION, LOCATION, ETC. (Not Warranted)
116319	Jan 9, 1975	Thomas			B. Jamace	Homers A. Aspray <i>etal.</i>	1012	817		Top Lot 110 "Conestee" Grant
20090	Feb 28, 1975	"	Edith W., <i>etal.</i>			William M. Writmire	1015	136		0.22 Acres Bates Sp., Jones Gap Rd. 1.03 Acres Lees Hury, Bates Sp. Also
20423	Mar 4, 1975	"	Fred, <i>etal.</i>			James R. Park, <i>etal.</i>	1015	260	} 1.54 Acres County Rd. (Osteen Rd.)	
"	"	"	Betty L., <i>etal.</i>			" " " "	1015	260		
26347	May 14, 1975	"		P. <i>etal.</i>	Mike Ann	J. W. Pitman	1018	195		} 4.63 Acres Ridge Rd. Saluda Tp.
"	"	"			Jack E. <i>etal.</i>	" "	1018	195		
30979	June 30, 1975	"		A. <i>etal.</i>	Michael	4-D Builders Corp.	1020	568	} Lot 52 Whittier Way "Pebble Creek" Phase II	
"	"	"		K. <i>etal.</i>	Nancy	" "	1020	568		
3394	Aug 6, 1975	"	Edna			Eustace E. Bennett <i>as tr.</i>	1022	377		
3783	Aug 11, 1975	"	Billy F. <i>etal.</i>			Wm. P. Davis <i>etal.</i>	1022	552	} Int. Lot 10 Alice Dt. 4 Poplar St. Blk 7 "Woodville Nato."	
"	"	"	Claudette <i>P. etal.</i>			" "	1022	552		
3784	Aug 11, 1975	"	Billy F. <i>etal.</i>			June P. Wright	1022	554	} Int. Lot 10 Alice Dt. 4 Poplar St. Blk. 7. Woodville Nato.	
"	"	"	Claudette <i>P. etal.</i>			" "	1022	554		
3785	Aug 11, 1975	"	Billy F. <i>etal.</i>			James Donald Payne <i>etal.</i>	1022	562		
"	"	"	Claudette <i>P. etal.</i>			" "	1022	562	} Int. Lot 10 Alice Dt. 4 Poplar St. Blk 7 "Woodville Nato." Georgetown Hairless Ref. Co. Articles of merger with	
3926	Aug 12, 1975	"	Co., <i>ulmo.</i>			Sec of State	1022	636		

INDIRECT or GRANTEE Index to Deeds — Greenville County, S. C.

REG. U. S. PAT. OFFICE *Chas McCott* County Indexes Since 1888 An Identifying Trade Mark

Open at Proper Tab according to First Letter or Letters of Name and refer to Buff Sub-Index sheet for page reference.

COTT FAMILY NAME INDEX No. 75 © 1949 MADE BY THE COTT INDEX COMPANY, COLUMBUS, OHIO SOLD BY WALKER, EVANS & COGSWELL CO., CHARLESTON, S.C.

FILE NUMBER DATE OF RECORD	GRANTEES FAMILY NAMES	GIVEN NAMES ABCDEFGHIJ	GIVEN NAMES JKLMNO	GIVEN NAMES PQRSTUVWXYZ	GRANTORS	BOOK	PAGE	No. of Acres	BRIEF DESCRIPTION, LOCATION, ETC. (Not Warranted)
4820 Aug 22, 1975	Thomas	Charles			Hotel Corp. Nearest of Greenville Motor	1023	31		Grille tp. Lot 2 (Lot 2) Pendleton St.
6133 Sept. 5, 1975	"	Edgar			Frank P. McShaw, Jr. as trustee	1023	720		"Piedmont Park" Lot 17 Babine Rd. (Pine Ave)
6570 Sept 10, 1975	"		Nancy W	etal.	Therett-Marwell Enter., Inc	1023	911		pt. lot 325 Scottwood Dr "Del Norte East" Sec. II
"	"		Michael A.	etal.	"	1023	911		"
71672 Sept 22, 1975	"		Lafayette		Margaret Westley etal.	1024	548		"Hills" lots 9 + 10 "Richland"
9811 Oct. 13, 1975	"	W. Hill, Inc.			Frank P. McShaw, Jr. as trustee	1025	687		Lot 37 plat of J.P. Rosemond (Dunbarton St.)
11607 Oct. 31, 1975	"	Dr. Charles			Dunbarton Realty Corp. Co., Inc.	1026	603		lot 2 Dunbarton Ave. Space Space 1, 2, 3, 4
11822 Nov. 3, 1975	"	Harley A.			Greensboro Cemetery Dev.	1026	716		Cemetery space, lot 125 Sec. F
14112 Nov. 28, 1975	"	Don	Juanita B.		Edgar Boyce, Jr.	1027	848		Lot Green 2p Dille 2p.
14476 Dec. 3, 1975	"	David C.			Gary A. Hawkins, etal	1028	59		Lot 8 Prop. J.B. Bruce etal
14540 Dec. 4, 1975	"	Brothers	Construction Co.		M.E. Durham	1028	135		House Agree. Sto
16818 Dec. 31, 1975	"	Charles B.			Senob, Inc.	1029	592		Lot Pendleton & Merriminger
17848 Jan. 14, 1976	"		Wendy C.	Rolon P.	James C. Leuch	1030	128		lot 5 Jess St. "Merriminger"
18144 Jan. 14, 1976	"		Wendy C.	Stephen H.	Merriminger Co. with, sp	1030	604		lot 5 Jess St. "Merriminger"
22778 Mar 9, 1976	"			Thomas D.	Hubert W. Johnson	1032	741		"W. S. Johnson's lot" Sec. II near Park Drive Rd.

-over-

INDIRECT or GRANTEE Index to Deeds — Greenville County, S. C.

5
(B)

REG. U. S. PAT. OFFICE *Chas. McCott* County Indexes Since 1888
An Identifying Trade Mark

Open at Proper Tab according to First Letter or Letters of Name and refer to Buff Sub-Index sheet for page reference.

COTT FAMILY NAME INDEX No. 75 © 1949
MADE BY THE COTT INDEX COMPANY, COLUMBUS, OHIO
SOLD BY WALKER, EVANS & COGSWELL CO., CHARLESTON, S.C.


FILE NUMBER	DATE OF RECORD	GRANTEES FAMILY NAMES	GIVEN NAMES ABCDEFGHIJ	GIVEN NAMES KLMNOP	GIVEN NAMES QRSTUVWXYZ	GRANTORS	BOOK	PAGE	No. of Acres	BRIEF DESCRIPTION, LOCATION, ETC. (Not Warranted)
26547	Apr. 15, 1976	Thomas		John R.	etal	Dorinda B. Mowels	1034	770	}	Lot 172 Cloverdale Lane "Bellingham" Sec. I Dille
"	"	"		Joyce K.	etal	" "	1034	770		
27146	Apr. 22, 1976	"	Eugene Edward	Ann Rhodia		Brenda Hodges	1035	96	}	"Pleasant Valley" Lot 68 x Pt Lot 69
27196	Apr. 22, 1976	"	C. Edgar	etal		William W. Hicks	1035	129		
"	"	"	Dale D.	etal		" "	1035	129	}	Lot 69 East Indian Trail East Woodburn D. "Dennis Oaks"
"	"	"								
30944	May 23, 1976	"	Winneth Gary	+	Joseph	John H. Johnston	1037	100	.53	See Subindex No.
32221	June 10, 1976	"	& Nell. Inc.			for Henry C. Harding Blvd. Inc. Master, Frank P. McShannon	1037	774	}	Lots 12, 13, 16 & 17 Bird Court, Lots 18 thru 23 White Court Whippoorwill Hills, Sec. II
"	"	"	" "			" " "	1037	774		
32483	June 14, 1976	"		James C.	etal	W. L. Walker	1037	908	}	Lot 23 Cor. Ponderosa Rd. & Cleveland St. Etn. "Rover Estate" Sec. C-1
"	"	"		Judith J.	etal	" "	1037	908		
32598	Jun. 15, 1976	"	Lewis, Bernard	etal		Stanton N. Belmont	1037	995	}	Lot 96 Watson Rd Orchard Acres Sec. II
"	"	"	Lingay, H.	etal		" "	1037	995		
32935	Jun. 17, 1976	"	David	L. etal		Walter W. Goldsmith	1038	156	}	Lot 2 C. Earle St. also 2 Rt. Wade Hampton Blvd.
"	"	"	Harry L.	etal		" "	1038	156		
33061	June 18, 1976	"		Judith B. & Steven E.	Threatt - Maxwell Enterprises		1038	241		Lot 82 Gray Fox Run

INDIRECT or GRANTEE Index to Deeds — Greenville County, S. C.

5

(B)

REG. U. S. PAT. OFFICE *Chas. McCott* County Indexes Since 1888 An Identifying Trade Mark

 Open at Proper Tab according to First Letter or Letters of Name and refer to Buff Sub-Index sheet for page reference.

COTT FAMILY NAME INDEX No. 75 © 1949
MADE BY THE COTT INDEX COMPANY, COLUMBUS, OHIO
SOLD BY WALKER, EVANS & COGSWELL CO., CHARLESTON, S.C.

FILE NUMBER DATE OF RECORD	GRANTEES FAMILY NAMES	GIVEN NAMES ABCDEFGHIJ	GIVEN NAMES JKLMNO	GIVEN NAMES PQRSTUWXYZ	GRANTORS	BOOK	PAGE	No. of Acres	BRIEF DESCRIPTION, LOCATION, ETC. (Not Warranted)
33316 June 21, 1974	Thomas	William			Charles G. Thomas	1008	234		lot to the ...
33102 June 21, 1974	"	John			John E. ...	1008	241		lot ...
"	"	John			"	1008	241		"
33211 June 21, 1974	"		John	Robert M.	Thomas G. ...	1008	242		"
3273 Aug. 2, 1974	"			J. M.	Builder + Developer	1040	605		lot ...
"	"			Mary J.	"	1040	605		"
3300 Aug. 2, 1974	"	John	John	John E.	John N. Thomas	1040	613		Apartment
"	"	William			"	1040	613		"
4375 Aug. 13, 1976	"		James	J. et al	Robert A. Bagwell	1041	208		General River of City
5902 Aug. 30, 1974	"	Edward	Edward		John F. Murray	1042	75		lot ...
7064 Sept. 13, 1974	"	John		Robert W.	William Roy Brown	1042	775		lot ...
8804 Sept. 20, 1974	"			Johnny	Rocky ...	1042	784		lot ...
"	"			John T.	"	1042	784		"
1230 Sept. 20, 1974	"	David			James Thomas ...	1042	799		school ...
11925 Nov. 1, 1976	"	Leborah J.		Jerry Lynn	Jimmy M. Williams	1045	422		lot ...
12460 Nov. 4, 1974	"	Betty		Richard	James A. Mellins	1045	689		lot ...

INDIRECT or GRANTEE Index to Deeds — Greenville County, S. C.

5
(C)

REG. U. S. PAT. OFFICE *Chas. M. Cott* County Indexes Since 1888 An Identifying Trade Mark

Open at Proper Tab according to First Letter or Letters of Name and refer to Buff Sub-Index sheet for page reference.

COTT FAMILY NAME INDEX No. 75 © 1949
MADE BY THE COTT INDEX COMPANY, COLUMBUS, OHIO
SOLD BY WALKER, EVANS & COGSWELL CO., CHARLESTON, S.C.

FILE NUMBER	DATE OF RECORD	GRANTEES FAMILY NAMES	GIVEN NAMES ABCDEFGHIJ	GIVEN NAMES JKLMNO	GIVEN NAMES PQRSTUVWXYZ	GRANTORS	BOOK	PAGE	No. of Acres	BRIEF DESCRIPTION, LOCATION, ETC. (Not Warranted)
12470	Nov. 5, 1976	Thomas			David William	Woodrow B. Nix Woodrow Nix Alka	1045	700	13.60	Subd Tp Sec pt. also 4 Acs Subd Tp Cec Edwards Rd (Talley Bridge Rd)
14860	Dec. 1, 1976	"		W. James	etal.	Kenneth & Alston	1047	60	}	Lot 7 Oak St. Woodville Hqto.
"	"	"		James	etal.	" "	1047	60		
14806	Dec. 1, 1976	"	Cecil H			W. C. Bumbay	1047	112		
16655	Dec. 21, 1976	"	Edith M	etal.		Jerry B. Wafford	1048	205	}	Ave. "Uerner Hqto." G'sille Tp. pt. lots 1, 2 & 3 Hilltop Lot 6 Pennwood Lane "Imperial Hills"
"	"	"	H. Edgar	etal.		" "	1048	205		
19131	Jan. 18, 1977	"	Frank & Mary J.			R. Marie McCoy	1049	821	}	Ave. "Chanticleer" Sec. II Lot 8 East Seven Oaks Sec. II "Buena Vista" lots 14 & 15 Sutton Dr. Park, Chick Spg. P. Lot 16 Pine Ave. Piedmont
20278	Feb. 2, 1977	"	Corie J. Howell			Winfred D. Brown	1050	430		
21142	Feb. 11, 1977	"			Rose	Jim Thomas	1050	909	}	"Monaghan" Lot 64 Monaghan St. Sec "Sindray Ave" Grove Tp Lot 17 Reedy Fork Rd
21679	Feb. 16, 1977	"	Malynda		B. etal.	14 & 14 Electric Co.	1051	107		
22808	Feb. 28, 1977	"	Marilyn			John L. Sloan	1051	813	}	Lot 29 Berea Forest Cir. "Berea Forest" Sec. II "Jule Epto." Lot 35 Rockman Dr. Bunklin Tp Cec. Holliday Bridge Rd Lot 6 Rutherford Rd. "Bellwood"
23825	Mar. 10, 1977	"	Charles			W. L. Burger	1052	444		
"	"	"	Clovie E	etal.		" "	1052	444		
25752	Mar. 30, 1977	"			Rose June	Willie Wade Hampton	1053	671	}	"Jule Epto." Lot 35 Rockman Dr. Bunklin Tp Cec. Holliday Bridge Rd Lot 6 Rutherford Rd. "Bellwood"
32196	May 25, 1977	"	Daniel			Shirley	1057	216		
33801	June 7, 1977	"				Robert E.	1058	145		

INDIRECT or GRANTEE Index to Deeds — Greenville County, S. C.

5

(C)

REG. U. S. PAT. OFFICE *Chas McCulloch* County Indexes Since 1888 An Identifying Trade Mark

Open at Proper Tab according to First Letter or Letters of Name and refer to Buff Sub-Index sheet for page reference.

COTT FAMILY NAME INDEX No. 75 © 1949
MADE BY THE COTT INDEX COMPANY, COLUMBUS, OHIO
SOLD BY WALKER, EVANS & COGSWELL CO., CHARLESTON, S.C.

FILE NUMBER DATE OF RECORD	GRANTEES FAMILY NAMES	GIVEN NAMES ABCDEFGHIJ	GIVEN NAMES JKLMNO	GIVEN NAMES PQRSTUVWXYZ	GRANTORS	BOOK	PAGE	No. of Acres	BRIEF DESCRIPTION, LOCATION, ETC. (Not Warranted)
June 23, 1911 35786	Thomas	Frank E. & Libby T.			Araceto J. Garcia ^{et al}	1059	135		"Reverend Place" Sec. I Lot 36 Longstreet Dr.
June 24, 1911 35902	"	Deborah		Thomas	Cochran & Darby ^{et al}	1059	197		"Sugar Creek" Sec. I Lot 102 Meadow Creek Ct.
June 27, 1911 36380	"		Wood	Katherine	Frank P. McGowan, Jr. master	1059	307		Open Chick Spg. Tr. Lot Spring St. (Duckhawk St)
June 30, 1911 514	"	Mary Ann		H.	J. Nelson ^{et al}	1059	614		Lot 2 W. Lu. Rd.
July 6, 1911 979	"	Mable			S/A Thomas S. Thomas Thomas Shapiro Thomas	1059	934		"Woodfiddle" Lot 131 Penny Woods Lane
July 11, 1911	"	James K.			et al Miss Enterprise of	1060	238		Lot 14, Singing Pine Dr. "Riverside"
"	"	Marie Anne			" "	1060	238		
July 18, 1911 2532	"	Floyd W.		Lois	Maribelle H. Green	1060	763		Blvd. "Super-Hum. Home Sites" Lot 155 Broad Vista
July 22, 1911 2932	"	Jessie		Richard	et al William J. Dupas	1061	122		"Hillsdale" Sec III Lot 14x Winton Ct.
July 27, 1911 3927	"	Joan G.			et al William M. Entwisle	1061	320		"Terre Bonne" Lot 21 Sametta Cir.
Aug 5, 1911 4373	"			Raleigh D.	Martin P. Ayers	1061	907		Lot 8-A + strip Cardinal Dr. Booker Club
Aug 9, 1911 7662	"	Holly P. Phoenix			Jim Huff	1062	173		Lot 1 Bethel St. "William
Sept 7, 1911 13171	"	Holly Mae			Emily B. Perrine	1064	323		Lot 4 Austin St.
Oct. 28, 1911	"	Lafayette		Thomas. et al	by master Ansel Alleyne, et al James Henry Alleyne, et al	1067	483		Lots 5, 6, 7 + 11 "Riverside Park" Rayson
"	"	Jannie Mae.		et al	" " " "	1067	483		
Nov. 4, 1911 14138	"	Martha B.			David R. Thomas	1067	983		M ^c Ginn Hgts. Chick Springs Tr. Pt. lot 29 Williams St.

INDIRECT or GRANTEE Index to Deeds — Greenville County, S. C.

REG. U. S. PAT. OFFICE *Chas. McCott* County Indexes Since 1888 An Identifying Trade Mark

👉 Open at Proper Tab according to First Letter or Letters of Name and refer to Buff Sub-Index sheet for page reference.

COTT FAMILY NAME INDEX No. 75 © 1949
MADE BY THE COTT INDEX COMPANY, COLUMBUS, OHIO
SOLD BY WALKER, EVANS & COGSWELL CO., CHARLESTON, S.C.

(D)

FILE NUMBER	DATE OF RECORD	GRANTEES FAMILY NAMES	GIVEN NAMES ABCDEFGHIJ	GIVEN NAMES JKLMNO	GIVEN NAMES PQRSTUVWXYZ	GRANTORS	BOOK	PAGE	No. of Acres	BRIEF DESCRIPTION, LOCATION, ETC. (Not Warranted)
15709	Nov. 21, 1977	Thomas	Frances			First Fed. S. & P. Assn.	1068	773		Prop. Regina Unit 41 Bridgeway II Horiz. Jennville Rd. no trailers
16075	Nov. 23, 1977	"		Johnny L.		Robert E. Bruce	1068	957		Lots 1, 2 & 3 = 6.9 acres Greek "Phase I"
16804	Dec. 1, 1977	"	Daria W.			Jane C. Byers	1069	429		Lot 84 Whittling Way "Pebble New Cut Rd. Less Rd.
16955	Dec. 2, 1977	"			Sarah W.	Bobbie Jean Wilson	1069	563		Lot Bramlett Rd. Also lot 1 New Cut Rd. Less Rd.
16954	Dec. 2, 1977	"			Sarah W.	Mary J. Fisker	1069	564		Lot Bramlett Rd. Also lot 1 New Cut Rd. Less Rd.
16953	Dec. 2, 1977	"			Sarah W.	Willie Lee Thomas	1069	565		Lot Bramlett Rd. Also lot 1 Limited Partnership Certificate and Agreement of
20298	Jan. 6, 1978	"		Jim D. et al		Roper Mountain Associates	1071	513		Lot 24 of lot 6 Belmont Dr. "Belmont Estate" St. Inn
20834	Jan. 12, 1978	"		John R. et al		Charles Lloyd Bell, et al	1071	767	}	
	"	"		Joyce K. et al		" " " "	1071	767		
23223	Feb. 7, 1978	"	Joyce C.			Sybil J. Cantrell	1073	330		Power of attorney 1-2-3-4 Graceland Cemetery Cemetery Lot 173 Sec. 10. Name Space
25157	Feb. 27, 1978	"	Fred. et al			Graceland Cemetery Development Co. Inc.	1074	251		
27762	Mar. 22, 1978	"			William S.	Rex S. Buzzard, et al	1075	744	1 acre	Mush Creek Rd. Saluda Tp. "Nicholtown" Bldg. & "Jefferson Heights" Lots 16 & 17 First Ave. (now Rebecca St.)
29339	Apr. 5, 1978	"	Fred, Jr. & Murid			Evelyn H. Wilkins, as Trs.	1076	554		
29687	Apr. 7, 1978	"		Mary W.		Marvin O. Thomas, et al.	1076	738		Lot 67, Bedford Lane "Avon Park Park"
29686	Apr. 7, 1978	"		Mary W.		Jean T. King a S. C. Limited Pts.	1076	739		Lot 67, Bedford Lane, "Avon Park"
31793	Apr. 26, 1978	"	Daria W.			Pebblepart, Ltd.	1077	806		Lot 215 Pebble Creek Phase I

INDIRECT or GRANTEE Index to Deeds — Greenville County, S. C.

5

(D) REG. U. S. PAT. OFFICE *Chas McCott* County Indexes Since 1888 An Identifying Trade Mark

Open at Proper Tab according to First Letter or Letters of Name and refer to Buff Sub-Index sheet for page reference.

COTT FAMILY NAME INDEX No. 75 © 1949
MADE BY THE COTT INDEX COMPANY, COLUMBUS, OHIO
SOLD BY WALKER, EVANS & COGSWELL CO., CHARLESTON, S.C.

FILE NUMBER DATE OF RECORD	GRANTEES FAMILY NAMES	GIVEN NAMES ABCDEFGHIJ	GIVEN NAMES JKLMNO	GIVEN NAMES PQRSTUVWXYZ	GRANTORS	BOOK	PAGE	No. of Acres	BRIEF DESCRIPTION, LOCATION, ETC. (Not Warranted)
33439 May 10, 1978	Thomas			et al Ralph	Bobby Chris Munney, et al	1078	911	}	Lot 22 Templewood Dr. "Oak Crest" Sec I
" "	"			et al Willie Mae	" " " "	1078	911		
35400 May 26, 1978	"		Mary S.	+ Willie	Elizabeth C. Bellwood	1079	898		Willie Tp Lots 86 + 87 Boling Circle "Brewerton" Hills "Sec. III
36945 June 8, 1978	"	Betty H.	+	Roderick M.	W. F. Shivers, Jr.	1080	760		Lot 90 Covington Rd. "Northwood" D. II Hunt Tp.
39261 June 29, 1978	"	Edgar			Janice Thomas Allison	1082	158		Lot 150 Kenmore Dr. "Rockvale"
5867 Aug. 23, 1978	"			et al Wade H.	Shell Homes, Inc. of Anderson	1085	938	}	Pt. Lot 22 Chestnut St.
" "	"			et al Rose June	" " " "	1085	938		
7194 Sept. 1, 1978	"		et al James M.		Gary Edward Tolama et al	1086	619	}	Lot 28 Melvin Cir. Sec. II Chick Springs "Taylors"
" "	"		et al Norma S.		" " "	1086	619		
9602 Sept. 25, 1978	"		et al Mary Lou			1088	588		see Deed Bk. 259 Pg. 368 Release of Restrictions For orig.
9596 Sept. 25, 1978	"		et al Kenneth R.		Leata C. Thomas	1088	565	} 12	Acc. McElhenny Rd. Paris Mt. Tp.
" "	"		et al Mary Ann		" "	1088	565		
10685 Oct. 4, 1978	"			Judy S.	J. H. Morgan	1089	223	}	Correct: Deed Lot 8 Kimberly Dr. Chick Springs Tp. For orig. see Deed Bk 117 Pg. 805
" "	"			"	"	1089	223		
11171 Oct. 9, 1978	"			James J.	James Keris Thomas, Jr	1089	528		Lot 22 "Edmond" Mt. Tp.

- over -

INDIRECT or GRANTEE Index to Deeds — Greenville County, S. C.

KEYS PRINTING CO., GREENVILLE, S. C.

Open at Proper Tab according to First Letter or Letters of Name and refer to Buff Sub-Index sheet for page reference.

(E)

FILE NUMBER	GRANTEES FAMILY NAMES	GIVEN NAMES ABCDEFGH	GIVEN NAMES IJKLMNO	GIVEN NAMES PQRSTUVWXYZ	GRANTORS	BOOK	PAGE	No. of Acres	BRIEF DESCRIPTION, LOCATION, ETC. (Not Warranted)
DATE OF RECORD									
11200 Oct. 9, 1978	Thomas		J. M. ^{et al}		Painsett Realty Co.	1089	546		Pt. lot 262 South Almond Dr. "Painsettia Sec V" Shiloh.
" "	"		Mary F. ^{et al}		" "	1089	546		
12199 Oct. 18, 1978	"	David C.			George E. Bomar	1090	152		Lot 11 + 12 Crestone Dr. (King St.) + Jamison St. "Westview Hgts"
14153 Nov. 6, 1978	"			Rose June	Wade Thomas	1091	333		Lot 122 "Conestee"
15622 Nov. 20, 1978	"		Noraly C. ^{et al}		Robert W. Thomas, et al	1092	311		Lot 5 Crown Ct. "Crown Court" "Nicholtown Hgts."
18056 Dec. 14, 1978	"	Edgar B. ^{et al}			Richard W. Locke, et al	1093	729		Lot 104 Cowan Ct. (River St.) Regime
18257 Dec. 15, 1978	"			Richard R.	Alan Ray Dunn	1093	834		Unit 50 Highlands Horiz. Prop. Estates"
18322 Dec. 18, 1978	"		Pauline Janie ^{et al}		Robert E. Thomas	1093	891		Lot 6 Rutherford Rd. "Bellwood"
19526 Jan. 2, 1979	"	Larry L. ^{et al}			3/A Westminster Company, a N.C. Westminster Company, Inc.	1094	640		Lot 6 "Chesterfield Estate Sec. III"
" "	"	Deborah C. ^{et al}			" " "	1094	640		
21858 Jan. 25, 1979	"		E. H. ^{et al}		Donald D. Lammus	1095	970	.30	Acres. Hunt Tp.
22982 Feb. 6, 1979	"		Billy J.		John H. Thornton, et al	1096	585		Pt. 67 Acre Tract Lakeview Dr.
23913 Feb. 16, 1979	"		Eber H. Jr. ^{et al}		_____	1097	93		Affidavit
" "	"		E. H. ^{et al}		_____	1097	93		
24639 Feb. 27, 1979	"		Norman H.		Otis Davis, Jr.	1097	517		Lots 1, 2 & 3 Davis Rd. Hunt Tp. Acres. River Falls, Cleveland Tp.
26087 March 13, 1979	"	Charles D.			Nichols L. Denmark	1098	241	1.73	Acres. Ellis Ridge Rd, also 1.95 acres, also 6.15

INDIRECT or GRANTEE Index to Deeds — Greenville County, S. C.

(E)

KEYS PRINTING CO., GREENVILLE, S. C.

Open at Proper Tab according to First Letter or Letters of Name and refer to Buff Sub-Index sheet for page reference.

FILE NUMBER DATE OF RECORD	GRANTEES FAMILY NAMES	GIVEN NAMES ABCDEFGH	GIVEN NAMES IJKLMNO	GIVEN NAMES PQRSTUVWXYZ	GRANTORS	BOOK	PAGE	No. of Acres	BRIEF DESCRIPTION, LOCATION, ETC. (Not Warranted)
27219 Mar. 23, 1979	Thomas			Roger, et al	Bob Maxwell Builders, Inc	1099	109		Lot 95 Gray Fox Square "Gray Fox Run" "Pave Easto."
30705 Apr. 23, 1979	"		Malynda	et al	Stanley E. Taylor, et al	1101	8		Pt. Lot 54 Tubbs Mt. Rd.
30726 Apr. 23, 1979	"		Jack Edgeworth	et al	Frank R. Reid	1101	25		Lot 1 Jackson Grove Rd. (Old MS Eakmaney Rd.) O'Neal Tp.
"	"		Mae Ann Pittman	et al	"	1101	25		
32996 May 11, 1979	"	Benjamin, et al			Sec. of Housing + Urban Dev.	1102	302		Lot 31 Cliffwood Ct. Ft. Inn "Keri." Stonewood
"	"	Erma R., et al			"	1102	302		
34338 May 23, 1979	"	Gladys +	Lewis Thomas		Earl Caldwell	1103	113		Lot 4 Lake Loop
560 July 5, 1979	"		Karl +	Rose et al	Jeanne Q. Thibault	1106	188		Lot Bonito Drive
754 July 7, 1979	"		Willie Lee	et al	Eva W. Peden	1106	340		Lot 110 "Woodside Mills" Sec. A
"	"		Peggy M. W.	et al	"	1106	340		
2023 July 18, 1979	"	David Daniel		Shirley	By atty in fact Fontanelle a. Bundeille Maude H. Austin for Robert L. Perry, III, et al	1106	957		Eato" Sec. A Lot 116 Evelyn Dr. "Englewood"
5031 Aug. 10, 1979	"	David C.			Frank P. McHowan, Jr. Master	1109	130		Lot Lettigran St. Bales Tp.
5029 Aug. 10, 1979	"	Bill F.			James E. Burns	1109	136	2.09	Sec. III D'ville Shelton Rd. + Blue Ridge Dr.
5643 Aug. 16, 1979	"	Barbara B.	Jim D.		Rachley Bldr. Dev. Inc.	1109	506		Lot 82 Dorians Dr. "Brentwood"
6272 Aug. 22, 1979	"	Edgar et al			Lawrence J. Pitts, Jr. et al	1109	887		Lot 30 White Horse Rd. (Hwy. 250) "Parkdale"
"	"	Betty R.			"	1109	887		

INDIRECT or GRANTEE Index to Deeds — Greenville County, S. C.

KEYS PRINTING CO., GREENVILLE, S. C.

Open at Proper Tab according to First Letter or Letters of Name and refer to Buff Sub-Index sheet for page reference.

FILE NUMBER DATE OF RECORD	GRANTEES FAMILY NAMES	GIVEN NAMES ABCDEFGH	GIVEN NAMES IJKLMNO	GIVEN NAMES PQRSTUVWXYZ	GRANTORS	BOOK	PAGE	No. of Acres	BRIEF DESCRIPTION, LOCATION, ETC. (Not Warranted)
15788 Nov. 8, 1979	Thomas		John R., Jr., et al		Builders, Inc. George O. Shields	1115	201		Lot 89 Brentwood, Sec. III Denville
"	"		Joyce K., et al		" "	1115	201		
16321 Nov. 13, 1979	"			Thomas L.	Laura J. Roberts	1115	510		unit 101 Stanley Dr. "Hester Inver"
22184 Jan. 16, 1980	"	Donnie S. Smith	10-7-81 Deed Bk	Magale Lee Hodges	1156 pg. 420 # 8873 Thomas S. Thomas	1119	32		Gen. Power of Attorney
24403 Oct. 12, 1980	"	Beverly M. + Jack Daniel			J. Galen Smuck et al	1120	385		Lot 3 Enchanted Forest
25187 Feb. 20, 1980	"	Daniel		Shirley W.	adm. et al Marion W. Fore, Jr. Adm.	1120	818		Lot 118 "Englewood" Sec. A
25226 Feb. 20, 1980	"	Alice H. + Joe E.			Allen J. Inglesby et al	1120	829		Pt. lot 17 Lakeview Cir. (Jan. 11)
25604 Feb. 25, 1980	"	Alice H. + Joe E.			Wm. D. Richardson et al	1121	55		Pt. lot 17 Lakeview Cir. "Farm Lots"
25714 Feb. 26, 1980	"	David C.			et al Jo Ann L. Nix Adm. + Exec.	1121	113		Lot Augusta St. Creek - May 7
26030 Feb. 29, 1980	"		John R.		Cathryn + Darby Bldg Ind., Tr. + Committee	1121	349		Lot 17, Sugar Lane Ct. "Sugar"
26047 Feb. 29, 1980	"			Robert H.	Jean W. Padgett	1121	360		Pt. lot 102 "Pioneer Park"
26048 Feb. 29, 1980	"			Robert H.	Jean W. Padgett	1121	362		"Pioneer Park" Lots 103, 104 + pt. lot 102
26678 Mar. 7, 1980	"			David William	Edgar Thomas et al	1121	802		8 lots Helen Dr. "Oak Ridge"
29371 Apr. 3, 1980	"		Johnny L. et al		agents for Irma + Dennis Martin D. J. Quiring et al	1123	425		Agreement
29626 Apr. 7, 1980	"	Alfred W.			Carolyn S. Thomas	1123	556		Hemlock Dr. "Baywood Manor" Pt. Lot 5 Cr. Woodland way
36791 Apr. 18, 1980	"	Brentley		Walter	Jane Lynch Williams	1124	266	5.27	Acres Hwy 25

INDIRECT or GRANTEE Index to Deeds — Greenville County, S. C.

5

()

KEYS PRINTING CO., GREENVILLE, S. C.

Open at Proper Tab according to First Letter or Letters of Name and refer to Buff Sub-Index sheet for page reference.

FILE NUMBER DATE OF RECORD	GRANTEES FAMILY NAMES	GIVEN NAMES ABCDEFGH	GIVEN NAMES IJKLMNO	GIVEN NAMES PQRSTUVWXYZ	GRANTORS	BOOK	PAGE	No. of Acres	BRIEF DESCRIPTION, LOCATION, ETC. (Not Warranted)
30790 Apr. 18, 1980	Thomas	Brentley	+	Walter	Rosa L. Lynch	1124	267	1 1/2	Saluda Sp. Acres Bixcombe Rd. Hwy. 25
33754 May 21, 1980	"	David E.	+	Sylvia L.	Thomas C. Oliver et al	1126	143		Mauldin Lot 82 Forester Woods Sec. 7
33830 May 21, 1980	"	Jack Denny et al			Jack Edgeworth et al	1126	194		Lot 1 Jackson Grove Rd. O'Neal Sp.
" "	"	Wofford et al			" " " "	1126	194		"
" "	"	Constance			" " " "	1126	194		"
33794 May 21, 1980	"			Armstrong Joni	William D. Thomas	1126	204		"Heathwood" Mt. lot 81 Heathwood Dr.
34113 May 26, 1980	"			et al James A.	Bowman Wilson	1126	340	2.53	acres Grove Sp.
" "	"			et al Marjorie A.	" "	1126	340		
34853 June 3, 1980	"	David C.			John B. League et al	1126	922		Randall St. Stone Land Co. Sec. A, Lots 1, 2, 3 + pt lot 4 Cor. Rutherford & Jaysons
36488 June 24, 1980	"			Jannie Mae	Lafayette Thomas	1127	963		Mt. Lots 5, 6, 7, + 11 Riverside Park Park" Chick. Spgs. Sp.
36487 June 24, 1980	"			Jannie Mae	Lafayette Thomas	1127	964		Mt. Lot 4 Riverside Dr. Riverside Jawn"
959 July 11, 1980	"			et al Thomas L.	George W. McBrearty	1129	23		Unit 102 Stanley Dr. "Harbor"
6923 Sept. 3, 1980	"	David C.			James W. Faysseup	1132	537		Lot 117 Woodside Ave. Woodside Mills
8655 Sept. 17, 1980	"	et al Albert W.			Clayton D. Cantrell, Jr.	1133	669	56.90	Acres Dunklin Tp. less 4.8 acres + 10.92 acres
" "	"	et al Faye C.			" " "	1133	669		
10679 Oct. 3, 1980	"			T.B., Jr.	Wilhelmina H. Thomas	1134	851		4 Parcels
10972 Oct 7, 1980	"			J. Lake	Sara E. Thomas	1135	22		8 1/2 Acre lots 1 + 2 Roe Ford Rd.

INDIRECT or GRANTEE Index to Deeds — Greenville County, S. C.

KEYS PRINTING CO., GREENVILLE, S. C.

Open at Proper Tab according to First Letter or Letters of Name and refer to Buff Sub-Index sheet for page reference.

()

FILE NUMBER DATE OF RECORD	GRANTEES FAMILY NAMES	GIVEN NAMES ABCDEFGH	GIVEN NAMES IJKLMNO	GIVEN NAMES PQRSTUVWXYZ	GRANTORS	BOOK	PAGE	No. of Acres	BRIEF DESCRIPTION, LOCATION, ETC. (Not Warranted)
10973 Oct. 7, 1980	Thomas			Sara C.	J. Lake Thomas	1135	23		Int. Part Lots 1 & 2 Roe Ford Rd.
16384 Dec. 1, 1980	"		Jennie H.		Ricky C. Thomas	1138	109		"Marietta Hgls" Bates Tp. Int. Lot 3 Belview Cir. & Sweet Dr.
17315 Dec. 9, 1980	"	David C.			Jimmy L. Hampton, Sr.	1138	652		Lot 25 Hill St. West View Hgts.
20624 Jan 12, 1981	"			Thomas L. ^{etal}	Bob Maxwell Builders	1140	551	}	Lot 215 Hudson Farm Rd. "Newengon Place" Sec 11
" " "	"			Theresa K. ^{etal}	" " "	1140	551		
20232 Jan. 14, 1981	"		Janet L.	Ronald	Paul D. Weathers et al	1140	709	2.27	Acres Wistridge Ct.
21129 Jan. 22, 1981	"			Sharrn L.	William S. Thomas	1141	393	0.50	Acres = Lot Mush Creek Rd.
23145 Feb. 16, 1981	"		Marilyn M.	Steve R.	C. Lee Dillard Bess James, by atty in fact	1142	759		Int. Lot James St. Taylors Chick Spgs.
23901 Feb. 24, 1981	"	Clay	Mary Ellen		Sara S. Davis as Trustee	1143	183		Lot 28 Glassy Mt. Acres Bates Tp.
26787 Mar. 25, 1981	"			William D.	Curtis Lee	1145	1		Pt. lot 2 Chestnut Ridge Rd. Marietta
28166 Apr. 7, 1981	"		Lynn, et al		Ruthel Batson, et al	1145	847		Lot Phillips Trl. Saluda Tp.
28820 Apr. 14, 1981	"	Brentley			Walter Thomas	1146	183	1 1/2	Acres Bancombe Rd. (US Hwy 25)
28819 Apr. 14, 1981	"	Brentley			Walter Thomas	1146	184	5.27	Acres US Hwy 25
29771 Apr. 23, 1981	"	Alfred III			John E. Carbaugh, Jr.	1146	856		Lot 27 East Park Ave.
32941 May 28, 1981	"			John R. Jr. ^{etal}	George O'Shields Bldrs.	1148	890		Lot 89 Brentwood Sec. III Sville Re Record for orig see Deed BK 1115 pg. 201
" "	"			Joyce K. ^{etal}	" " "	1148	890		

INDIRECT or GRANTEE Index to Deeds — Greenville County, S. C.


KEYS PRINTING CO., GREENVILLE, S. C.

Open at Proper Tab according to First Letter or Letters of Name and refer to Buff Sub-Index sheet for page reference.

FILE NUMBER DATE OF RECORD	GRANTEES FAMILY NAMES	GIVEN NAMES ABCDEFGHIJ	GIVEN NAMES JKLMNO	GIVEN NAMES PQRSTUVWXYZ	GRANTORS	BOOK	PAGE	No. of Acres	BRIEF DESCRIPTION, LOCATION, ETC. (Not Warranted)
33016 May 28, 1981	Thomas		James L.		Sec. of Housing & Urban Dev.	1148	907		Acres Grant Tp. Lot 81 Clearview Ave. Augusta
33331 Jan 1, 1981	"		Judy L.		Virgil James Thomas	1149	107		Lot 9 Kimberly Wn.
33399 Jan 1, 1981	"	A. W. III	it al		S-H & H Properties a Gen Pte.	1149	115	0.777	acc Anderson Rd. (S.P. Hwy 81)
34903 June 17, 1981	"		John J. it al		Robert D. Harkins, it al	1150	128	}	Pt. lot 107 Orchard Dr. Orchard Acres, Sec. 2 Chick Sgg Tp.
"	"		Marie Grace		" " " " "	1150	128		
35702 June 25, 1981	"	Elijah			W. Mattos, Jr Jimmy Thomas S. W. Co. Clerk of Court, Carolina	1150	557		Roll # 80-749 Pt. lot 11 Glenn Rd. Bk A see judgment
221 July 2, 1981	"	Donnie S. Linderley remc	John R. it al	10-19-81 # 9808	Perry E. Burton	1151	139	}	Memorandum of Real Estate Contract - Lot 106 Penderham Sec 3
"	"	Cancelled Donnie S. Linderley	Joyce K. it al	10-19-81 # 9808	" " " " "	1151	139		
1516 July 17, 1981	"	Dianne			Redevelopment authority Greenville County	1151	951		Pt. lot 1
1745 July 21, 1981	"		Joanne M.		Jerome B. Thomas	1152	53		Int lot 4 County Rd. Austin Tp.
2626 July 30, 1981	"	Edith			_____	1152	596		Affidavit
3609 Aug 7, 1981	"	Edward L.	Irene it al		John D. Ford, it al	1153	250	}	Lot 174 Bachman Ct. Chanticleer Sec. II
"	"		Joanna M. it al		" " " " "	1153	250		
8873 Oct 7, 1981	"		Mable Lee Hodges		SA Thomas Shakami Thomas Thomas S. Thomas	1156	420		Attorney. See Deed at 1119 Pg 32 Cancellation of General Power of
9048 Oct. 9, 1981	"			Ronald Wayne	William D. Mc Manus formerly Lennie S. Satterfield	1156	561		Lot Lindsay Br. Rd. Res. Well Rights Oakwood Acres
9641 Oct. 16, 1981	"			Randall E.	Lennie L. Thomas	1156	894		Pt. lot 33 Oakwood Ave.

INDIRECT or GRANTEE Index to Deeds — Greenville County, S. C.

REG. U. S. County Indexes Since 1888
 PAT OFFICE *Chas McCott* An Identifying Trade Mark

 Open at Proper Tab according to First Letter or Letters of Name and refer to Buff Sub-Index sheet for page reference.

COTT FAMILY NAME INDEX No. 75 © 1949
 MADE BY THE COTT INDEX COMPANY, COLUMBUS, OHIO
 SOLD BY WALKER, EVANS & COGSWELL CO., CHARLESTON, S.C. ()

FILE NUMBER DATE OF RECORD	GRANTEES FAMILY NAMES	GIVEN NAMES ABCDEFGHIJ	GIVEN NAMES KLMNO	GIVEN NAMES PQRSTUVWXYZ	GRANTORS	BOOK	PAGE	No. of Acres	BRIEF DESCRIPTION, LOCATION, ETC. (Not Warranted)
9808 Oct. 19, 1981	Thomas			John R. Jr. et al	Perry E. Burton	1157	12	}	Cancellation of Real Estate Contract and Memorandum of Real Estate Contract (See Deed bk 1151 Pg. 139 for Orig.)
" "	"			Joyce K. et al	" " "	1157	12		
" "	"			"	" " "	1157	12		
13818 Dec. 11, 1981	"	Edgar		et al	Evelyn M. McRae, et al	1159	361	}	Lot 37 Camden Dr. "Marion Grove" Private Rd. also 2.030 acres Private Rd.
14577 Dec. 22, 1981	"			Sheryl B.	D. A. Godfrey	1159	805		
16542 Jan. 22, 1982	"	Fred L. Jr.			Deco of Ware Place, Inc.	1161	347	4.04 acres = Tract 12	
17762 Feb. 8, 1982	"	Edward L. + Irene K. et al			Tri-Jet, Inc.	1162	168	}	0.77 acs Palmetto Dr.
" "	"			Joanna M. et al	" " "	1162	168		
19391 Mar. 1, 1982	"			Noraly C.	Timothy Alan Thomas	1163	118	}	Lot 5 Acorn Ct. "Acorn Court" Langley Hts. Lot 55 Hawthorne Ln.
19479 Mar. 2, 1982	"			Jeanne B.	Lee Edward Smith et al	1163	169		
22649 Apr. 9, 1982	"	Marjorie Bekant			Kiefer G. Tucker	1165	151	Lot Chick Spgs. Rd.	
22857 Apr. 13, 1982	"	Mary Louise, et al			Clara E. Simpson	1165	278	Lot 5 Augusta Place St.	
23544 Apr. 21, 1982	"	Michael A.			The Fortis Corporation	1165	721	}	Lot 56 Forest Acres Sec. 11 Chanticleer Sec. VII Lot 209 Chapman Rd.
24994 May 10, 1982	"	Edward L. + Irene K.			Chanticleer Real Estate, Inc.	1166	643		
27292 June 7, 1982	"	Lula M.			Elliot Dorton	1168	180	2.0 acres Gantt Sp.	
1066 July 14, 1982	"			Wendell H.	Coy R. Thomas	1170	112	Power of Attorney	

INDIRECT or GRANTEE Index to Deeds — Greenville County, S. C.

REG. U. S. PAT. OFFICE *Chas McCott* County Indexes Since 1888 An Identifying Trade Mark

Open at Proper Tab according to First Letter or Letters of Name and refer to Buff Sub-Index sheet for page reference.

COTT FAMILY NAME INDEX No. 75 © 1949
MADE BY THE COTT INDEX COMPANY, COLUMBUS, OHIO
SOLD BY WALKER, EVANS & COGSWELL CO., CHARLESTON, S.C.

FILE NUMBER DATE OF RECORD	GRANTEES FAMILY NAMES	GIVEN NAMES ABCDEFGHIH	GIVEN NAMES IJKLMNO	GIVEN NAMES PQRSTUVWXYZ	GRANTORS	BOOK	PAGE	No. of Acres	BRIEF DESCRIPTION, LOCATION, ETC. (Not Warranted)
3640 Aug 12, 1982	Thomas	<i>Conceded</i> <i>Honnie S. Landry</i> <i>Catherine D.</i>		<i>Deed 1203-79 832 Jan 5, # 21026</i> <i>1984</i>	Kathy C. Vaughn	1172	89		Bond for title 0.62 ac
4475 Aug 23, 1982	"		Joanne M.		Jerome B. Thomas	1172	568		Int 2 parcels Austin Tp. Crest" Sec. 2
5331 Sept. 1, 1982	"	Donna D.	+	Richard E.	Duke Power Company	1173	181		Lot 185 Lynhurst Dr. "Dale Horiz Prop. Reg.
6704 Sept. 17, 1982	"		Jim D.		Richard L. Davies	1174	36		Unit 27-B Briarcreek Condo
7537 Sep. 27, 1982	"		J. Scott, et al		Jimmy J. Lindsay	1174	647		Lot 8 Linda Ave. "Grant 245"
8575 Oct. 7, 1982	"		Thomas J.		Thomas J. Thomas, et al	1175	316	15.3	Thomas J. Thomas, et al Forest" Sec. II
9323 Oct. 15, 1982	"	Howard L.	+	Ruth D.	Bobby E. Lowery, et al	1175	775		Lot 40 Schlar Lane "Spring "Brentwood" Sec. III Sville
9856 Oct. 22, 1982	"		Jim D.		Barbara B. Thomas	1176	74		Int. Lot 82 Dorian Drive "Manfield Park" Sec. II
13011 Nov. 30, 1982	"	Carl	+	Susan	Henry W. Hankinson, Jr. et al	1178	81		Lot 2 Concordant Dr. use driveway
13880 Dec. 8, 1982	"			William H.	John W. Hewitt, III, Esq.	1178	571		Pt. lot 15 Fern Ave. also right to
15762 Dec. 29, 1982	"	Carolyn M.			John Robert New, Jr. By atty in fact Wendell H. Thomas	1179	800		Lot 24 Barkvale Sec. B
19021 Feb. 2, 1983	"			Wendell H.	Coy R. Thomas	1181	838		Pt. Lot 9 W. Faria Rd.
19350 Feb. 7, 1983	"	David P. III.	+	Rosmary H.	Premier Investment Co. Inc. et al	1182	97		Lot 27, Parabrake Phase III
19551 Feb. 2, 1983	"	Dayle			Carl D. Neal	1182	233		Lot 9 "Rebecca Acres" Woodfields Farm Tr.
20996 Feb. 24, 1983	"		Lee Michael		Jo Ann W. Sherwood	1183	86		Int. Lot 75 Ridgeway Drive Green Chick Spgs. Tp.
21607 Mar. 1, 1983	"		Mattie C.		John Choice	1183	450		Lots 1 & 9 Ashmore St. Needmore

INDIRECT or GRANTEE Index to Deeds — Greenville County, S. C.

KEYS PRINTING CO., GREENVILLE, S. C.

Open at Proper Tab according to First Letter or Letters of Name and refer to Buff Sub-Index sheet for page reference.

FILE NUMBER DATE OF RECORD	GRANTEES FAMILY NAMES	GIVEN NAMES ABCDEFGH	GIVEN NAMES IJKLMNO	GIVEN NAMES PQRSTUVWXYZ	GRANTORS	BOOK	PAGE	No. of Acres	BRIEF DESCRIPTION, LOCATION, ETC. (Not Warranted)
22001 Mar 4, 1983 22714	Thomas			etal	Montrose J. Gillespie	1183	701		Woodside Mills Lot 127 (#12) "B" St (Ave) Sec 13
Mar. 10, 1983	"			Larry D. etal	Jimmy J. Lindsey	1184	167		Pt. Lot 11
"	"			Mary E. etal	" " "	1184	167		
26294 Apr. 11, 1983 27329	"			Lawrence D.	Davidson - Vaughn <i>a.s.c. Pts.</i>	1186	199		Phase I Lot 29 P.U.D. Creekside Villas
Apr 20, 1983 30034	"			M.G. & W.D.	Nancy S. Harper <i>P.t.s.</i>	1186	721		Pt. Tract 1 Gantt Sp.
May 12, 1983 30951	"			Robert B.	Wildaie-Merry Oaks	1188	155		Unit A C Wildaie Merry Oaks <i>Div. P.t. Reg. I & II</i>
May 20, 1983	"			James C. etal	Paul C. Aughtley, III	1188	615		Lot 37 Callens Creek "Callens Creek Sec. 7"
" "	"			Judith J. etal	" " "	1188	615		
32460 June 1, 1983 33454	"			Jessie J. & Susan J. <i>etal</i>	W. David Roe	1189	325		Lot 23 Augusta Acres
June 10, 1983	"			Thomas D. <i>etal</i>	M. D. Proffitt, Inc.	1190	10		Lot 578 Map 4 sec. II Sugar Creek
"	"			Theresa D.	" " "	1190	10		
34409 June 20, 1983 35867	"			Marjorie Bekant	Indiv. + Trustee Kiefer G. Tucker	1190	706		Chief Spop Rd. Lot Chief Spop Rd. also 2.53 Acres
June 30, 1983 365	"	Eric A. & Kathryn			M. D. Proffitt Inc.	1191	437		Lot 158 Devenge Pl. Sec. 10
July 14, 1983 3863	"	Eva Cox			Shug & Brandon Meyer <i>Associates of S.C. Inc.</i>	1192	353	38	On Old Farm Bridge Rd.
July 26, 1983 3679	"			Ronald W.	Associates Financial	1193	107		Lot 33 Cutler Ridge
Aug 1, 1983	"	Paul E. & John Gary			Michael K. Brown, etal	1193	517		Lot 28

INDIRECT or GRANTEE Index to Deeds — Greenville County, S. C.

KEYS PRINTING CO., GREENVILLE, S. C.

Open at Proper Tab according to First Letter or Letters of Name and refer to Buff Sub-Index sheet for page reference.

FILE NUMBER DATE OF RECORD	GRANTEES FAMILY NAMES	GIVEN NAMES ABCDEFGHIJ	GIVEN NAMES JKLMNOPQ	GIVEN NAMES RSTUVWXYZ	GRANTORS	BOOK	PAGE	No. of Acres	BRIEF DESCRIPTION, LOCATION, ETC. (Not Warranted)
6967 Aug 29, 1983	Thomas	A. W. III + Kay D.			Conyers Woodward	1195	243		Lot 17 E. Prentiss Ave
7419 Sept 1, 1983	"			Virgil	Patricia Wells Rogers	1195	576		Lot E Park Ave
7424 Sept 1, 1983	"			Virgil	Emie Lou Nelson	1195	577		Lot E Park Ave
7424 Sept 1, 1983	"			Virgil	Mae L. Condon	1195	578		Lot E Park Ave
7426 Sept 1, 1983	"			Virgil	Mary Jo Ramsey	1195	579		Lot E Park Ave
7427 Sept 1, 1983	"			Virgil	Thomas B. Wells <i>indiv + executif</i>	1195	580		Lot E. Park Ave
7428 Sept 1, 1983	"			Virgil	Ann Presley	1195	581		Lot E. Park Ave
9615 Sept 1, 1983	"			Virgil	Demotthy J. Wells <i>Corp.</i>	1195	582		Lot E. Park Ave
10112 Sept 21, 1983	"			Watson B. Williams <i>etal</i>	Williams St. Development	1196	806		#4 Harris prop. Regime Unit 4 - B The Village Townhouses Lanier
11662 Sept 27, 1983	"			J. Rentsz	Roger L. Cumber	1197	153		Lot "A" E. Lake Shore Dr. Lake
12232 Oct 7, 1983	"	Carrie			Dora Davis <i>Trustee</i>	1198	59		Power of Attorney Creststone Acres Sec. B.
12582 Oct 13, 1983	"	Carol Ann			Duke K. McCall Jr.	1198	438		Lot 16 Strip lot 17 Broughton Dr.
14093 Oct 17, 1983	"			John R. Jr.	Robert J. Marsley et al.	1198	654		Pt lot 12 Arlington Ave.
" Oct 31, 1983	"			James C. et al	Mona J. Chapman	1199	522		Lot 49 Rockingham Rd. Barksdale
" " " "	"			Judy J. et al	" " "	1199	522		
16159 Nov 17, 1983	"			Lizelle + Paul K.	Gordon E. Mann	1200	741		Source Lots 2+3 Perry Rd. Lane

INDIRECT or GRANTEE Index to Deeds — Greenville County, S. C.

Open at Proper Tab according to First Letter or Letters of Name and refer to Buff Sub-Index sheet for page reference.

FILE NUMBER DATE OF RECORD	GRANTEES FAMILY NAMES	GIVEN NAMES ABCDEFGHIJ	GIVEN NAMES KLMNO	GIVEN NAMES PQRSTUVWXYZ	GRANTORS	BOOK	PAGE	No. of Acres	BRIEF DESCRIPTION, LOCATION, ETC. (Not Warranted)
18936 Dec 14, 1983	Thomas	Daniel E. + Juanita B			Edgar Boyce	1202	478		Pat Grove Dr.
19830 Dec 22, 1983	"	John P. etal			James F. Moore, Jr.	1203	72	}	Lot 46 Appalosa Dr. Mustang Village, Also Lot 45, Appalosa Dr. Mustang Village
" "	"	Lisa A. etal			" " "	1203	72		
21026 Jan 5, 1984	"	Catherine M.			Kathy C. Vaughn	1203	832		Land BC 1172 pg 89. Parting of Boundary, family see see p 9
21066 Jan 5, 1984	"	Carol Ann			Rhonda Lee Wilson	1203	845		Pat: Lot 16 + p 17 Crystaline Dr.
21375 Jan 9, 1984	"	Linnie E.E. etal			American Fed Bank FSB	1203	987		Lot 3 Oak Hollow Sec 7
23522 Jan 31, 1984	"	Dan + Juanita			Mary Fleming aka William A. McPherson	1205	467		Lot Hwy 20 (formerly 29) Que. Club Strip
23786 Feb 1, 1984	"	William M. III			William M. McPherson	1205	568		Pl. 12 + 14 Cleveland St + Open
27807 Mar 12, 1984	"	Grayson Jr. Paul			The Fartin Corp.	1207	849		Pl. IV Lot 4 - W Woodwind Townhouses
27877 Mar 12, 1984	"	Jeffrey M.			Blanche A. Martin	1207	959		Acres: 1/2 Acre "Santl" Dr. Lot 80 Clearview Ave. Augusta
30170 Mar 29, 1984	"	James B. + Redonia			David S. Davidson etal	1209	330		Sheffield Forest Sec 2 Pl Lot 57 + Lot 58 Brookridge Dr
30484 Apr 2, 1984	"	Nathaniel Jr.			J. James Rice	1209	556		Lot 30 Meadowood
30979 Apr 4, 1984	"	Grayson Jr. Paul			The Fartin Corp.	Re Record 1209	843		Pl IV for orig see Deed Bl 1207 pg 849 Lot 4 - W Woodwind Townhouses
31875 Apr 12, 1984	"	J. Phillip etal			Raju Hemrajani etal	1210	412	}	Lot 6 E. Indian Trail Seven Oaks
" "	"	Joni J. etal			" "	1210	412		
32486 Apr 18, 1984	"	William A.			J. B. Lewis etal	1210	667		Lot

INDIRECT or GRANTEE Index to Deeds — Greenville County, S. C.

Open at Proper Tab according to First Letter or Letters of Name and refer to Buff Sub-Index sheet for page reference.

FILE NUMBER DATE OF RECORD	GRANTEES FAMILY NAMES	GIVEN NAMES ABCDEFGHIJ	GIVEN NAMES KLMNO	GIVEN NAMES PQRSTUWXYZ	GRANTORS	BOOK	PAGE	No. of Acres	BRIEF DESCRIPTION, LOCATION, ETC. (Not Warranted)
32825 Apr 20, 1984	Thomas			Oscar, Jr. ^{etal}	Clyde A. Springfield ^{etal}	1210	869		Lot 10 Duncan Mills Sec 6
" "	"			Marilyn ^{etal}	" " "	1210	869		
33973 Apr 30, 1984	"	David H. + Mary A.			Dale Turner ^{etal}	1211	509		Place Heritage Lakes Lot 25 Cr Harness Tr + Saddletree
35204 May 9, 1984	"			Virgil J.	Services Corp. & C. Inc. Associates Financial	1212	241		Lots 45 + 46 Pine Brook Rd. Brook Glenn Gardens, Injess
36628 May 21, 1984	"	Edith M. + J. Lee			Martin Lee Fathman ^{etal}	1213	13		Lot 99 Brook Glenn Hillbrook
37295 May 28, 1984	"			Mark A. ^{etal}	Michael T. Delasandro ^{etal}	1213	388		Lot 31 Woodridge Circle Windsor Park
" "	"			Lisa C. ^{etal}	" " "	1213	388		
38616 June 6, 1984	"			John D.	W. N. Leslie, Inc.	1214	438		Lot 11 Harrogate Hills
39836 June 18, 1984	"			Judy ^{etal}	Otis Davis Sr.	1215	185	0.93	acres Teresa Dr (Harrogate Dr) Bartt Sp.
" "	"			Norman ^{etal}	" " "	1215	185		
2006 July 18, 1984	"			Robert B. Jr. ^{etal}	U.S. Shelter Corp.	1217	388		Unit 4 - B Yorktown Hwy Property Regime
" "	"			Robert B. Jr. ^{etal}	" " "	1217	388		Mt. Sp.
5646 Aug 21, 1984	"	Edgar			James R. Hollingsworth	1219	888		Lot McElhenny Rd. Paris Green North Hardy Prop. Regime
7457 Sept 5, 1984	"	Donald A. + Louise B.			Mary Jane P. Smith Means	1221	113		Townhome A-3 McDaniel Park easement reserved
17585 Sept 6, 1984	Thomas - Jarster			Isabel J.	Kellett Park, Inc.	1221	200		Lot 4 Elmley Ct. Sec 1 Kellett
8081 Sept 12, 1984	Thomas	Alan R. + Julie Q.			W. N. Leslie, Inc.	1221	566		Lot 32 Harrogate Hills

INDIRECT or GRANTEE Index to Deeds — Greenville County, S. C.

Open at Proper Tab according to First Letter or Letters of Name and refer to Buff Sub-Index sheet for page reference.

FILE NUMBER DATE OF RECORD	GRANTEES FAMILY NAMES	GIVEN NAMES ABCDEFGH	GIVEN NAMES IJKLMNO	GIVEN NAMES PQRSTUVWXYZ	GRANTORS	BOOK	PAGE	No. of Acres	BRIEF DESCRIPTION, LOCATION, ETC. (Not Warranted)
9295 Sept 25, 1984	Thomas		Ing D. et al		Mona Lisa Warren	1222	582	1/3 ac.	
"	"		Norman		"	1222	582		
9296 Sept 25, 1984	"		Ing D. et al		Demie Lou Valentine	1222	581	1/3 ac.	
"	"		Norman		"	1222	581		
9706 Sept 27, 1984	"		Lisa Ann Lawrence		Deo of Ware Place Inc.	1222	845		Contract for Deed
12021 Oct 19, 1984	"		Lee Michael et al		Donald E. Baltz	1224	545		Lot 94 Brookside Pl 1
"	"		Miriam W. et al		" " "	1224	545		Sec 4
12214 Oct 23, 1984	"		Mary Ann + Richard A.		Oscau Thomas Jr.	1224	667		Lot 10 Duncan Mills Sec 2
12628 Oct 26, 1984	"	Donna P.	Richard M.		James Leary Elder Inc.	1224	927		Sec 4 Lot 188 Shaddock Dr. Brentwood
12723 Oct 29, 1984	"	Lisa	Warren		Deo of Ware Place Inc.	1225	20	2.27 ac =	tract 3 Dunthorn Sq. 2
13696 Nov 5, 1984	"	Betty J.	Richard M.		Edward Elder Inc.	1225	682		Lot 27, Sandwood Circle
13657 Nov 5, 1984	"	Albert W.			C. D. Cantrell Jr.	1225	649	0.5 acs	Dunklin Jp.
"	"	Jane C.			" " "	1225	649		
13922 Nov 7, 1984	"		Mitzi S + Richard C.		Virginia A Pullen	1225	790		Sec. 3 Lot 66 Jarow Dr. Lakewood Jp.
16711 Nov 28, 1984	"	Edith A + James C.			B. Robert Coker Jr.	1227	338		Lot 112 City View
17410 Dec 10, 1984	"	Ann P + Jack E.			Jo Ann Robertson	1228	251		Enoree Ac. Tract 6 = 3.89 acs Enoree Rd
19615 Jan 27, 1985	"		Virgie		Associates Financial Service Co.	1229	918		Lot 9 Appleson Dr. Moxley Village


INDIRECT or GRANTEE Index to Deeds — Greenville County, S. C.

Open at Proper Tab according to First Letter or Letters of Name and refer to Buff Sub-Index sheet for page reference.

FILE NUMBER DATE OF RECORD	GRANTEES FAMILY NAMES	GIVEN NAMES ABCDEFGHIJ	GIVEN NAMES JKLMNO	GIVEN NAMES PQRSTUVWXYZ	GRANTORS	BOOK	PAGE	No. of Acres	BRIEF DESCRIPTION, LOCATION, ETC. (Not Warranted)
21718 Jan 22, 1985	Thomas		Lula V.		John J. Thomas	1231	591		Mtn. Sp. Tract 5 = 12.42 acs Paris
23684 Feb 11, 1985	"	David L.	etal		Flanne C. Johnson	1232	695		Lot South Weston St. St. Ann
23771 Feb 12, 1985	"	Gran T.	etal		Alfred W. Thomas III	1232	695		cont pt Lot 5 woodland way, Boxwood manor, also 0.777 acs. Anderson Rd. (DC Hwy 8) also Lot 27 East Park ave.
"	"		Kay J.		C. W. Thomas III	1232	737		
"	"		"		"	1232	737		
24307 Feb 18, 1985	"	Howard Co. Inc			Clyde B. Temple ^{etal}	1233	63		Agreement and easement
24389 Feb 18, 1985	"	Howard Co. Inc			Clyde B. Temple ^{etal}	1233	81	.68	acs White Horse Rd.
26287 Mar 7, 1985	"	Constance W.			Nanny Jack Thomas	1234	406	.59	acs Jackson Grove Rd.
26508 Mar 11, 1985	"	DBA John Thomas Builders			W. N. Leslie, Inc.	1234	530		Lot 17 Pine Gate Prop. Regime
29253 Apr 1, 1985	"	Alfred W. Kay T.			U.S. Shelter Corp.	1236	151		Unit 102 Riverbend Hariz. Prop. Regime
29252 Apr 1, 1985	"	Alfred W. Kay T.			U.S. Shelter Corp.	1236	152		Unit 124 Riverbend Hariz. Prop. Regime
29253 Apr 1, 1985	"	Alfred W. Kay T.			U.S. Shelter Corp.	1236	153		Unit 76 Riverbend Hariz. Prop. Regime
30032 Apr 3, 1985	"	Celia M. et al			Katherine Ann Patterson	1236	335		Lot 12 Longview Terrace
32100 Apr 8, 1985	"	Eugene			William R. Lasley Jr.	1236	709		Miss Brandon Plant see 2, Lot 328 Traction St. Abney Hts.
32539 Apr 25, 1985	"	David R.			Willard J. Hice, Jr.	1237	971		Lot 25 Crestline Rd. Hillandale Hillandale Hts.
32539 Apr 30, 1985	"	Barbara Elaine			David R. Thomas	1238	216		cont Lot 25 Crestline Rd.

INDIRECT or GRANTEE Index to Deeds — Greenville County, S. C.

REG. U. S. PAT. OFFICE *Chas McCott* County Indexes Since 1888
An Identifying Trade Mark

 Open at Proper Tab according to First Letter or Letters of Name and refer to Buff Sub-Index sheet for page reference.

COTT FAMILY NAME INDEX No. 75 © 1949
MADE BY THE COTT INDEX COMPANY, COLUMBUS, OHIO
SOLD BY WALKER, EVANS & COGSWELL CO., CHARLESTON, S.C. ()

FILE NUMBER DATE OF RECORD	GRANTEES FAMILY NAMES	GIVEN NAMES ABCDEFGHIJ	GIVEN NAMES KLMNO	GIVEN NAMES PQRSTUVWXYZ	GRANTORS	BOOK	PAGE	No. of Acres	BRIEF DESCRIPTION, LOCATION, ETC. (Not Warranted)
33237 May 3 1985	Thomas				Services Corp. Inc. Associates Financial	1238	772		Lot 244 Sherwood Forest
34258 May 13 1985	"		Lynn		Joyce Brown	1239	349		Tr. 54 ac. Phillips Trail
3464 May 16 1985	"		Lennie P.	eta	Andrew P. McIlvain	1239	690		Lot 27, Oak Hollow Sec I
35930 May 28 1985	"	Alfred W.	Kay T.		U. S. Shelter Corp.	1240	370		Hariz. Prop. Regime Unit 126, Riverhead
36312 May 30 1985	"		Jack W.		Charles R. Fleming etal	1240	586		Sec II Lot 28 Fenwick Hgts.
37524 June 10 1985	"	Norman M.		Patricia	Gentle Ind. Bldg	1240	907		1/2 Acre sp. Lot 4, Ind. Bldg. Estate Sec. I
37949 June 12 1985	"		John H.		W. N. Leslie, Inc.	1241	700		Lot 22 Pine Gate
38344 June 17 1985	"		Inez D.	etal	Nancy Blessingame	1241	987		Right of Way Agreement
" "	"		Norman	etal	" "	1241	987		
39164 June 24 1985	"	Brian A.	Kim O.		Jeanette Ford Hood	1242	570		Sec 1 O'Neal Sp. Lot 10 Ford Fourn. Este.
39185 June 24 1985	"			Patricia	Sun Land Properties, Inc.	1242	571		Esto Sec II Lot 14 Mt. Williamsburg
773 Jul 5 1985	"	Alfred W.	Kay T.		U. S. Shelter Corp.	1243	545		Prop. Regime Unit 48 Riverhead, Hariz.
773 Jul 5 1985	"	Alfred W.	Kay T.		U. S. Shelter Corp.	1243	546		Prop. Regime Unit 184 Riverhead, Hariz.
783 Jul 5 1985	"	Alfred W.	Kay T.		U. S. Shelter Corp.	1243	547		Prop. Regime Unit 190 Riverhead, Hariz.
1394 Jul 5 1985	"	Alfred W.	Kay T.		U. S. Shelter Corp.	1243	553		Prop. Regime Unit 160 Riverhead, Hariz.
July 12 1985	"			Steve Lee etal	Edward D. Condrey etal	1244	60		Richmond Hills, Sec. 4 Lot 11 & Pt lot 12, Suffolk Dr.

INDIRECT or GRANTEE Index to Deeds — Greenville County, S. C.

REG. U. S. PAT. OFFICE *Chas. McCatt* County Indexes Since 1888 An Identifying Trade Mark

Open at Proper Tab according to First Letter or Letters of Name and refer to Buff Sub-Index sheet for page reference.

COTT FAMILY NAME INDEX No. 75 © 1949
MADE BY THE COTT INDEX COMPANY, COLUMBUS, OHIO
SOLD BY WALKER, EVANS & COGSWELL CO., CHARLESTON, S. C.

FILE NUMBER DATE OF RECORD	GRANTEES FAMILY NAMES	GIVEN NAMES ABCDEFGHIJ	GIVEN NAMES JKLMNOPQ	GIVEN NAMES RSTUVWXYZ	GRANTORS	BOOK	PAGE	No. of Acres	BRIEF DESCRIPTION, LOCATION, ETC. (Not Warranted)
4443 Aug 7, 1985	Thomas			John H.	W. H. Leslie, Inc.	1245	995		Lot 7 Harrogate Hills Horiz. Prop. Regime
5225 Aug 14, 1985	"			Alfred W. III.	U. S. Shelter Corp. Inc.	1246	446		Unit 45-8 Riverbend Wedgewood Place
57137 Aug 17, 1985	"			J. Phillip et al	Independent Properties	1246	712		Lot 6 Monarch Place, Sec 2 Brookside Sec II
6368 Aug 23, 1985	"			David + Sandra A.	Philip E. Sibley et al	1247	121		Lot 45 Stonybrook Trail
6539 Aug 26, 1985	"			Inez D. et al	Artis Davis Jr.	1247	199		3 Parcels
" "	"			Herman A. et al	" " "	1247	199		
6542 Aug 26, 1985	"			Inez D. et al	Margaret Pinnson et al	1247	202		3 Parcels
" "	"			Herman A. et al	" " "	1247	202		
6791 Aug 27, 1985	"			Louis H. et al	Herman B. Kaplan	1247	365		Lot 12-1, adjacent
18333 Sept 24, 1985	"			Michael H. Jr.	Jerry A. Kilbrith et al	1247	436		Lot 13 Altamont Forest
10579 Sept 26, 1985	"			Betty L.	Gary Wayne Thomas et al	1249	582		Lot Horiz. Regime
11363 Oct 1, 1985	"			Alfred W. III.	U. S. Shelter Corp.	1253	135		Unit 74 Riverbend Horiz. Prop. Reg. - Pinpoint Etc.
15385 Nov 1, 1985	"			J. B. S. et al, Inc.	Harry W. Winkler Jr.	1252	534		Lot Churchhill Ave. Chick
15691 Nov 5, 1985	"			Joseph E. et al	Sunbelt Properties Inc.	1252	723		Lot 124 Beauty St. Sec 2, 712 Bus. Ind. Residence
" "	"			Jean A. et al	" " "	1252	723		
17467 Nov 26, 1985	"			Carla	Ray Pittman Anne Holman Adams Kathryn A. Adams	1254	86		Deed Double Power of Attorney

INDIRECT or GRANTEE Index to Deeds — Greenville County, S. C.

REG. U. S. PAT. OFFICE *Chas. McCarty* County Indexes Since 1888 An Identifying Trade Mark


Open at Proper Tab according to First Letter or Letters of Name and refer to Buff Sub-Index sheet for page reference.

COTT FAMILY NAME INDEX No. 75 © 1949
MADE BY THE COTT INDEX COMPANY, COLUMBUS, OHIO
SOLD BY WALKER, EVANS & COGSWELL CO., CHARLESTON, S.C. ()

FILE NUMBER	DATE OF RECORD	GRANTEES FAMILY NAMES	GIVEN NAMES ABCDEFGHIJ	GIVEN NAMES JKLMNO	GIVEN NAMES PQRSTUVWXYZ	GRANTORS	BOOK	PAGE	No. of Acres	BRIEF DESCRIPTION, LOCATION, ETC. (Not Warranted)
	1966 8									
	Dec 11, 1985	Thomas			<i>etal</i> Thurmond L.	Phillip S. Bryant	1255	132	}	Lot 32 Derenzer Place
	" "	"			<i>etal</i> Rita M.	" " "	1255	132		Derenzer Place Sec 1
	20852	"	Bill P. & Mary D.			College Properties Inc	1255	919	}	Ph 1 Lot 146 Cliff Ridge Colony
	Dec 20, 1985	"	"			W. N. Leslie Inc.	1256	881		Lot 1, Narragansett Hill
	22190	"	"		J. M.	Mary F. Thomas	1257	689	}	Imp. plan pt lot 261 & 262 Adams Dr. Lot 261 Pamettie, Sec. V.
	Jan 3, 1986	"	"		Jimmy R. & Jimmy D.	Cecelia M. Knight	1258	168		Lot 207 Canbyville II
	22205	"	A. W. III			Brian G. Sullivan <i>etal</i>	1259	904	}	Cavalier Woods Lot 16 Pointer Lane, Sec II
	Jan 15, 1986	"	"		Virgil G.	David B. Limbaugh <i>etal</i>	1260	884		Lot 20 South Gerty
	24275	"	"		James R. Jr. <i>etal</i>	Joseph W. Hiller	1262	789	}	Lot 3 Altamont Rd.
	Jan 23, 1986	"	"		Margaret S. <i>etal</i>	" " "	1262	789		Summit
	26943	"	Ann S. & James E.			Charles H. Knight	1262	932	}	Int 12.83 Acs.
	Feb 14, 1986	"	"		Melvin James	Harry Spencer Thomas	1263	751		Attorney General Drivable, yamen g Creek PUD Ph X Sec 2
	28587	"	"		John H. Wolfe	W. N. Leslie, Inc.	1264	292	}	Lot 25 The Oaks Pebble Southwood Woods
	Mar 3, 1986	"	"		Jane & William D. Wolfe	Wallace H. Campbell Jr.	1264	842		Lot 4, 3 Southwood Dr.
	31507	"	"		Jane & William D. Wolfe	W. H. Campbell Jr.	1264	843	}	Dr. Southwood Acs. Lot 42 & 50 foot strip, Southwood
	Mar 27, 1986	"	"		Jane & William D. Wolfe	Paul J. Foster Jr. <i>etal</i>	1264	845		Lot 41 Southwood Acres
	" "	"	"							
	31698	"	"							
	Mar 28, 1986	"	"							
	33101	"	"							
	Apr 9, 1986	"	"							
	33975	"	"							
	Apr 17, 1986	"	"							
	34881	"	"							
	Apr 24, 1986	"	"							
	34880	"	"							
	Apr 24, 1986	"	"							
	34878	"	"							
	Apr 24, 1986	"	"							

INDIRECT or GRANTEE Index to Deeds — Greenville County, S. C.

REG. U. S. PAT. OFFICE *Chas. McCall* County Indexes Since 1888 An Identifying Trade Mark

 Open at Proper Tab according to First Letter or Letters of Name and refer to Buff Sub-Index sheet for page reference.

COTT FAMILY NAME INDEX No. 75 © 1949
MADE BY THE COTT INDEX COMPANY, COLUMBUS, OHIO
SOLD BY WALKER, EVANS & COGSWELL CO., CHARLESTON, S.C.

FILE NUMBER DATE OF RECORD	GRANTEES FAMILY NAMES	GIVEN NAMES ABCDEFGHIJ	GIVEN NAMES JKLMNO	GIVEN NAMES PQRSTUVWXYZ	GRANTORS	BOOK	PAGE	No. of Acres	BRIEF DESCRIPTION, LOCATION, ETC. (Not Warranted)
35348 Apr 28 1986	Thomas			# 7183 Deed Bk 1353 pg 133					
136155 May 2 1986	"			2-17-89 Van B. Jr.	Angie E. Layless <i>By atty in fact John W. Taylor Jr.</i>	1265	64		Durable power of attorney
380185 May 16 1986	"	Edgar			Virgil Eva May Green	1265	475		Lot on Stall + Rutherford St. Estate
318084 May 16 1986	"	Edgar			Jimmy J. Lindsey	1266	526		Pt lots 74 + 75 Wynette
38112 May 19 1986	"	Edgar			Grove Associates	1266	527		Lot 6 Old Grove Estate. Powderhorn Sec 3
38190 May 19 1986	"	David		+ Rosemary	Jesse L. Hartley Jr. <i>Co Defal</i>	1266	541		Lot 136 Fredricksburg Av.
" May 19 1986	"	Gary & Jack		et al	Aetna Casualty & Surety	1266	592	11.625 acs	Lots 22, 23 + 24 Oakdale Farms
" " "	"	Billy J.		et al	" " "	1266	592		
40774 June 5 1986	"				Thomas L. Theresa S. Thomas	1267	953		Cool Lot 578, Map 4 Sec 2, Sugar
40866 June 6 1986	"			John C. + Virginia	John T. Ward et al	1268	17		Lot 134 Heritage Lakes
330 July 2 1986	"			Jimm D.	Zula J. Thomas	1270	163		Power of attorney reserved easement
2052 Jul 15 1986	"			James Larry	Dennis R. Anderson et al	1271	96		Lot Old Augusta Rd. Grantor
2067 Jul 15 1986	"			Kenneth R. et al	Forestville Baptist Church <i>By Deacons</i>	1271	114	56.55 acs	McElhenny Rd. + Kaiser Bridge Rd.
" " "	"			Mary Ann et al	" " "	1271	114		
2431 July 17 1986	"	Fred L. +		Janet	William B. Pester	1271	302		Lot 26 PUD #1 x Sec 2
2796 July 21 1986	"			John H.	W. N. Dealie, Inc.	1271	520		Lot 26 The Oaks, Peeble Creek Brookfield West
4000 Jul 29 1986	"	Alfred W.			Woodfield Land Co.	1272	97		Lots 180, 181, 189 + 170 Sec IV

REVERSE or GRANTEE Index to Deeds — Greenville County, S. C.

REG. U. S. PAT OFFICE *Chas McCott* County Indexes Since 1888 An Identifying Trade Mark

Open at Proper Tab according to First Letter or Letters of Name and refer to Buff Sub-Index sheet for page reference.


COTT FAMILY NAME INDEX No. 75 © 1949
MADE BY THE COTT INDEX COMPANY, COLUMBUS, OHIO
SOLD BY PHOTO COPY SUPPLY, MAULDIN, S. C.

()

FILE NUMBER DATE OF RECORD	GRANTEES FAMILY NAMES	GIVEN NAMES ABCDEFGHIJ	GIVEN NAMES JKLMNO	GIVEN NAMES PQRSTUVWXYZ	GRANTORS	BOOK	PAGE	No. of Acres	BRIEF DESCRIPTION, LOCATION, ETC. (Not Warranted)
5311 Aug 6, 1986 6885	Thomas	Lee Lerral	+ L. Paulette		Charles B. James etal	1272	799		Richmond Hills Sec 4 Lot 8 Suffolk Dr. Hynchburg
Aug 18, 1986 7916	"	Howard	etal		Bobby G. Goodson Cynthia C. Higgins	1273	691		Parcel also R/W Palmetto Downs Sec II
Aug 25, 1986 7416	"		Margie	Ronald A.	Wayne Elliott Higgins SA Sylvester A Rank	1274	295		Lot 24 Hunters Trail
Sept 4, 1986 12631	"		Paul L.		Sylvester Aubrey Howe	1275	68		Roadway of attorney Add: to Heritage Lakes
Sept 29, 1986 16210	"	Frank P.	Jr. Bradley Janice		Ronald Garden Inc. SA James Lewis Futrell	1276	796		Lot 191 Harlequin Ct.
Oct 22, 1986 18113	"		John H. Barid		James L. Futrell etal	1278	871		Lot 41 Pine Gate
Nov 3, 1986 20704	"		Grace etal		Westminster Co. Inc.	1279	958		Lot 22 Lakeside Ph II Lot Oscar St.
Nov 20, 1986 21312	"	George P.			Lillie Thomas Johnson etal	1281	269		Int on Oscar + Nassau St also Green Harri. Prop. Regime
Nov 25, 1986 21501	"			B. Randall	Ellen R. Hayle Car Exels etal	1281	622		Unit 21 - 3 Willows on the
Nov 26, 1986 22067	"		Kathy Lynn etal		Fred N. McDonald	1281	724		Lot 8 Eastwood Ct.
Dec 2, 1986 "	"		James Mae Jessie		Mary Stella Coleman "	1282	48		Lot 68 Woodfield
Dec 2, 1986 25931	"		Gynthia	Patricia	College Properties Inc. as Escrow Agent	1282	158		Lot 288, Clipp Ridge Colony Phase II
Dec 19, 1986 27424	"	A. W. III			N. Heyward Clarkson	1283	771		2 Parcels
Dec 31, 1986 27431	"		John H.		Savenport Properties Inc	1284	979		Lot 11 Foxwood DUD Ph X Sec 2
Dec 31, 1986	"		John H.		W. N. Leslie Inc	1284	980		Lot 27 The Oaks, Pebble Creek

REVERSE or GRANTEE Index to Deeds — Greenville County, S. C.

REG. U. S. PAT. OFFICE *Chas McCott* County Indexes Since 1888 An Identifying Trade Mark

 Open at Proper Tab according to First Letter or Letters of Name and refer to Buff Sub-index sheet for page reference.

COTT FAMILY NAME INDEX No. 75 © 1949
MADE BY THE COTT INDEX COMPANY, COLUMBUS, OHIO
SOLD BY PHOTO COPY SUPPLY, MAULDIN, S. C.

FILE NUMBER DATE OF RECORD	GRANTEES FAMILY NAMES	GIVEN NAMES ABCDEFGHIJ	GIVEN NAMES JKLMNO	GIVEN NAMES PQRSTUVWXYZ	GRANTORS	BOOK	PAGE	No. of Acres	BRIEF DESCRIPTION, LOCATION, ETC. (Not Warranted)
27539 Dec 31, 1986 29619	Thomas			A. III William	Little Bald Rock Co. <i>By atty in fact Jim D. Thomas</i>	1285	65		Reserved easement also easement Lot 16 Little Bald Rock Club Beechwood Ave also Pt Lot 787
Jan 15, 1987 30431	"		Jim D.	Zula F. Thomas		1286	335		Lot 75 also Pt Lots 76+78
Jan 21, 1987 36650	"		Martha B.	Edward M. Taylor		1286	742		Lot 10 Sans Souci Park
Mar 10, 1987 36651	"			Robert L. Susan G. Thomas		1289	928		Power of attorney
Mar 10, 1987 44871	"			Susan G. Robert L. Thomas		1289	934		Power of attorney
Apr 21, 1987 46111	"	Carl G.		Susan M. C + D Builders Inc.		1293	164		male Lot 41 Dalton way Sugar PUD Ph I Sec 2
Apr 28, 1987 47775	"		John A.	W. N. Leslie Inc.		1293	600		Lot 2 The Oaks Pebble Creek Pleasantburg Forest
May 6, 1987 50361	"			Spencer Lee William Lynn Walker		1294	251		Lot 25 Annette Dr.
May 19, 1987 51013	"		Nancy	George A. Procter		1295	266		Lot 29 E Lanneau Dr.
May 22, 1987 51567	"			Richard Mitzi S. Thomas		1295	506	Int	Lockwood Hgts Lot 66 Sarah Dr. Sec. 3 Batemwood.
May 26, 1987 52078	"		Kim L + etal	William Norma D. Rykenya		1295	794		Lot 223 Mawatha Dr. East
May 28, 1987 52856	"	Bradley League Carolyn	etal	Jacob A. Skarupa		1295	955		Lot 29 Alpine way
June 1, 1987 53434	"			" " "		1295	955		
June 3, 1987 54392	"		Erlene	John T. Ervin etal		1296	299		Lot 31 Homewood Ave.
June 8, 1987	"			Alex Kiriakides Jr. <i>att in fact for Esther P. Simpson</i>		1296	594		Lot 14
				Sand Co. William B. Bean etal		1296	957	15.80	acc Aug 20 Piedmont

REVERSE or GRANTEE Index to Deeds — Greenville County, S. C.

REG. U. S. PAT. OFFICE *Chas. McCall* County Indexes Since 1888 An Identifying Trade Mark

Open at Proper Tab according to First Letter or Letters of Name and refer to Buff Sub-Index sheet for page reference.

COTT FAMILY NAME INDEX No. 75 © 1949
MADE BY THE COTT INDEX COMPANY, COLUMBUS, OHIO
SOLD BY PHOTO COPY SUPPLY, MAULDIN, S. C.

()

FILE NUMBER	DATE OF RECORD	GRANTEES FAMILY NAMES	GIVEN NAMES ABCDEFGH	GIVEN NAMES IJKLMNO	GIVEN NAMES PQRSTUWXYZ	GRANTORS	BOOK	PAGE	No. of Acres	BRIEF DESCRIPTION, LOCATION, ETC. (Not Warranted)
56340	June 18, 1987	Thomas				C. Harrell Floyd	1297	677		Lot 11 Chesolm Trail Sec 2
57925	June 26, 1987	"	Elouise Watkins			Donald Eugene Thomas	1298	414		Power of attorney
58044	June 26, 1987	"		J. E. et al		Ronald C. Drummel	1298	446		Lot 4 Oak Hollow Sec. I
1548	July 9, 1987	"			etal	G. Curtis Silstrap	1299	350		Lot
1973	July 10, 1987	"		Karl		Sylvester Audrey Lane	1299	546		Revocation of power of attorney
4454	July 10, 1987	"		J. et al		James Roach	1299	508		Driveway Easement
5504	July 14, 1987	"		Ann	Ann	Baronnie T. Silreath, D. C. M.	1300	720		Conservatorship
6742	July 30, 1987	"		H. et al	Patricia	Theresa Edward	1301	221		Lot 75 Butler Sp. orig. see Deed Bk 1181 pg 838
7120	Aug 6, 1987	"		Wendell	Wendell	Cory L. Thomas	1301	220		Lot 9 W. Farris Rd for
12775	Sept 4, 1987	"		John H.		Stanger Properties Inc	1301	853		Lot 13 Lakewood
13592	Sept 17, 1987	"		Eddie V.		Deneva J. Riley	1302	240		Power of attorney
14971	Sept 28, 1987	"		Dale	Dale	Marshall Todd Creamer	1304	913		Lots 5+6 Jefferson Dr
18113	Oct 16, 1987	"		Melissa	Melissa	College Properties Inc	1305	334		Lot 2880 Cliff Ridge Colon Ph 2
		"		Jonathan	Jonathan	Smith & Steele Builders Inc	1305	992		Lot 49 Russton Place Sec 2
		"		Patricia	Patricia	Michael W. Hoffman	1307	975		Lot 10 Quail Run Circle, Quail Run
		"		Harry A et al		" " "	1307	975		
		"		Betty L et al						

REVERSE or GRANTEE Index to Deeds — Greenville County, S. C.

REG. U. S. PAT OFFICE *Chas McCott* County Indexes Since 1888 An Identifying Trade Mark

Open at Proper Tab according to First Letter or Letters of Name and refer to Buff Sub-Index sheet for page reference.

COTT FAMILY NAME INDEX No. 75 © 1949
MADE BY THE COTT INDEX COMPANY, COLUMBUS, OHIO
SOLD BY PHOTO COPY SUPPLY, MAULDIN, S. C.

FILE NUMBER	GRANTEES	GIVEN NAMES	GIVEN NAMES	GIVEN NAMES	GRANTORS	BOOK	PAGE	No. of	BRIEF DESCRIPTION, LOCATION, ETC.
DATE OF RECORD	FAMILY NAMES	ABCDEFGH	IJKLMNO	PQRSTUVWXYZ				Acres	(Not Warranted)
19031 Oct 22, 1987	Thomas		John H. Builders		W. N. Leslie Inc	1308	521		Lot 13 Spring Forest at Butler
" "	"		John H. Builders		" " "	1308	521		
20615 Nov 2, 1987	"		Albert Gossie		George R. Lindsey, etal	1309	436		Wood Ranches Lot 36 DeDuley Ave. Augusta
24405 Nov 20, 1987	"	Doris J.			James Clyde Allen, etal	1310	991		Plat Book 14 X Pg 63 Int 2. 217 Acres Route # 8
24410 Nov 20, 1987	"	Doris J.			Mildred A. Watts, etal	1310	992		Book 14 X Pg 63 Int 2. 217 acs Route # 8 Plat
25572 Dec 1, 1987	"			Patsy R.	Walter James Guest	1311	554		Property Lot 1 Plat 9 Luis marena
30057 Dec 31, 1987	"			Roberta	Glenn A. Thomas, etal	1314	248		Canebrake Sec II Int Lot 229 Hancock Lane
30055 Dec 31, 1987	"	Glenn A.			Lloyd Tennison Jr.	1314	251		Canebrake Sec II Lot 229 Hancock Lane
30186 Dec 31, 1987	"			etal	Steven W. Carl Pittman Jr.	1314	358		Lot 22 Plat Bk 11-E Pg 69
" "	"			Sandra	" " "	1314	358		
32319 Jan 21, 1988	"	yr Serienf		Patricia	Stephen J. Wright, etal	1315	584		Mountain Meadows Lot 22 Kubiswood Circle
33846 Feb 2, 1988	"	Anna			J. C. Rhine Jr.	1316	436		Prop. Rep. Unit 227 Riverhead Horiz.
34016 Feb 3, 1988	"	A. W. III + Kay T.			John R. Patterson	1316	503		Lot 27 East Park Ave.
34933 Feb 10, 1988	"	Brian + Kimberly			Association Inc.	1316	981		Near Greer Int Lot 7 Ansel School Rd.
35999 Feb 19, 1988	"		DBA John H. Thomas Builders		Atlantic Automobile	1317	509		Lot 18 Sharon Place Sec 1
" "	"		John H. Builders		W. N. Leslie, Inc.	1317	509		

REVERSE or GRANTEE Index to Deeds — Greenville County, S. C.

REG. U. S. PAT. OFFICE *Chas. McCall* County Indexes Since 1888 An Identifying Trade Mark

Open at Proper Tab according to First Letter or Letters of Name and refer to Buff Sub-Index sheet for page reference.

COTT FAMILY NAME INDEX No. 75 © 1949
MADE BY THE COTT INDEX COMPANY, COLUMBUS, OHIO
SOLD BY PHOTO COPY SUPPLY, MAULDIN, S. C.

()

FILE NUMBER	DATE OF RECORD	GRANTEES FAMILY NAMES	GIVEN NAMES ABCDEFGH	GIVEN NAMES IJKLMNO	GIVEN NAMES PQRSTUVWXYZ	GRANTORS	BOOK	PAGE	No. of Acres	BRIEF DESCRIPTION, LOCATION, ETC. (Not Warranted)
36950	Feb 26 1988	Thomas	Erlene			<i>etal</i> Aley Kiriakides Jr.	1318	32		Paper at Pelham Lot 13 Plat of property of
38791	Mar 9 1988	"	DBA John St. Thomas Bldrs.			John St. <i>etal</i> Er. N. Leslie Inc.	1319	14		Lot 14 Sharon Place Sec 1
"	"	"				John St. Builders	1319	14		
39432	Mar 14 1988	"				<i>etal</i> Jehovah's Witnesses Steve Northgate Congregation of	1319	364		
42261	Mar 31 1988	"	Aniela A +	Thomas E.			1320	897		Trustee See Deed Bk 1001 pg 395 Amendment to Certificate of Appointment
42255	Mar 31 1988	"	Aniela A +	Thomas E.		Ben T. Clark <i>etal</i>	1320	896		Agreement
43965	Apr 12 1988	"	A. W. III			<i>III</i> Agent N. Heyward Clarkson	1321	845		Lot 146 Peppertree Sec II + Progress Rd. Progress Pk. see Bk 1283 pg 77 Lots 1, 3 + 4 Smith Hends Rd.
43964	Apr 12 1988	"	A. W. III			Spinnerettes, Inc.	1321	846		Progress Park Lots 5, 6 + 7 Smith Hends Rd.
48532	May 9 1988	"	A. W. III			<i>etal</i> William Heyward Johnston	1324	579		Prop. Reg. Unit 181 Riverhead Horiz
48533	May 9 1988	"	A. W. III			<i>etal</i> Barbara C. Christopher	1324	580		Prop. Reg. Unit 183 Riverhead Horiz
541020	June 6 1988	"		Mary Ann Richard		Marilyn Thomas	1327	383		Lot 10 Dunbar Mills Sec 2
56383	June 20 1988	"			Virgil	By atty in fact Margaret Mahon Marie Mahon	1328	687		pt Lot 6 Crystal Ave. Glendale III
58512	June 30 1988	"		Lee E.		for Thomas B. Stoddard Master W. Daniel Scarborough	1329	963		Int Lot 67 Bangor St.
1404	July 8 1988	"	Webster A.			<i>AFICA</i> George Lee King Debra Lee King	1330	999		pt Lot 7 Prosperity Ave
1343	July 8 1988	"			Sherry L.	Estate of Catherine S. Baldwin Mary C. Kay Eter	1330	961		Lot 42 Northside Gardens
7923	Aug 12 1988	"	A. W. III			as Escrow Agent N. Heyward Clarkson III	1334	782		Cavalier Woods Sec IV Lots 37, 38, 39, 40, 41, 42 + 43

REVERSE or GRANTEE Index to Deeds — Greenville County, S. C.

REG. U. S. PAT OFFICE *Chas McCott* County Indexes Since 1888 An Identifying Trade Mark

Open at Proper Tab according to First Letter or Letters of Name and refer to Buff Sub-Index sheet for page reference.

COTT FAMILY NAME INDEX No. 75 © 1949 MADE BY THE COTT INDEX COMPANY, COLUMBUS, OHIO SOLD BY PHOTO COPY SUPPLY, MAULDIN, S. C.

FILE NUMBER DATE OF RECORD	GRANTEES FAMILY NAMES	GIVEN NAMES ABCDEFGHIJ	GIVEN NAMES KLMNO	GIVEN NAMES PQRSTUVWXYZ	GRANTORS	BOOK	PAGE	No. of Acres	BRIEF DESCRIPTION, LOCATION, ETC. (Not Warranted)
10027 Aug 24, 1988	Thomas	DBA John H. Thomas Builders	John H. etal		W. N. Leslie Inc	1335	995	}	Lot 9 Spring Forest at Butler
"	"	John H. Builders			" " "	1335	995		
15254 Sept 23, 1988	"	Claudette			State of South Carolina Pearson	1339	99	}	M. Veatay Dr. Need of Distribution, 1st lot Creek Subd
17299 Oct 5, 1988	"			Phyllis B. etal	Duncan K. Dobb. Jr.	1340	302		
17578 Oct 7, 1988	"	Celine J. etal			Pauline J. Garrett	1340	496	}	Quail Creek Subd. Lot 2 Riley Smith Rd. Quail Sp. Sville Lot Old Stage Rd. Austin
18236 Oct 12, 1988	"			Phyllis B. etal	Architectural Committee	1340	866		
18781 Oct 14, 1988	"	DBA John H. Thomas Builders	John H. etal		W. N. Leslie, Inc -	1341	153	}	permanent receiver Lot 60 Sharon Place Sa
"	"	John H. Builders			" " "	1341	153		
19542 Oct 19, 1988	"	Curtis S.			Clyde Federal S & L Assoc	1341	599	}	Dickalton Hgts. Lot 101 Taylors St
20598 Oct 26, 1988	"	Harry X etal			Carl C. Cox Trust	1342	262		
"	"	David X. etal			" " "	1342	262	}	Lot 3 East Earle St. also Interest + Quit Claim Lot Wade Hampton Blvd. also Lot Wade Hampton Blvd -
21197 Oct 31, 1988	"	Edgar etal			James R. O'Shields	1342	673		
"	"	Betty P. etal			" " "	1342	673	}	Lots 33, 35, 37, 38, 39, 40, 41, + 42 Old Bleachery Rd + Berner St.
21840 Nov 2, 1988	"	Judith A. et Steven E.			Michael A. Marse etal	1343	02		
26038 Nov 3, 1988	"			Sheryll	Timothy J. Gardner etal	1345	628	}	also easement 1.04 acs = Lot 4 Garlington Park Super Hwy Home Sites Lot 117 Broad Vista Blvd.
26342 Dec 1, 1988	"	Eric L. & Mary Kaye			Harris B. Huff	1345	783		

REVERSE or GRANTEE Index to Deeds — Greenville County, S. C.

REG. U. S. PAT. OFFICE *Chas McCork* County Indexes Since 1888 An Identifying Trade Mark

Open at Proper Tab according to First Letter or Letters of Name and refer to Buff Sub-Index sheet for page reference.

COTT FAMILY NAME INDEX No. 75 © 1949
MADE BY THE COTT INDEX COMPANY, COLUMBUS, OHIO
SOLD BY PHOTO COPY SUPPLY, MAULDIN, S. C.

()

FILE NUMBER DATE OF RECORD	GRANTEES FAMILY NAMES	GIVEN NAMES ABCDEFGHIJ	GIVEN NAMES JKLMNO	GIVEN NAMES PQRSTUVWXYZ	GRANTORS	BOOK	PAGE	No. of Acres	BRIEF DESCRIPTION, LOCATION, ETC. (Not Warranted)
26637 Dec 2, 1988	Thomas		^R Cynthia	^C Michael	Curtis L. Reynolds ^{etal}	1345	896		Dunklin Tp. Lot West Chapman Rd.
29254 Dec 7, 1988	"			William	Estate of ^{By P.R.} Frank H. Stone	1346	289		Pitts P. Part of Distribution, 2.8 ac. Henderson Ave
28709 Dec 15, 1988	"			Susan	Jessie J. Thomas	1347	193		Int Lot 2 & 3 Augusta Area
3108 Jan 23, 1989	"	DBA John H. Thomas Builders	John H.	etal	Janner Road Properties	1350	832		Lot 4 & 3 Meadowbrook Sub.
" "	"		John H. Builders		" " "	1350	832		
5044 Feb 2, 1989	"		John	etal	Bankers Serv. Co. Inc	1351	946		Greene Lot 1 Bethel Gray Bethel
5466 Feb 6, 1989	"		Malcolm	etal	Smith Co. of Greenville Inc.	1352	231		Lot 279 Silverleaf Sec 6
" "	"		Johnna	etal	" " "	1352	231		
7183 Feb 17, 1989	"	DBA John H. Thomas Builders	John H.	etal	Angie E. Layless	1353	133		Attorney see Deed Bk 1265 p 64 Cancellation of Surety for
9801 Mar 6, 1989	"		John H.		Janner Road Properties	1355	53		Lot 79 Meadowbrook Sub
" "	"		John H. Builders		" " "	1355	53		
13030 Mar 27, 1989	"		Inez D.	etal	Otis Davis Sr. ^{etal}	1357	102		Lot Plantation Rd. Gartt Tp
" "	"		Norman H.	etal	" " "	1357	102		
15323 Apr 11, 1989	"		Louise M.	etal	Mabel E. Merritt	1358	546		Fair Hgts Lot 8 Cumberland Ave. Sub.
23239 June 1, 1989	"	DBA John H. Thomas Builders	John H.		W. N. Leslie Inc.	1363	324		Lot 26 Pine Gate Ct. Pine Gate Sec 4
28826 July 3, 1989	"	A.W. III			Cavalier Properties	1366	399		

REVERSE or GRANTEE Index to Deeds — Greenville County, S. C.

REG. U. S. PAT OFFICE *Chas McCott* County Indexes Since 1888 An Identifying Trade Mark

Open at Proper Tab according to First Letter or Letters of Name and refer to Buff Sub-Index sheet for page reference.

COTT FAMILY NAME INDEX No. 75 © 1949
MADE BY THE COTT INDEX COMPANY, COLUMBUS, OHIO
SOLD BY PHOTO COPY SUPPLY, MAULDIN, S. C.

FILE NUMBER DATE OF RECORD	GRANTEES FAMILY NAMES	GIVEN NAMES ABCDEFGHIJ	GIVEN NAMES JKLMNO	GIVEN NAMES PQRSTUVWXYZ	GRANTORS	BOOK	PAGE	No. of Acres	BRIEF DESCRIPTION, LOCATION, ETC. (Not Warranted)
29399 July 6, 1989 32158	Thomas	Cynthia	X	W. Scott	Jesse L. Hartley Jr.	1366	683		Lot 65 Canebrake 1 Trailer Park
July 24, 1989 32592	"	Charles B.	X	Patricia	Thomas Howard Smith	1368	102		Lot 223 Woodvale Ave.
July 26, 1989	"	John H. Thomas Builders John H. Tal			Tanner Road Properties	1368	274		Lot 41 Meadowbrooke Sub.
"	"	John H. Builders			" "	1368	274		
32898 July 27, 1989	"	Ann et al			Estate of By P.R. J. W. Pittman (Pitman)	1368	422		Ridge Rd. Saluda Sp Deed of Distribution 1.58 acres
33424 July 31, 1989	"			Lee H + Pamela B.	David R. Martin et al	1368	841		PT Lots 14+15 Woodland Lane Oak meadows also easement for ingress + egress also int in roadway also septic tank drain field easement
"	"		"	"	" " "	1368	841		
"	"		"	"	" " "	1368	841		
34555 Aug 4, 1989 35812	"	Keith Howard Melinda et al			Don Galloway Homes Inc.	1369	444		Half Mile Lake Ph 1-C Lot 17 Three Forks Place # 1 Forest Hills Sub.
Aug 11, 1989 39043	"	Celia			Mary Brooks Watson	1370	119		PT Lot 1 Crescent Ave. add. Croftstone Commons
Aug 30, 1989 40313	"			Penny Little	Jameson Construction Inc.	1371	881		Lot 42 Summit Dr. Sec 4
Sept 7, 1989 40312	"	Jones Baxter Baird			Jane Macel Baird Thomas	1372	482		Power of Attorney
Sept 7, 1989 49771	"	Jane Macel etal			Jones Baxter Thomas	1372	486		Power of Attorney
Nov 2, 1989 51116	"	James C.		Grayson Jr. et al	Helen C. Thomas et al	1378	035		Power of Attorney mountainbrooke sub.
Nov 13, 1989 55500	"			Paul	Kenneth L. Broman - Fulks	1379	168		Lot 6 Bridle Path Lane
Dec 8, 1989	"	Clyde	X	Wanda	Ripley Station Inc.	1382	26		Lot 28 Ripley Station

REVERSE or GRANTEE Index to Deeds — Greenville County, S. C.

REG. U. S. PAT OFFICE *Chas. McKee* County Indexes Since 1888 An Identifying Trade Mark

Open at Proper Tab according to First Letter or Letters of Name and refer to Buff Sub-Index sheet for page reference.

COTT FAMILY NAME INDEX No. 75 © 1949
MADE BY THE COTT INDEX COMPANY, COLUMBUS, OHIO
SOLD BY PHOTO COPY SUPPLY, MAULDIN, S. C.

()

FILE NUMBER DATE OF RECORD	GRANTEES FAMILY NAMES	GIVEN NAMES ABCDEFGH	GIVEN NAMES IJKLMNO	GIVEN NAMES PQRSTUVWXYZ	GRANTORS	BOOK	PAGE	No. of Acres	BRIEF DESCRIPTION, LOCATION, ETC. (Not Warranted)
56223 Dec. 14, 1989	Thomas	Brenda			For Charity Keale Strathairn Greenville County Probate Judge	1382	558		Conservatorship 89 BC 2300177
56699 Dec. 18, 1989	"			etal	By P.R.	1382	800		Woodside Mills, Ninth St Deed of Distribution Lot 19 Sec D.
57354 Dec. 21, 1989	"			Crene B.	Estate of William David Bailey etal	1383	220	0.78	acres Dunklin Sp.
57583 Dec. 22, 1989	"	Barbara			James Leary Builders Inc.	1383	356		Lot 81 Bellingham Sec IV
58377 Dec. 29, 1989	"			Nicholson Patricia	Estate of Bob P.R. Dereley Milton Thomas	1383	872		House 2000 Wood Terrace Deed of Distribution (Lot 20 Sec D)
" "	"			"	" "	1383	872		mountain meadows, Green

