

INDIRECT or GRANTEE Index to Deeds — Greenville County, S. C.

REG. U. S. PAT. OFFICE *Chas McCott* County Indexes Since 1888 An Identifying Trade Mark

Open at Proper Tab according to First Letter or Letters of Name and refer to Buff Sub-Index sheet for page reference.

COTT FAMILY NAME INDEX No. 75 © 1949
MADE BY THE COTT INDEX COMPANY, COLUMBUS, OHIO
SOLD BY WALKER, EVANS & COGSWELL CO., CHARLESTON, S.C.

(A)

FILE NUMBER	DATE OF RECORD	GRANTEES FAMILY NAMES	GIVEN NAMES ABCDEFGHIJ	GIVEN NAMES JKLMNOPQ	GIVEN NAMES RSTUVWXYZ	GRANTORS	BOOK	PAGE	No. of Acres	BRIEF DESCRIPTION, LOCATION, ETC. (Not Warranted)
16048	Jan 6, 1975	Thomason	Ernest D etal			SLA Elaine B. Jernigan Elaine B. Brookover, etal	1012	662		Lot 134 Pinefield Dr. "S Forest Estate."
"	"	"	Edith etal			" "	1012	662		
116251	Jun 8, 1972	"				By Tr. Purcell & TIST Development Inc	1012	301		Parcel of "Pine" to ... at ...
13251	Feb 7, 1971	"				...	1014	13		...
13351	Jan 2, 1971	"				...	1014	24		...
14513	Dec 2, 1971	"				...	1014	21		...
19556	Feb 21, 1975	"	m. Barbara Leo d.			Joe E. Hawthorne etal	1014	358		Page I Lot 77 "Pine Brook Forest" "Wild Dairie Estate"
20572	Mar 6, 1975	"	Alberta			James M. Fowler etal	1015	337		Lot 12 Burslemay Rd. "White Oaks Wood"
22630	Apr 2, 1975	"	Mary Ann Rodney			R. D. Moam, etal	1016	256		Lot 67 Sandhollow Circle "Cedar Springs"
23556	May 2, 1975	"	Evelyn			Johnny Samuel Thomas	1017	805		Lot 44 ...
28140	May 12, 1975	"				Samuel N. William B. Thomason	1018	109		Tract Dunklin Tp. Melville Ave.
26532	May 15, 1975	"				Ruby E. Roy Thomason	1018	279		1/2 Acre. Lots 12 & 13 East Washington St.
27052	May 20, 1975	"	B. O. etal			Piella J. Dalton	1018	551		Lot 10 + pt. Lot 9
2041	July 23, 1975	"	Daniel			Eric + Tr. ulw GEORGE P. WENDT Doutham Bk + Tr Co as	1021	718		Lot 11 at Elm, Fairview Tp. Lot 8, on a 20 ft. St
1998	July 23, 1975	"	m. Barbara			Leo S. Thomason	1021	681		Lot 77 "Pine Brook Forest"

INDIRECT or GRANTEE Index to Deeds — Greenville County, S. C.

REG. U. S. PAT. OFFICE *Chas. McCall* County Indexes Since 1888 An Identifying Trade Mark

Open at Proper Tab according to First Letter or Letters of Name and refer to Buff Sub-Index sheet for page reference.

COTT FAMILY NAME INDEX No. 75 © 1949
MADE BY THE COTT INDEX COMPANY, COLUMBUS, OHIO
SOLD BY WALKER, EVANS & COGSWELL CO., CHARLESTON, S.C.

FILE NUMBER DATE OF RECORD	GRANTEES FAMILY NAMES	GIVEN NAMES ABCDEFGH	GIVEN NAMES IJKLMNO	GIVEN NAMES PQRSTUVWXYZ	GRANTORS	BOOK	PAGE	No. of Acres	BRIEF DESCRIPTION, LOCATION, ETC. (Not Warranted)
5423 Aug. 2, 1911	Thomasons	C. hist			Roy n. Rogers et al.	1023	346		Lot 6 Columbia Ave. Meyllin
5476 Sept. 2, 1911	"			Patricia G.	Horace Clinton Thomason	1023	300		Lot 20 Pleasant Dr. Queen St. "Lincoln Hts"
6999 Sept. 15, 1915	"		Geo. A. T.		Bankers Trust of D.C.	1024	213		Lots 17 + 18 (#400 + 402) Queen Park
7070 Sept. 15, 1915	"		James R.		William B. Early, Jr. et al.	1024	219		Lot 181 1st St Dr.
9357 Oct. 9, 1915	"	Dan M. +	J. Robert		J. Robert Thomason	1025	570		Lot 45 Hwy. 276 Swan St. Dr.
"	"		Michael A.		"	1025	570		
18391 Jan. 15, 1916	"	Elaine C. +		Jack K.	George O' Shields et al.	1030	415		Grant map by Ave. 1 "Kynolwood Hgts" Lot 23 Co. Avenue Ave. 1 E Washington St.
19871 Feb. 5, 1916	"		John J.		B.O. Thomason, Jr.	1031	230		Lot 10 + pt. Lot 9 Babb Ave. "Est. Tully J. Babb"
20553 Feb. 5, 1916	"		John J.		B.O. Thomason, Jr.	1031	231		Lot 58 + pt. Lot 57 Community.
22405 Feb. 13, 1976	"		Joe B.		Fred D. Curata, et al.	1031	590	4	Acc. Watson Rd. Fairview 1.2nd Hts. 2nd. Lot 10 2nd St. 2nd St. Dr.
24113 Mar. 10, 1916	"	Horace C.	+	Patricia D.	David Graham Buchner, Jr.	1032	800		Lot 10 W. W. Dr. 2nd St. Dr. Dr. Dr. "Poinsett Realty Co."
24113 Mar. 20, 1916	Thomason		John C.		Wise B. Thomason	1033	711		Lot 12 1st St. Dr.
24113 Mar. 20, 1916	Thomason		Mary C.		W. B. Thomason, Jr. et al.	1033	711		Lot 12 1st St. Dr.
24113 Mar. 20, 1916	"		Mary C.		W. B. Thomason, Jr. et al.	1033	711		Lot 12 1st St. Dr.
24113 Mar. 20, 1916	"	Dan M. +	W. B. Thomason, Jr.		W. B. Thomason, Jr. et al.	1033	711		Lot 12 1st St. Dr.
24113 Mar. 20, 1916	"	B.O. Jr.			W. B. Thomason, Jr. et al.	1033	711		Lot 12 1st St. Dr.

INDIRECT or GRANTEE Index to Deeds — Greenville County, S. C.

REG. U. S. PAT. OFFICE *Chas McCott* County Indexes Since 1888 An Identifying Trade Mark

Open at Proper Tab according to First Letter or Letters of Name and refer to Buff Sub-Index sheet for page reference.

COTT FAMILY NAME INDEX No. 75 © 1949
MADE BY THE COTT INDEX COMPANY, COLUMBUS, OHIO
SOLD BY WALKER, EVANS & COGSWELL CO., CHARLESTON, S.C.

FILE NUMBER	GRANTEES	GIVEN NAMES	GIVEN NAMES	GIVEN NAMES	GRANTORS	BOOK	PAGE	No. of Acres	BRIEF DESCRIPTION, LOCATION, ETC. (Not Warranted)
DATE OF RECORD	FAMILY NAMES	ABCDEFGHIJ	IJKLMNOP	QRSTUVWXYZ					
29889 May 9, 1976	Thomason			^{etal.} Ronald M.	^{etal.} E. B. Madallen	1036	530	} Lot 2-1.37 Acs. 910 Hwy. 14	
"	"			^{etal.} Rosemary	" "	1036	530		
29986 May 20, 1976	Thomason	^{C. Jr.} Edwin			^{etal.} John A. Bolen	1036	601	"Bismam Woods" Lot 21 Bismam Ct.	
31196 June 1, 1976	Thomason			^{etal.} Frank M. & Joe F.	^{etal.} Nora M. & Hank	1037	239	} Life Estate - Lot 2 & 3 Lot 2 & 3 - 24' front & 1/2' deep Lot 2 & 3 - 24' front & 1/2' deep	
"	"			^{etal.} Douglas W.	" "	1037	239		
"	"			^{etal.} Henry L.	" "	1037	239		
"	"			^{etal.} Miss Jane	" "	1037	239		
1346 July 18, 1976	"			^{etal.} Joe G.	^{etal.} Claude S. Kennedy	1039	600	} Lot 21 + 27 Willow at. sec. 2 of Stone Land Co.	
"	"			^{etal.} Margaret	" "	1039	600		
1351 July 16, 1976	"			Mary E.	^{etal.} A. James H. Thomason	1039	699	} Dr. Grant tp. Lot 14 Springbrook	
1351 July 16, 1976	"			Mary E.	^{etal.} A. James H. Thomason	1039	700		
4268 Aug 13, 1976	"			^{etal.} Jerry D.	^{etal.} Daniel Edward Looper	1041	158	} Lot 21 Wilbanks Rd. Sville Tp.	
"	"			^{etal.} Virginia	" "	1041	158		
4718 Aug 18, 1976	"			^{Frank} William	^{Frank} Mildred M. Harris	1041	407	} Lot 13 Dary Ave.	
5435 Aug 26, 1976	"	^{Henry} Charles			^{etal.} Belton Thomason	1041	830		
"	"			^{etal.} Alice E.	" "	1041	830	Lot 59.70 Acs. Oak Shoal Rd. Oakdown Tp.	

INDIRECT or GRANTEE Index to Deeds — Greenville County, S. C.

(B) REG. U. S. PAT. OFFICE *Chas McCott* County Indexes Since 1888 An Identifying Trade Mark

Open at Proper Tab according to First Letter or Letters of Name and refer to Buff Sub-Index sheet for page reference.

COTT FAMILY NAME INDEX No. 75 © 1949
MADE BY THE COTT INDEX COMPANY, COLUMBUS, OHIO
SOLD BY WALKER, EVANS & COGSWELL CO., CHARLESTON, S.C.

FILE NUMBER DATE OF RECORD	GRANTEES FAMILY NAMES	GIVEN NAMES ABCDEFGH	GIVEN NAMES IJKLMNO	GIVEN NAMES PQRSTUVWXYZ	GRANTORS	BOOK	PAGE	No. of Acres	BRIEF DESCRIPTION, LOCATION, ETC. (Not Warranted)
9115 Oct. 4, 1976	Thomasson		J. Charles, Jr.		J. F. Marion, et al	1043	963		20. Lat Hudson Rd. Chick Spring
1916 Nov. 1, 1976	Thomason		Larry C. et al		H. E. Runge	1045	399	} 0.283	Acres life Est. Married also rights to ingress & egress
"	"		Linda M. et al		" "	1045	399		
11915 Nov. 1, 1976	Thomason		Larry C. et al		H. E. Runge	1045	402	} 1.036	Acres Saluda River with right to ingress & egress
"	"		Linda M. et al		" "	1045	402		
12187 Nov. 2, 1976	"			Haustron et al	Ruby Elora Templeton	1045	534	} 0.66	cont. 65.97 Acs. Fork Shoals Rd. Fairview Tp.
"	"			Samuel Walter et al	" "	1045	534		
13186 Nov. 12, 1976	"	Barbara M.			Larry R. Bailey et al	1046	55	} 0.66	cont. pt tract & apt. tract 3 "Colonial Hills" Sec. II lot 257 Creighton St.
17333 Dec. 4, 1976	"			Boyce Samuel	Mary Miller Thomason	1048	612		
17779 Jan. 4, 1977	"	B. Quendalyn	Louie P.		W. James Williams	1049	28	} 0.66	cont. also 0.55 Acs. S.C. Hwy. 253 O'Neal Tp.
19119 Jan. 21, 1977	"	William	et al.		Winston S. Cox	1049	991		
"	"	Gertrude C.	et al.		" "	1049	991	} 0.66	Sullivan Rd. O'Neal Tp. quit claim deed - not
20311 Feb. 2, 1977	"		Jessie Mae		(Thomas Chapman, et al.) United States of America	1050	440		
20969 Feb. 9, 1977	"	Ernest	et al.		Idemny P. Ulrich et al.	1050	780	} 0.66	cont. lot 255 "Belle Meade" Sec. III
"	"	Edith M.	et al.		" "	1050	780		
20970 Feb. 9, 1977	"	Ernest D.	et al.		Robert H. Ulrich	1050	781	} 0.66	cont. lot 255 "Belle meade" Sec. III
"	"	Edith M.	et al.		" "	1050	781		

INDIRECT or GRANTEE Index to Deeds — Greenville County, S. C.

I
(c) REG. U. S. PAT. OFFICE *Chas. McCott* County Indexes Since 1888
An Identifying Trade Mark

Open at Proper Tab according to First Letter or Letters of Name and refer to Buff Sub-Index sheet for page reference.

COTT FAMILY NAME INDEX No. 75 © 1949
MADE BY THE COTT INDEX COMPANY, COLUMBUS, OHIO
SOLD BY WALKER, EVANS & COGSWELL CO., CHARLESTON, S.C.

FILE NUMBER DATE OF RECORD	GRANTEES FAMILY NAMES	GIVEN NAMES ABCDEFGHIJ	GIVEN NAMES JKLMNOPQ	GIVEN NAMES RSTUVWXYZ	GRANTORS	BOOK	PAGE	No. of Acres	BRIEF DESCRIPTION, LOCATION, ETC. (Not Warranted)
4330 Aug. 9, 1977	Thomason			Boyer Samuel etal	Mary Miller Thomason	1062	116		Miller Rd. Sub Part Tract II + pt. tract III
8856 Aug. 31, 1977	"			Richard,	Chemical Bank	1063	828		Power of Atty. "S. Cherokee Park" G'ville P. Lot 5, Drive W Piedmont Rd. Village, Fountain Inn Fairview P. Lots 2 + 3, Inn Circle, Inn
8207 Sept. 12, 1977	Thomason			Rellie B	Frank P. McSwain, Jr. Master	1064	670		"Springview" Lot 3 Valley Ave. Rd. "Ten Acres"
8799 Sept. 19, 1977	Thomason	Daniel G. +		Sandra D.	C. Emma Gray, et al	1065	3		Lot 6 + pt. lot 5 Ashmore Bridge St. Ft. Ann
9044 Sept. 20, 1977	"		Marjorie E	Randall B.	Samuel P. Bassett	1065	118		Sub. Lots + Strip. Also Lot 3 Main Counties
14750 Nov. 10, 1977	Thomason	Beverly +		Reynold, Jr.	Arthur W. Drinn, et al	1068	258		Sub. 44.27 Acs. Laurens + Greenville Fairview P.
17428 Dec. 7, 1977	Thomason		Marjorie G.		Joe F. Thomason	1069	784		Sub. Lot 1 Tilton St. Ft. Ann
17428 Dec. 7, 1977	"		Marjorie G.		Joe F. Thomason	1069	785		Sub. lot 27 Palmetto St. + W. Craft St.
17428 Dec. 7, 1977	"		Marjorie		Joe F. Thomason	1069	786		
22169 Jan. 26, 1978	Thomason			etal Lerry D.	Peter Raditis, et al	1072	649		
"	"			etal Virginia M.	" "	1072	649		
22839 Feb. 2, 1978	Thomason			Roberta	Robert D. Wokatz, et al	1073	43		Lot 74 Pecan Terrace
23281 Feb. 7, 1978	Thomason		Nancy T.		Ronald Lewis Thomason	1073	355		Agreement
"	"				Ronald Lewis Nancy J. Thomason	1073	355		
26141 Mar. 7, 1978	Thomason	Dan M. et al		etal J. Robert Jr.	J. Robert Thomason	1074	873		Int. Tract U.S. Hwy. 276
"	"	"		etal Michael A.	" "	1074	873		

INDIRECT or GRANTEE Index to Deeds — Greenville County, S. C.

REG. U. S. PAT. OFFICE *Chas McCotts* County Indexes Since 1888
An Identifying Trade Mark

Open at Proper Tab according to First Letter or Letters of
Name and refer to Buff Sub-Index sheet for page reference.

COTT FAMILY NAME INDEX No. 75 © 1949
MADE BY THE COTT INDEX COMPANY, COLUMBUS, OHIO
SOLD BY WALKER, EVANS & COGSWELL CO., CHARLESTON, S.C.



FILE NUMBER DATE OF RECORD	GRANTEES FAMILY NAMES	GIVEN NAMES ABCDEFGHIJ	GIVEN NAMES JKLMNOPQ	GIVEN NAMES RSTUVWXYZ	GRANTORS	BOOK	PAGE	No. of Acres	BRIEF DESCRIPTION, LOCATION, ETC. (Not Warranted)
26190 Mar. 7, 1978	Thomason			Head Patricia	Charles Kirt Thomason	1074	915		Lot cor. Stone + N. Main St.
26193 Mar. 7, 1978	Thomason			Head Patricia	C. Kirt Thomason	1074	914		Lot 6 Columbia Ave.
28952 Mar. 31, 1978	Thomason		et al Joe H.		Margaret M ^o Dill Pitts	1076	325		Dr. (Central Ave) "Dixie Hts" "Girdle Top" Lot 38 + pt. lot 39 Briarcliffe Hills"
33533 May 10, 1978	Thomason		Joe		Mildred R. Batson for James Clayton Cooper	1078	939		Lot 60 Hallman Cwe. + Bennett St. North Tp.
34372 May 18, 1978	Thomason			Tommy D.	Frank P. McHowan, Jr.	1079	430		Lot. 58 Acc. U. S. Hwy. 29 Grove Tp.
34371 May 18, 1978	Thomason			Tommy D.	Judy B. Cooper	1079	432	.58	Acc. U. S. Hwy. 29 Grove Tp. Fairview Tp.
34831 May 23, 1978	Thomason	Donna M. et al			Kermit P. Groom et al	1079	678		Lot 71. Weston St. Ft. Ann
35120 May 25, 1978	Thomason		et al Joe H.		M/K/A Lynda Dunn Griscola Lynda Dunn Griscola	1079	793		Lot 21 Glenwood Ln. "Woodfield" Sec A"
35505 May 29, 1978	Thomason		et al Joe H.		Albert M. Springfield, et al	1079	947		Lot 219 Foxhall Rd. "Woodfield"
38312 June 21, 1978	Thomason		Madal		Alise Boyd	1081	626	3.064	Acc. + 2.2 Acc. Austin Tp.
846 July 10, 1978	Thomason	Gurtis G. +		Darah S.	Preston Land Company, Inc Tr. + Exec. of Est. of J. E. Coleman	1082	800		Lot 74 "Adams Mill Ests."
4864 Aug. 14, 1978	Thomason			Mary C. Derugga, et al	J. E. Coleman	1085	221	16.82	Acc. White Horse Rd. Also 44 Acc. Near Hwy. Also any additional Real Prop. by J. E. Coleman, Sr.
" " "	"		"	"	"	1085	221		
4878 Aug. 14, 1978	"			Mary C. Derugga, et al	Dith Ward Derugga	1085	224		Lot. 16.82 Acc. White Horse Rd. Also 44 Acc. Near Hwy. Also any additional Prop. by J. E. Coleman, Sr. Est.
" " "	"		"	"	"	1085	224		
4745 Aug. 14, 1978	"		et al John Allen, Jr.		J. A. Thomason, Sr. et al	1085	185		Lot 55 Perry Ave.

INDIRECT or GRANTEE Index to Deeds — Greenville County, S. C.

1

REG. U. S. PAT. OFFICE *Chester McCott* County Indexes Since 1888 An Identifying Trade Mark


Open at Proper Tab according to First Letter or Letters of Name and refer to Buff Sub-Index sheet for page reference.

COTT FAMILY NAME INDEX No. 75 © 1949
MADE BY THE COTT INDEX COMPANY, COLUMBUS, OHIO
SOLD BY WALKER, EVANS & COGSWELL CO., CHARLESTON, S.C.

FILE NUMBER DATE OF RECORD	GRANTEES FAMILY NAMES	GIVEN NAMES ABCDEFGHIJ	GIVEN NAMES JKLMNO	GIVEN NAMES PQRSTUVWXYZ	GRANTORS	BOOK	PAGE	No. of Acres	BRIEF DESCRIPTION, LOCATION, ETC. (Not Warranted)
6001 Aug. 23, 1978	Thomason		et al Joe H.		Master - For Jeannine K. Mc Mahel Frank P. McHowan, Jr.	1086	1		Meade" Sec. III Lot 271 Pine Creek Dr. "Belle
6725 Aug. 30, 1978	Thomason		John Allen		J. A. Thomason, Sr., et al	1086	417		Lot 3 Perry Rd. St. "Estr. of Brookforest"
9437 Sept. 22, 1978	Thomason	Harold G.	+ et al	Paula W.	Hazel G. Welsh	1088	422		Lot 85 Mooremont Ave. Hillwood
9510 Sept. 25, 1978	Thomason		Joe H. et al		William R. Fairbanks	1088	504		Lot 9 also int. road
" "	"		Margaret A.		"	1088	504		
10660 Oct. 4, 1978	Thomason	Harold E.	+ et al	Vivian M.	James E. Wallace, Jr.	1089	222		Hills" Sec. III Lot 107 Woodleigh Dr. "Colonial
12703 Oct. 23, 1978	Thomason		Joe H.		B. H. Tracy, et al	1090	398		Dr. "Dixie Haha" Int. lot 38 + pt. lot 37 Briarcliff
12829 Oct. 25, 1978	Thomason		Joe H. et al		Henry T. Howell, et al	1090	507		Sec II Lot 35 Brook Forest Dr. "Belle Meade"
14720 Nov. 13, 1978	Thomason		Joe Stanley		Tecora Boyd	1091	662		Lot Austin Tp. No 4
15161 Nov. 15, 1978	Thomason			Thelma P. Head	Myrtle Gilbert	1091	926		Lot 109 Cole Rd. "Camille Park"
16209 Nov. 27, 1978	Thomason			Patricia	Gordon E. Mann Tr. + Exec.	1092	559	32	Acres Taunys Lane
16642 Nov. 30, 1978	Thomason		et al Mary C. Scruggs		T. E. Coleman, Jr. Indiv. as Exec + Tr.	1092	781	.10	Ac., .09 ac, also lot
16637 Nov. 30, 1978	Thomason		Mary C. Scruggs		T. E. Coleman, Jr., et al	1092	789		Lot 5
16636 Nov. 30, 1978	Thomason		et al Mary C. Scruggs		Seth Ward Scruggs	1092	790		Lot .10 ac., .09 ac., also lot
18872 Dec. 21, 1978	Thomason		Joe H. et al		Malya A. Williams Row/ K/A Maie Duncan	1094	196		"Belle Meade" Sec. II Lot 35 Brook Forest Drive
19536 Jan. 2, 1979	Thomason		Joe H.		Maie Duncan Terrell	1094	648		Lot 9 Beechwood Ave.

INDIRECT or GRANTEE Index to Deeds — Greenville County, S. C.

REG. U. S. PAT OFFICE *Chas. McCott* County Indexes Since 1888 An Identifying Trade Mark

 Open at Proper Tab according to First Letter or Letters of Name and refer to Buff Sub-Index sheet for page reference.

COTT FAMILY NAME INDEX No. 75 © 1949
MADE BY THE COTT INDEX COMPANY, COLUMBUS, OHIO
SOLD BY WALKER, EVANS & COGSWELL CO., CHARLESTON, S.C.

FILE NUMBER DATE OF RECORD	GRANTEES FAMILY NAMES	GIVEN NAMES ABCDEFGHIJ	GIVEN NAMES JKLMNO	GIVEN NAMES PQRSTUVWXYZ	GRANTORS	BOOK	PAGE	No. of Acres	BRIEF DESCRIPTION, LOCATION, ETC. (Not Warranted)
19537 Jan. 2, 1979	Thomas on		et al Joe H.		Now/K/A Maice Duncan Maice Duncan Terrell	1094	649		Lots 10 + 11 Beechwood Ave.
24870 Feb. 28, 1979	"			Head Patricia	Hendon E. Mann	1097	564	. 4	Acres Launya Lane Sec. A Hartt Tr.
25396 Mar. 5, 1979	"		Joe H.		Margaret S. Cook	1097	823		Lot 200 Crestfield Rd. Woodfields
25809 Mar. 9, 1979	"	Doris B			Ind. & Admin. Marion W. Lee, Jr. et al	1098	75		Lot 79 Lincoln Lawn
27400 Mar. 23, 1979	"		Joe H.		Julius T. Brown	1099	166		Pt. lot 21 Randall St. Sec. A Acres
28192 Mar. 30, 1979	"			Sally Y.	Philip S. Holson, et al	1099	586		Lot 20 E. Fairview Dr. "Belle Terrace Rd. Extn. "Brookforest" Light Trp.
29082 Apr. 6, 1979	Thomason		Joe H.		S. G. Kelley, Jr. et al	1100	75		Lot 39 Fairmont Ave. + Fairfield "Pleasantdale"
30995 Apr. 24, 1979	"		Joe H.		Seroy E. Christopher, et al	1101	154		Lot 31 Pleasantdale Circle
31302 Apr. 27, 1979	Thomason &		a S.C. Partnership Kennedy		William Longo Ross, Jr.	1101	336		Lot 11 Park Lane Terrace
32245 May 4, 1979	Thomason			Ruth M.	With, Inc.	1101	803		Lot 12 Medical Ct. Pt. Inv. Also; Lot Main St.
32246 May 4, 1979	Thomason		J. Robert		With, Inc.	1101	806		Int. Lot 14 Cr. Main St. + Fairview St.
34527 May 24, 1979	Thomason		J. Robert		With, Inc.	1103	291		Assignment Mauldin Austin, Jr.
35700 June 4, 1979	Thomason		Joe H.		aka Ruth D. Blackston Ruth E. Blackston	1103	933		Lot 81 Fairfield Dr. "Glandale"
36953 June 13, 1979	Thomason	Harold E. Jr.			Grace T. Thomason	1104	704		Lot 13 Glenn Grove Pl.
37995 June 22, 1979	Thomason		Joe H.		Hillie J. Holland, et al	1105	289		Sec. III Lot 62 Stillhollow Lane "Peppertrees"
38706 June 28, 1979	Thomason			Rodney B.	Patricia Head Thomason	1105	645		Lot 72 Main St.

INDIRECT or GRANTEE Index to Deeds — Greenville County, S. C.

REG. U. S. PAT. OFFICE *Chas. McCott* County Indexes Since 1888 An Identifying Trade Mark

Open at Proper Tab according to First Letter or Letters of Name and refer to Buff Sub-Index sheet for page reference.

COTT FAMILY NAME INDEX No. 75 © 1949
MADE BY THE COTT INDEX COMPANY, COLUMBUS, OHIO
SOLD BY WALKER, EVANS & COGSWELL CO., CHARLESTON, S.C.

FILE NUMBER DATE OF RECORD	GRANTEES FAMILY NAMES	GIVEN NAMES ABCDEFGHIJ	GIVEN NAMES JKLMNO	GIVEN NAMES PQRSTUVWXYZ	GRANTORS	BOOK	PAGE	No. of Acres	BRIEF DESCRIPTION, LOCATION, ETC. (Not Warranted)
2550 July 23, 1979	Thomason		Joe H.		Billy Joe Carter, et al	1107	475		Lot 117 "Berea Forest" Sec. II Parent Eas.: Grant Jp.
2700 July 24, 1979	Thomason		Joe D. et al		Bersel D. Lawson, et al	1107	579		Lot 9 E. Belvidere Rd. "South"
3804 Aug 1, 1979	Thomason	Frank W. & Margie A.			Ronald Lewis Thomason	1108	346		Easement (Georgia Rd) Fairview Jp.
3809 Aug 1, 1979	Thomason	Frank W. & Margie A.			M. L. Thomason, et al	1108	349		Parcel Wilson Bridge Rd. "Forester Woods" Sec II Mauldin
4407 Aug 6, 1979	Thomason		Joe H.		Louis F. Passamano	1108	688		Lot 121 Hilder Creek Dr.
5925 Aug 20, 1979	Thomason		Joe H.		James P. Turner, Jr. Patricia Leslie Carolyn Withers	1109	701		abt. Lot 94 "Sunset Hills"
6236 Aug 21, 1979	Thomason		Joe H.		Leslie W. Turner	1109	837		abt. Lot 94 "Sunset Hills"
6275 Aug 22, 1979	Thomason			et al Ronald M.	Paul Edward Erskine et al	1109	884		Lot 3 + 9 Joan St. C'Neal Jp.
"	"			et al Rosemary	" " "	1109	884		
8813 Sept. 13, 1979	Thomason	Blen C. & Margant			Trollingwood Realty Co. by agent Thomas K. Johnston, Jr.	1111	454		Sec. I Lot 17 Dreybridge Dr. "Trollingwood"
10583 Sept. 27, 1979	Thomason	B. Q. Jr. as Agent			Benjamin F. Faw, Jr. et al	1112	420		Short Term Option
11844 Oct. 9, 1979	"		Joe S., et al		H. J. Martin et al	1113	225		9 lots, also strip Esay aunt also lot 114 Vista Hills Hills Jp.
"	"		"		" "	1113	225		
12959 Oct. 17, 1979	Thomason		Joe H. et al		Betty Williams	1113	768		Option Contract Regime
13003 Oct. 18, 1979	Thomason		Janet M.		G. R. Maxwell	1113	812		Unit 19 Ruffin St. Hig. Prop.
14450 Oct. 30, 1979	Thomason		Joe H., et al		E. C. Gillespie, et al	1114	635		Option Contract

INDIRECT or GRANTEE Index to Deeds — Greenville County, S. C.

KEYS PRINTING CO., GREENVILLE, S. C.

☞ Open at Proper Tab according to First Letter or Letters of Name and refer to Buff Sub-Index sheet for page reference.

(F)

FILE NUMBER	DATE OF RECORD	GRANTEES FAMILY NAMES	GIVEN NAMES ABCDEFGH	GIVEN NAMES IJKLMNO	GIVEN NAMES PQRSTUVWXYZ	GRANTORS	BOOK	PAGE	No. of Acres	BRIEF DESCRIPTION, LOCATION, ETC. (Not Warranted)
16049	Nov. 13, 1979	Thomason				Joe S. et al	1115	557		Buyers option Purchase Contract
16527	Nov. 15, 1979	"				Joe S. et al	1115	726		Buyers option Purchase Contract
18481	Dec. 4, 1979	"				Joe H.	1116	841		Buyers Option Purchase Contract
18927	Dec. 7, 1979	"				Joe S. et al	1117	19		Lot 18 Haverdale Ws. "Stonewood"
20655	Dec. 28, 1979	"				Lillian	1118	65		Int. 3.26 acres Charley Black Rd.
20657	Dec. 28, 1979	"				Lillian	1118	66		Int. 3.26. acres Charley Black Rd.
20656	Dec. 28, 1979	"				Lillian	1118	67		Int. 3.26 acres Charley Black Rd.
20948	Jan. 2, 1980	"				Joe D. et al	1118	293		Buyers Option Purchase Contract
21503	Jan. 9, 1980	"				Joe H. et al	1118	630		Buyers Option Purchase Contract
22087	Jan. 15, 1980	"				Joe S. et al	1118	957		Lot 4 Warren Court
22911	Jan. 24, 1980	"	Alice Jane G.			Lila A. Gault	1119	513		2 Lots N. Weston St.
23751	Feb. 4, 1980	"				Joe S. et al	1120	121		Buyers option Purchase Contract
24344	Feb. 11, 1980	"				Joe S. et al	1120	337		"Seven Oaks" Lot 58 Edwards Mill Rd.
24526	Feb. 13, 1980	"				Mary Miller et al	1120	487		Lot 7 Bayce one Stone Road Co.
24678	Feb. 14, 1980	Thomason				Margaret A.	1120	564		Int. pt. lots 37 & 39 Wilton St. Sec. C
25034	Feb. 19, 1980	Thomason				Joe S. et al	1120	798		Buyers option Purchase Contract

INDIRECT or GRANTEE Index to Deeds — Greenville County, S. C.

(F)

KEYS PRINTING CO., GREENVILLE, S. C.

Open at Proper Tab according to First Letter or Letters of Name and refer to Buff Sub-Index sheet for page reference.

FILE NUMBER DATE OF RECORD	GRANTEES FAMILY NAMES	GIVEN NAMES ABCDEFGH	GIVEN NAMES IJKLMNO	GIVEN NAMES PQRSTUVWXYZ	GRANTORS	BOOK	PAGE	No. of Acres	BRIEF DESCRIPTION, LOCATION, ETC. (Not Warranted)
25633 Feb. 19, 1980	Thomason		Joe G. et al		Johnny Osby et al	1120	850		Buyer Option Purchase Contract
25740 Feb. 26, 1980	"		Joe G. et al		Johnny Osby et al	1121	122		Pt. lots 3+4 Webster Rd. + Pt lot 1
25742 Feb. 25, 1980	"		Joe G. et al		Jerry K. Wooten et al	1121	123		Lot 11 Delta Dr. "Longforest Acres"
25741 Feb. 25, 1980	"		Joe G. et al		Q. Franklin Kirkman et al	1121	126		Lot 76 Alice Lane Dr. "Western Hills"
27531 Mar. 17, 1980	"		Joe G. et al		Thomas Ferguson Jr. et al	1122	225		Lot 19 Baling Rd. Plantation Estate
27892 Mar. 19, 1980	"	Howard J. & Lura L. Jr.			Johnny Malone D. Wilbanks Marlene D. Wilbanks Sunbull	1122	403		O'Neal Sp. Lot 55 Paris View, Sec. 1
27909 Mar. 20, 1980	"		Nina B. & Walter P.		Jack I. Vickery et al	1122	543		Sec II Lot 12 Azalea Ct. "North Gardens"
28616 Mar. 27, 1980	"		Joe G.		Bob R. James et al	1122	875		Int. Lot 19 Baling Rd. "Plantation Estate"
29867 Mar. 31, 1980	"	d/h/a Capital Improvement, a Gen Pta	Joe G. et al		Gary S. Hartley	1123	40		Lot 21 Macmont Ave. "Bunkerfoot"
29901 Apr. 9, 1980	"	d/h/a Capital Improvement a Gen Pta	Joe G. et al		Edward I. Sirbel et al	1123	685		Blk D "Mayfair Estate" Lots 66 + 67 + Pt. lot 68 Sutton Dr.
30369 Apr. 15, 1980	"		James R. Jr.		Richard N. Hall et al	1123	966		Lot 17 Northwood Ave.
30679 Apr. 17, 1980	"		Joe G. et al		Alvin Hummoad et al	1124	249		Buyer Option Purchase Contract
31206 Apr. 23, 1980	"		Joe G.		Bob R. James, et al	1124	529		Re-Record Int. Lot 19 Baling Rd. "Plantation
31205 Apr. 23, 1980	"		Joe G. et al		Thomas Ferguson Jr. et al	1124	530		Re-Record In orig see Deed Blk. 1122. Pg. 225 Lot 19 Baling Rd. "Plantation Estate"
32224 May 2, 1980	"			Rodney B.	Alex Davis et al	1125	112		Lease
32556 May 7, 1980	"		Joe G.		d/a B. Brown Franklin Benjamin B. Franklin	1125	287		Lot 7 Buncombe St

INDIRECT or GRANTEE Index to Deeds — Greenville County, S. C.

KEYS PRINTING CO., GREENVILLE, S. C.

Open at Proper Tab according to First Letter or Letters of Name and refer to Buff Sub-Index sheet for page reference.

(4)

FILE NUMBER	GRANTEES FAMILY NAMES	GIVEN NAMES ABCDEFGH	GIVEN NAMES IJKLMNO	GIVEN NAMES PQRSTUVWXYZ	GRANTORS	BOOK	PAGE	No. of Acres	BRIEF DESCRIPTION, LOCATION, ETC. (Not Warranted)
DATE OF RECORD									
32717 May 8, 1980	Thomson			Joe G. et al	Nancy C. Shackett	1125	468		Lot 39 Adams Hill Est.
33042 May 13, 1980	"	d/2/a Capital		Improvements, a term Pt.	Blair Domestic Loans				Buyer Option Purchase Contract
33233 May 14, 1980	"			Joe G. et al	Liberty Loans Corp.	1125	715		"Belle Meade" Sec. I+II
33353 May 15, 1980	"			Joe G. et al	Alvin Drummond et al	1125	818		Lot 11 B. Beards Forest Drive.
33584 May 19, 1980	"			James D.	James L. Schreifels	1125	875		Sec. 2
34630 May 30, 1980	"			Joe G.	Benjamin B. Franklin	Re-Record			Lot 43 Udale Lane "Udrydale"
34744 June 2, 1980	"			Joe G.	B. Brown Franklin	1126	53		Sec. 2 Mauldin
34848 June 3, 1980	"			Joe G.	John Earle Skinner, Jr., et al	1126	719		Lot 130 E. Butler Rd. "Holly Springs"
34849 June 3, 1980	"			Joe G. et al	Bob R. Jones	1126	864		Deed Bk. 1125, pg. 287
34851 June 3, 1980	"			Joe G. et al	Cynthia L. Shackett	1126	933		Lot 7 Buncroft Station Ariz see
34876 June 4, 1980	"			Joe G. et al	Nancy C. Shackett	1126	936		"Country Club Estate"
35573 June 12, 1980	"			Joe G. et al	Walter J. Washington et al	1127	369		Lot 48 + Pt. Lot 49, Dyloran Dr.
36184 June 19, 1980	"	Barbra B.		Richard	Charles Cheryl Mahaffey	1127	753		+ Amanda St. "Dixie Hills"
36661 June 25, 1980	"			Joe G. et al	Gene A. Hoglen et al	1128	154		Int. lot 34 & pt lot 35 Cor. Briandiff Ln.
38 July 1, 1980	"			Joe G. et al	Walter J. Washington et al	1128	496		Mill Est.

INDIRECT or GRANTEE Index to Deeds — Greenville County, S. C.

(9)


KEYS PRINTING CO., GREENVILLE, S. C.

Open at Proper Tab according to First Letter or Letters of Name and refer to Buff Sub-Index sheet for page reference.

FILE NUMBER DATE OF RECORD	GRANTEES FAMILY NAMES	GIVEN NAMES ABCDEFGH	GIVEN NAMES IJKLMNO	GIVEN NAMES PQRSTUVWXYZ	GRANTORS	BOOK	PAGE	No. of Acres	BRIEF DESCRIPTION, LOCATION, ETC. (Not Warranted)
254 July 2, 1980	Thomason	Doris R.			W. G. Ridgeway et al	1128	595		Lot Craig St. Ft. Penn Fairview of
412 July 7, 1980	"		Joe S. et al		Lois A. Murray Trustee, et al	1128	721		Lot 77 Crofton Dr. "Idlewild"
1495 July 17, 1980	"		J. Robert, et al		Southern Bank & Trust Co.	1129	398		Extension of Trust agreement Sec III Sville
1522 July 17, 1980	"		Joe S. et al		Gene A. Hogler et al	1129	415		Lot 223 Sellowood Cir. "Westwood" woodfields also pt. lot 139
1673 July 18, 1980	"		Joe S. et al		Charles S. Koerner et al	1129	526		Buyers option Purchase Contract Lot 91 Hillsborough Sec. 2
2458 July 28, 1980	"		Joe S. et al		Johnny M. Brownlee et al	1129	887		Buyers option Purchase Contract Lot 118 Woodside Mill Sec A
2802 July 30, 1980	"		Joe S. et al		Harold Lewis, et al	1130	74		Buyers option Purchase Contract Butler Sp.
3557 Aug 6, 1980	"	Curtis C.			me Eva Wood	1130	549		Lot Batesville-Adams Mill Rd Butler Sp.
3557 Aug 6, 1980	"	Curtis C.			Edward Wood et al	1130	550		Lot Batesville-Adams Mill Rd. "Hillsborough" Sec. 11
3650 Aug 7, 1980	"		Joe S. et al		Johnny M. Brownlee et al	1130	644		Lot 83 Basswood Dr. "Woodfields"
3648 Aug 7, 1980	"		Joe S. et al		Charles Garfield Koerner et al	1130	642		Lot 91 + Pt. lot 139 Brook Forest Dr. Lot 20 White Horse Hgts.
5490 Aug 22, 1980	"		Joe S. et al		Clarence W. Gregory et al	1131	810		Buyers Option Purchase Contract Angusta Rd. Ranches
6006 Aug 27, 1980	"		Joe S. et al		Sam A. Cook, Jr. et al	1132	32		Lot 218 + Pt. lot 217 DeSyley Ave. White Horse Heights
6005 Aug 27, 1980	"		Joe S. et al		Clarence W. Gregory et al	1132	36		Lot 20 Rangview Dr.
6282 Aug 28, 1980	"		Joe S. et al		Sarah Louise Day	1132	185		Lot Craig + Fowler Sts.
6281 Aug 28, 1980	"		Joe S. et al		Sarah Louise Day	1132	186		Lot A Prop Sarah Louise Day

INDIRECT or GRANTEE Index to Deeds — Greenville County, S. C.

KEYS PRINTING CO., GREENVILLE, S. C.


 Open at Proper Tab according to First Letter or Letters of Name and refer to Buff Sub-Index sheet for page reference.

()

FILE NUMBER DATE OF RECORD	GRANTEES FAMILY NAMES	GIVEN NAMES ABCDEFGHIJ	GIVEN NAMES JKLMNO	GIVEN NAMES PQRSTUVWXYZ	GRANTORS	BOOK	PAGE	No. of Acres	BRIEF DESCRIPTION, LOCATION, ETC. (Not Warranted)
6504 Aug. 29, 1980	Thomason	Carol J.	+	Daniel N.	Thomas J. Griffith ^{etal}	1132	354		Westwood South Sec. I Lot 239 Shagbark Ct.
6591 Sept. 2, 1980	"	"		Joe S. ^{etal}	Carl J. Collins ^{etal}	1132	401		Lot 8 Circle Dr. Chick Spp. Tp.
10252 Oct. 1, 1980	"	"	+	James ^{a. Ann Pts.}	American Mortgage Ins. ^{Co.}	1134	639		Pt. lot 34 Welcome Rd.
10375 Oct. 2, 1980	"	"		Joe S. ^{etal}	Robert Louis Nash. ^{etal}	1134	692		Lot 1 Woodmont Cr. Beach Joint.
10603 Oct. 3, 1980	"	"		Joe S., ^{etal}	F. W. Patterson, ^{etal}	1134	836		Lot Hunts Bridge Rd., Less Pt. Sec. II
10680 Oct. 3, 1980	"	"		Joe S., ^{etal}	Willie Jean Williams	1134	848		Lot 102 Cotswald Terrace "Oakman" Sec. 6
11103 Oct. 8, 1980	"	"		Joe S. ^{etal}	Charlie M. Miller ^{etal}	1135	59		Lot 72 Forth St. Judson Mill Village Sec. I
11940 Oct. 16, 1980	"	"		Joe S.	John T. Douglas, Jr. ^{joint owner of D+T Prop.}	1135	587		Dist Claim Dnd - Int lot 35 The Village
12464 Oct. 21, 1980	"	"		Joe S.	Gary F. Forte ^{etal}	1135	860		Int lot 10 Beechwood Ave. Sec. 1 Marietta
13011 Oct. 24, 1980	"	"		Joe S. ^{etal}	Danny Ray Simmons ^{etal}	1136	126		Lot 13 South Forest Cir "Forest Hills"
13056 Oct. 27, 1980	"	"		Joe S. ^{etal}	Delores S. McCullough ^{with Delores S. Truesdell}	1136	175		Int Lot 29 Nobel St (Penarth St) Sec. 1
13370 Oct. 28, 1980	"	"		Willie A.	James D. Thomason	1136	335		Lot 30 Sheffield Dr. Canterbury Fairfax Dr.
14638 Nov. 11, 1980	"	"		Joe S. ^{etal}	Richard L. Truesdell	1137	167		Int lot 29 Cr. Nobel St (Penarth St.) +
15030 Nov. 14, 1980	"	"		Joe S. ^{etal}	Harry R. Blackburn ^{etal}	1137	328		Lot 4 Gravelly St.
16123 Nov. 26, 1980	"	"		Lee Edward Jr. ⁺	James E. Naller ^{etal}	1137	950		Lot 107 Seabury Dr. Merrifield Park
19600 Jan. 6, 1981	"	"		Joe S. ^{etal}	John Heyward Sullivan	1140	280		Lot 98 Baldwin Cr. "Verdun Estates"

INDIRECT or GRANTEE Index to Deeds — Greenville County, S. C.

KEYS PRINTING CO., GREENVILLE, S. C.

Open at Proper Tab according to First Letter or Letters of Name and refer to Buff Sub-Index sheet for page reference.

FILE NUMBER DATE OF RECORD	GRANTEES FAMILY NAMES	GIVEN NAMES ABCDEFGH	GIVEN NAMES IJKLMNO	GIVEN NAMES PQRSTUVWXYZ	GRANTORS	BOOK	PAGE	No. of Acres	BRIEF DESCRIPTION, LOCATION, ETC. (Not Warranted)
20492 Jan. 15, 1981	Thomason			etal Sandra D.	Etta G. Dean	1140	894		Lot Ft. Inn
20958 Jan. 21, 1981	Thomason	Charles Kirt			Briston Charlie Blackstock S.C. Gen Pts.	1141	300	0.49	Acc. Hwy 253 Chick Spps. Tp.
21562 Jan. 28, 1981	Thomason		Joe G.		J + B Investment Co. A.	1141	618		Lot 144 Blossom Dr. "Kennedy Park" Association
21704 Jan. 29, 1981	Thomason	Barbara M.	etal		First Fed. S & L Assn.	1141	720		Authorization to sign on Office Co.
29337 Apr. 20, 1981	Thomason		Joe G.		Margaret A. Thomason	1146	584		Pt. Lots 37 + 39 Sec. C Stone Land also ind in strip Earle St.
29545 Apr. 21, 1981	Thomason			Rodney B.	Alex Davis, et al	1146	678		Lot N. Main St. also strip N. Main St. 793 pg. 533 + Deed BK 800 pg. 383
30028 Apr. 27, 1981	Thomason		J. Robert		With, Inc.	1146	984		Assignment of Ind. in Trust see Deed Bk
31051 May 6, 1981	Thomason	Frank W.	Margie A.		Furman Brasher	1147	595		Lot Wilson Br. Rd. (Georgie Rd.) 1108 pg. 349
31065 May 6, 1981	Thomason	Frank W.	+ Margie A.		M. L. Thomason, et al	1147	599		Lot Fairview Tp. For Orig see Deed Bk.
31641 May 13, 1981	Thomason			Rodney	William F. Whilden Co. a S.C. Gen Pts.	1147	917	11.9	Acres Virginia Rd.
31778 May 14, 1981	Thomason		Joe G. et al		East Avondale St. Investment	1148	56	} 0.743	Acres Cr. Morningdale + East Avondale Dr.
" "	"		Margaret A.		" " " "	1148	56		
33464 Jan. 2, 1981	Thomason	Charles M.	Judith S.		Westminster Company Inc.	1149	145		Lot 43 Oak Forest Sec 3
1457 July 16, 1981	Thomason	Curtis C.			Eva Wood, et al	1151	929	2.17	Acres Lake Dr. Rd.
7139 Sept. 17, 1981	Thomason	H. W.			Alvin F. Batson	1155	256	0.73	Acc. S.C. Hwy 253 + Grove Meadow Bk 8 Sec. 40
7492 Sept. 29, 1981	Thomason	Carolyn F.	etal		Kathleen B. Owens	1155	932		Lot 6 Service Dr. "East Highland Ests"

INDIRECT or GRANTEE Index to Deeds — Greenville County, S. C.

KEYS PRINTING CO., GREENVILLE, S. C.

Open at Proper Tab according to First Letter or Letters of Name and refer to Buff Sub-Index sheet for page reference.

()

FILE NUMBER DATE OF RECORD	GRANTEES FAMILY NAMES	GIVEN NAMES ABCDEFGH	GIVEN NAMES IJKLMNO	GIVEN NAMES PQRSTUVWXYZ	GRANTORS	BOOK	PAGE	No. of Acres	BRIEF DESCRIPTION, LOCATION, ETC. (Not Warranted)
8764 Oct. 7, 1981	Thomason			^{Mr.} James Real Estate	E. M. Paul, Jr.	1156	401		"Shamrock Acres" Lot 15 Shamrock Circle + Beechwood Dr.
9009 Oct. 9, 1981	"	Carolyn, et al			Blvin C. Fowler	1156	547	0.66	Acres Cr. N. Laurens Rd. (Hwy 276)
11394 Nov. 6, 1981	"			James Real Estate, Inc.	Secretary of State	1157	970		Articles of Amendment of Articles of Inc. - Change of name from Reman Inc. to Thomason & James Real Estate, Inc.
"	"			"	"	1157	970		
11568 Nov. 9, 1981	"			J. Robert	Ruth M. Thomason	1158	70		Power of attorney
11569 Nov. 9, 1981	"			Ruth M.	J. Robert Thomason	1158	76		Power of attorney
13346 Dec. 4, 1981	"			James Real Estate, Inc.	James E. Frankel, et al	1159	113		Lot 4, Ellitann Dr. Sec. 2
15986 Jan. 12, 1982	"			James Real Estate, Inc.	Lorene F. Halloway	1161	56		Lot 90 Duke St. Duncan Mills Estate
17065 Jan. 29, 1982	"			Laura Perlina	Johnny J. Cox, et al <small>as't. by Mr. Pto.</small>	1161	647		Lot 208 Plainfield Cr. South Trust
17561 Feb. 5, 1982	"			Joe G. et al	Hunter's Pointe Owners	1162	118		Certificate of Partnership
18251 Feb. 15, 1982	"	Anne H. &		Jennings W.	Hilliard W. Thomason	1162	423	0.73	Acres S.C. Hwy 253
18448 Feb. 17, 1982	"			Joe G. et al	Philip L. Spangler, et al	1162	602		sewer Easement Agreement
"	"			Margaret	" " "	1162	602		
18447 Feb. 17, 1982	"			Joe G.	Clyo H. Agnew	1162	604		Easement Agreement Dr. + Morningdale Dr.
18449 Feb. 17, 1982	"			Margaret G.	Joe G. Thomason	1162	600		Int. 0.743 Acres Cr. E. Avondale
22999 Apr. 15, 1982	"			James Real Est. ^{Inc.}	Nadine Chamblee	1165	373		"East Overbrook" Lot 11 Central St. (Briarcliff Dr.)

INDIRECT or GRANTEE Index to Deeds — Greenville County, S. C.

KEYS PRINTING CO., GREENVILLE, S. C.

Open at Proper Tab according to First Letter or Letters of Name and refer to Buff Sub-Index sheet for page reference.

FILE NUMBER DATE OF RECORD	GRANTEES FAMILY NAMES	GIVEN NAMES ABCDEFGH	GIVEN NAMES IJKLMNO	GIVEN NAMES PQRSTUVWXYZ	GRANTORS	BOOK	PAGE	No. of Acres	BRIEF DESCRIPTION, LOCATION, ETC. (Not Warranted)
23510 Apr. 21, 1982	Thomason				a S.C. Gen Pts. J + B Investment Co.	1165	695	25.801	Acc. Bates Tp.
25384 May 14, 1982	"				VETS, a Gen. Pts.	1166	873		"Sherwood Forest" Chick. Spgs. Tp. Lots 14 & 15 Robinhood Dr.
26065 May 24, 1982	"				a S.C. Gen Pts. Lisa Drive Investments	1167	377		Certificate of Authority
942 July 13, 1982	"	Carolyn F.			affairs Administrator of Veterans'	1170	8		"East Highland Estate" Blk G, Sec. 5 Lot 2 Carolina Ave. & Laurel Creek Ln
2969 Aug 5, 1982	"	Frank W			Margie A. Thomason	1171	539		San View Sp. Int. Seat Wilson Bridge Rd. (Georgia Rd)
2970 Aug 5, 1982	"	Frank W			Margie A. Thomason	1171	540		Int. Lot Wilson Bridge Rd. Village Home Prop. Reg.
7409 Sept. 24, 1982	"				Formerly Sally M. Keene Sally M. Franks	1174	564		Unit 10-A Lewis Village of Lewis
7657 Sept. 28, 1982	"	Carol D.			a N.C. Corp. The Fortis Corporation	1174	715		Lot 36 Palmetto Downs, Sec. II
8544 Oct. 7, 1982	"	C. Kirt			W. James Williams, Jr.	1175	307		Lot 5 Plymouth Ave. "Knob Hill" Park"
11570 Nov. 11, 1982	"				Thomas W. Miller, Jr.	1177	125		Lot 205 Crosby Cir "Paramount" (Brooks Dr)
12055 Nov. 17, 1982	"				James Real Estate Inc. Clarence T. Butler, Sr.	1177	390		Lot 21 & Pt. Lot 29 Biltmore Dr.
13637 Dec. 6, 1982	"				# 37614 Deed Bl 1296 pg 324 3-13-87 Sepina W. Forest	1178	467		"Hillborough" Option to purchase - Lot 161
13581 Dec. 6, 1982	"				known as Jennifer Clemons Jennifer Noble formerly Dennis V. Wright	1178	431		Nov 85. Lot 9 Waters Ave. Pickwick
13582 Dec. 6, 1982	"	Frank Daniel			Dennis V. Wright Dennis Wright	1178	438		Lot Austin Tp.
13842 Dec 8, 1982	"				Willie Brown, et al	1178	543		Int. Pt. lot 54 & 55 Knox St. "Glendale"
15327 Dec 23, 1982	"				# 29883 Deed Bl 1261 pg 858 3-13-86 William B. Ruby J. Acker	1179	440		General Power of attorney

INDIRECT or GRANTEE Index to Deeds — Greenville County, S. C.

1.
()

KEYS PRINTING CO., GREENVILLE, S. C.

Open at Proper Tab according to First Letter or Letters of Name and refer to Buff Sub-Index sheet for page reference.

FILE NUMBER DATE OF RECORD	GRANTEES FAMILY NAMES	GIVEN NAMES ABCDEFGHIJ	GIVEN NAMES KLMNO	GIVEN NAMES PQRSTUVWXYZ	GRANTORS	BOOK	PAGE	No. of Acres	BRIEF DESCRIPTION, LOCATION, ETC. (Not Warranted)
15857 Dec. 30, 1982	Thomason		Murtis		Laura P. Thomason	1179	882		First Estates Lot 208 Plainfield Cr. South
17404 Jan. 17, 1983	"		Nancy E.		Ralph A. Thomason	1180	952		Int. Lot 45 Hwy 276 Rd.
17860 Jan. 20, 1983	"		Joe G. et al		For Josephine Johnson Master W. Daniel Jarborough, Jr.	1181	186	14.74	Ac. NE Mahan Rd. & West Georgia
19897 Feb. 11, 1983	"		Joe G.		Bob R. James	1182	441		Certificate of Authority Woodside Mills
20455 Feb. 17, 1983	"		Margie A. et al		Alvin J. Medlock et al	1182	729		Lot 46 Beattie St. (A St.) & East Avondale Dr.
22447 Mar. 9, 1983	"		Joe G. et al		Margaret A. Thomason	1184	36		Int. D. 743 Cor. Morningdale Dr. officer of association
22840 Mar. 11, 1983	"	Barbara M.			First Fed. S. & P. Assoc.	1184	249		Authorization to sign as Hill Estates
23153 Mar. 15, 1983	"			William P.	William O. Carpenter	1184	399		Lot 14 Quail Hill Dr. Quail Estates
23154 Mar. 15, 1983	"			William P.	Kasper F. Fulghum, Jr.	1184	401		Lot 13 Quail Hill Dr. Quail Hill Paris Mt. Tp.
23228 Mar. 16, 1983	"			Ruth M.	J. Robert Thomason	1184	453		1.05 ac. & 2.50 ac. Trowbridge Ave & E. Avondale Dr.
23515 Mar. 18, 1983	"		Margaret A.		Joe G. Thomason	1184	702		Int. D. 743 Ac. Morningdale Dr.
24028 Apr. 26, 1983	"	Grady Phillip			Leroy Wood	1187	115	1.93	Acres Butler Tp.
24568 May 9, 1983	"		Joe G. et al		Mary Ann de Portland S/A. Benjamin B. Franklin	1187	938		Lot 58 Kent lane
33584 May 9, 1983	"		Joe G.		B. Brown Franklin	1187	903		Re Record
"	"		"		" "	1187	903		Re Record
32423 June 1, 1983	"		Margaret A.		S.C. General Partnership J.B. Investment Co., a	1189	403	25.8	Acres Cunningham Rd. Bates Tp. 1125 pg 287 for Re Record See Deed Bk 1126 pg 53

INDIRECT or GRANTEE Index to Deeds — Greenville County, S. C.

KEYS PRINTING CO., GREENVILLE, S. C.

Open at Proper Tab according to First Letter or Letters of Name and refer to Buff Sub-Index sheet for page reference.

FILE NUMBER DATE OF RECORD	GRANTEES FAMILY NAMES	GIVEN NAMES ABCDEFGHIJ	GIVEN NAMES JKLMNO	GIVEN NAMES PQRSTUVWXYZ	GRANTORS	BOOK	PAGE	No. of Acres	BRIEF DESCRIPTION, LOCATION, ETC. (Not Warranted)
34044 June 15, 1983	Thomason			Harris Patricia Anne	Jennings W. Thomason	1190	310		Lot. 0.73 Acres S.C. Hwy 253 Mills Village
33962 June 15, 1983	"		Joe B.		Richard L. Tucker	1190	268		Lot 90 Duke St. Weeman
688 July 7, 1983	"	Archie & Linda Miller			W. Glenn Lottis	1191	873		Lot 269 Foxhall Rd Woodfield Skyland Park
1312 July 13, 1983	"	Bob R +	Joe B.		Richard L. Tucker	1192	200		Lot 21 Bates Ave + Webster Rd
2535 July 22, 1983	"		Joe G.		Emanuel S. Waters	1192	954		pt Lot 5 Otis St
6939 Aug 29, 1983	"		Joe G etal		William C. Buchanan a.s.c. Rem. Pts.	1195	227		Debbie & Walter Cleveland Jr Lots 6 + 7 Chestnut Ridge Rd.
7364 Aug 31, 1983	"		Joe B. etal		Bethel Road Investors	1195	551		Certificate of Authority Forest Estates
7342 Aug 31, 1983	Thomason		Laura Perlina		Murtis Thomason	1195	502		Lot 208 Plainfield Circle, South
92185 Oct 3, 1983	"		Joe B.		Joe R. Patterson etal	1198	391		Lot 5 Emily Ln Annissa Acc.
15974 Nov 16, 1983	"		Joe B. etal		Stephen S. Hall	1200	599		Lot 77 Crofton Dr. Adlewood
16479 Nov 21, 1983	"		Murtis		Charles J. Thomason	1200	923		Tract 10 Hillside Terrace
16743 Nov 23, 1983	"		Joe B.		Alexander C. Smyth	1201	231		Lot 13 + 14 Cleveirvine Ave. Highlands
18334 Dec 8, 1983	"		Joe B. etal		Curtis E. Elmore etal	1202	114		Lot 9 Melville Ave. Aberdeen formerly Jerrydale
18334 Dec 8, 1983	"		Joe B. etal		Curtis E. Elmore etal	1202	128		Lot 23 Henderson Forest
18940 Dec 14, 1983	"		Joe G. etal		Stephen S. Hall (formerly Kenar Inc. Estate Inc.)	1202	447		pt 60 On Rocky Knoll Dr + Mayflower v Edisto St. Shannon Terrace
20960 Jan 4, 1984	"		Joe B. etal		Thomason James Real	1203	799		pt. Lot 26 + pt Lot 25 Brookview Cir.

INDIRECT or GRANTEE Index to Deeds — Greenville County, S. C.

Open at Proper Tab according to First Letter or Letters of Name and refer to Buff Sub-Index sheet for page reference.

FILE NUMBER DATE OF RECORD	GRANTEES FAMILY NAMES	GIVEN NAMES ABCDEFGHIJ	GIVEN NAMES KLMNO	GIVEN NAMES PQRSTUVWXYZ	GRANTORS	BOOK	PAGE	No. of Acres	BRIEF DESCRIPTION, LOCATION, ETC. (Not Warranted)
23398 Jan 30, 1984	Thomason		Lee E.		Madge C. Thomason	1205	342		Int. 7.50 ac. Chick Spg Sp. Estates Sec 1
23389 Jan 30, 1984	"		Joe B.		John T. Douglas Jr.	1205	354		Lot 98 Baldwin Cr. Verdun
23468 Jan 30, 1984	"		Joe B. et al		Santee Curston, Jr.	1205	380		Lot 24 + pt 25 Pickwick Hts. Homestead Acres
26208 Mar 1, 1984	"		Joe B. et al		Heresa C. Hammons	1207	223		Lot 56, Hampshire Dr.
32496 Apr 18, 1984	"		Joe B. et al		Heresa C. Hammons	1210	691		Lot 56 Hampshire Dr. Homestead
32818 Apr 20, 1984	"		Margaret		Adrian Hayden et al	1210	880		Lot 114 1/2 Stall St. Brookforest
36522 Mar 21, 1984	"		+ Jones Real Estate Inc		Woodmont St. Investors	1212	929		Lot 1 Woodmont Circle Ansel Wilson Dr. Rd. Fairview Sp
38919 June 8, 1984	"	Helen R.			Ronald Larry Owens	1214	577		Lot Wilson Bridge Rd (Georgia Rd) also
39794 June 18, 1984	"	Eugenia M.			William P. Thomason	1215	123		Power of attorney
39793 June 18, 1984	"			William P.	Eugenia M. Thomason	1215	129		Power of attorney
921 July 7, 1984	"		Margaret A.		Caroline J. Poon et al	1216	604		Sec 2 Lot 411 + 437 Englishwood Est
3472 Dec 1, 1984	"		Margaret A.		Jim Kennedy	1218	573		Pepper tree Sec 3 Int Lot 62 Still Hollow Lane
36773 Aug 2, 1984	"		Joe B.		Thomason + Kennedy	1218	575		Lot 11 Park Ln. Terrace
4440 Aug 9, 1984	"	B. O. Jr.			John E. Johnston	1219	17		Int Lots 22 + 23 S.C. Hwy 291 Spartan Gate Pk II. Sec 4
44497 Aug 10, 1984	"			Ruth M.	U. S. Retirement Corp.	1219	62		Lot 29 Hummingbird Ridge Westwood, Quitten Sp
15898 Aug 23, 1984	"		Louise Griffin		Robert L. Howard	1220	117		Lot 15 Westwood Dr. Sec 1

INDIRECT or GRANTEE Index to Deeds — Greenville County, S. C.

Open at Proper Tab according to First Letter or Letters of Name and refer to Buff Sub-Index sheet for page reference.

FILE NUMBER DATE OF RECORD	GRANTEES FAMILY NAMES	GIVEN NAMES ABCDEFGHIJ	GIVEN NAMES JKLMNO	GIVEN NAMES PQRSTUVWXYZ	GRANTORS	BOOK	PAGE	No. of Acres	BRIEF DESCRIPTION, LOCATION, ETC. (Not Warranted)
7984 Sept 12, 1984	Thomason	Daniel G.	etal		Bilmar Investments Inc.	1221	535	1.0	Black Rd. Ac. Cr. Senter Rd + Charlie
8686 Sept 18, 1984	"	Ann B.	+ Thomas L.		Venture a.s.c. Inc. Northgate Grace Joint Estate Inc.	1222	139		Grace Haris Prop Regime Unit 45 Barnaby J. Northgate
13293 Nov 1, 1984	"	Joe G.			Thomason + James Real	1225	366		Glenn Farms Pt Lot 15 Glenn Rd. Rte. B.
15192 Nov 9, 1984	"	Betty S. + Malone W. jr.			Margaret C. Sparks	1226	705		Sec B. Oak Hill Lot 19 + Lot 20 Oak Hill Dr.
16133 Nov 28, 1984	"	Joe B.	etal		Phillip S. Prichard	1227	383		Lot 3 Hughes Rd.
" "	"	Margaret A.	etal		" " "	1227	383		
27338 Mar 18, 1985	"	Margaret A.			Investment Co. a.s.c. Inc. East Amondale Street	1235	55	0.778	N. Main St. Acres Cr. E. Wondale Dr +
27530 Mar 19, 1985	"	Willie Ruth	Wood		Eugene Wood	1235	127		Int 1.52 Acres Butler Sp.
27531 Mar 19, 1985	"	Curtis +	Willie Ruth	Wood	Leroy Wood	1235	128		Int 1.52 Acres Butler Sp.
27549 Mar 19, 1985	"	Margaret A.			Joe B. Thomason	1235	152		Lot 35, The Village, Sec 1 Meyers Park
36411 May 3, 1985	"	James R. jr.			Paul B. Byrum	1240	646		Pt Lot 19 Forest Lane, Sec 1 Bellingsham, S. Ville
37475 June 7, 1985	"	Sylvia	Wood		Charles L. Elliot, Jr.	1241	332		Lot 133 Brookmese Rd. Sec 2
38521 June 18, 1985	"	Willie Ruth	Wood		Eugene Wood	1242	55		Int 3.30 Acres Butler Sp.
38522 June 18, 1985	"	Willie Ruth	Wood		Donnica D. Sulton	1242	56		Int 1.52 Acres Butler Sp.
38719 June 19, 1985	"	Nan M + James R. jr.	etal		Ruth M. Thomason	1242	229		Lot Altamont Rd (Growthridge Ave)
" "	"	Michael A.	etal		" " "	1242	229		

INDIRECT or GRANTEE Index to Deeds — Greenville County, S. C.

REG. U. S. PAT OFFICE *Chas McCott* County Indexes Since 1888
An Identifying Trade Mark

Open at Proper Tab according to First Letter or Letters of Name and refer to Buff Sub-Index sheet for page reference.

COTT FAMILY NAME INDEX No. 75 © 1949
MADE BY THE COTT INDEX COMPANY, COLUMBUS, OHIO
SOLD BY WALKER, EVANS & COGSWELL CO., CHARLESTON, S.C.

FILE NUMBER DATE OF RECORD	GRANTEES FAMILY NAMES	GIVEN NAMES ABCDEFGHIJ	GIVEN NAMES JKLMNO	GIVEN NAMES PQRSTUVWXYZ	GRANTORS	BOOK	PAGE	No. of Acres	BRIEF DESCRIPTION, LOCATION, ETC. (Not Warranted)
1327 July 11, 1985 12501	Thomasson				Mark Renth	W. M. Riddle	1243	904	4.40 ac. Austin Sp.
Jul 23 1985 7656	Thomasson				Margaret A. et al	Bonnie L. Lawrence	1244	747	Sec E. Grove Park Lots 19+20 Brookway Dr.
Aug 29, 1985 7795	Thomasson	Frank Daniel			et al	DeVester Choice	1247	510	Adjoining Owner Easement Agreement Return
Sept 4, 1985 7751	Thomasson			William P.	William P. Thomason Jr		1248	18	Power of Attorney North Gate
Sept 4 1985 9158	"			Margaret A.	Successors to 1st Widmout Sub Tr. CO. of Ophelia S. Marshall Deceased Trustee Under the Last Will Testament of Letitia S. Trust Co. as Successor AKA Frank W. Thomason		1247	957	Lot 11 E. Avondale Dr. Also parcel shown on plat 1171 pg 539
Sept 16, 1985 13008	"	Helen R.			William S. Thomason		1248	855	Lot Wilson Bridge Rd.
Oct 15, 1985 " "	"			Joe S. et al	R & T Properties		1250	964	} Lot 35, The Village Sec 1
" "	"			Margaret A. et al	" " "		1250	964	
13800 Oct 21, 1985 13800	"			Joe S.	Alice Boyd		1251	724	
Oct 21, 1985 14241	"			Joe S.	Alice Boyd		1251	730	2.0 acs.
Oct 24, 1985 15121	Thomasson	Sarisk K.			Ennice Ridgway		1251	933	Williamston + Garrison Rd St. Mary, Simons Lot Craig St. Also Lot 70 Sea Cr. Pelzer
Oct 31, 1985 15499	"			Joe S. et al	Yorkshire Properties Inc		1252	341	Lot A
Nov 4, 1985 17502	"			Joe S. et al	Ryal R. Hill et al		1252	592	Part of Bayce Add. Lot R 9 Smith Ave. East (Brooks Dr)
Nov 21, 1985 17651	"			Joe S. et al	J. S. Johnson		1253	784	Lot 21 + Pt Lot 29 Biltmore Av
Nov 22, 1985 22259	"			Joe S. et al	Nelson Wilson		1253	887	Int 4.05 acs Butler Sp.
Jan 6, 1986	"	Frances + James A			Renaissance, Inc		1256	977	Lot 1 Renaissance Garden Ct.

INDIRECT or GRANTEE Index to Deeds — Greenville County, S. C.

REG. U. S. PAT OFFICE *ChemMark* County Indexes Since 1888 An Identifying Trade Mark

Open at Proper Tab according to First Letter or Letters of Name and refer to Buff Sub-Index sheet for page reference.

COTT FAMILY NAME INDEX No. 75 © 1949
MADE BY THE COTT INDEX COMPANY, COLUMBUS, OHIO
SOLD BY WALKER, EVANS & COGSWELL CO., CHARLESTON, S.C.

FILE NUMBER DATE OF RECORD	GRANTEES FAMILY NAMES	GIVEN NAMES ABCDEFGHIJ	GIVEN NAMES KLMNNO	GIVEN NAMES PQRSTUWXYZ	GRANTORS	BOOK	PAGE	No. of Acres	BRIEF DESCRIPTION, LOCATION, ETC. (Not Warranted)
24284 Jan 23, 1986	Thompson			etal	DR & Bethune Street Water	1258	214		Bethune Dr. N.A. Brook Dr. Quitclaim into lot 21 + pt 27 N.A. Brook Dr.
24575 Jan 23, 1986	"			Joe C.	J. Gray Johnson	1258	215		Lot 21 + pt 27 Bethune Dr. Attorney for sig. of Deed Bl 1179 pg 440
29883 Mar 13, 1986	Thomason			William B.	Cyphrie Properties Inc.	1261	858		Cancellation of General power of map 5 Sugar Creek Lot 84 Bear Creek Rd. Rd.
31143 Mar 25, 1986	Thomason	Ernest A.	Kathleen A.		Ruby T. Acker	1262	591		Quitclaim 11.9 ac Virginia
32410 Apr 2, 1986	Thomason			Rodney	William Furman Whilden	1263	349		Corrective Deed
32212 Apr 2, 1986	"			Joe C. etal	James R. Mann	1263	282		Lot 6.1.8 Alfred Court
32215 Apr 10, 1986	"			Joe C. etal	James R. Sullivan	1263	829		Shells Lot 8 Jacqueline Dr. Franklin
33798 Apr 15, 1986	"	Dan T.N.			Mary P. Sterling	1264	178		Lot 4 E. Woodale Dr. O'Neal Sp.
34613 Apr 22, 1986	"			Melissa S + Randall J.	Hilliard Thomason	1264	622	0.66	ac also 0.55 ac Hwy 253
35899 May 1, 1986	"	Holly N.	Michael		College Properties, Inc.	1265	366		Lot 2 Club Forest
41773 June 13, 1986	"	Charles W. Jr.			Ellison Jenkins	1268	552		Lot 3 ratter St (aka Hammett St) Belle meade
2224 Jul 16, 1986	"			L. C. etal	Charles M. Barrett	1271	225		Pt 186 Pine Creek Dr. Sec 3
4694 Apr 1986	"			Joe B. etal	Pauline M. Grant	1272	510	4.05	ac Butler Sp. Lots
3176 Aug 5, 1986	"			M. A.	Aldrich & Co. Inc P & P	1272	701		Lot 44 Heard Dr. Belmont
6814 Aug 12, 1986	"	George L.			Mildred Thomason	1273	262		Power of Attorney
7886 Aug 25, 1986	"			Joe B.	Bob L. Jones	1274	281		Assignment, Int Contract for Deed

REVERSE or GRANTEE Index to Deeds — Greenville County, S. C.

REG. U. S. PAT OFFICE *Chas McCatt* County Indexes Since 1888 An Identifying Trade Mark

 Open at Proper Tab according to First Letter or Letters of Name and refer to Buff Sub-Index sheet for page reference.

COTT FAMILY NAME INDEX No. 75 © 1949
MADE BY THE COTT INDEX COMPANY, COLUMBUS, OHIO
SOLD BY PHOTO COPY SUPPLY, MAULDIN, S. C.


()

FILE NUMBER DATE OF RECORD	GRANTEES FAMILY NAMES	GIVEN NAMES ABCDEFGHIJ	GIVEN NAMES KLMNO	GIVEN NAMES PQRSTUVWXYZ	GRANTORS	BOOK	PAGE	No. of Acres	BRIEF DESCRIPTION, LOCATION, ETC. (Not Warranted)
7871 Aug 25, 1986	Thomason			etal Joe S.	In Estate of J. L. Davis Master W. Daniel Yarbrough Jr.	1274	238	100	Sp. Acres Reedy River, Fairview
7807 Aug 25, 1986	"			Joe S.	Bob L. Jones etal	1274	301		Lot 29 Nobel St x Fairfax Dr.
07808 Aug 25, 1986	"			Joe S.	Bob L. Jones	1274	303		Int Lot 30 Adams Mill Ests. Sec III Westwood, S'ville
17809 Aug 25, 1986	"			Joe S.	Bob L. Jones	1274	304		Int Lot 22 3 S'ville Wood Circle
8619 Aug 29, 1986	"			Ruth B.	Clyde W. Barber Inc.	1274	656		Power of attorney masonias Acres
8965 Sept 2, 1986	"			Joe S. etal	Yorkshire Properties Inc.	1274	891		Lot 4 8 Cooks Fork Tr. St. x N. Main St.
12060 Sept 24, 1986	"			Joe S.	Caroline C. Frazier Caroline C. Nugas	1276	533		Int Lot C. W. Washington
15337 Oct 15, 1986	"	C. L.		+ Patricia	Wallace J. Case	1278	432	20.88	Acres O'Neal Sp.
15579 Oct 16, 1986	"	Billy B		etal	Surbelt Properties Inc	1278	551		Lot 13 Parkins Place
" "	"	Grace S		etal	" " "	1278	551		
17508 Oct 30, 1986	"			Joe S.	Lucille Wright	1279	584		Int 4.05 acres Butler Sp.
17507 Oct 30, 1986	"			Joe S.	Flora Lee McDaniel	1279	585		Int 4.05 Acres Butler Sp.
17506 Oct 30, 1986	"			Joe S.	Marion M. Hawkins	1279	587		Int 4.05 Acres Butler Sp.
20702 Nov 20, 1986	"	Carol A		+ Samuel N.	David M. Morris etal	1281	294	44.8	Acres Cobb Rd.
26396 Dec 23, 1986	"			Ruth B.	W. C. Barber	1284	156	46.5	ac. Old Doggie Rd.

(over)

REVERSE or GRANTEE Index to Deeds — Greenville County, S. C.

REG. U. S. PAT. OFFICE *Chamblott* County Indexes Since 1888 An Identifying Trade Mark

 Open at Proper Tab according to First Letter or Letters of Name and refer to Buff Sub-Index sheet for page reference.

COTT FAMILY NAME INDEX No. 75 © 1949
MADE BY THE COTT INDEX COMPANY, COLUMBUS, OHIO
SOLD BY PHOTO COPY SUPPLY, MAULDIN, S. C.

FILE NUMBER DATE OF RECORD	GRANTEES FAMILY NAMES	GIVEN NAMES ABCDEFGH	GIVEN NAMES IJKLMNO	GIVEN NAMES PQRSTUWXYZ	GRANTORS	BOOK	PAGE	No. of Acres	BRIEF DESCRIPTION, LOCATION, ETC. (Not Warranted)
31277 Jan 29, 1987	Thomason	Gary N.	etal		Charles J. Spillane	1287	374		Lot 146 Cr Bramlett Rd & Hunt St.
" "	"	Annette C.	etal		" " "	1287	374		
36112 Mar 5, 1987	"	Eugenia McCuen	etal		Eugenia C. McCuen	1289	712		Power of attorney
36111 Mar 5, 1987	"	Eugenia McCuen	etal		David E. McCuen	1289	714		Power of attorney
36784 Mar 10, 1987	"			Jerry D.	Virginia M. Thomason	1289	982		Int Pt Lot 27 W Robinson & west for line see deed bk 1178 pg 467
37614 Mar 13, 1987	"	Joe S.	etal		Sylvia W. Farrest	1290	324		Cancellation of option to purchase Acres
38348 Mar 17, 1987	"	Joe S.	etal		J. S. Johnson	1290	660		Lot 5 Emily Lane, Annissa Fairview Sp.
44077 Apr 16, 1987	"	Edward			Clarence J. Sullivan	1292	835		Pt Tract 3 Davenport Rd. Sp Less Pt.
46692 Apr 30, 1987	"	Hazel P.			Howard Thomason	1293	800		Int lots 27 & 28 Chick Spg Hts Chick Spg Sp.
46881 May 1, 1987	"			Keith V. Shelby	Velma W. Brown	1293	870		Lot 7 Cooper Dr. Crescent also lot 26 & 24 lot 25 also Parcel Int lot 29 also lot 30 also lot 31
49275 May 13, 1987	"	Hazel			Howard Thomason	1294	848		
50820 May 21, 1987	"			Joe S. etal	Metromont Materials Corp	1295	454	2.43	acs Old Laurens Rd.
11692 Sept 1, 1987	"			Joe S.	Joe R. Richardson	1304	63	0.72	ac Pelham Rd Crain Ave.
15037 Sept 28, 1987	"	Margaret			Master W. Daniel Scarborough Jr.	1306	55		Lots 17 & 18 Cr Marion Rd + Mountain Shadow
15153 Sept 28, 1987	"	Joe S.			Master W. Daniel Scarborough Jr.	1306	99		Lot 60 Mistletoe Dr. Gantt Sp.
16104 Oct 2, 1987	"	Marie			Mary E. Thomason	1306	675		Lot 13 Springbrook Dr.

REVERSE or GRANTEE Index to Deeds — Greenville County, S. C.

REG. U. S. PAT. OFFICE *Chas. McCall* County Indexes Since 1888 An Identifying Trade Mark

 Open at Proper Tab according to First Letter or Letters of Name and refer to Buff Sub-Index sheet for page reference.

COTT FAMILY NAME INDEX No. 75 © 1949
MADE BY THE COTT INDEX COMPANY, COLUMBUS, OHIO
SOLD BY PHOTO COPY SUPPLY, MAULDIN, S. C.

()

FILE NUMBER DATE OF RECORD	GRANTEES FAMILY NAMES	GIVEN NAMES ABCDEFGH	GIVEN NAMES IJKLMNO	GIVEN NAMES PQRSTUVWXYZ	GRANTORS	BOOK	PAGE	No. of Acres	BRIEF DESCRIPTION, LOCATION, ETC. (Not Warranted)
16325 Oct 5 1987	Thomason		Mary E		Marie Thomason	1306	811		Easement Sub'd.
19960 Oct 28 1987	"	Curtis C			A. J. Martin et al	1309	56		Lot 58 Adams Mill Estates
21450 Nov 6 1987	"	Bryson			Consie E. Barnard	1309	888		Lot 6 Cureton St.
21449 Nov 6 1987	"	Bryson			Consie E. Barnard	1309	890		Int Lot Cureton St.
23670 Nov 16 1987	"	Christina + Leon			South Moonville Farms Inc.	1310	599		Lot 9 The Crossroads
25750 Feb 18 1988	"		Mrs B + Walter		Ronald E. Mullinax now Mable Lee Duncan	1317	289		Lot 5 Oak Hollow Sec I
37962 Mar 3 1988	"		Joe S.		Mable Lee Austin Co. of S.C. Inc.	1318	577		Int Pt Lots 18 + 19 Dale Dr. Rd.
40412 Mar 21 1988	"		Joe S.		Associates Financial Services	1319	876		Int Lot 10 + Pt Lot 9 Edwards Rd. - I
45796 Apr 25 1988	"		Joe S.	et al	Dev of Housing + Urban Dev	1322	973		Lot 66 Chesley Dr. The Village
47246 May 2 1988	"	Halle Hubert + Jerry	Diane Gerry		Knight + Martin Inc	1323	798		Lot 5 SC Hwy 21 Stone Sp. Sub Ph II
411745 May 4 1988	"	Eugenia			College Properties, Inc.	1324	113		Lot 217 Cliff Ridge Colony Sub
54952 June 13 1988	"	Belton		+ Robin L.	Joel Alan Daniel	1327	832		Lot 2 Edisto St. Edisto Forest
55821 June 16 1988	"	Sarah M.			K. W. Gasnell et al	1328	355	6.86	Acres Log Shoals Rd. Rodgers Valley Hts. Butler Pk.
56250 June 17 1988	"		Joe S. et al		Harward Rodgers Judge, Estate of Willie Upchurch	1328	654		Pt Lots 6 + 7 Hazewood Rd.
781 July 6 1988	"		Joe S.	et al	Greenville County Probate In Anita Smith	1330	531		Lot 78 Orlando Ave, Seawood Est.
13651 July 21 1988	"		Joe S.	et al	United States Marshall	1332	295		Sub Sec 14 St 74 Saddle Place, The Village

REVERSE or GRANTEE Index to Deeds — Greenville County, S. C.

REG. U. S. PAT. OFFICE *Chas McCorkle* County Indexes Since 1888 An Identifying Trade Mark

Open at Proper Tab according to First Letter or Letters of Name and refer to Buff Sub-Index sheet for page reference.

COTT FAMILY NAME INDEX No. 75 © 1949
MADE BY THE COTT INDEX COMPANY, COLUMBUS, OHIO
SOLD BY PHOTO COPY SUPPLY, MAULDIN, S. C.

FILE NUMBER DATE OF RECORD	GRANTEES FAMILY NAMES	GIVEN NAMES ABCDEFGHIJ	GIVEN NAMES JKLMNO	GIVEN NAMES PQRSTUVWXYZ	GRANTORS	BOOK	PAGE	No. of Acres	BRIEF DESCRIPTION, LOCATION, ETC. (Not Warranted)
7062 Aug 8, 1988 8670	Thomason			Joe B. etal	United States of America	1334	289		Ridge Hgts Subd. Hwy 823-114 Dirt Clim Int Lot 3 Blue West Briton Way.
Aug 16, 1988 80788	"			James R + Pamela U. etal	Ronald Lavern Pittenger and Willie M. Shigh etal	1335	206		Lot 199 Sec 14 Brookfield Village Sec 1
Aug 17, 1988 10413	"			Joe B. etal	United States Marshal	1335	308		Lot 60 Chesley Dr. The
Sept 1, 1988 113520	"	Elvera A		Michael	James Leary Builders Inc.	1336	839		Lot 36 Sharon Place Sec 2
Sept 14, 1988 114507	"			Joe B. etal	Judy Hawkins	1337	891		Lot 9 Charlotte St. Rd.
Sept 20, 1988 19225	"			Joe B. etal	Master W. Daniel Scarborough Estate of John A. Brown	1338	616		Int Lot 10 + Int Lot 9 Owens Acs Jackson Grove Rd.
Oct 18, 1988 27730	"			Alice etal	Annie Grace Johnson	1341	439		Deed of Distribution Int 53.73 Village Sub. Sec 1
Dec 9, 1988 29934	"			Joe B. etal	United States of America	1346	545		Lot 14 Chesley Drive The Village Sec 1
Dec 9, 1988 30256	"			Joe B. etal	United States Marshal	1346	549		Lot 37 Canterbury St, Cross In
Dec 28, 1988 " "	"			Joe B. etal	Marguerite J. Lamage	1348	194		Tract 1 Old Augusta Rd. Breazeale Ests.
" "	"			A. etal	" " "	1348	194		
" "	"			Margaret	" " "	Re Record			ava. Sec 1337 p 897
Feb 9, 1989 5099	"			Joe B. etal	Judy Hawkins	1351	829		Lot 9 Charlotte St + Davidland
Feb 3, 1989 8007	"			Keith U. + Shelby S.	Velma W. Brown	1351	986		Lot 6 Crescent Hgts.
Feb 23, 1989 10919	"			Joe B.	Bob L. James	1353	825		Int Lot 112 The Shoals Pleasantdale Sub.
Mar 14, 1989 10952	"			Joe B. etal	Joe B. Thomason etal Master Charles B. Simmons Jr.	1355	879		Lot 31 Pleasantdale Circle Belle Meade Sec 5
Mar 14, 1989	"	Edith		William A. etal	Ernest Dupree Thomason	1355	885		Deed of Distribution Int Lot 255

REVERSE or GRANTEE Index to Deeds — Greenville County, S. C.

REG. U. S. PAT. OFFICE *Chem-Chek* County Indexes Since 1888 An Identifying Trade Mark

Open at Proper Tab according to First Letter or Letters of Name and refer to Buff Sub-Index sheet for page reference.

COTT FAMILY NAME INDEX No. 75 © 1949 MADE BY THE COTT INDEX COMPANY, COLUMBUS, OHIO SOLD BY PHOTO COPY SUPPLY, MAULDIN, S. C.

()

FILE NUMBER DATE OF RECORD	GRANTEES FAMILY NAMES	GIVEN NAMES ABCDEFGH	GIVEN NAMES IJKLMNO	GIVEN NAMES PQRSTUVWXYZ	GRANTORS	BOOK	PAGE	No. of Acres	BRIEF DESCRIPTION, LOCATION, ETC. (Not Warranted)
18833 May 1, 1989	Thomason	Dorothy	etal		V. A. Thomason ^{etal}	1360	545		Avery Thomason Tract 1 survey for Vincent
18837 May 1, 1989	"	Alfred R.	etal		V. A. Thomason ^{etal}	1360	547		Avery Thomason Tract 3 survey for Vincent
18835 May 1, 1989	"			Roberta ^{etal}	V. A. Thomason ^{etal}	1360	549		Avery Thomason Tract 5 survey for Vincent
20634 May 1, 1989	"			Joe G.	Yorkshire Properties Inc.	1361	469		Plot 105 Polk Ave Pleasant also 3 acs less 48 acs of Highland Sp.
24068 June 2, 1989	"		Linda M.		Alvin V. Terry	1363	582	22.23	acres of Hwy 114 Less 1.75 acs
28177 June 29, 1989	"		Joe B. ^{etal}		Mrs Erin L. Canaway	1365	984		Village Sec 1 Lot 22 Chesley Dr. The
28602 June 30, 1989	"		Joe G.		Margaret A. Thomason	1366	266		Reppittree Subd. Sec. 3 Lot 62 Stile Hollow Lane
28601 June 30, 1989	"		Joe G.		Margaret A. Thomason	1366	267		See I Lot 35 Canterbury St. The Village
28650 June 30, 1989	"		Joe G. ^{etal}		Southeast Federal Savings	1366	291		Parcel S. Main St., parcel E. Court St. also parcel, also parcel E. St.
29398 July 6, 1989	"		Joe B. ^{etal}		as Exec, W & W of Clara Burdine S.C. National Bank	1366	681		Lot 10 Mallard St.
29397 July 6, 1989	"		Joe B. ^{etal}		as Exec, P.R. & J. W. J. Mason S.C. National Bank	1366	682		Lot 9 Mallard St.
29635 July 10, 1989	"		Joe B.		PoA for Fred B. Rogers Jr. Mary K. Anthony	1366	886	44.6	acres Oaklawn Sp.
34717 Aug 23, 1989	"		Joe B.		Anne Speir Bruce	1371	142		Prone Park Lots 78 & 79 Beverly Ave
401767 Sept 15, 1989	"	Dan McKeithan			Michel L. Petiat	1373	384		Chanticleer Sec VII Lot 209 Chapman Rd.
46839 Oct. 17, 1989	"			View Rd.	Greenville County Council	1376	439		to Thomason View Rd Name change from Thompson View

REVERSE or GRANTEE Index to Deeds — Greenville County, S. C.

REG. U. S. PAT. OFFICE *Chambers* County Indexes Since 1888 An Identifying Trade Mark

 Open at Proper Tab according to First Letter or Letters of Name and refer to Buff Sub-Index sheet for page reference.

COTT FAMILY NAME INDEX No. 75 © 1949
MADE BY THE COTT INDEX COMPANY, COLUMBUS, OHIO
SOLD BY PHOTO COPY SUPPLY, MAULDIN, S. C.

FILE NUMBER DATE OF RECORD	GRANTEES FAMILY NAMES	GIVEN NAMES ABCDEFGHIJ	GIVEN NAMES JKLMNO	GIVEN NAMES PQRSTUVWXYZ	GRANTORS	BOOK	PAGE	No. of Acres	BRIEF DESCRIPTION, LOCATION, ETC. (Not Warranted)
47811 Oct 23, 1989	Thomason		Joe B.		Ridge Council Boy Scouts of America / Due	1377	004		Lot 29 Penarth Dr.
52987 Nov 27, 1989	"		Joe B.		Bob R. Jones	1380	467		Lot 60 Chesley Dr Lot 14 Chesley Dr Lot 112 The Shoals Lot 37 Centerburg St. Lot 78 Orlando Ave Lot 60 Rocky Knoll Dr.
"	"		" "		" " "	1380	467		
"	"		" "		" " "	1380	467		
52966 Nov 27, 1989	"		Joe S. Fuller		Yorkshire Properties Inc	1380	472		Sunset Hills Lot 102 Waccamaw Circle
55942 Dec 12, 1989	"		Louise		Robert M. Thomason	1382	203		Taylor's Tracts 1 + 2 Chick Eggs Tp.