


INDIRECT or GRANTEE Index to Deeds — Greenville County, S. C.

REG. U. S. PAT. OFFICE *Chas. McCall* County Indexes Since 1888 An Identifying Trade Mark

 Open at Proper Tab according to First Letter or Letters of Name and refer to Buff Sub-Index sheet for page reference.

COTT FAMILY NAME INDEX No. 75 © 1949
MADE BY THE COTT INDEX COMPANY, COLUMBUS, OHIO
SOLD BY WALKER, EVANS & COGSWELL CO., CHARLESTON, S.C.

(A)

| FILE NUMBER DATE OF RECORD | GRANTEES FAMILY NAMES | GIVEN NAMES ABCDEFGH | GIVEN NAMES IJKLMNO | GIVEN NAMES PQRSTUVWXYZ | GRANTORS | BOOK | PAGE | No. of Acres | BRIEF DESCRIPTION, LOCATION, ETC. (Not Warranted) |
|-------------------------------|--------------------------|----------------------------|------------------------|----------------------------|---------------------------------|------|------|--------------|--|
| 22100 May 26, 1975 | Simpson | | P. Jr. & E. | James & Winifred | Academy Rental Co. apts. | 1016 | 16 | | "Aston Park" Lot 195 Trent Dr. |
| 30305 June 23, 1975 | " | | Jerry A. | | Johnny J. Atkinson et al. | 1020 | 170 | | "Westmont Hills" Lot 116 Westmont Dr. |
| 30651 June 26, 1975 | " | Dorothy H. et al. | | | Allen J. Southern | 1020 | 356 | 1.842 | acres Scott Rd. |
| " | " | Emilyn J. et al. | | | " " " | 1020 | 356 | | |
| 548 July 7, 1975 | " | | | et al. Samuel | Buck Enterprises, Inc. | 1020 | 866 | | |
| " | " | | | et al. Patsey M. | " " | 1020 | 866 | | |
| 1321 July 17, 1975 | " | W. W. et al. | | | W. W. et al. | 1021 | 400 | 1 | Sec. I. |
| 2277 July 25, 1975 | " | | Judy E. & A. | Richard | James W. Mahon | 1021 | 838 | | "Belle Terre" Sec. II Lot 37 Lake El-Je-Me Dr. |
| 3081 Aug. 4, 1975 | " | | John M. et al. | | Rudolf R. Pitt | 1022 | 222 | } | Lot 87 Sec. II "Westwood" D'ville Westwood Tr. |
| " | " | | et al. Marion C. | | " " | 1022 | 222 | | |
| 7307 Sept 17, 1975 | " | Mitchell, et al. Calvin | | | Dev. Sec. of Housing + Urban | 1024 | 340 | } | Lot 58 Brookclawn Dr. "Stonewood" Ft. Jones |
| " | " | et al. Carolyn | | | " " | 1024 | 340 | | |
| 14978 Dec. 9, 1975 | " | | Alden, Jr. | James | Ottie H. Lay | 1028 | 391 | | Property Deeds + Anderson Lot 46 Club Dr. |
| 17718 Jan. 12, 1976 | " | | | | et al. R. A. Jackson | 1030 | 53 | } | Lot 8 Piedmont Ave. Pied |
| " | " | | | | " " | 1030 | 53 | | |
| " | " | | | | et al. R.A. | 1030 | 53 | | |

INDIRECT or GRANTEE Index to Deeds — Greenville County, S. C.

(R)

REG. U. S. PAT. OFFICE *Chas McCott* County Indexes Since 1888 An Identifying Trade Mark

Open at Proper Tab according to First Letter or Letters of Name and refer to Buff Sub-Index sheet for page reference.

COTT FAMILY NAME INDEX No. 75 © 1949
MADE BY THE COTT INDEX COMPANY, COLUMBUS, OHIO
SOLD BY WALKER, EVANS & COGSWELL CO., CHARLESTON, S. C.

| FILE NUMBER DATE OF RECORD | GRANTEES FAMILY NAMES | GIVEN NAMES ABCDEFGHIJ | GIVEN NAMES KLMNO | GIVEN NAMES PQRSTUVWXYZ | GRANTORS | BOOK | PAGE | No. of Acres | BRIEF DESCRIPTION, LOCATION, ETC. (Not Warranted) |
|-------------------------------|--------------------------|---------------------------|----------------------|----------------------------|--|------|------|--------------|--|
| 25199 Apr. 1, 1976 | Simpson | Caesal B | | | Ronald E. Simpson | 1034 | 41 | | Colonial Hills" Sec II Int. lot 280 Creighton St. |
| 25214 Apr. 2, 1976 | " | | Michael R. et al. | John | W. J. Wip | 1034 | 171 | | Int. lot 280 Creighton St. |
| 25214 Apr. 2, 1976 | " | Merita E. | | | Jesse Moore et al. | 1034 | 292 | | Int. lot 280 Creighton St. |
| 25214 Apr. 2, 1976 | " | | | | " | 1034 | 322 | | Int. lot 280 Creighton St. |
| 29770 May 15, 1976 | " | | David | Marion | Nugent G. McChesney et al. | 1038 | 410 | | Int. lot 280 Creighton St. |
| 30419 June 23, 1976 | " | Andrew | | | Viola Moore | 1038 | 415 | | Parcel 2 Old number Rd. 100 down to Parcel 1 = 1 acre Perry Rd. in old number |
| 3077 Aug. 2, 1976 | " | Darlene M & Ivan F. | | | John W. Silworth, et al. | 1040 | 520 | | "Beylington Sub." Sec II Lot 45 (17.15) North St. |
| 7375 Sept. 15, 1976 | " | | | Thomas A. et al. | Cecil W. Post, Jr. | 1042 | 423 | | lot 26 Russell St. |
| " | " | | | Lucy C. et al. | " | 1042 | 423 | | " |
| 12041 Nov. 11, 1976 | " | Carroll H. et al. | | | Eddie H. Ezell, Jr. et al. | 1046 | 317 | | lot 32 co. Parliament Rd. & Gateway Dr. "Manfield Park" |
| " | " | Emilie H. et al. | | | " | 1046 | 317 | | Sec II |
| 26337 April 4, 1977 | " | Nagan & Irby | | | Sara B. Cleveland New Patricia B. Peery Ind. + Jr. | 1053 | 958 | | 1/2 mile sp. Lot 1 Cook St. (Alemida Ave.) |
| 7997 Sept. 9, 1977 | " | Doris W. | | | Patricia B. Sandner, formerly Glenda H. Crook | 1064 | 513 | | "Chestnut Hills" lot 11, Quaternet Dr. |
| 14767 Nov. 10, 1977 | " | Anna J. | | | Glenda H. Harrison, for Kimberly H. Brooks, et al | 1068 | 272 | | "Brookforest" lot. lot 34 Fairmont Ave. |
| 14766 Nov. 10, 1977 | " | Anna J. | | | Rachel W. Lolly Clerk of Court | 1068 | 273 | | "Brookforest" lot. lot 34 Fairmont Ave. |
| 16089 Nov. 23, 1977 | " | Calvin M. et al | | | Richard H. Hedney, et al | 1069 | 37 | | lot 176 Anglenwood Dr. "Westwood" Sec II Dilla |
| " | " | Karalyn S. | | | " | 1069 | 37 | | " |

INDIRECT or GRANTEE Index to Deeds — Greenville County, S. C.

REG. U. S. PAT. OFFICE *Chas McCott* County Indexes Since 1888 An Identifying Trade Mark

Open at Proper Tab according to First Letter or Letters of Name and refer to Buff Sub-Index sheet for page reference.

COTT FAMILY NAME INDEX No. 75 © 1949
MADE BY THE COTT INDEX COMPANY, COLUMBUS, OHIO
SOLD BY WALKER, EVANS & COGSWELL CO., CHARLESTON, S.C.

(B)

| FILE NUMBER | DATE OF RECORD | GRANTEES FAMILY NAMES | GIVEN NAMES ABCDEFGH | GIVEN NAMES IJKLMNO | GIVEN NAMES PQRSTUWXYZ | GRANTORS | BOOK | PAGE | No. of Acres | BRIEF DESCRIPTION, LOCATION, ETC. (Not Warranted) |
|-------------|----------------|-----------------------|----------------------------|---------------------|----------------------------|---|------|------|--------------|---|
| 16440 | Nov. 28, 1977 | Simpson | | S. Diane | S. Wayne | Carl A. Hanson, et al | 1069 | 240 | 1 | O'Neal Tp. Acres Rutherfordton Rd. |
| 18081 | Dec. 14, 1977 | " | | | | Pearl F. Mrs. W. B. Wood | 1070 | 131 | | + 20 Acres Del. "Oakvale Sec. Hunt. Tp. Quit Claim Deed Pt. lots 19 |
| 18082 | Dec. 14, 1977 | " | | | | Pearl F. Lois Hradick, et al | 1070 | 130 | | cor. Oakvale Dr. & "Hansen, Hunt. Tp." Quit Claim Deed. Pt. lots 19 + 20 |
| 27152 | Mar. 16, 1978 | " | Dianne G. | | | Robert M. Simpson | 1075 | 401 | | Lot 5 Stevenson Lane "Lee Hgts" |
| 27648 | Mar. 21, 1978 | " | Arita et al | | | Otto B. Hembree | 1075 | 693 | | Lot 13 Dan St. Cahab Springs Tp. |
| " | " | " | Floyd et al | | | " " | 1075 | 693 | | |
| 29002 | Apr. 3, 1978 | " | | | B. James B. + Priscilla | Henry H. Holloway et al | 1076 | 376 | | Dr. "Hollywood Hgts." Sec. III Mauldin Lot 14 Kingsley Ct. + Kingsley |
| 30052 | Apr. 11, 1978 | " | as Trs. Edwin S. et al. | | | Edward Simpson, et al. | 1076 | 901 | | Lot 4 Crain Ave. |
| 32705 | May 3, 1978 | " | | | Jr. Robert Lee | Mary S. Stephens | 1078 | 485 | | Quit Claim Int. 86.90 Acs. Also Lot 2 Also 18.55/100 Acs. |
| 32705 | May 3, 1978 | " | | | Jr. Robert Lee | Mary S. Stephens | 1078 | 488 | | Quit Claim Deed Int. 3 + 3/4 Acs. Lots 1 thru 9 |
| 32705 | May 3, 1978 | " | | | Jr. Robert Lee | Mary S. Stephens (Formerly Laura B. Simpson) | 1078 | 490 | | Quit Claim Deed - Int. 10 3/4 Acs. Also |
| 37811 | June 16, 1978 | " | David B. + Jerry A. | | | Laura Barron Ford | 1081 | 367 | | Int. Lot Lenhardt St. Hunt. Tp. |
| 37792 | June 16, 1978 | " | David B. + Jerry A. | | | Laura Barron Ford | 1081 | 378 | | "Duncan Mill" Lot 43 (28) Sec III Allen St |
| 39255 | June 29, 1978 | " | | | et al Lynona | Lonnie Esley Edwards, et al | 1082 | 156 | | Valley" Hunt. Tp. Lot 150 Prosperity Ave. "Pleasant |
| 39562 | June 30, 1978 | " | et al Cennie Bell | | | Thas R. Crenshaw | 1082 | 319 | | Lot 12 Burdett St Blk A Grille Tp. |
| " | " | " | et al Humphreys C. | | | " " | 1082 | 319 | | |

INDIRECT or GRANTEE Index to Deeds — Greenville County, S. C.

18

(B) REG. U. S. PAT. OFFICE *Chas McCott* County Indexes Since 1888 An Identifying Trade Mark

Open at Proper Tab according to First Letter or Letters of Name and refer to Buff Sub-Index sheet for page reference.

COTT FAMILY NAME INDEX No. 75 © 1949
MADE BY THE COTT INDEX COMPANY, COLUMBUS, OHIO
SOLD BY WALKER, EVANS & COGSWELL CO., CHARLESTON, S.C.

| FILE NUMBER DATE OF RECORD | GRANTEES FAMILY NAMES | GIVEN NAMES ABCDEFGH | GIVEN NAMES IJKLMNO | GIVEN NAMES PQRSTUVWXYZ | GRANTORS | BOOK | PAGE | No. of Acres | BRIEF DESCRIPTION, LOCATION, ETC. (Not Warranted) |
|-------------------------------|--------------------------|-------------------------|------------------------|----------------------------|---|------|------|--------------|--|
| 1890 July 19, 1978 | Simpson | Ezell S. | | D. Dandra Ann | Secretary of Housing + Dr. | 1083 | 420 | | Lot 85 Crofton Dr. "Idlewild" |
| 4879 Aug. 14, 1978 | " | | | et al John Michael | Carol B. Simpson | 1085 | 210 | | Lot 280 Creighton St. Sec. VI "Colonial Hills" |
| " | " | | | et al Lisa Ward | " " | 1085 | 210 | | |
| 12933 Oct. 25, 1978 | " | H. T. | | | Lillian R. Simpson et al Annie Lee H. Malmet | 1090 | 531 | | Rollinggreen Acres Int. lot 17-A Rollinggreen Cir. Super Hwy 29 Chick Spgs Tp. Green |
| 13124 Oct. 27, 1978 | " | | J. O. | | Annie Lee H. Malmet | 1090 | 628 | | lots 5+6 also ingress + egress U.S. Springs |
| 15566 Nov. 17, 1978 | " | | Karey S. + Phyllis S. | | James F. Richardson, M.D. | 1092 | 243 | 7.76 | Acr. Hammond Rd. "Standing H'ville Tp. |
| 26069 Mar. 13, 1979 | " | | | Rush, Jr. | Susy Stewart Simpson | 1098 | 252 | | Int. Lot 8 Morris St. Sterling Annex Bldg |
| 27284 Mar. 23, 1979 | " | Grace B. | | | American Service Corp. | 1099 | 101 | | 17-A Lewis Village Horiz. Ply. Reg. |
| 27289 Mar. 27, 1979 | " | Ethel | | | William R. Cooker Simpson | 1099 | 532 | | Home of Living |
| 30892 Apr. 24, 1979 | " | | James W. | | Frank Simpson | 1101 | 106 | | Int. Lot Montgomery Ave. Gardens |
| 35130 May 30, 1979 | " | George David | + Joann M. | | Ferry D. Hatley, et al | 1103 | 632 | | Lot 62 Longmeadow Rd. Brook Glenn Green |
| 36162 June 6, 1979 | " | | James Porter, + | Winifred E. | Jack E. Shaw Builders, Inc. | 1104 | 217 | | Lot 24 Melhoun Lane "Wellington H'ville Tp. |
| 37499 June 18, 1979 | " | Hagar | | | Grace Virginia Freeman et al | 1105 | 8 | | Lot 1 Nichol Town Hgts. #2 H'ville Tp. |
| 37498 June 18, 1979 | " | Hagar | | | Joe Lewis Simpson et al | 1105 | 9 | | Lot 1 Nichol Town Hgts. #2 H'ville Tp. |
| 38571 June 27, 1979 | " | | Ornell B. | | John K. Cantrell, et al | 1105 | 242 | | Lot 143 Del Norte Estates Powderhorn Sec. 1 |
| 2993 Aug 1, 1980 | " | Furman Dwight | | Susan Storey | Ronald W. Chapman, et al | 1130 | 257 | | Lot 58 Canebrake Lane |

INDIRECT or GRANTEE Index to Deeds — Greenville County, S. C.

KEYS PRINTING CO., GREENVILLE, S. C.

Open at Proper Tab according to First Letter or Letters of Name and refer to Buff Sub-Index sheet for page reference.

(c)

| FILE NUMBER DATE OF RECORD | GRANTEES FAMILY NAMES | GIVEN NAMES ABCDEFGH | GIVEN NAMES IJKLMNO | GIVEN NAMES PQRSTUVWXYZ | GRANTORS | BOOK | PAGE | No. of Acres | BRIEF DESCRIPTION, LOCATION, ETC. (Not Warranted) |
|-------------------------------|--------------------------|-------------------------|------------------------|----------------------------|--|------|------|-----------------|---|
| 3543 Aug 6, 1980 | Simpson | | | | R. D., Jr. James H. Fowler, etal | 1130 | 544 | | Piedmont mfg. Co. Piedmont Lot 98 (#23) Spring St. (ave) Sec. 3 |
| 6586 Sept. 2, 1980 | " | | Kristina E. | William B. | John A. Bolen, Inc. | 1132 | 381 | | Sec. 1 Mauldin Lot 48 Boulder Rd. Forester Woods |
| 28768 Apr. 14, 1981 | " | | Ivah mae | | Beulah S. Bates | 1146 | 199 | 0.96 | Acres Hwy 414 Bates Tp. Park |
| 28768 Apr. 14, 1981 | " | | Ivah mae | | Beulah S. Bates | 1146 | 200 | | Int lot 221 Hagood Rd. Pioneer (New Alameda Ave) Nichol Town Hq. No. 2 |
| 30168 Apr. 28, 1981 | " | mo. | | | William M. Dickson, III | 1147 | 70 | | Quit Claim Deed Lot 1 Cook St. Sville |
| 31780 May 14, 1981 | " | | Aucille B. | | William L. Builders & Developers, Inc. | 1148 | 61 | | Lot 165 Westwood South Sa II |
| 33198 May 29, 1981 | " | | | James S. | Patricia L. Premier Investment Co. | 1149 | 18 | | Lot 32 Oakview Street " |
| 24898 May 7, 1982 | " | | Clara E. | | Betty Jeanne Raiser, etal | 1166 | 610 | | Lot 5 Augusta Rd. "Augusta Place" |
| 27897 June 14, 1982 | " | | L. Diane | S. Wayne | Patrick H. Brockman, Trustee | 1168 | 542 | 8.78 | acres Hwy 253 Creek Sec. 2, map 3 |
| 5215 Aug. 31, 1982 | " | | Brian C. | | Mavis J. Pillman, etal | 1173 | 123 | | Lot 453 Sweetwater Ct. Sugar Sec. 4 |
| 5276 Sept 1, 1982 | " | | Larry J. | Sarah W. | William E. Gray, II | 1173 | 167 | | Lot 206 Doral Way Brentwood |
| 5754 Sept. 7, 1982 | " | | George W. Jr. | | Yvonne S. Foothills Delta P, Inc. | 1173 | 421 | | Lot 321 Canbrake, III Phase 11 Sec. 11 |
| 11830 Nov. 15, 1982 | " | | K. Layne | Phyllis E. | Bob G. Sexton & Co. Inc. | 1177 | 264 | | Lot 17 Holly Tree Plantation Northgate |
| 14039 Dec. 10, 1982 | " | | James S. Jr. | | Mildred Oland Simpson | 1178 | 665 | | Int. Lot 5 N. Main Street Parcels Piedmont |
| 19545 Feb. 8, 1983 | " | | | R. D. | J. P. Stevens & Co. Inc. | 1182 | 225 | | Quit Claim S. 798 Area River St. Also 2 Farms |
| 22011 Mar. 4, 1983 | " | | Milford | | Linda S. Lee | 1183 | 710 | | Lot 4 Loraine Dr. Meadowbrook |

INDIRECT or GRANTEE Index to Deeds — Greenville County, S. C.

()

KEYS PRINTING CO., GREENVILLE, S. C.

Open at Proper Tab according to First Letter or Letters of Name and refer to Buff Sub-Index sheet for page reference.

| FILE NUMBER DATE OF RECORD | GRANTEES FAMILY NAMES | GIVEN NAMES ABCDEFGH | GIVEN NAMES IJKLMNO | GIVEN NAMES PQRSTUVWXYZ | GRANTORS | BOOK | PAGE | No. of Acres | BRIEF DESCRIPTION, LOCATION, ETC. (Not Warranted) |
|-------------------------------|--------------------------|-------------------------|------------------------|----------------------------|--|------|------|-----------------|---|
| 22180 Mar. 7, 1983 | Simpson | | | Robert M. | Dianne C. Simpson | 1183 | 814 | | 1913 Lot 5 Stevenson Lane Lee |
| 22619 Mar. 10, 1983 | " | | | R. D. | J. P. Stevens & Co. Inc. | 1184 | 129 | | Quit Claim 4 Tracts Piedmont |
| 26347 Apr. 12, 1983 | " | David M. et al | | | Violet J. Clayton | 1186 | 250 | | Lot "B" Parkins Mill Rd. |
| 29220 May 5, 1983 | " | | Christine et al | | W. A. Nash | 1187 | 733 | | Lot West Dairy Farm Rd Fairview Tp. |
| " | " | | Marian et al | | " " " | 1187 | 733 | | |
| 30798 May 19, 1983 | " | | | James S. et al | The City of Greenville | 1188 | 535 | | Quit Claim Int pt Simpson Dr |
| 32066 May 30, 1983 | " | | | Robert Lee | Esther Phillips Simpson | 1189 | 138 | | General Power of attorney |
| 32067 May 30, 1983 | " | Esther Phillips | | | Robert Lee Simpson, Jr. | 1189 | 139 | | General Power of attorney |
| 32974 June 7, 1983 | " | Elizabeth C. et al | | | Agnes C. Campbell | 1189 | 841 | | Power of attorney |
| 34184 June 16, 1983 | " | Deborah C. & | | Ronald E. | Smith Brooks, Inc. Int Baltimore | 1190 | 576 | 3.03 | Estates Acres Lot 7 Fenner St. Columbia See 14 Brighton Drive |
| 35765 June 27, 1983 | " | David M. | | | Rosemary W. Simpson | 1191 | 369 | | Int. lot 37 Croftstone Acres |
| 316 July 5, 1983 | " | | marion Pitts, et al | | M. H. Pitts | 1191 | 726 | | Lot, Old Buncombe Rd. |
| 3355 July 29, 1983 | " | | Kate M. | | College Properties at the 21st & N. Claburn | 1193 | 395 | | Pt. Lots 15 + 16 Harvest Ct. Branwood St. west to mill |
| 4525 Aug 8, 1983 | " | | James Lee & Sarah M. | | Banque Trust of S.C. | 1193 | 959 | | Bond for title Lot 11 Pendleton & Cleveland Sp. |
| 4840 Aug. 10, 1983 | " | | | William P. | Otis L. Simpson | 1194 | 157 | | Lot 108 Laurel Drive, Lakemont Prop. Reg. |
| 7777 Sept. 6, 1983 | " | | | Robert M. | Richard A. Gossett | 1195 | 808 | | Unit 47 "Highlands" Horiz |

INDIRECT or GRANTEE Index to Deeds — Greenville County, S. C.

Open at Proper Tab according to First Letter or Letters of Name and refer to Buff Sub-Index sheet for page reference.

| FILE NUMBER DATE OF RECORD | GRANTEES FAMILY NAMES | GIVEN NAMES ABCDEFGHIJ | GIVEN NAMES KLMNO | GIVEN NAMES PQRSTUVWXYZ | GRANTORS | BOOK | PAGE | No. of Acres | BRIEF DESCRIPTION, LOCATION, ETC. (Not Warranted) |
|-------------------------------|--------------------------|---------------------------------|----------------------|----------------------------|---|------|------|-----------------|---|
| 16351 Nov 21, 1983 | Simpson | Bobby E. ^{etc} | | | Etta Mae Farbray | 1200 | 876 | | Lot 27 Macon Street |
| " | " | Dorcas A. ^{etal} | | | " " | 1200 | 876 | | |
| 17878 Dec 5, 1983 | " | Dewey H. | | | Katie Simpson ^{etal} | 1201 | 873 | | Lot. 1. 842 acs. |
| 21113 Jan 5, 1984 | " | Brad M. ^{etal} | | | Carolina Builders ^{Inc.} G.C. | 1203 | 883 | | Lot 3 Northwood Sec 3. |
| " | " | Angela M. ^{etal} | | | " " " | 1203 | 883 | | |
| 22212 Jan 17, 1984 | " | David M. ^{etc} | | | Traditional Design ^{Bldg.} | 1204 | 605 | | Partnership Agreement |
| 27842 Mar 12, 1984 | " | Joe C. + Teresa ^{etal} | | | Mary Young Cruell | 1207 | 944 | | Lot. Lot, Spring Park Circle |
| " | " | John Thomas ^{etal} | | | " " " | 1207 | 944 | | |
| 34006 Apr 30, 1984 | " | Edward M. ^{etal} | | | Michael E. Greene ^{etal} | 1211 | 524 | | Lot 81 Bransfield Rd & Sunston Cir "Eastgate Village" |
| " | " | Denise M. ^{etal} | | | " " " | 1211 | 524 | | (near Dr Ethel) Mountain View Acc. Plots 23 & 24 Woodlawn Dr also lot |
| 34001 Apr 30, 1984 | " | Sara | | | Nellie B. House ^{S/A Jack Simpson} | 1211 | 560 | | Lot Denmark Rd. South of |
| 37827 Mar 31, 1984 | " | Ruby H. | | | J. Jack Simpson ^{Inc.} | 1213 | 944 | | |
| 40973 June 27, 1984 | " | James W + Sandra C. | | | Lay Christian Assoc. ^{etal} | 1215 | 805 | 0.05 acres | |
| 40972 June 27, 1984 | " | James W + Sandra C. | | | Murray H. Scripture ^{etal} | 1215 | 806 | | Lot |
| 1150 July 11, 1984 | " | James J. ^{etal} | | | Randy Mathews | 1216 | 814 | | Easement |
| 1146 July 11, 1984 | " | James J. ^{etal} | | | Stew A. Gainer ^{etal} | 1216 | 816 | | Easement |


INDIRECT or GRANTEE Index to Deeds — Greenville County, S. C.

() Open at Proper Tab according to First Letter or Letters of Name and refer to Buff Sub-Index sheet for page reference. ()

| FILE NUMBER DATE OF RECORD | GRANTEES FAMILY NAMES | GIVEN NAMES ABCDEFGHIJ | GIVEN NAMES JKLMNO | GIVEN NAMES PQRSTUVWXYZ | GRANTORS | BOOK | PAGE | No. of Acres | BRIEF DESCRIPTION, LOCATION, ETC. (Not Warranted) |
|-------------------------------|--------------------------|---------------------------|-----------------------|----------------------------|-------------------------------|------|------|-----------------|--|
| 1147 July 11, 1984 | Simpson | | | <i>p. etc</i> James S. | Staw R. Gaing <i>etc</i> | 1216 | 818 | | Easement |
| 6518 Aug 29, 1984 | " | David M. | | <i>etc</i> | N. Jackson Thacker <i>etc</i> | 1220 | 514 | | Power of Attorney Consent to Sale + Waiver of Written |
| 8232 Sept 13, 1984 | " | | Linda L. | <i>etal</i> | Stephen A. Liverman | 1221 | 664 | | Lot 73 Oakview Sec V-B St. Coleman Estates |
| 11601 Oct 17, 1984 | " | Deborah C. | | | Ronald E. Simpson | 1224 | 258 | | Int Lot 7 = 3.03 acs Frennie & Ridge Row Piedmont |
| 13567 Nov 2, 1984 | " | | | R. D. | J. P. Stevens & Co Inc. | 1225 | 519 | | Quit Claim 1.057 acs Cr Trill St Dr. Highland Terrace |
| 14938 Nov 16, 1984 | " | | Kate M. | | William Henry Bell | 1226 | 546 | | Pl Lot 17. Main St Etn Hillcrest |
| 17420 Dec 10, 1984 | " | | | R. D. jr. | Alva S. Thompson | 1228 | 223 | | Lot 29 Piedmont St. |
| 22355 Jan 29, 1985 | " | | | Stene | Maggie J. Brissey | 1231 | 969 | | Village Lot 6 Third St Judson Mills |
| 25712 Mar 1, 1985 | " | | | Mary + Ralph W. | Heritage Home, Inc. | 1234 | 42 | | Lot 88 River Avenue Sec 2 |
| 26549 Mar 11, 1985 | " | | | Teresa L. | John David Spillers | 1234 | 557 | | General power of attorney |
| 28813 Mar 29, 1985 | " | | | Jerry D. | Donna Jarr | 1235 | 918 | 4.95 | acs - Lot 6 White Horse Rd. Etn. Country Rebel Farm |
| " " | " | | | Ruby B. | " " | 1235 | 918 | | James Dunaway Mills |
| 29863 Apr 5, 1985 | " | | Jerry A. | | Laura Barron Gard | 1236 | 555 | | Lot 43 Sec 3 Allen St. |
| 30037 Apr 8, 1985 | " | Grace B. | | | Harold B. Simpson | 1236 | 720 | | Power of Attorney |
| 36444 May 31, 1985 | " | | | Paula L. | Carl D. Neal <i>etal</i> | 1240 | 673 | | Lot 20 Rebecca Acres Grand View Hgts. Trunkers Rest |
| 36712 June 3, 1985 | " | | | Irak S. <i>etal</i> | Robert J. Beckham <i>etal</i> | 1240 | 908 | | Lot 20 Grand View Cr. |

INDIRECT or GRANTEE Index to Deeds — Greenville County, S. C.

REG. U. S. PAT OFFICE *Chas McCott* County Indexes Since 1888
An Identifying Trade Mark

 Open at Proper Tab according to First Letter or Letters of Name and refer to Buff Sub-Index sheet for page reference.


COTT FAMILY NAME INDEX No. 75 © 1949
MADE BY THE COTT INDEX COMPANY, COLUMBUS, OHIO
SOLD BY WALKER, EVANS & COGSWELL CO., CHARLESTON, S.C. ()

| FILE NUMBER DATE OF RECORD | GRANTEES FAMILY NAMES | GIVEN NAMES ABCDEFGHIJ | GIVEN NAMES JKLMNO | GIVEN NAMES PQRSTUVWXYZ | GRANTORS | BOOK | PAGE | No. of Acres | BRIEF DESCRIPTION, LOCATION, ETC. (Not Warranted) |
|-------------------------------|--------------------------|---------------------------|-----------------------|-------------------------------|---|------|------|--------------|--|
| 36750 June 3, 1985 | Simpson | Donald A. | Mrs | Mabelle | Advantage Bldg. ^{Inc.} 1240 952 | 1240 | 952 | | Pine Gate Lot 20 Smith Hinds Rd. |
| 2346 July 22, 1985 | " | | | James Lee | ^{Dr. Nathan Morgan for Berkshire Community Club. Grant B'ville County Tax Collector} 1244 708 | 1244 | 708 | | Parcel |
| 2594 July 24, 1985 | " | Douglas | + | Gyonne C. | Oliver A. Tucker | 1244 | 784 | | Lot 18 Jug Factory Rd. |
| 6373 Aug 23, 1985 | " | Edwin S. | | | Gary Taylor | 1247 | 122 | | Mills Village Sec 6 Int Lot 89 Third St. Judson |
| 6366 Aug 23, 1985 | " | Edwin S. | | | Charles Locke ^{etal} | 1247 | 124 | | Mills Village Sec 6 Int Lot 89 Third St. Judson |
| 11413 Oct 1, 1985 | " | | | James T. ^{etal} | Carlos Durant ^{etal} Anders | 1250 | 46 | | Lot 6, Tryon St. Wilson Acres |
| " | " | | | Kimberly W. ^{etal} | " " " | 1250 | 46 | | |
| 11731 Oct 3, 1985 | " | | | Kate M. | College Properties, Inc. | 1250 | 260 | | Cleveland" Lots 22+23, Schuier St |
| 13374 Oct 17, 1985 | " | | | Mary H + Weyman ^{W.} | Marian J. Austin ^{etal} | 1251 | 153 | 1.20/100 Acs | |
| 18837 Dec 4, 1985 | " | Brad M. | | ^{etal} | Balentine Brothers ^{Inc.} Bldg | 1254 | 613 | | Parcel Northwood Sec 3(4) |
| " | " | Angela M. | | ^{etal} | " " " | 1254 | 613 | | |
| 19006 Dec 5, 1985 | " | Edwin S. | | | Richard Smith Weston | 1254 | 693 | | Mills Village Sec 4 Lot 82 Sixth St. Judson |
| 23706 Jan 17, 1986 | " | | | Jeanette Margaret | Margaret Carwood Jeanne | 1251 | 176 | | Deneck Park gateway |
| 26075 Feb 6, 1986 | " | | | Thomas A. | Preston C. Johnston ^{etal} | 1259 | 434 | | Lots 56+59 + Pt Lot 57 West Ar. Coleman Sts. |
| " | " | | | Tracey C. ^{etal} | " " " | 1259 | 434 | | |

(over)

INDIRECT or GRANTEE Index to Deeds — Greenville County, S. C.

REG. U. S. PAT. OFFICE *Chester McCatt* County Indexes Since 1888 An Identifying Trade Mark

 Open at Proper Tab according to First Letter or Letters of Name and refer to Buff Sub-Index sheet for page reference.

COTT FAMILY NAME INDEX No. 75 © 1949
MADE BY THE COTT INDEX COMPANY, COLUMBUS, OHIO
SOLD BY WALKER, EVANS & COGSWELL CO., CHARLESTON, S.C.

| FILE NUMBER DATE OF RECORD | GRANTEES FAMILY NAMES | GIVEN NAMES ABCDEFGHIJ | GIVEN NAMES JKLMNOPQ | GIVEN NAMES RSTUVWXYZ | GRANTORS | BOOK | PAGE | No. of Acres | BRIEF DESCRIPTION, LOCATION, ETC. (Not Warranted) |
|-------------------------------|--------------------------|---------------------------|-------------------------|-------------------------------------|---|------|------|--------------|---|
| 30905 Mar 21, 1986 | Simpson | | | Lincoln E. et al | Prestige Bldg of Greenville Hld | 1262 | 459 | | Lot 11 Cleveland St. Collins Creek Sec 2 |
| " " | " | | | Lynn D. et al | " " " " | 1262 | 459 | | |
| 32971 Apr 8, 1986 | " | | | Irmgard K. | Orwell B. Simpson | 1263 | 673 | | Ant Lot 143 Oak Norte Ests |
| 36163 May 4, 1986 | " | | | William J. Doye et al | Oliver C. Pittman | 1405 | 410 | | Lot 7 Palmer sts |
| 396 Jul 2, 1986 | " | | | Donald Keith | Poinsett Fed S & L Assoc | 1270 | 84 | | Lot 27 Thunderbird Dr. Oak Forest Ests |
| " " | " | | | Anita B. et al | " " " | 1270 | 84 | | |
| 5940 Aug 11, 1986 | " | | | Carroll et al | College Properties Inc | 1273 | 209 | | Lot 14 8 Phi Cliff Ridge Colony |
| " " | " | | | Emilie A. et al | " " " | 1273 | 209 | | |
| 6278 Aug 13, 1986 | " | | | Thomas A. et al | Charles M. Averis | 1273 | 407 | | Lot 100 Lowndes Hill Rd. |
| " " | " | | | Tracey C. et al | " " " | 1273 | 407 | | |
| 6752 Aug 18, 1986 | " | | | Lee James | J. Nathan Morgan Greenville County Tax Collector | 1273 | 680 | | Lot 1 Sec 4 Luckytown Sec 6 also Lot 11 |
| 7703 Aug 27, 1986 | " | | | Steph Edwin | Edwin | 1274 | 171 | | 3 Lots Jackson Mills Village |
| 10666 Sept 15, 1986 | " | | | W. G. et al jr. Trust by et al | Ronald D. Duke et al | 1275 | 755 | | Lot 45 Sec 3 Piedmont St. (Ave) Piedmont Mfg Co. Village |
| " " | " | | | Robert Bennett | " " " | 1275 | 755 | | |
| 13428 Oct 2, 1986 | " | | | William B. | Kenneth G. Holt | 1277 | 240 | | Brentwood Sec 2 Lot 9 Brentwood Way Latterfield Place |
| 14186 Oct 7, 1986 | " | | | Kathleen & William A. | Charles L. Lutterfield | 1277 | 725 | 2.20 | Sec = Lot 21 Lutterfield Rd. |

REVERSE or GRANTEE Index to Deeds — Greenville County, S. C.

REG. U. S. PAT OFFICE *Chas McCatt* County Indexes Since 1888 An Identifying Trade Mark

 Open at Proper Tab according to First Letter or Letters of Name and refer to Buff Sub-Index sheet for page reference.

COTT FAMILY NAME INDEX No. 75 © 1949
MADE BY THE COTT INDEX COMPANY, COLUMBUS, OHIO
SOLD BY PHOTO COPY SUPPLY, MAULDIN, S. C.

()

| FILE NUMBER DATE OF RECORD | GRANTEES FAMILY NAMES | GIVEN NAMES ABCDEFGH | GIVEN NAMES IJKLMNO | GIVEN NAMES PQRSTUVWXYZ | GRANTORS | BOOK | PAGE | No. of Acres | BRIEF DESCRIPTION, LOCATION, ETC. (Not Warranted) |
|-------------------------------|--------------------------|-------------------------|------------------------|----------------------------|---|------|------|--------------|---|
| 15685 Oct 17, 1986 | Simpson | | | R. M. ^{etal} | Miles Lantton Simpson ^{etal} | 1278 | 611 | | Duncan Mill Village Lot 20 Smythe St. Sec 4 |
| 18811 Nov 7, 1986 | " | Edwin S. | | | Sec 9 Housing + Urban ^{Senep.} | 1280 | 251 | | Judson Mills Village Lot 4 Fourth St. Sec 6 |
| 19439 Nov. 12, 1986 | " | | | Thomas A. | Carolina Investors, Inc. | 1280 | 598 | | Houses F.W. Poe Mfg Co. Sec. I Lot 81, Second Ave. Village |
| 19438 Nov. 12, 1986 | " | | | Thomas A. | Carolina Investors Inc. | 1280 | 599 | | F.W. Poe Mfg. Co. Sec. I Lot 197 33 Fifth Ave. Village |
| 20682 Nov 20, 1986 | " | Helena Alison + John | | | Metric Co. | 1281 | 245 | | Terra Oaks Lot 11 Terra Oak Dr. |
| 31128 Jan 29, 1987 | " | | Laverne M. | | Grover Franklin Denmark | 1287 | 319 | | Power of attorney |
| 32779 Feb 10, 1987 | " | Edwin S. | | | Grover Franklin Denmark | 1288 | 142 | | Power of attorney |
| 38146 Mar 17, 1987 | " | Edward M. | etal | | Naralambos E. Urahnos ^{etal} | 1290 | 625 | } | Lot 47 Merrifield Park |
| " | " | Denise M. | etal | | " " " | 1290 | 625 | | |
| 43045 Apr 13, 1987 | " | David | | | Scelia Scott Simpson | 1292 | 417 | 9.45 | acs Acker Rd. |
| 56093 Apr 17, 1987 | " | Betty C. | | | Franklin Dean Simpson | 1297 | 585 | | Just Lot 28 Bellview Dr. Edward |
| 1359 July 8, 1987 | " | | Judy M. | | Mary J. Lockaby | 1299 | 372 | | Power of attorney |
| 2109 July 13, 1987 | " | Edwin S. | | | Sec 9 Housing + Urban ^{Senep} | 1299 | 582 | | Lot 19 Judson Rd. |
| 4703 July 27, 1987 | " | Charles L. | Isabel D. | | Philip B. Omer ^{etal} | 1300 | 819 | | Part 11 Lot 28 Parliament Rd. Merrifield |
| 4329 Aug 4, 1987 | " | | Mency A + R. Lamar | | Sally W. Cook | 1301 | 687 | | Lot 26 Charlene Dr. |
| 9779 Aug 25, 1987 | " | | Kate M. | | William Henry Belk ^{Simpson} | 1303 | 348 | | Etta Hillcrest Dr. 1000 sq ft. Blk. 1224 data 14 24 14 Lot 3 Cr. N. Main St. |

REVERSE or GRANTEE Index to Deeds — Greenville County, S. C.

REG. U. S. PAT. OFFICE

Chas McCott

County Indexes Since 1888
An Identifying Trade Mark



Open at Proper Tab according to First Letter or Letters of Name and refer to Buff Sub-Index sheet for page reference.

COTT FAMILY NAME INDEX No. 75 © 1949
MADE BY THE COTT INDEX COMPANY, COLUMBUS, OHIO
SOLD BY PHOTO COPY SUPPLY, MAULDIN, S. C.

| FILE NUMBER DATE OF RECORD | GRANTEES FAMILY NAMES | GIVEN NAMES ABCDEFGHIJ | GIVEN NAMES JKLMNO | GIVEN NAMES PQRSTUVWXYZ | GRANTORS | BOOK | PAGE | No. of Acres | BRIEF DESCRIPTION, LOCATION, ETC. (Not Warranted) |
|-------------------------------|--------------------------|---------------------------|-----------------------|----------------------------|---|------|------|--------------|--|
| 11646 Sept 4, 1987 | Simpson | | Mary C. | | George W. Simpson | 1304 | 366 | | Power of attorney |
| 11645 Sept 4, 1987 | " | W. George | | | Mary C. Simpson with authority | 1304 | 372 | | Power of attorney Sylvan Hills |
| 115434 Sept 30, 1987 | " | | James | Patricia | Greenville County Redevelopment | 1306 | 256 | | Lot 52 Valley View Lane |
| 115643 Sept 30, 1987 | " | D. Gregory | etal | | Southern N.S. Realty Corp | 1306 | 360 | | Lot 47 Forest Lake Pl 1 Sec II-A |
| " " | " | Angela B. | etal | | " " " | 1306 | 360 | | |
| 16797 Oct 7, 1987 | " | | Mildred | | James S. Simpson Jr. | 1307 | 174 | | Power of attorney |
| 16796 Oct 7, 1987 | " | | | James S. Jr. | Mildred O. Simpson | 1307 | 178 | | Power of attorney |
| 17175 Oct 9, 1987 | " | David B. | | | etal Jerry A. Simpson | 1307 | 432 | | Also lot 13 Village of Mills Mill Int Lot Lenhardt Pl. South Sp. Sp. |
| 19295 Oct 23, 1987 | " | George W. | Mary C. | | Georgia B. Smeak | 1308 | 713 | 3.09 | Acc. Butler Spgs Rd. Butler Mackenzie Dr. Idlewild |
| 19511 Oct 26, 1987 | " | | Louise | | etal Neal Oliner Lane | 1308 | 840 | | Lot 172 W Melrose Ct |
| 19634 Oct 27, 1987 | " | Brenda J. | | | etal W. E. Barner | 1308 | 894 | 1 ac = | Lot 8 O'Neal Sp. Sec 3 |
| 23592 Nov 16, 1987 | " | | James | | DBA Williams & Associates Donald J. Williams | 1310 | 556 | | Lot 22 Gibson Oaks Ests |
| 23002 Jan 27, 1988 | " | | Milford | | etal Dean Jackson | 1315 | 947 | | also lots 18+19 Int Strip Deen Street |
| 23003 Jan 27, 1988 | " | | Milford | | Edwin Simpson | 1315 | 949 | | 18+19 Int Strip Deen St. also lots |
| 23001 Jan 27, 1988 | " | | Milford | | Elizabeth Phentru | 1315 | 951 | | 18+19 Int Strip Deen St. also lots |
| 233681 Feb 1, 1988 | " | | Kate M. | | Harper L. Garrett | 1316 | 308 | | Springwood Cemetery Cemetery Deed Lot 69 - A g |

REVERSE or GRANTEE Index to Deeds — Greenville County, S. C.

REG. U. S. PAT OFFICE *Chas. McCall* County Indexes Since 1838 An Identifying Trade Mark

Open at Proper Tab according to First Letter or Letters of Name and refer to Buff Sub-Index sheet for page reference.

COTT FAMILY NAME INDEX No. 75 © 1949
MADE BY THE COTT INDEX COMPANY, COLUMBUS, OHIO
SOLD BY PHOTO COPY SUPPLY, MAULDIN, S. C. ()

| FILE NUMBER | DATE OF RECORD | GRANTEES FAMILY NAMES | GIVEN NAMES ABCDEFGH | GIVEN NAMES IJKLMNO | GIVEN NAMES PQRSTUWXYZ | GRANTORS | BOOK | PAGE | No. of Acres | BRIEF DESCRIPTION, LOCATION, ETC. (Not Warranted) |
|-------------|----------------|-----------------------|----------------------|---------------------|------------------------|--|------|------|--------------|--|
| 43108 | Apr 6, 1988 | Simpson | Ann | etal | | Successor to Southern Bank Trust Co. in 4/18 with Calvin J. Jennings et al First Union Nat'l Bank of S.C. | 1321 | 400 | | U.S. Hwy 29 Int lot Reuther farm Rd (Holl) Woods |
| 147513 | May 3, 1988 | " | | | Lamar | Elizabeth Mabel B. Davis | 1323 | 984 | | Bond for Title Lot 46 Serra |
| 49130 | May 16, 1988 | " | | | Raymond | Susan G. Simpson | 1325 | 425 | | Durable Power of Attorney |
| 49731 | May 16, 1988 | " | | | G. Alden | Susan G. Simpson | 1325 | 430 | | Durable Power of Attorney |
| 55285 | June 14, 1988 | " | Stephen | | | G. Alden, Simpson By atty in fact Edwin S. Simpson | 1327 | 984 | | Lot 16 prop of W. Jordan Charles E. Howard, Jr. See Deed Bk. 1329 p 984 |
| 1758 | July 7, 1988 | " | Edwin | | Lamar | Elizabeth Mabel B. Davis | 1330 | 680 | | Assignments of Bond for Title to Louis G. Mann RTE |
| 12946 | July 12, 1988 | " | | | Raymond | (X) et al Henry Keith Godfrey | 1331 | 244 | 2.00 | acres Emily Lane also Forest Park, Simpsonville |
| 15548 | Sept 13, 1988 | " | | | Scotly M. | James C. Chandler | 1337 | 647 | | Lot 16 Forest Park Dr. |
| 28038 | Sept 26, 1988 | " | | | Sarah | Charles E. Howard | 1339 | 277 | | Lot 46 Serra Woods Subd |
| 2520 | Dec 19, 1988 | " | | | Lamar | William Henry Bell Simpson | 1346 | 777 | | Power of attorney Simpson's St. |
| 6319 | Jan 18, 1989 | " | Elise | | | Estate of Robert T. Simpson By T.R. | 1350 | 440 | | Deed of Distribution Int Lot 11 |
| 13631 | Feb 13, 1989 | " | | | Scotly M | Luther Mack Simpson | 1352 | 755 | 9.2 | Lot 7 Agnes Street |
| 13843 | Mar 20, 1989 | " | | | Mylie et al | Main Property of J.C. | 1357 | 630 | | St 19 Darby Place |
| 14845 | Mar 30, 1989 | " | Harold | | | Roy H. Labeau | 1357 | 559 | | Forest Park Lot 10 Fenwood Dr. Edwards |
| 18117 | Apr 6, 1989 | " | | | Paul C. | Margaret M. Simpson | 1358 | 306 | | Kirkwood Hts. Int Lot 55 Edgewood Dr. |
| | Apr 27, 1989 | " | Keith | | Donald | Robert David Barrett | 1360 | 167 | | Tranquill's Rest Lot Springdale Dr. Bates Sp |

REVERSE or GRANTEE Index to Deeds — Greenville County, S. C.

REG. U. S. PAT. OFFICE *Cott* County Indexes Since 1888 An Identifying Trade Mark

Open at Proper Tab according to First Letter or Letters of Name and refer to Buff Sub-Index sheet for page reference.

COTT FAMILY NAME INDEX No. 75 © 1949 MADE BY THE COTT INDEX COMPANY, COLUMBUS, OHIO SOLD BY PHOTO COPY SUPPLY, MAULDIN, S. C.

| FILE NUMBER DATE OF RECORD | GRANTEES FAMILY NAMES | GIVEN NAMES ABCDEFGHIJ | GIVEN NAMES JKLMNO | GIVEN NAMES PQRSTUVWXYZ | GRANTORS | BOOK | PAGE | No. of Acres | BRIEF DESCRIPTION, LOCATION, ETC. (Not Warranted) |
|-------------------------------|--------------------------|---------------------------|-----------------------|----------------------------|--------------------------|------|------|---------------|--|
| 23506 May 31, 1989 | Simpson | Eugene David | et al | | David D. Kinsard | 1363 | 172 | | Sunset Hills Lot 3 State Park Rd. N. |
| 23698 June 1, 1989 | " | Elizabeth | | | Ann D. Campbell | 1363 | 277 | | Power of attorney Colonial Hills Sub. |
| 28173 June 29, 1989 | " | | ward Lisa | | John Michael Simpson | 1365 | 991 | | Lot 280 Creighton St. Sec 6 White Horse Rd. |
| 29315 July 6, 1989 | " | | | Willie Mae | Melvin P. Simpson | 1366 | 627 | | Deed of Distribution Lot 18 Terra Woods Sub. |
| 29706 July 10, 1989 | " | | Nancy A & E. | R. Lamar | Ronald Jordan, Inc. | 1366 | 942 | | Pt Lot 47 Spanish Oak Dr. Holmsby Lane, Brodmoor Sub - |
| 311922 July 21, 1989 | " | | Lucille | | Estate of Lee O. Simpson | 1367 | 986 | | Deed of Distribution Lot 23 Palmetto Terrace |
| 34672 Aug 7, 1989 | " | | | Willie Mae | Melvin P. Simpson | 1369 | 528 | | Deed of Distribution Lot 59 Audson Mills Village, Seventh St. |
| 402760 Sept 25, 1989 | " | Anna J. | | | Velma Poole James | 1374 | 50 | | Deed of Distribution Lot 27 Sec 4 Westwood Sec II S'ville |
| 47915 Oct 24, 1989 | " | Carolyn | | | Calvin M. Simpson | 1377 | 056 | Quit Claim | Lot 176 Anglerwood Dr Kelley Ave |
| 50947 Nov 10, 1989 | " | | | Sarah M. | James Lee Simpson | 1379 | 37 | | Deed of Distribution Lot 14 Luckytown |
| 50953 Nov 10, 1989 | " | | | Sarah M. | James Lee Simpson | 1379 | 39 | | Deed of Distribution Lot 1 Sec 4 Location for Oak View Sub. |
| 50952 Nov 10, 1989 | " | | | Sarah M. | James Lee Simpson | 1379 | 41 | | Deed of Distribution Lot, Playground |
| 50951 Nov 10, 1989 | " | | | Sarah M. | James Lee Simpson | 1379 | 43 | | Deed of Distribution Lot Elm St. |
| 58226 Dec 28, 1989 | " | Elizabeth | | Louie & et al William | William Louie Simpson | 1383 | 764 | | Kirkwood Dr. Bagueena Park Deed of Distribution Lot 145 |