

INDIRECT or GRANTEE Index to Deeds — Greenville County, S. C.

REG. U. S. PAT OFFICE *Chas McClellan* County Indexes Since 1888 An Identifying Trade Mark

Open at Proper Tab according to First Letter or Letters of Name and refer to Buff Sub-Index sheet for page reference.

COTT FAMILY NAME INDEX No. 75 © 1949
MADE BY THE COTT INDEX COMPANY, COLUMBUS, OHIO
SOLD BY WALKER, EVANS & COGSWELL CO., CHARLESTON, S.C.

(A)

FILE NUMBER DATE OF RECORD	GRANTEES FAMILY NAMES	GIVEN NAMES ABCDEFGHIJ	GIVEN NAMES KLMNO	GIVEN NAMES PQRSTUVWXYZ	GRANTORS	BOOK	PAGE	No. of Acres	BRIEF DESCRIPTION, LOCATION, ETC. (Not Warranted)
17090 Jan. 20, 1915 26112 May 9, 1915	Simmons	George			David L. Horowitz	1013	361		for Bond for title see deed bk 989 pg 31 Satisfactions for Bond for title
"	"	Douglas			William A. Finley	1018	38	}	Lot 274 Cheyenne W. Dr. III "Westwood" Dille Aurora Tp.
"	"	Charlotte			"	1018	38		
28142 Apr. 2, 1915	"	Everette			Forest Hills, a pts.	1019	192		
"	"	Neboiah			"	1019	192	}	Lot 6 W. Forest Circle "Forest Hills"
6502 Sept 9, 1915	"	Betty D.	Jerry D.		W. H. Griffith	1023	843		
6502 Sept 1, 1915	"	Betty D.	Jerry D.		W. H. Griffith	1023	902	5.49	prop Acc. Jerry D. Simmons
12806 Nov. 13, 1915	"		Lawrence		Walter R. Felt	1021	284		Walter R. Felt Just down road bet. lot 40 & 41 (Harris St) Augusta Terrace Lot 16 & 17 Potomac Ave. "Pso Jessupal Park" Lot A Cleveland Ct.
14508 Dec. 3, 1915	"	Alender D.		Sally P.	M. L. Lanford, Jr. et al a sign. pts.	1028	76		
18423 Jan. 20, 1916	"	Kelem M.		Rudolph	Cleveland Ct. Partnership	1030	404		
19014 Jan. 21, 1916	"			Rev. Ray	Maude D. Simmons	1030	702	} 3.50	Acc. State Park (Butson) Rd. Chick Spyp. Tp. for original deed see bk 989 pg. 401
"	"			Berch B.	"	1030	702		
31636 Jan. 4, 1916	"	Betty D.	Jerry D.		Nakota Griffith	1001	777		
3255 Aug. 2, 1916	"		Neil P.		Alvino Owens et al.	1040	628		Lot 11 = 11 + 1 Acc. McHenry Cherry Hill "Woodland Village" Lot 80 Palham Rd.
8818 Sept. 30, 1916	"		H. et al.		W. Wayne Sumner, Comm	1043	84		Lot 17 West Stone Ave
11477 Oct. 26, 1916	"		Margaret		C. B. Simmons	1045	149		Lot 25 Pilgrims Point

INDIRECT or GRANTEE Index to Deeds — Greenville County, S. C.

(A) REG. U. S. PAT. OFFICE *Chas. McCall* County Indexes Since 1888 An Identifying Trade Mark


Open at Proper Tab according to First Letter or Letters of Name and refer to Buff Sub-Index sheet for page reference.

COTT FAMILY NAME INDEX No. 75 © 1949
MADE BY THE COTT INDEX COMPANY, COLUMBUS, OHIO
SOLD BY WALKER, EVANS & COGSWELL CO., CHARLESTON, S.C.

FILE NUMBER DATE OF RECORD	GRANTEES FAMILY NAMES	GIVEN NAMES ABCDEFGH	GIVEN NAMES IJKLMNO	GIVEN NAMES PQRSTUVWXYZ	GRANTORS	BOOK	PAGE	No. of Acres	BRIEF DESCRIPTION, LOCATION, ETC. (Not Warranted)
12418 Nov. 4, 1976	Simmons		Jerry D.	Bernard, Jr.	Patty D. Simmons et al	1045	665		Int. 3 tracts
17336 Dec. 29, 1976	"	Carolyn		Wilbur	Beatrice Holmes,	1048	639	5.63 acs. Holly Lane, with easement also easement for ingress & egress also int. in Prepared RD.	
"	"	"	"	"	"	1048	639		
18222 Jan 7, 1977	"	Bernice et al			Greenville Municipal Bonds	1049	338		Cemetery, Acd #753, unit 20 Lent Hopper Bldg T.
"	"	Frederick B. et al			"	1049	338	* Central Court, "North Summit Hills"	
19352 Jan 20, 1977	"	Danny R. + Kathy H. et al			Clarence A. Cooper, ^{Executor}	1049	915	Lot 62 Elizabeth Dr. - C Beth Dr	
20422 Feb. 3, 1977	"	David Legare et al			James W. Oliver et al	1050	498	Lot 28 Acon Dr. "Acon Park"	
"	"	Cynthia Lewis et al			"	1050	498	"Woodville Hgts"	
21300 Feb. 14, 1977	"		Neal P. et al		MCC Financial Services	1050	941	Lot 15 Spruce St. Sec. 7	
23632 Mar. 8, 1977	"	Elizabeth		Robert W.	B.M. Grant, et al	1052	298	2 acs Keeler Mill Road	
24398 Mar. 16, 1977	"	Donald J. et al			Boye W. Brawley et al	1052	763	Lot N-40 N. Heron Dr., "Whippoorwill" St. Dr.	
"	"	Brenda C. et al			"	1052	763		
25008 Mar. 22, 1977	"	Carolyn S. +		Bernard, Jr. Wilbur et al	Duke Power Co.	1053	174	1.6 acs. Gville tp. also int.	
28139 Apr. 20, 1977	"			Samuel C. et al	Elizabeth Neam Bates	1054	950	Int. 7.95 acs Margant Ave near Maritta	
"	"			Vickie M. et al	"	1054	950		
28140 Apr 22, 1977	"			Samuel C. et al	James A. K. Roper, et al	1054	952	Int. 2.95 acs Margant Ave. near Maritta	
"	"			Vickie M. et al	"	1054	952		

INDIRECT or GRANTEE Index to Deeds — Greenville County, S. C.

REG. U. S. PAT OFFICE *Chas McCott* County Indexes Since 1888
An Identifying Trade Mark

 Open at Proper Tab according to First Letter or Letters of Name and refer to Buff Sub-Index sheet for page reference.

COTT FAMILY NAME INDEX No. 75 © 1949
MADE BY THE COTT INDEX COMPANY, COLUMBUS, OHIO
SOLD BY WALKER, EVANS & COGSWELL CO., CHARLESTON, S.C.

7
(A)

FILE NUMBER	DATE OF RECORD	GRANTEES FAMILY NAMES	GIVEN NAMES ABCDEFGH	GIVEN NAMES IJKLMNO	GIVEN NAMES PQRSTUVWXYZ	GRANTORS	BOOK	PAGE	No. of Acres	BRIEF DESCRIPTION, LOCATION, ETC. (Not Warranted)
28141	Apr. 20, 1977	Simmons			et al Samuel C.	Maie Bates Foster	1054	954	}	Int. 7.95 Acres Margaret Ln. near Marietta
"	"	"			et al Vickie M.	"	1054	954		
28142	Apr. 20, 1977	"			et al Samuel C.	William Clyde Bates.	1054	956	}	Int. 7.95 Acres Margaret Ln. near Marietta
"	"	"			et al Vickie M.	"	1054	956		
30980	May 16, 1977	"	Jeanne Harold Carol + John			a gen. pto. Ponderosa Associates et al	1056	602		"Ponderosa Village" got to Barclay Gibson Rd. Pine Hill Village Int. Lot 144, Flower Dr.
529	June 6, 1977	"				Doris B. Willie Simmons,	1059	996		
5500	Aug. 18, 1977	"				Janet H. Bramlett	1063	32	3.0	Ac. Thompson Rd. Butler Tp.
9257	Sept. 22, 1977	"				Ronnie O. Dollar, et al	1065	326		Std. Power of Attorney
11659	Oct. 13, 1977	"				Floyd H. Clark, et al	1066	678	}	Lot 46 Power St. " Junction Hghts. " Hillville Tp.
"	"	"				"	1066	678		
12949	Oct. 26, 1977	"				Harry J. Holmes, et al	1067	371		Sec. I + II Mauldin Lot 36 Bellwood St. " Parkwood "
12991	Oct. 26, 1977	"		Mildred		G. Marvin Bettis, et al by atty. in fact Nellie L. Horowitz	1067	372		Lot Frank St.
16159	Nov. 23, 1977	"	George et al			David Horowitz	1068	998	}	Pt. lot 4 + pt. lot 5 cgr. Himm Ave. + Timon Ave. " Shady Acres" Piedmont
"	"	"	Donna Lee et al			"	1068	998		
16607	Nov. 29, 1977	"		Lula Dill		Alfred F. Burgess, et al	1069	325	1.10	Ac. S. C. Hwy 290 Water, sewer lines, etc. Childs Tp. St. lot 8 Edmund Rd. also Int. St.
21186	Jan. 16, 1978	"				Williamsburg Manor, Inc.	1071	969		

INDIRECT or GRANTEE Index to Deeds — Greenville County, S. C.

7
(A) REG. U. S. PAT. OFFICE *Chas McCatt* County Indexes Since 1888 An Identifying Trade Mark

Open at Proper Tab according to First Letter or Letters of Name and refer to Buff Sub-Index sheet for page reference.


COTT FAMILY NAME INDEX No. 75 © 1949
MADE BY THE COTT INDEX COMPANY, COLUMBUS, OHIO
SOLD BY WALKER, EVANS & COGSWELL CO., CHARLESTON, S. C.

FILE NUMBER DATE OF RECORD	GRANTEES FAMILY NAMES	GIVEN NAMES ABCDEFGHIJ	GIVEN NAMES JKLMNOPQ	GIVEN NAMES RSTUVWXYZ	GRANTORS	BOOK	PAGE	No. of Acres	BRIEF DESCRIPTION, LOCATION, ETC. (Not Warranted)
22283 Jan. 27, 1978	Dimmons	Evelyn S.	Truman D.	Harry H. Copeland		1072	701		Grove Tp. Lot 13 W. S. Hwy. 29
27303 Mar. 17, 1978	"		Michael W. et al	Builders & Developers, Inc.		1075	516		Lot 661 Westwood "Sec. VI Drille
"	"		Jarita Kay et al	"		1075	516		
36182 Jan. 2, 1978	"	Ellen Louise K.		Mary J. Cox		1080	312		Grille Dr. Pt. lot 4 Marion Rd.
38673 June 23, 1978	"			Vickie M.	Samuel C. Simmons	1081	809		Lot 7.95 near Margaret Ave. "Fair Gate" Blk. 9.
8805 Sept. 18, 1978	"	Arnold		Varida Simmons		1088	50		Lot 19 Cumberland Ave. + Decatur Ave.
10154 Sept. 29, 1978	"	Harold D. Josephine		Larry W. Ross, et al		1088	874		Lot 68 Vinson Dr. "Longfount
11456 Oct. 11, 1978	"		James T.	Ethel M. Howard		1089	720		Lot 29 "Cutler Ridge" Hunt Tp Slopes "Sec. I
16056 Nov. 22, 1978	"	Frances B.	Willie S.	James A. Edwards, et al		1092	501		Lot 35 Rawood Dr. "Dunny
17374 Dec. 7, 1978	"	A. Earl + Jill L.		Bob Maxwell Builders, Inc.		1093	354		Lot 29 Gray Fox Run
18369 Dec. 18, 1978	"	Hezekiah N.		M. S. Sanford, Jr.		1093	900		Lot 144 Starbridge Dr. (Peppertree Dr.)
"	"	Ann Marie A.		"		1093	900		
21013 Jan. 16, 1979	"	Betty O.		Jerry D. Dimmons		1095	467		Lot. 5.49 Acs.
21123 Jan. 17, 1979	"	Emmette E. et al		Ralph Hughes, et al		1095	548		Agreement for Closing of Road
"	"	Deborah M. et al		"		1095	548		
23246 Feb. 9, 1979	"		Joe M. + Wanda B.	William Smith Ragdale, III		1096	742		"Stanton Hgts" Lot 38 Stanton Bridge Rd.

INDIRECT or GRANTEE Index to Deeds — Greenville County, S. C.

7
(C)

KEYS PRINTING CO., GREENVILLE, S. C.

 Open at Proper Tab according to First Letter or Letters of Name and refer to Buff Sub-Index sheet for page reference.

FILE NUMBER DATE OF RECORD	GRANTEES FAMILY NAMES	GIVEN NAMES ABCDEFGHIJ	GIVEN NAMES JKLMNO	GIVEN NAMES PQRSTUVWXYZ	GRANTORS	BOOK	PAGE	No. of Acres	BRIEF DESCRIPTION, LOCATION, ETC. (Not Warranted)
32980 May 12, 1980	Simmons			James C. et al	Davidson Vaughn ^{a Gen. Pl.}	1125	661		Lot 33 Fernande Dr. Verdin Estates
" "	"			Linda D. et al	" "	1125	661		
33381 May 16, 1980	"	E. Lonita et al			Melvin L. Jarnard et al	1125	935	7.88	(Green Hwy) Cleveland Sp. Acc. Echo Ridge + U.S. Hwy 276
35621 June 13, 1980	"			Jerry D.	Betty D. Simmons	1127	401		abt. 5.49 Acc. McKenny Rd. Reg.
36145 June 19, 1980	"			Nancy C.	Cay L. Huffman III et al	1127	748		Unit 82 Jarvis Ridge Horiz Prop.
1574 July 18, 1980	Simmons	Barbara R.			Philip N. Simmons	1129	475		Lot Brooke Rd. (.82 acc)
6343 Aug. 29, 1980	Simmons			Neil W. et al	Robert A. Shaner et al	1132	256		Lot 459 "Del Norte Ests" Sec. I
" "	"			et al	" " " "	1132	256		
" "	"			Marianna M.	" " " "	1132	256		"East Park"
10678 Oct. 3, 1980	Simmons			Philip N.	Ron F. Lerin	1134	854		lots 25+26 Nash St. (Hunt Ave.)
17511 Dec. 10, 1980	Simmons			Lynda S.	Nelson & Putman Bldg. Co.	1138	755		Lot 181 "Canebrake II"
18119 Dec. 17, 1980	Simmons	Charlie W. et al			Carmen L. Brown	1139	123		Lot 94 Fernleaf Dr. Sunny Slopes Sec. I
" "	"	Gladys M. et al			" " "	1139	123		
19653 Jan. 7, 1981	"			James C.	Linda D. Simmons	1140	335		Estates Int lot 33 Fernande Dr. Verdin
22213 Feb. 4, 1981	Simmons			Jean Robert	Robert West	1142	244		Quit Claim Deed - Int lot Riverside Dr.
" "	"			William	" " " " "	1142	244		
" "	"			Richard et al	" " " " "	1142	244		
" "	"			Morrison	" " " " "	1142	244		
" "	"			Thomas et al	" " " " "	1142	244		

INDIRECT or GRANTEE Index to Deeds — Greenville County, S. C.

KEYS PRINTING CO., GREENVILLE, S. C.

Open at Proper Tab according to First Letter or Letters of Name and refer to Buff Sub-Index sheet for page reference.

()

FILE NUMBER DATE OF RECORD	GRANTEES FAMILY NAMES	GIVEN NAMES ABCDEFGHIJ	GIVEN NAMES JKLMNO	GIVEN NAMES PQRSTUVWXYZ	GRANTORS	BOOK	PAGE	No. of Acres	BRIEF DESCRIPTION, LOCATION, ETC. (Not Warranted)
26329 Mar. 20, 1981	Simmons			^{etal} Shirley M.	^{etal} Roy Dean Alverson	1144	748		Lot 18 Fourth Day St. Canterbury Sec. II
" "	"			^{etal} Robert	" " " "	1144	748		
28244 Apr. 8, 1981	"	Cecilia Doran &		^{Baker} Richard	The Vista Co. Inc.	1145	867		Lot 255 Deverger Place Sec. 12 Forest
28481 Apr. 10, 1981	"			^{Benard, Jr. etal} Wilbur	Ron Cartrell	1146	32		Lot 45 Friartuck Rd. Sherwood
31647 May 13, 1981	"			^{etal Jr.} Wilbur B.	Wilbur B. Simmons	1147	992		Power of Attorney
31648 May 13, 1981	"			Wilbur B.	Grace D. Simmons	1148	19		Power of Attorney
3149 Aug. 4, 1981	"		Antoinette Maurice		Cotman & Darby Bldg, Inc.	1152	956		Pty Reg. Unit 16-A Sugar Creek Villas Hwy Town
4339 Aug. 17, 1981	"			^{etal} Thomas M.	Frank K. Bowlin, etal	1153	649		Unit 105 Stanley Dr. Harbor Dr. Sherwood Felt.
5256 Aug. 27, 1981	"			^{Benard, Jr.} Wilbur	Kevin George Whitaker	1154	157		Int Lot 45 Cor. Friartuck Rd. & Don Sec. II
10943 Nov. 2, 1981	"		Joylyn	Wilbur C.	Ray J. Molizon	1157	634		Lot 152 Pine Brook Foust Tree
10971 Nov. 2, 1981	"		Kim E.	^{C. Jr.} Woodrow	Dove Tree Realty, a Pts.	1157	660		Pl. lot 105 Sugarberry Dr. Dove
12107 Nov. 16, 1981	"			Shelton D.	Virginia B. Speer	1158	446		Power of Attorney
18179 Feb. 12, 1982	"		Jesse A.		Patricia B. Simmons	1162	397		View Hqs. "Paris Mt. Tp." Int Lot 9 Frankham Blvd. Club
18919 Feb. 23, 1982	"	Cynthia L.			For Devon Dacy Simmons a minor Master Frank P. McHowan, Jr.	1162	810		Int. Lot 28 Avon Dr. Avon Dr.
20595 Apr. 15, 1982	"	Christine			Nannie M. Carrol	1163	904		General Power of Attorney Cleveland Jr.
21493 Mar. 26, 1982	"	Betty J.			M. L. Jarrard	1164	446		Lot 2 Hwy. 276 also segment

INDIRECT or GRANTEE Index to Deeds — Greenville County, S. C.

KEYS PRINTING CO., GREENVILLE, S. C.

Open at Proper Tab according to First Letter or Letters of Name and refer to Buff Sub-Index sheet for page reference.

FILE NUMBER DATE OF RECORD	GRANTEES FAMILY NAMES	GIVEN NAMES ABCDEFGHIJ	GIVEN NAMES JKLMNO	GIVEN NAMES PQRSTUVWXYZ	GRANTORS	BOOK	PAGE	No. of Acres	BRIEF DESCRIPTION, LOCATION, ETC. (Not Warranted)
23803 Apr 26, 1982	Simmons	George et al			Richard P. Wagner	1165	939		Lease with option to purchase pt. lots 4+5 Shady Acres
"	"	Donna Lee et al			" " "	1165	939		
27032 June 3, 1982	"	Francis C.			Clara Simmons	1168	40		Power of attorney
1496 June 20, 1982	"	Selma Mellean + Robert	Calvin H.		Anthony Davis	1170	415		of Acres
13639 Dec. 1, 1982	"	Christine C.			Franklin H. Hardison	1178	445		Sec. I Lot 5 Rockvale Dr. "Rockvale"
18768 Feb 1, 1983	"	Christine C. et al			Robert B. Sizemore et al	1181	753		Etc. " Sec. II Lot 79 Carriage Court " Coakman
24298 Mar. 25, 1983	"	Christine C.			Jo Ann Hattaway	1185	27		Lot 22 Circle Dr.
1589 July 15, 1983	"	Hornett Lee, et al			Ethel Hendrix Carlton	1192	387		Lot 44 Power St. Junction Heights
"	"	Nassie H. et al			" " "	1192	387		
4785 Aug 10, 1983	"	Christine C.			Ronnie E. Cotter, et al Business Trust	1194	128		Lot 22 Circle Drive
6058 Oct 20, 1983	"	John R. et al			U.S. Shelter a mass.	1198	934		Unit 247 Riverland Hairy Property Regime
"	"	Joan L. et al			" " "	1198	934		
13819 Oct 27, 1983	"	Christine C.			James Douglas Sprague Management Corp.	1199	364		Sec. I + II Lot 25 Elkwood St. Park Wood
19669 Dec 21, 1983	"	Blair J. + James M.			Equitable Relocation	1202	918		Lot 1 Hwy 880
23216 Jan 27, 1984	"	Allen + Charles Ann + Margaret			Philip S. Soderquist et al	1205	229		Forestbrook Lot 23 Henson Dr.
26062 Feb 24, 1984	"			Deen et al Susan	Emilie B. Powers	1206	789		power of attorney

INDIRECT or GRANTEE Index to Deeds — Greenville County, S. C.

Open at Proper Tab according to First Letter or Letters of Name and refer to Buff Sub-Index sheet for page reference.

FILE NUMBER DATE OF RECORD	GRANTEES FAMILY NAMES	GIVEN NAMES ABCDEFGHIJ	GIVEN NAMES JKLMNO	GIVEN NAMES PQRSTUVWXYZ	GRANTORS	BOOK	PAGE	No. of Acres	BRIEF DESCRIPTION, LOCATION, ETC. (Not Warranted)
27720 Mar 9 1984	Simmons			etal Tommy S.	Builders, Inc. Riddle Bros. & West	1207	820		Green Lot 2-B, Highland Dr.
28450 Mar. 16, 1984	"	(Trustee) Christine C.			Mazen Abusharab	1208	268		Trust Agreement
28448 Mar. 16 1984	"	Christine C.			Wesley T. Lauve	1208	274		Sec 1 Lot 59 Frontage Rd. Brentwood
33855 Apr 30 1984	"			Mellison Sherley	Robert Simmons III	1211	450		Int. Lot 18 Canterbury Sec II
35440 May 11, 1984	"	Canoll B.			Sunbelt Properties, Inc	1212	377		also easement Unit 95 Jamestowne, II
36702 May 22 1984	"	Jill L.			Sunbelt Properties, Inc	1213	40		Lot 86 Jamestowne II
57 July 7, 1984	"	Mr. Etal Emory C.			Thomas A. Muscare	1216	76		Lot 94 Diverger Place Sec 3
"	"	Carol Lynn		etal	" " "	1216	76		
2687 July 25 1984	"			etal Walter P.	Shelter Mortgage Co. Inc	1217	818		Court Lot 19 = 4.72 Acs. High Seck.
3636 Aug 1, 1984	"	Charles Jr.			F. Nathan Morrison for Clyde & Clayton B'ville County Tax Collector	1218	490		Vista Chick Spg Sp. Lot 43 Arrowhead Ln Holly
3636 Aug 14 84	"	Charles B. Jr.			F. Nathan Morrison for American Trust Investment B'ville County Tax Collector	1218	492		Lot 222, Sec 2 Lockvale Dr.
7566 Sept 6 1984	"	Charles B. Jr.			F. Nathan Morrison for J. S. Corp. B'ville County Tax Collector	1221	180		pt Strip Berea Forest Sec 2
9523 Sept 26, 1984	"	Carolyn Sandrum			Walter Bernard Timmer	1222	742		Power of attorney Cleveland Sp.
12104 Oct 22, 1984	"	Betty J. + James E.			Melvin L. Jarrard	1224	605		Lot 11 Cr Beer Farm (Hwy 276 & 11)
16789 Nov 30 1984	"	George		etal	Richard P. Wagner	1227	694		pt Lot 4 + 5 Cr. Fin + Jimmie line Shady Acres
"	"	Donna Lee		etal	" " "	1227	694		


INDIRECT or GRANTEE Index to Deeds — Greenville County, S. C.

Open at Proper Tab according to First Letter or Letters of Name and refer to Buff Sub-Index sheet for page reference.

FILE NUMBER DATE OF RECORD	GRANTEES FAMILY NAMES	GIVEN NAMES ABCDEFGHIJ	GIVEN NAMES JKLMNO	GIVEN NAMES PQRSTUVWXYZ	GRANTORS	BOOK	PAGE	No. of Acres	BRIEF DESCRIPTION, LOCATION, ETC. (Not Warranted)
20795 Jan 14, 1985	Simmons	A. Earl			Gill L. Simmons	1230	937		Int Lot 29 Gray Fox Run
3484 Jan 10, 1985	"	Alvin W. James P.			Patricia J. Jippitt	1239	127		Lot 27 Daniels Dr.
24854 May 16, 1985	"	David J. Jolley			W.B. Dennis	1239	668		Quit claim, 4 parcels
24842 May 16, 1985	"	David J. Jolley			Drexel Inc.	1239	666	1.45	ac. E.N. St. (old Spthy Rd)
34841 May 16, 1985	"	David J. Jolley			Drexel Inc.	1239	667	3.51	ac. Drexel Terrace
24853 May 16, 1985	"	David J. Jolley			Drexel Inc.	1239	671		2 Parcels
36421 May 31, 1985	"	Hurley A. et al			David K. Stone	1240	708		Lot Pinckney St. Also Lot
"	"	Eugene A. et al			" " "	1240	708		
37183 June 6, 1985	"	David R.	C. Paslynn	C. Helma Woods	Helma W. Nean	1241	162	7.93	Acres Chastain Dr. Dunklin
38388 June 17, 1985	"	Charles B. Jr.			Hester Mary Frances Mason	1241	980		Dr Highland Terrace
39488 June 26, 1985	"	Barbara Jean			William J. Yeaman Jr	1242	742		Lot 4 + Pt Lot 5, W. Hillcrest Lane
4591 Aug 8, 1985	"	Neil P. + Tina M.			Randall L. Higgins	1246	104	0.95	Acres Dunklin Sp.
6229 Aug 22, 1985	"	Charles + Margaret A.			Richard A. Gardner Jr.	1247	04		Slopes Sec 1 Lot 85 Geraldine Dr. Sunny
6660 Aug 23, 1985	"			Shirley J.	Shelley Kealty + Construction Co. Inc	1247	229		Sec 2 Lot 89 Westwood South
9364 Sept 17, 1985	"			Robert Lee	Robert D. Lee	1248	750		Parcel Augusta Rd (rough)
117924 Nov 25, 1985	"	Lauree D. Wesley D.			College Properties Inc	1252	998		Pt 1 Lot 145 Cliff Ridge Colony

INDIRECT or GRANTEE Index to Deeds — Greenville County, S. C.

REG. U. S. PAT. OFFICE *Chas McCatt* County Indexes Since 1888
An Identifying Trade Mark


 Open at Proper Tab according to First Letter or Letters of Name and refer to Buff Sub-Index sheet for page reference.

COTT FAMILY NAME INDEX No. 75 © 1949
MADE BY THE COTT INDEX COMPANY, COLUMBUS, OHIO
SOLD BY WALKER, EVANS & COGSWELL CO., CHARLESTON, S.C. ()

FILE NUMBER DATE OF RECORD	GRANTEES FAMILY NAMES	GIVEN NAMES ABCDEFGHIJ	GIVEN NAMES JKLMNO	GIVEN NAMES PQRSTUVWXYZ	GRANTORS	BOOK	PAGE	No. of Acres	BRIEF DESCRIPTION, LOCATION, ETC. (Not Warranted)
21182 Dec 24, 1985	Simmons			Wilbur B.	Grace D. Simmons	1256	134		Power of Attorney
21181 Dec 24, 1985	"	Grace D.			W. B. Simmons	1256	140		Power of Attorney
21332 Dec 27, 1985	"	Allen Rashberry Donald + Leslie			Drefel, Inc.	1256	184		Ln. Shedd Terrace Add. No 1 Lot 99 = 0.87 Acs Rosehrie
24426 Jan 24, 1986	"			Sally M.	Etta S. Mosier	1258	313		General power of attorney Clear Creek
24957 Jan 29, 1986	"			Jimmy S.	Cemie Lou H. Satterfield	1258	598		Lot Coal Creek Rd also Lot woods
27116 Feb 18, 1986	"		Mary A + Thomas M.		Joseph E. Crook	1260	22		Lot 21 = 5.16 acs Fairview Rd. Cleveland Sp.
30010 Mar 13, 1986	"	Letty J + James E.			Roger H. Stegall	1261	846		Tract A = .90 Acs Echo Ridge
31208 Mar 25, 1986	"		Joe		Vivian M. Jones	1262	643		Lot 294 McClary St.
" "	"		Marie		" " "	1262	643		
38601 May 21, 1986	"	Hurley			Annic R. Ledbetter	1266	813		Lot City View St.
" "	"	Elizabeth A.			" " "	1266	813		
38840 May 23, 1986	"	Hurley			Priscilla Bryant	1266	940		Lot Jenkins St.
" "	"	Elizabeth A.			" "	1266	940		
41365 June 10, 1986	"	Sail A. + Michael J.			Margaret B. Newhall	1268	339		Lot 299 Del Norte Estds Sec II Fair View Estds
42402 June 18, 1986	"	Mitchell Mae John + Virginia			W. S. Rainey	1268	930		Pt. Lots 9, 10, 11 Also Pt 12 Simpsonville, Brookline Rd.
1872 July 14, 1986	"			Robert W.	David W. New	1271	14		Lot 47 Belleghaw Sec. II

INDIRECT or GRANTEE Index to Deeds — Greenville County, S. C.

REG. U. S. PAT. OFFICE *Chas McCott* County Indexes Since 1888 An Identifying Trade Mark


 Open at Proper Tab according to First Letter or Letters of Name and refer to Buff Sub-Index sheet for page reference.

COTT FAMILY NAME INDEX No. 75 © 1949
MADE BY THE COTT INDEX COMPANY, COLUMBUS, OHIO
SOLD BY WALKER, EVANS & COGSWELL CO., CHARLESTON, S.C.

FILE NUMBER DATE OF RECORD	GRANTEES FAMILY NAMES	GIVEN NAMES ABCDEFGHIJ	GIVEN NAMES JKLMNO	GIVEN NAMES PQRSTUVWXYZ	GRANTORS	BOOK	PAGE	No. of Acres	BRIEF DESCRIPTION, LOCATION, ETC. (Not Warranted)
5950 Aug 11, 1986	Simmons				<i>J. Nathan Mason</i> <i>W. M. Waller</i> Robert L. Greenville County Tax Collector	1273	225		Tract 1 Cothran St.
5949 Aug 11, 1986	"				<i>Nathan Waller</i> <i>Barbara P. Williams</i> Robert L. Greenville County Tax Collector	1273	227		Lot 7 Hallis St.
15120 Oct 14, 1986	"	<i>Q. J. et al</i>			<i>Alan J. Barber</i> Alan J. Barber	1278	315		Camebrake II Lot 231 Hancock Lane
18808 Nov 7, 1986	"				<i>et al</i> W. West Richard William Simmons	1280	264		Int Lot Riverside Dr.
18807 Nov 7, 1986	"				<i>et al</i> W. West Thomas Morrison Simmons	1280	265		Int Lot Riverside Dr.
18806 Nov 7, 1986	"				<i>et al</i> W. West Jean Roberts Simmons	1280	266		Int Lot Riverside Dr.
18805 Nov 7, 1986	"				<i>et al</i> W. West Robert West Simmons	1280	267		Int Lot Riverside Dr.
18804 Nov 7, 1986	"				<i>et al</i> <i>aka Jayne Simmons Butler</i> W. West Jay Anne Simmons	1280	268		Int Lot Riverside Dr.
25531 Dec 17, 1986	"	<i>David C.</i>			<i>et al</i> Mary Ellen Simon	1283	502	3.82 ac	<i>Super 70</i> State Park (Baton) Rd. Chick Park - on Cleveland Lot 6 Cleveland Ct. Professional
26772 Dec 29, 1986	"	<i>J. L. et al</i>			<i>et al</i> Chapman & Simmons PA. <i>for Elizabeth Renee Hogner</i>	1284	536		Lot 112 Ave. Highland Lot 7 + 47 Lot 8 South Florida Reserve
31297 Jan 15, 1987	"	<i>Charles B. Jr.</i>			<i>et al</i> Master W. Daniel Garberough PA.	1286	353		Unit 17 Parkview Horiz. Prop.
34345 Jan 30, 1987	"	<i>Charles & Louise C.</i>			<i>et al</i> Samuel H. Head	1287	418		Int Lot 145 Drenthw. Circle
22414 Feb 24, 1987	"	<i>Bonnie & James J.</i>			<i>et al</i> Michael J. Chibbaro	1288	963		Lot 15 Patti Dr. Staunton Hgts
35506 Mar 2, 1987	"				<i>et al</i> Dandra H. Lee	1289	385		Lot 149 Sec 10 Devenger Place
38926 Mar 3, 1987	"	<i>Stuart</i>			<i>et al</i> Patricia Douglas	1289	417		
38926 Mar 20, 1987	"	<i>Michael et al</i>			<i>et al</i> Michael J. Collins	1290	901		
	"	<i>Kathleen et al</i>			<i>et al</i> " " "	1290	901		

REVERSE or GRANTEE Index to Deeds — Greenville County, S. C.

REG. U. S. PAT. OFFICE *Chas. McCall* County Indexes Since 1888 An Identifying Trade Mark

 Open at Proper Tab according to First Letter or Letters of Name and refer to Buff Sub-Index sheet for page reference.

COTT FAMILY NAME INDEX No. 75 © 1949
MADE BY THE COTT INDEX COMPANY, COLUMBUS, OHIO
SOLD BY PHOTO COPY SUPPLY, MAULDIN, S. C.

FILE NUMBER DATE OF RECORD	GRANTEES FAMILY NAMES	GIVEN NAMES ABCDEFGH	GIVEN NAMES IJKLMNO	GIVEN NAMES PQRSTUVWXYZ	GRANTORS	BOOK	PAGE	No. of Acres	BRIEF DESCRIPTION, LOCATION, ETC. (Not Warranted)
17002 Oct 9, 1987	Simmons	Betty A	+	Robert M	Brenda Lureth	1307	271		Int 1.45 Acres Lindsey Rd.
17003 Oct 9, 1987	"	Betty A	+	Robert M	Iran MacRae	1307	273		Int 1.45 Acres Lindsey Rd.
17004 Oct 9, 1987	"	Betty A	+	Robert M	Susan Carol Ruhle	1307	275		Int 1.45 Acres Lindsey Rd.
17005 Oct 9, 1987	"	Betty A	+	Robert M	Joy Lee Ash	1307	277		Int 1.45 Acres Lindsey Rd.
17006 Oct 9, 1987	"	Betty A	+	Robert M	Joanne Maness	1307	279		Int 1.45 Acres Lindsey Rd.
17007 Oct 9, 1987	"	Betty A	+	Robert M	Virian Morrow McCraw	1307	281		Int 1.45 Acres Lindsey Rd.
17008 Oct 9, 1987	"	Betty A	+	Robert M	Shirley Baker	1307	283		Int 1.45 Acres Lindsey Rd.
17009 Oct 9, 1987	"	Betty A	+	Robert M	Ethel Douglas Boney	1307	285		Int 1.45 Acres Lindsey Rd.
17010 Oct 9, 1987	"	Betty A	+	Robert M	Mable Ruth Douglas ^{Harlett}	1307	287		Int 1.45 Acres Lindsey Rd.
17011 Oct 9, 1987	"	Betty A	+	Robert M	Janice D. Minar	1307	289		Int 1.45 Acres Lindsey Rd.
17012 Oct 9, 1987	"	Betty A	+	Robert M	Frank Care jr.	1307	291		Int 1.45 Acres Lindsey Rd.
17013 Oct 9, 1987	"	Betty A	+	Robert M	Boyd Douglas	1307	293		Int 1.45 Acres Lindsey Rd.
17014 Oct 9, 1987	"	Betty A	+	Robert M	Virginia Lee Shaw ^{Wojer}	1307	295		Int 1.45 Acres Lindsey Rd.
17015 Oct 9, 1987	"	Betty A	+	Robert M	Carroll B. Morrow	1307	297		Int 1.45 Acres Lindsey Rd.
17049 Oct 9, 1987	"	Betty A	+	Robert M	Wayne Morrow	1307	300		Int 1.45 Acres Lindsey Rd.
17050 Oct 9, 1987	"	Betty A	+	Robert M	Jean Morrow Smith	1307	302		Int 1.45 Acres Lindsey Rd.

REVERSE or GRANTEE Index to Deeds — Greenville County, S. C.

REG. U. S. PAT. OFFICE *Chas. McCall* County Indexes Since 1888
An Identifying Trade Mark

 Open at Proper Tab according to First Letter or Letters of Name and refer to Buff Sub-Index sheet for page reference.

COTT FAMILY NAME INDEX No. 75 © 1949
MADE BY THE COTT INDEX COMPANY, COLUMBUS, OHIO
SOLD BY PHOTO COPY SUPPLY, MAULDIN, S. C.

()

FILE NUMBER DATE OF RECORD	GRANTEES FAMILY NAMES	GIVEN NAMES ABCDEFGH	GIVEN NAMES IJKLMNO	GIVEN NAMES PQRSTUVWXYZ	GRANTORS	BOOK	PAGE	No. of Acres	BRIEF DESCRIPTION, LOCATION, ETC. (Not Warranted)
17051 Oct 9, 1987	Simmons	Betty D	+	Robert M.	^{Cudd} Martha Rebecca Dill	1307	304		Int 1.45 acres Lindsey Rd
17052 Oct 9, 1987	"	Betty D	+	Robert M.	James E. Douglas	1307	306		Int 1.45 acres Lindsey Rd
17053 Oct 9, 1987	"	Betty D	+	Robert M.	Frances B. Lonell	1307	308		Int 1.45 acres Lindsey Rd.
17054 Oct 9, 1987	"	Betty D	+	Robert M.	^{Japp} Mary Fanny Douglas	1307	310		Int 1.45 acres Lindsey Rd
17055 Oct 9, 1987	"	Betty D	+	Robert M.	William Hubert Dill	1307	312		Int 1.45 acres Lindsey Rd
17056 Oct 9, 1987	"	Betty D	+	Robert M.	Hawey Alton Dill	1307	314		Int 1.45 acres Lindsey Rd.
17057 Oct 9, 1987	"	Betty D	+	Robert M.	Nancy Martin	1307	316		Int 1.45 acres Lindsey Rd.
17058 Oct 9, 1987	"	Betty D	+	Robert M.	Fairy Chera Dill Barbare	1307	318		Int 1.45 acres Lindsey Rd
17059 Oct 9, 1987	"	Betty D	+	Robert M.	Ray B. Moon	1307	320		Int 1.45 acres Lindsey Rd
17060 Oct 9, 1987	"	Betty D	+	Robert M.	Jay Elizabeth Dill Morgan	1307	322		Int 1.45 acres Lindsey Rd
17061 Oct 9, 1987	"	Betty D	+	Robert M.	Betty D. Simmons	1307	324		Int 1.45 Acres Lindsey Rd
17062 Oct 9, 1987	"	Betty D	+	Robert M.	R. J. Douglas	1307	326		Int 1.45 Acres Lindsey Rd.
17047 Oct 9, 1987	"	Betty D	+	Robert M.	^{3rd Bank of Greenville} ^{1st Nat Bank of Greenville} United Carolina Bank & SC	1307	328	1.45	Acres Lindsey Rd.
17828 Oct 15, 1987	"	Chris			John A. Neiss ^{et al}	1307	817		Special power of attorney Devergn Place Sec 16 Lot 8 Winward Way
25019 Nov 25, 1987	"	Nehra B	+	Rudolph	Fulco Homes, Inc.	1311	320		
28537 Dec 18, 1987	"	Alvin			^{Circuit Judge} ^{for} ^{County} ^{Greenville} Greenville County Probate	1313	273		Coservatorship

REVERSE or GRANTEE Index to Deeds — Greenville County, S. C.

REG. U. S. PAT OFFICE *Chas McCott* County Indexes Since 1888 An Identifying Trade Mark

Open at Proper Tab according to First Letter or Letters of Name and refer to Buff Sub-Index sheet for page reference.

COTT FAMILY NAME INDEX No. 75 © 1949
MADE BY THE COTT INDEX COMPANY, COLUMBUS, OHIO
SOLD BY PHOTO COPY SUPPLY, MAULDIN, S. C.

FILE NUMBER DATE OF RECORD	GRANTEES FAMILY NAMES	GIVEN NAMES ABCDEFGH	GIVEN NAMES IJKLMNO	GIVEN NAMES PQRSTUVWXYZ	GRANTORS	BOOK	PAGE	No. of Acres	BRIEF DESCRIPTION, LOCATION, ETC. (Not Warranted)
29561 Dec 29 1987	Simmons	Donna S	x	Jillmond L.	Greenville Ltd. Prestige Builders	1313	962		Forester Woods Estate Plot 1 Sanderling Dr.
45176 Apr 20 1988	"	Sileen L	x	Skathiel	Mears Electric Co.	1322	619		Sp. Near Pelaw Contract 1 ac. Hwy 8 Dalclaux
45665 Apr 22 1988	"	Gaylyn J		et al	Donald Martin Moore	1322	901		Woods Farm Prop Reg at 12/12 Apt # 8 Williamsburg at Bolany
47511 May 3 1988	"			Jammy S.	Nancy Rebecca S. Willetts	1323	990		Int Parcel 12 Hampton Blvd Parcel 2 = 97.27 ac Subd Rd Parcel 3 Pelham St. near also prop Spartanburg County
"	"			"	"	1323	990		
48497 May 9 1988	"			S. Scott	John T. Raben Jr	1324	551		Lot 143 Cleveland Forest
"	"			Susan C.	"	1324	551		
54820 June 16 1988	"	Alender O. Jr	x	Wendy J.	Robin D. Norris	1327	778		Lot 76 Nipic Ave. Nipic Hts
57081 June 23 1988	"	Elizabeth	et al		Priscilla C. Bryant	1329	130	27/100	acre Jenkins St.
"	"	Hurley	et al		"	1329	130		
58590 June 30 1988	"	Alender	x	Wendy J.	Bennington Corp.	1330	24		Lot 37 Bennington Sub. includes Howard, Sec 1299 pg 14
952 July 7 1988	"	Donald A & Leslie		Dale	Elizabeth Mabel B Davis	1330	680		Assignment of Bonds titles to Mrs G. Maria Pan Souci Highlands
984 July 7 1988	"	Anna M	x	William	Hildegard Valentine Burgin	1330	673		Lot 30 Sunshine Ave. Burdett Estates
2215 July 13 1988	"	Gordon Jr	x	Romona	Nanny R. Atkinson	1331	579		Lot 2 Heather Lane
2223 July 13 1988	"	Hurley	et al		Louise A. Baker	1331	540		Lot 9 Sec 7. Washington Hts.
"	"	Elizabeth	et al		"	1331	540		

REVERSE or GRANTEE Index to Deeds — Greenville County, S. C.

REG. U. S. PAT. OFFICE *Chas. McCott* County Indexes Since 1888 An Identifying Trade Mark

Open at Proper Tab according to First Letter or Letters of Name and refer to Buff Sub-Index sheet for page reference.

COTT FAMILY NAME INDEX No. 75 © 1949 MADE BY THE COTT INDEX COMPANY, COLUMBUS, OHIO SOLD BY PHOTO COPY SUPPLY, MAULDIN, S. C.

()

FILE NUMBER DATE OF RECORD	GRANTEES FAMILY NAMES	GIVEN NAMES ABCDEFGHIJ	GIVEN NAMES JKLMNO	GIVEN NAMES PQRSTUVWXYZ	GRANTORS	BOOK	PAGE	No. of Acres	BRIEF DESCRIPTION, LOCATION, ETC. (Not Warranted)
3666 July 21, 1988	Simmons			etal Kenneth J.	Carolina Builders & C.	1332	405	}	Lot 99 Pelham Falls Dr. Pelham Falls Sub Ph 1 Sec 1
" " "	"			etal Melissa C.	" " "	1332	405		
10182 Aug 25, 1988	"		A. Donald	Leslie	Chanticleer Real Estate Inc.	1336	73		Lot 252 Chanticleer Sec VIII
13464 Sept 14, 1988	"			Betty J.	Melvin Lee Jarrard	1338	21		Power of attorney Parisville Estates also Pt Lot 12 Pt Lots 9, 10 & 11 Belvue Rd.
14217 Sept 19, 1988	"			Mitchell John	Virginia Simmons	1338	463		
16256 Sept 29, 1988	"			Narathy J.	Gary A. Harris	1339	701		Lot Old Settlement Rd
118936 Oct 17, 1988	"			Marcus	Fleet Finance, Inc.	1341	256		Power of attorney Jayford.
20804 Oct 27, 1988	"			Dan	Danny F. McCain	1342	425		Lot 6 8 Main St & School St.
28312 Dec 13, 1988	"			Olander D. Jr.	Cambridge Builders & Developers, Inc.	1346	972		Lot 37 Caedmon Court Lindsay Rd.
28682 Dec 15, 1988	"			Betty D. Jr. etal	United Carolina Bank & C. E.P. Douglas	1347	183	Suit. Claim	Int 0.26 acres 0.19 acres
28914 Dec 16, 1988	"			Charles B.	etal Jack R. Carpenter	1347	390		Pt Lots 39 & 13 Cammer Ave
315 Jan 4, 1989	"			Carlton Jr.	etal James C. Weaver	1349	49		Done See Int Lot 95 Woodward Way, Dungen
7484 Feb 20, 1989	"			Donald Leslie	etal Louis S. Maris	1353	476		Lot 10 Terra Woods Sub
9977 Mar 7, 1989	"			Dana E. Royer C.	etal Charles H. Monroe Jr.	1355	153		Lot 20 Boston Hgts Sunny Slopes Sub Sec 1
12177 Mar 21, 1989	"			now Margaret A. Margaret A.	Charles A. Simmons	1356	608		Int Lot 85 Fernleaf Dr.

(over)

REVERSE or GRANTEE Index to Deeds — Greenville County, S. C.

REG. U. S. PAT OFFICE *Chas McColl* County Indexes Since 1888 An Identifying Trade Mark

Open at Proper Tab according to First Letter or Letters of Name and refer to Buff Sub-Index sheet for page reference.

COTT FAMILY NAME INDEX No. 75 © 1949
MADE BY THE COTT INDEX COMPANY, COLUMBUS, OHIO
SOLD BY PHOTO COPY SUPPLY, MAULBIN, S. C.

FILE NUMBER DATE OF RECORD	GRANTEES FAMILY NAMES	GIVEN NAMES ABCDEFGHIJ	GIVEN NAMES JKLMNO	GIVEN NAMES PQRSTUVWXYZ	GRANTORS	BOOK	PAGE	No. of Acres	BRIEF DESCRIPTION, LOCATION, ETC. (Not Warranted)
13706 Mar 31, 1989	Simmons	D. Michael	etal		Steven H. Thompson	1357	675	}	Lot Glenwood Rd & Sunnyside Lane
" "	"	Cathy S.	etal		" " "	1357	675		
17042 Apr. 20, 1989	"	Hurley	etal		Hazel Altom Vance	1359	512	}	Lot 2 Queen & Doe Sts.
" "	"	Elizabeth D.	etal		" " "	1359	512		
25291 June 9, 1989	"		Mary Coy	etal	Billy Ray Gibson	1364	259	}	Lot 10 Gibson Oaks Estates
" "	"		Michael H.	etal	" " "	1364	259		
33003 July 27, 1989	"		Kimberly	Violetta	Mary Willie Rice Roach	1368	570	}	Lot 3 Cape Hgt Life Estate 29.2 acres & 7/16 ac. Reserved
37752 Aug 23, 1989	"		Jesse D.		Janie B. Poole	1371	176		
48314 Oct 26, 1989	"	Adam H.		Rebecca V.	James M. Poindexter Jr.	1377	250	}	Simmons etal Lot 9 survey for Adam H. View
48454 Oct 26, 1989	"	Gordon Jr.			Blair C. Maupin	1377	320		
50303 Nov 6, 1989	"	Hurley			Law Julia T. Anselgo etal Greenville County Tax Collector	1378	660	}	Lot 90 Wonderland Range
52469 Nov 20, 1989	"		Lindsey	etal	Greenville County Redevelopment Authority etal	1380	70		
53825 Nov 30, 1989	"		Dean	Kenneth	C & D Builders Inc.	1380	960	}	Memorandum of Agreement Sycamora Dr. Sugar Mill Lot 104 Water Mill Rd. & View
54719 Dec 5, 1989	"			Ruby L.	Calvin E. King Jr.	1381	548		
55870 Dec 12, 1989	"	Nebra			For John Christopher Simmons Greenville County Probate Judge	1382	272	}	Conservatorship 89 BC 2300 174
5219 Dec 14, 1989	"			Virginia	W. J. Remy By P.R.	1382	555		
"	"			"	"	1382	555	}	Deed of Distribution Lot 15 + 16 Sub pt lot 15 Sunnyside abt pt lot 15 = 67/100 ac.
"	"			"	"	"	"		

