


INDIRECT or GRANTEE Index to Deeds — Greenville County, S. C.

REG. U. S. PAT. OFFICE *Chas McCott* County Indexes Since 1888
An Identifying Trade Mark

 Open at Proper Tab according to First Letter or Letters of Name and refer to Buff Sub-Index sheet for page reference.

COTT FAMILY NAME INDEX No. 75 © 1949
MADE BY THE COTT INDEX COMPANY, COLUMBUS, OHIO
SOLD BY WALKER, EVANS & COGSWELL CO., CHARLESTON, S. C.

(A)

FILE NUMBER DATE OF RECORD	GRANTEES FAMILY NAMES	GIVEN NAMES ABCDEFGH	GIVEN NAMES IJKLMNO	GIVEN NAMES PQRSTUVWXYZ	GRANTORS	BOOK	PAGE	No. of Acres	BRIEF DESCRIPTION, LOCATION, ETC. (Not Warranted)
19247 Feb 18, 1975	Greenville	County			X. W. Snipes, et al.	1017	758		Smile Drive Road Petition "Sub
20078 Feb 28, 1975	"	"			Marcus Greene, et al.	1015	123		4 1/2 Acre Mt Rd Newly created Rd. R/W Petition
20419 Mar. 4, 1975	"	"			Jack A. Wooters et al.	1015	255		Good Rd. Rd. Petition - Pettmans-
21277 Mar. 14, 1975	"	"			Cecile S. Meddino	1015	630		Petition
21386 Mar. 17, 1975	"	"			Mack Cochran, Jr. et al.	1015	663		Hot Walker Spring Rd. Creek Rd.
21966 Mar. 24, 1975	"	"			Edna S. Will, et al.	1015	906		Petition on Spring Rd. Petition
22421 Mar. 31, 1975	"	"			Johnnady S. Holmes et al.	1016	57		Marketed Rd. R/W
24043 Apr. 17, 1975	"	"			Milton Jotter	1016	933		Hot 29 East Ave.
24827 Apr. 30, 1975	"	"			Piedmont Properties, Inc. et al.	1011	201		Hot 1 1/2 Acre Mt Rd Petition
25258 May 1, 1975	"	"			Johnnady S. Holmes, et al.	1011	214		Hot 1 1/2 Acre Mt Rd Petition
29150 June 10, 1975	"	"			F. Loren Rice	1019	587		Strip "P4 71 Dr"
30007 June 19, 1975	"	"			Carol P. Dail et al.	1020	83		Petition
30099 June 20, 1975	"	"			Bessie K. Snipes et al.	1020	162		Oak Trail Rd. Public Rd. Confirmation
30099 June 20, 1975	"	"			Marniet Johnson, et al.	1020	163		Ponder Lane Petition Ponder Rd. on
30099 June 20, 1975	"	"			Thomas M. Dunlap et al.	1020	167		Left Dr Public Rd. Confirmation
30099 June 20, 1975	"	"			Clay Brookshire et al.	1020	168		Rd. Petition, Beaver Dam

INDIRECT or GRANTEE Index to Deeds — Greenville County, S. C.

6
(A)

REG. U. S. PAT. OFFICE *Chas. McCall* County Indexes Since 1888 An Identifying Trade Mark


Open at Proper Tab according to First Letter or Letters of Name and refer to Buff Sub-Index sheet for page reference.

COTT FAMILY NAME INDEX No. 75 © 1949
MADE BY THE COTT INDEX COMPANY, COLUMBUS, OHIO
SOLD BY WALKER, EVANS & COGSWELL CO., CHARLESTON, S. C.

FILE NUMBER DATE OF RECORD	GRANTEES FAMILY NAMES	GIVEN NAMES ABCDEFGHIJ	GIVEN NAMES JKLMNO	GIVEN NAMES PQRSTUWXYZ	GRANTORS	BOOK	PAGE	No. of Acres	BRIEF DESCRIPTION, LOCATION, ETC. (Not Warranted)
30925 June 30, 1915	Greenville County				Mr. Henry Williams <i>etal</i>	1020	561		Way Petition Dedicated Rd. Right of Confirmation
30124 June 30, 1915	"	"	"		Mr. Henry Williams <i>etal</i>	1020	562		Affidavit for Public Rd. Confirmation
677 July 9, 1915	"	"	"		W. D. Pruitt <i>etal</i>	1020	745		Affidavit for Public Rd. Confirmation
677 July 9, 1915	"	"	"		Berlin Pittman <i>etal</i>	1020	746		Affidavit for Public Rd.
71 July 11, 1915	"	"	"		Robert Rimer	1021	121		Confirmation
71 July 11, 1915	"	"	"		Robert Rimer	1021	121		Confirmation
1377 July 16, 1915	"	"	"		John R. Kury <i>etal</i>	1021	313		Affidavit for Public Rd.
1377 July 16, 1915	"	"	"		Robert L. Hester	1021	316		Petition for Naming Easement Confirmation
1377 July 16, 1915	"	"	"		Mrs. Leroy Ojice <i>etal</i>	1021	317		Affidavit for Public Rd.
1377 July 16, 1915	"	"	"		Emery Smith <i>etal</i>	1021	318		Affidavit for Public Rd. Confirmation
1334 July 16, 1915	"	"	"		Erny Snipe <i>etal</i>	1021	319		Affidavit for Public Rd. Confirmation + Petition Dedicated Rd. R/W Petition
1334 July 16, 1915	"	"	"		William P. Gumball	1021	320		Affidavit for Public Rd. Confirmation
1334 July 16, 1915	"	"	"		Willie Pupper, Jr. <i>etal</i>	1021	322		Affidavit for Public Rd. Confirmation Dedicated Rd. R/W Petition +
1334 July 16, 1915	"	"	"		George D. Dickson <i>etal</i>	1021	324		Affidavit for Public Rd. Confirmation Dedicated Rd. R/W Petition +
1482 July 11, 1915	"	"	"		Fred Thompson <i>etal</i>	1021	383		Affidavit for Public Rd. Confirmation
1860 July 22, 1915	"	"	"		U. C. Owens <i>etal</i>	1021	675		Petition Dedicated Rd. R/W

INDIRECT or GRANTEE Index to Deeds — Greenville County, S. C.

REG. U. S. PAT. OFFICE *Chas. M. Cott* County Indexes Since 1888 An Identifying Trade Mark

 Open at Proper Tab according to First Letter or Letters of Name and refer to Buff Sub-Index sheet for page reference.

COTT FAMILY NAME INDEX No. 75 © 1949
MADE BY THE COTT INDEX COMPANY, COLUMBUS, OHIO
SOLD BY WALKER, EVANS & COGSWELL CO., CHARLESTON, S.C.

(B)

FILE NUMBER DATE OF RECORD	GRANTEES FAMILY NAMES	GIVEN NAMES ABCDEFGHIJ	GIVEN NAMES JKLMNOPQ	GIVEN NAMES RSTUVWXYZ	GRANTORS	BOOK	PAGE	No. of Acres	BRIEF DESCRIPTION, LOCATION, ETC. (Not Warranted)
2913 Aug. 1, 1975 44497	Greenville	County			Mitchell C. Boling ^{etal}	1022	184		Old Barwood Rd. Affidavit for Public Rd. Confir.
Aug. 19, 1975 4498	"	"			Butler Joint Venture ^{etal}	1022	858		Dedicated Rd. R/W Petition Confirmation
Aug. 19, 1975 4696	"	"			L. L. Caason, ^{etal}	1022	862		Affidavit for Public Rd. Part of Deep Creek Rd.
Aug. 21, 1975 4690	"	"			A Mitchell Sheriff ^{etal}	1022	960		R/W for Rd. easement, Rhodora Stone N
Aug. 21, 1975 4690	"	"			J. H. Holliday	1022	962		R/W for Rd. easement Narrow Rd.
Aug. 21, 1975 4690	"	"			Corinne Page Sprouse ^{etal}	1022	963		R/W for Rd. easement Stone N
Aug. 21, 1975 4826	"	"			J. H. Holliday	1022	964		Affidavit for Public Rd. Confirmation
Aug. 22, 1975 4826	"	"			Rueman Plumley ^{etal}	1023	77		Dedicated Rd. R/W Petition Confirmation
Aug. 22, 1975 5469	"	"			Floyd Plumley ^{etal}	1023	80		Affidavit for Public Rd.
Aug. 24, 1975 5964	"	"			Ellen Plumley ^{etal}	1023	482		Dedicated Rd. R/W Petition
Sept. 3, 1975 5964	"	"			Joe W. Sweeney, ^{etal}	1023	656		Dedicated Rd. R/W Petition
Sept. 3, 1975 5991	"	"			Mr. Bobby Phelps ^{etal}	1023	657		Dedicated Rd. R/W Petition
Sept. 4, 1975 5991	"	"			James R. Lee ^{etal}	1023	698		Affidavit for Rd. Confirmation
Sept. 4, 1975 8727	"	"			Everett C. Chipman ^{etal}	1023	699		Rd. R/W Petition Confirmation
Oct. 1, 1975 8727	"	"			James C. Burns ^{etal}	1025	145		Affidavit for Public Rd.
Oct. 1, 1975	"	"			Courtney E. Martin, ^{etal} Jr.	1025	146		Dedicated Rd. R/W Petition

INDIRECT or GRANTEE Index to Deeds — Greenville County, S. C.

(B)

REG. U. S. PAT. OFFICE *Chas McCath* County Indexes Since 1888 An Identifying Trade Mark

Open at Proper Tab according to First Letter or Letters of Name and refer to Buff Sub-Index sheet for page reference.

COTT FAMILY NAME INDEX No. 75 © 1949 MADE BY THE COTT INDEX COMPANY, COLUMBUS, OHIO SOLD BY WALKER, EVANS & COGSWELL CO., CHARLESTON, S.C.

FILE NUMBER DATE OF RECORD	GRANTEES FAMILY NAMES	GIVEN NAMES ABCDEFGHIJ	GIVEN NAMES JKLMNO	GIVEN NAMES PQRSTUWXYZ	GRANTORS	BOOK	PAGE	No. of Acres	BRIEF DESCRIPTION, LOCATION, ETC. (Not Warranted)
8414 Oct 3, 1915 9351	Greenville	a political subd.			David Paschuk, et al.	1022	231		Rd. + Westridge Ct. Road + St. Westridge Rd Westridge Hwy On + Sub Dr. Rollingwood Dr. Dille St. + Rds. Rollingwood Dr. Green
9426 Oct 7, 1915 12450	"	County, a political subd			E. G. Whitmore, Jr.	1025	450		Dedicated Rd. R/W Petition
12657 Nov 10, 1915 13115	"	County			Ray R. Plummer	1025	481		Dedicated Rd. R/W Petition
13245 Nov 10, 1915 13245	"	"			John R. Robinson et al.	1027	34		Affidavit for Rd. Confirmation
13245 Nov 10, 1915 13245	"	"			Michaelis Tux Corp.	1027	137	3.073	Dev. also R/W for express
13245 Nov 10, 1915 13245	"	"			Michaelis Tux Corp.	1027	140		Same type.
13245 Nov 10, 1915 13245	"	"			Michaelis Tux Corp.	1027	212		Dedicated Rd. R/W Petition
13245 Nov 10, 1915 13245	"	"			Michaelis Tux Corp.	1027	214		Dedicated Rd. R/W Petition
13245 Nov 10, 1915 13245	"	"			Michaelis Tux Corp.	1027	21		Dedicated Rd. R/W Petition
13245 Nov 18, 1915 74937	"	"			John R. Cooley, et al.	1027	534		John Cooley St. Confirmation
14933 Dec 9, 1915 15648	"	"			Margie W. Varner et al.	1028	403		Affidavit for Public Rd.
15648 Dec 9, 1915 15648	"	"			Jim Hill, Jr. et al.	1028	406		Dedicated Rd. R/W Petition
15648 Dec 17, 1915 15648	"	"			Marguerite J. Cantrell et al.	1029	12		Dedicated Rd. R/W Petition Confirmation
17320 Dec 17, 1915 17320	"	"			Marguerite J. Cantrell et al.	1029	13		Affidavit for Public Rd. Confirmation
18578 Jan 7, 1916 18578	"	"			Pease R. Callahan et al.	1029	408		Affidavit for Public Rd.
18578 Jan 16, 1916 18578	"	"			East Highlands Co.	1030	343		off Way Easement + Right

INDIRECT or GRANTEE Index to Deeds — Greenville County, S. C.

REG. U. S. PAT. OFFICE *Chas. McCall* County Indexes Since 1888 An Identifying Trade Mark

 Open at Proper Tab according to First Letter or Letters of Name and refer to Buff Sub-Index sheet for page reference.

COTT FAMILY NAME INDEX No. 75 © 1949
MADE BY THE COTT INDEX COMPANY, COLUMBUS, OHIO
SOLD BY WALKER, EVANS & COGSWELL CO., CHARLESTON, S.C.

(C)

FILE NUMBER DATE OF RECORD	GRANTEES FAMILY NAMES	GIVEN NAMES ABCDEFGHIJ	GIVEN NAMES JKLMNOPQ	GIVEN NAMES RSTUVWXYZ	GRANTORS	BOOK	PAGE	No. of Acres	BRIEF DESCRIPTION, LOCATION, ETC. (Not Warranted)
18077 Jan. 16, 1976	Greenville	County			James Vance Priett ^{etal.}	1030	345		Confirmation Affidavit for Public Rd.
18076 Jan. 16, 1976	"	"			James A. Scott, Jr. ^{etal.}	1030	346		Dedicated Rd. R/w Petition
18370 Jan. 20, 1976	"	"			Isid S. Deroggo ^{etal.}	1030	423		Confirmation Affidavit for Public Rd.
18370 Jan 20, 1976	"	"			Isid S. Deroggo ^{etal.}	1030	424		Dedicated Rd. R/w Petition
18371 Jan. 20, 1976	"	"			Samuel Bradshaw ^{etal.}	1030	425		+ Dedicated Rd. R/w Petition Affidavit for Public Rd Confirmation
18080 Jan 20, 1976	"	"			Wesley S. Newton	1030	510		20 ft. driveway Newton Cir. +
19071 Jan. 28, 1976	"	"			Don R. Meador, ^{etal.}	1030	819		Dedicated Rd. R/w Petition
19071 Jan. 28, 1976	"	"			Don R. Meador, ^{etal.}	1030	820		Confirmation Affidavit for Public Rd.
20527 Feb. 12, 1976	"	"			Clarence A. Henson, ^{etal.}	1031	574		Right of Way Agree.
20640 Feb. 13, 1976	"	"			Dennis W. Bridwell, ^{etal.}	1031	636		Dedicated Rd. R/w Petition
20715 Feb. 17, 1976	"	"			Alice H. Jaemes, ^{etal.}	1031	729		Dedicated Rd. R/w Petition
22056 Mar. 2, 1976	"	"			Country Club, ^{inc.} Carolina Springs Golf +	1032	373		Carolina Exp. near St. Ann Rd. + St. Carolina Way Phase
22337 Mar. 4, 1976	"	"			W. L. Burma, ^{etal.}	1032	573		Confirmation Affidavit for public road
26451 Apr. 14, 1976	"	"			Bernjamin S. Williams ^{etal.}	1034	738		Right of way Petition
26712 Apr. 16, 1976	"	"			Eddie Hughes Nordin	1034	517		Affidavit for Public Rd.
26722 Apr. 16, 1976	"	"			Eddie Hughes Nordin	1034	518		Dedicated Rd. R/w Petition

INDIRECT or GRANTEE Index to Deeds — Greenville County, S. C.

(C)

REG. U. S. PAT. OFFICE *Chambers* County Indexes Since 1888
An Identifying Trade MarkOpen at Proper Tab according to First Letter or Letters of
Name and refer to Buff Sub-Index sheet for page reference.COTT FAMILY NAME INDEX No. 75 © 1949
MADE BY THE COTT INDEX COMPANY, COLUMBUS, OHIO
SOLD BY WALKER, EVANS & COGSWELL CO., CHARLESTON, S.C.

FILE NUMBER DATE OF RECORD	GRANTEES FAMILY NAMES	GIVEN NAMES ABCDEFGHIJ	GIVEN NAMES KLMNO	GIVEN NAMES PQRSTUWXYZ	GRANTORS	BOOK	PAGE	No. of Acres	BRIEF DESCRIPTION, LOCATION, ETC. (Not Warranted)
26813 Apr. 19, 1976	Greenville	County			David George et al.	1034	924		Dedicated Rd. R/W Petition Confirmation
26812 Apr. 19, 1976	"	"			David George, et al.	1034	925		Affidavit for Public Rd
26811 Apr. 19, 1976	"	"			Queen M. Robertson et al.	1034	926		Right of Way Petition
26814 Apr. 19, 1976	"	"			Myrtle W. Rumison et al.	1034	927		Dedicated Road R/W Petition
26814 Apr. 19, 1976	"	"			Ernest M. Wynn et al.	1034	928		Dedicated Rd. R/W Petition
26814 Apr. 19, 1976	"	"			W. J. Adcock, et al.	1034	929		Dedicated Rd. R/W Petition Confirmation
26815 Apr. 19, 1976	"	"			Harold C. Dimmons et al.	1034	930		Affidavit for Public Rd. Confirmation
26815 Apr. 19, 1976	"	"			Ethel Rogers, et al.	1034	931		Affidavit for Public Rd. Confirmation
26816 Apr. 19, 1976	"	"			Charles Bivins et al.	1034	932		Affidavit for Public Rd
26817 Apr. 19, 1976	"	"			Margel Lee Roberts et al.	1034	933		Dedicated Rd. R/W Petition
26817 Apr. 19, 1976	"	"			Louise Bryant	1034	934		Dedicated Rd. R/W Petition Confirmation
26818 Apr. 19, 1976	"	"			Jos Anna Wood et al.	1034	935		Affidavit for Public Rd
26826 Apr. 19, 1976	"	"			Charles Bivins et al.	1034	936		Dedicated Rd. R/W Petition Confirmation
26852 Apr. 19, 1976	"	"			Mountain Lake Colonies Inc., et al.	1034	937		Affidavit for Public Rd.
26853 Apr. 19, 1976	"	"			Mountain Lake Colonies Inc., et al.	1034	938		Dedicated Rd. R/W Petition Petition
27218 Apr. 22, 1976	"	"			J. A. Messer, et al.	1035	150		Dedicated Rd. R/W

INDIRECT or GRANTEE Index to Deeds - Greenville County, S. C.

REG. U. S. PAT. OFFICE *Chas. McCall* County Indexes Since 1888 An Identifying Trade Mark

 Open at Proper Tab according to First Letter or Letters of Name and refer to Buff Sub-Index sheet for page reference.

COTT FAMILY NAME INDEX No. 75 © 1941
MADE BY THE COTT INDEX COMPANY, COLUMBUS, OHIO
SOLD BY WALKER, EVANS & LOGSWELL CO., CHARLESTON, S.C.

6
(D)

FILE NUMBER DATE OF RECORD	GRANTEES FAMILY NAMES	GIVEN NAMES ABCDEFGH	GIVEN NAMES IJKLMNO	GIVEN NAMES PQRSTUVWXYZ	GRANTORS	BOOK	PAGE	No. of Acres	BRIEF DESCRIPTION, LOCATION, ETC. (Not Warranted)
27217 Apr. 22, 1976	Greenville County				J. A. Messner, et al.	1035	151		Confirmation Affidavit for Public Rd
27580 Apr. 27, 1976	"	"			George H. Davison	1035	372		Right of Way Petition
27580 Apr. 27, 1976	"	"			George H. Davison	1035	373		Right of Way Petition
27858 Apr. 29, 1976	"	"			James Mackey, et al.	1035	498		Confirmation Affidavit for Public Rd
27858 Apr. 29, 1976	"	"			James M. Mitchell, et al.	1035	499		Petition Dedicated Rd. R/W
28435 May 5, 1976	"	"			Mr. & Mrs. Walter D. James, et al.	1035	807		Petition Dedicated Road Right of Way
28435 May 5, 1976	"	"			Mr. & Mrs. Walter D. James, et al.	1035	808		Confirmation Affidavit for Public Road
28518 May 5, 1976	"	"			Raymond B. League, et al.	1035	811		Appraisal System Right of Way to 6-mile Petition
29735 May 8, 1976	"	"			John Davenport, et al.	1036	494		Dedicated Rd. R/W
29735 May 8, 1976	"	"			Wallace A. Mullinax, et al.	1036	496		Confirmation Affidavit for Public Rd.
30495 May 25, 1976	"	"			Windside Baptist Church (Mrs. Emma B. Hudson)	1036	824		South of Windside Mill at Int. of Old Curran Alley, W. E.
30491 May 25, 1976	"	"			Lucius B. Hudson, et al.	1036	925		Confirmation Affidavit for Public Rd.
30491 May 25, 1976	"	"			R. J. Raebstraw	1036	926		Petition Dedicated Rd. R/W
31412 May 25, 1976	"	"			D. J. Whaley, et al.	1036	927		Confirmation Affidavit for Public Rd
32195 Jun. 3, 1976	"	"			Walter W. Goldsmith, et al.	1037	414		Dedicated Rd. R/W Petition
Jun. 10, 1976	"	"			Frank S. Hawkins, Jr., et al.	1037	795		Dedicated Rd. R/W Petition

INDIRECT or GRANTEE Index to Deeds — Greenville County, S. C.

6
(D)

REG. U. S. PAT. OFFICE *Chas. M. Cotts* County Indexes Since 1888 An Identifying Trade Mark

Open at Proper Tab according to First Letter or Letters of Name and refer to Buff Sub-Index sheet for page reference.

COTT FAMILY NAME INDEX No. 75 © 1949
MADE BY THE COTT INDEX COMPANY, COLUMBUS, OHIO
SOLD BY WALKER, EVANS & COGSWELL CO., CHARLESTON, S.C.

FILE NUMBER DATE OF RECORD	GRANTEES FAMILY NAMES	GIVEN NAMES ABCDEFGHIJ	GIVEN NAMES JKLMNO	GIVEN NAMES PQRSTUVWXYZ	GRANTORS	BOOK	PAGE	No. of Acres	BRIEF DESCRIPTION, LOCATION, ETC. (Not Warranted)
32538 June 15, 1976	Greenville	County			Virginia Morris, et al	1038	48		Dedicated Road Petition Confirmation
32538 June 15, 1976	"	"			William M. Poe, et al	1038	49		Affidavit for Public Road Confirmation
32747 June 16, 1976	"	"			Pauline Holliday, et al	1038	132		Affidavit for Public Road Confirmation
32749 June 16, 1976	"	"			Ironie E. Holliday	1038	51		Dot Durdens Tr. Petition
33249 June 21, 1976	"	"			Rev. R. L. Simmons, et al	1038	263		Dedicated Road Right of Way Petition
33707 July 11, 1976	"	"			L. S. Hughes, et al Greenville County, et al	1039	421		Affidavit for Public Road Confirmation
1052 July 11, 1976	"	County, et al.			Caroline Simpson, et al	1039	801		Agreement
1500 July 11, 1976	"	County			Billy F. Carlton, et al	1040	854		Dedicated Rd. Petition
03602 August 1, 1976	"	"			Clarence W. Barbary, et al	1040	840		Petition + Easement
1000 Aug. 1, 1976	"	"			Janice Holcombe, et al	1040	839		Petition + Easement
1000 Aug. 1, 1976	"	"			Edward M. Burrows, et al	1040	841		Petition + Easement
1000 Aug. 1, 1976	"	"			Ralph A. Hulderson, et al	1040	842		Petition + Easement
1000 Aug. 1, 1976	"	"			Malvin McBeard, et al	1040	843		Petition + Easement
1000 Aug. 1, 1976	"	"			Charles R. Drummond, et al	1040	844		Petition + Easement
1000 Aug. 1, 1976	"	"			Lawrence A. Scarborough, et al	1040	845		Petition + Easement
1000 Aug. 1, 1976	"	"			Elizabeth R. Hughes, et al	1040	846		Petition + Easement

INDIRECT or GRANTEE Index to Deeds — Greenville County, S. C.

6
(8)

REG. U. S. PAT. OFFICE *Chas. McCalls* County Indexes Since 1888 An Identifying Trade Mark

Open at Proper Tab according to First Letter or Letters of Name and refer to Buff Sub-Index sheet for page reference.


COTT FAMILY NAME INDEX No. 75 © 1949
MADE BY THE COTT INDEX COMPANY, COLUMBUS, OHIO
SOLD BY WALKER, EVANS & COGSWELL CO., CHARLESTON, S.C.

FILE NUMBER DATE OF RECORD	GRANTEES FAMILY NAMES	GIVEN NAMES ABCDEFGHIJ	GIVEN NAMES KLMNO	GIVEN NAMES PQRSTUWXYZ	GRANTORS	BOOK	PAGE	No. of Acres	BRIEF DESCRIPTION, LOCATION, ETC. (Not Warranted)
31602 Aug 6, 1976	Greenville	County			Emily B. Putnam <i>et al.</i>	1040	847		Petition & Easement
31602 Aug 6, 1976	"	"			Charlie Jackson <i>et al.</i>	1040	848		Petition & Easement
31602 Aug 6, 1976	"	"			William R. Simmons <i>Sp.</i>	1040	849		Petition & Easement
31602 Aug 6, 1976	"	"			Marion H. Hart <i>et al.</i>	1040	850		Petition & Easement
31602 Aug 6, 1976	"	"			John R. Jones <i>et al.</i>	1040	851		Petition & Easement
31602 Aug 6, 1976	"	"			C. Sam Goyner <i>et al.</i>	1040	852		Petition & Easement
31602 Aug 6, 1976	"	"			Herman E. Cox	1040	853		Petition & Easement
31602 Aug 6, 1976	"	"			George O'Shields <i>et al.</i>	1040	854		Petition & Easement
31602 Aug 6, 1976	"	"			Holly Tree Plantation <i>et al.</i>	1040	855		Petition & Easement
31602 Aug 6, 1976	"	"			Mrs. Emilio A. Gonzalez <i>et al.</i>	1040	856		Petition & Easement
31602 Aug 6, 1976	"	"			Alice H. Dupree <i>et al.</i>	1040	857		Petition & Easement
31602 Aug 6, 1976	"	"			R. Edmund DeBue <i>Sp.</i>	1040	858		Petition & Easement
31602 Aug 6, 1976	"	"			Robert R. Bishop <i>et al.</i>	1040	859		Petition & Easement
4115 Aug 12, 1976	"	"			J. P. Hooper	1041	95		Wid. & Sonnets Exposed Rd
5550 Aug 27, 1976	"	"			John B. Barton <i>et al.</i>	1041	998		Dedicated Rd. R/W Petition
5550 Aug 27, 1976	"	"			Clyde Gambrell <i>et al.</i>	1041	999		Confirmation of Affidavit for Public Rd.

INDIRECT or GRANTEE Index to Deeds — Greenville County, S. C.

6
(8)

REG. U. S. PAT. OFFICE *Chas. McCott* County Indexes Since 1888
An Identifying Trade Mark


 Open at Proper Tab according to First Letter or Letters of Name and refer to Buff Sub-Index sheet for page reference.

COTT FAMILY NAME INDEX No. 75 © 1949
MADE BY THE COTT INDEX COMPANY, COLUMBUS, OHIO
SOLD BY WALKER, EVANS & COGSWELL CO., CHARLESTON, S.C.

FILE NUMBER DATE OF RECORD	GRANTEES FAMILY NAMES	GIVEN NAMES ABCDEFGH	GIVEN NAMES IJKLMNO	GIVEN NAMES PQRSTUVWXYZ	GRANTORS	BOOK	PAGE	No. of Acres	BRIEF DESCRIPTION, LOCATION, ETC. (Not Warranted)
5549 Aug. 21, 1976	Greenville	County			Walter W. Goldsmith ^{etal}	1042	1		Confirmation Affidavit for Public Rd
6291 Sept. 2, 1976	"	"			L. Berta Brintal ^{etal}	1042	383		Petition Dedicated Rd. R1W
6510 Sept. 7, 1976	"	"			Mason A. Goldsmith ^{etal}	1042	512		Right of way Easement
9099 Oct. 4, 1976	"	"			W. C. Jackson, ^{etal} Country Club, Inc.	1044	48		Right of way Petition "Country Club" Phase II
9947 Oct. 11, 1976	"	"			Carolina Spop. Golf &	1044	399		50 ft. strip Carolina Way
10445 Oct. 15, 1976	"	"			William Vaughn	1044	700		Petition
12174 Nov. 2, 1976	"	"			Willie Green	1045	561		Right of way Petition
12175 Nov. 2, 1976	"	"			William G. Wright ^{etal}	1045	563		Confirmation Affidavit for Public Rd.
12176 Nov. 2, 1976	"	"			Ronald G. Taylor ^{etal}	1045	563		Right of way Petition
12712 Nov. 8, 1976	"	"			Clay W. Spence ^{etal}	1045	805		Petition
12712 Nov. 8, 1976	"	"			Leoman A. Mosley ^{etal}	1045	806		Petition
12712 Nov. 8, 1976	"	"			Neroy W. Mello ^{etal}	1045	807		Petition
12712 Nov. 8, 1976	"	"			David J. Chambers ^{etal}	1045	808		Petition
13051 Nov. 12, 1976	"	"			David E. Brady, Jr.	1046	96		Petition
13681 Nov. 11, 1976	"	"			Hattie Mildred L. Smith	1046	324		Hospital System Right of way to Gille
13681 Nov. 11, 1976	"	"			Mary Louise J. Williams	1046	331		Hospital System Right of way to Gille

INDIRECT or GRANTEE Index to Deeds — Greenville County, S. C.

REG. U. S. PAT. OFFICE *Chas. McCull* County Indexes Since 1888
An Identifying Trade Mark

 Open at Proper Tab according to First Letter or Letters of Name and refer to Buff Sub-Index sheet for page reference.

COTT FAMILY NAME INDEX No. 75 © 1949
MADE BY THE COTT INDEX COMPANY, COLUMBUS, OHIO
SOLD BY WALKER, EVANS & COGSWELL CO., CHARLESTON, S.C.

6
(7)

FILE NUMBER DATE OF RECORD	GRANTEES FAMILY NAMES	GIVEN NAMES ABCDEFGHIJ	GIVEN NAMES JKLMNOPQ	GIVEN NAMES RSTUVWXYZ	GRANTORS	BOOK	PAGE	No. of Acres	BRIEF DESCRIPTION, LOCATION, ETC. (Not Warranted)
15381 Dec. 7, 1976	Greenville County				Paul Idwert, etal.	1047	416		Dedicated Rd. R/W Petition
15381 Dec. 7, 1976	"	"			Myrtle Mc Griffin etal	1047	417		Confirmation Affidavit for Public Rd.
16285 Dec. 16, 1976	"	"			Wilson James, etal	1047	977		Strip Jugalso Bluff
17394 Dec. 30, 1976	"	"			Carl Julian etal	1048	958		Petition
17955 Jan. 5, 1977	"	"			Charldean Real Est. Co.	1049	150	Corrective Deed	Lot Chapman Rd.
18055 Jan. 6, 1977	"	"			George T. Mc dead etal	1049	264		Petition
18572 Jan. 11, 1977	"	"			C. B. Moore, etal.	1049	551		Confirmation Affidavit for Public Rd.
21640 Jul. 16, 1977	"	"			Starke Adam	1051	139		Petition
21640 Jul. 16, 1977	"	"			Robert L. Smith	1051	140		Petition
22196 Feb. 22, 1977	"	"			Mr. & Mrs. Jerry Blackwell etal.	1051	291		Confirmation Affidavit for Public Rd.
22196 Feb. 22, 1977	"	"			Mr. & Mrs. Jerry Blackwell etal.	1051	300		Dedicated Rd. R/W Petition
22845 Mar. 1, 1977	"	"			John M. Ervin etal	1051	940		Confie Affidavit for Public Rd.
22845 Mar. 1, 1977	"	"			Ruth S. Ingham	1051	941		Petition
22845 Mar. 1, 1977	"	"			John M. Ervin etal.	1051	942		Dedicated Rd. R/W Petition
23013 Mar. 1, 1977	"	"			Evelyn Stratamaki etal.	1051	943		Dedicated Rd. R/W Petition Affidavit for Public Rd. Confie
Mar. 2, 1977	"	"			Mrs. Linda J. Daniel etal.	1051	996		Confie Affidavit for Public Rd.

INDIRECT or GRANTEE Index to Deeds — Greenville County, S. C.

(3)

REG. U. S. PAT. OFFICE *Chas McCott* County Indexes Since 1888 An Identifying Trade Mark

Open at Proper Tab according to First Letter or Letters of Name and refer to Buff Sub-Index sheet for page reference.

COTT FAMILY NAME INDEX No. 75 © 1949 MADE BY THE COTT INDEX COMPANY, COLUMBUS, OHIO SOLD BY WALKER, EVANS & COGSWELL CO., CHARLESTON, S.C.

FILE NUMBER DATE OF RECORD	GRANTEES FAMILY NAMES	GIVEN NAMES ABCDEFGHIJ	GIVEN NAMES JKLMNO	GIVEN NAMES PQRSTUVWXYZ	GRANTORS	BOOK	PAGE	No. of Acres	BRIEF DESCRIPTION, LOCATION, ETC. (Not Warranted)
23013 Mar. 2, 1911	Greenville County				Chairman of (Deacons) Joe R. Williams, et al	1051	997		Confir. Affidavit for Public Rd.
23013 Mar. 2, 1911	"	"	"	"	Houston D. Sumner	1051	999		Petition
23013 Mar. 2, 1911	"	"	"	"	Paul Hunt, et al Inc	1052	1		Right of Way Assignment
25724 Mar. 24, 1911	"	"	"	"	House of Fabric of S.C.	1053	551		Lease Agreement &
25725 Mar. 24, 1911	"	"	"	"	Jordan E. Mann	1053	548		Petition
27502 Apr. 14, 1911	"	"	"	"	L. J. Finley, Sr.	1054	638		Petition
28319 Apr. 21, 1977	"	"	"	"	Brooks R. Prince Inc, Co-Exec. + Co-Dev.	1055	136		Petition
28265 Apr. 21, 1977	"	"	"	"	Margaret B. Drammell (HKA Hunt Dev. Co. Inc.) et al	1055	107		Agreement
28395 Apr. 22, 1977	"	"	"	"	Hunt Development Co.	1055	133		2 Tracts Keith Dr. Confirmation
28413 Apr. 22, 1977	"	"	"	"	J. B. Burto, Dr. et al	1055	202		Affidavit for Public Road of Way Petition
28413 Apr. 22, 1977	"	"	"	"	J. B. Burto, Dr., et al	1055	203		Dedicated Road Right
28840 Apr. 26, 1977	"	"	"	"	Clarence R. Allen, M	1055	377		Dedicated Road R/W Petition Confirmation
28840 Apr. 26, 1977	"	"	"	"	Clarence R. Allen, et al	1055	378		Affidavit for Public Road
29225 Apr. 24, 1911	"	"	"	"	R. M. Hilliard	1055	576		Use of Property
29524 Apr. 21, 1911	"	"	"	"	Charles E. Collins et al	1055	640		Petitions
29954 May 5, 1911	"	"	"	"	Irwin H. Philpot, Sr.	1056	78		Petitions Dedicated Rd. R/W

INDIRECT or GRANTEE Index to Deeds — Greenville County, S. C.

REG. U. S. PAT. OFFICE *Chas McCott* County Indexes Since 1888
An Identifying Trade Mark

☞ Open at Proper Tab according to First Letter or Letters of Name and refer to Buff Sub-Index sheet for page reference.

COTT FAMILY NAME INDEX No. 75 © 1949
MADE BY THE COTT INDEX COMPANY, COLUMBUS, OHIO
SOLD BY WALKER, EVANS & COGSWELL CO., CHARLESTON, S.C.


(8)

FILE NUMBER	DATE OF RECORD	GRANTEES FAMILY NAMES	GIVEN NAMES ABCDEFGH	GIVEN NAMES IJKLMNO	GIVEN NAMES PQRSTUVWXYZ	GRANTORS	BOOK	PAGE	No. of Acres	BRIEF DESCRIPTION, LOCATION, ETC. (Not Warranted)	
	30665	Greenville County				Blackmon - Co. Tr., Edna Jane Byrum	etal	1056	509		Dedicated Rd. R/W Petition Confirmation
	31538					Frank Williams	etal	1056	943		Affidavit for Public Rd.
	31538					Virginia B. Mamm	etal	1056	946		Dedicated Rd. R/W Petition Confirmation
	31538					Violet Callaway	etal	1056	947		Affidavit for Public Rd.
	31538					Buford Lee Bridges	etal	1056	948		Dedicated Rd. R/W Petition Confirmation
	31538					Buford Lee Bridges	etal	1056	949		Affidavit for Public Rd.
	31538					J. R. Sorensen	etal	1056	750		Petition
	31538					Murray C. Harrison	etal	1056	751		Petition
	35184					James O. Brown	etal	1058	942		Dedicated Rd. R/W Confirmation
	35184					James O. Brown	etal	1058	943		Affidavit for Public Rd. Petition
	4206					Harold S. Chubb	etal	1062	97		Dedicated Road Right of way
	5403					Bi-Lo, Inc., a S.C. Corp	etal	1062	960		Assignment By Novation
	5693					Dennis Kemp	etal	1063	225		Dedicated Road Right of way Petition
	5693					John F. Callen	etal	1063	227		Dedicated Road R/W Petition Confirmation
	5693					John F. Callen	etal	1063	228		Affidavit for Public Road Confirmation
	5693					Leo Walk	etal	1063	229		Affidavit for Public Road

INDIRECT or GRANTEE Index to Deeds — Greenville County, S. C.

6
(4)

REG. U. S. PAT. OFFICE *Chas McClellan* County Indexes Since 1888 An Identifying Trade Mark

 Open at Proper Tab according to First Letter or Letters of Name and refer to Buff Sub-Index sheet for page reference.

COTT FAMILY NAME INDEX No. 75 © 1949
MADE BY THE COTT INDEX COMPANY, COLUMBUS, OHIO
SOLD BY WALKER, EVANS & COGSWELL CO., CHARLESTON, S.C.

FILE NUMBER DATE OF RECORD	GRANTEES FAMILY NAMES	GIVEN NAMES ABCDEFGHIJ	GIVEN NAMES KLMNO	GIVEN NAMES PQRSTUVWXYZ	GRANTORS	BOOK	PAGE	No. of Acres	BRIEF DESCRIPTION, LOCATION, ETC. (Not Warranted)
7645 Sept. 7, 1977	Greenville	County			Fred H. Grizzle, et al	1064	344		Right of Way
8891 Sept. 19, 1977	"	County			Paul D. Forester, et al	1065	92		Petition
8891 Sept. 19, 1977	"	County			L. L. Hyde	1065	94		Affidavit
8891 Sept. 19, 1977	"	County			Jim Harrison, et al	1065	93		Petition
9548 Sept. 23, 1977	"	County			Daniel Parnell, et al	1065	323		Petition
10389 Oct. 3, 1977	"	County			Frank W. Walsh, et al	1066	122		Petition
11043 Oct. 7, 1977	"	County			James R. Norman	1066	431		Petition
11043 Oct. 7, 1977	"	County			Furman South, et al	1066	432		Petition
11043 Oct. 7, 1977	"	County			James F. Hillispie, et al	1066	433		Petition
13418 Oct. 31, 1977	"	County			Jeanette F. Hood	1067	650		Dedicated Road Right of way Confirmation
13418 Oct. 31, 1977	"	County			James P. Copeland, et al	1067	651		Affidavit for Public Road
15013 Nov. 14, 1977	"	County			J. Walter Brasher	1168	388		Petition
14810 Nov. 14, 1977	"	County			Elizabeth Ward, et al	1068	413		Petition Dedicated Road Right of way
15453 Nov. 17, 1977	"	County			P. M. Witkin, et al	1168	639		Petition
15801 Nov. 21, 1977	"	"			W. H. Jarrard, Sr. et al	1068	833		Petition
15801 Nov. 21, 1977	"	"			Albert M. Springfield	1068	834		Right of way

INDIRECT or GRANTEE Index to Deeds — Greenville County, S. C.

REG. U. S. PAT. OFFICE *Chas McCott* County Indexes Since 1888
An Identifying Trade Mark

Open at Proper Tab according to First Letter or Letters of Name and refer to Buff Sub-Index sheet for page reference.

COTT FAMILY NAME INDEX No. 75 © 1949
MADE BY THE COTT INDEX COMPANY, COLUMBUS, OHIO
SOLD BY WALKER, EVANS & COGSWELL CO., CHARLESTON, S.C.


(H)

FILE NUMBER	DATE OF RECORD	GRANTEES FAMILY NAMES	GIVEN NAMES ABCDEFGHIJ	GIVEN NAMES JKLMNOPQ	GIVEN NAMES RSTUVWXYZ	GRANTORS	BOOK	PAGE	No. of Acres	BRIEF DESCRIPTION, LOCATION, ETC. (Not Warranted)
15801	Nov. 21, 1977	Greenville	County			W. N. Cleveland, et al	1068	835		Confirmation Affidavit for Public Road
15743	Nov. 21, 1977	"	"			M. William Basher, Jr.	1068	836		Petition Dedicated Road Right of Way
15743	Nov. 21, 1977	"	"			J. P. Dempsey, et al	1068	837		Confirmation Affidavit for Public Road
16526	Nov. 29, 1977	"	"			Burley M. Bonner	1069	321		Right of Way #492)
16592	Nov. 29, 1977	"	"			Lloyd D. Auten	1069	315		Strip Pelham Rd. (State Rd. #492)
16591	Nov. 29, 1977	"	"			America Inc. Lucas Industries North Charleston, Greenville S.C.	1069	316		Strip Pelham Rd. (State Rd. #492)
16590	Nov. 29, 1977	"	"			D.C. National Bank of	1069	317	0.17	Aca. Smith Rd.
16864	Dec. 1, 1977	"	"			Mayer O. Brookshire, et al	1069	494		Dedicated Road R/W Petition
16864	Dec. 1, 1977	"	"			C. O. Riddle, et al	1069	497		Confirmation Affidavit for Public Road
16956	Dec. 2, 1977	"	"			Betty Trammell, et al	1069	571		Petition
16956	Dec. 2, 1977	"	"			Burnell Starling, et al	1069	572		Petition
17057	Dec. 2, 1977	"	"			W. S. Mauldin, et al	1069	579		Petition
17893	Dec. 12, 1977	"	"			E. J. Daut, et al	1070	46		Load Confirmation Affidavit for Public
19386	Dec. 28, 1977	"	"			Albert Herge, et al	1070	886		Confirmation Affidavit for Public Rd.
19970	Jan. 4, 1978	"	"			Marie L. Peak, et al	1071	353		Dedicated Road R/W Petition
20623	Jan. 10, 1978	"	"			Allan C. Boos, et al	1071	687		Dedicated Road R/W Petition

INDIRECT or GRANTEE Index to Deeds — Greenville County, S. C.

(H) 6

REG. U. S. PAT. OFFICE *Clare McCorkle* County Indexes Since 1888 An Identifying Trade Mark

 Open at Proper Tab according to First Letter or Letters of Name and refer to Buff Sub-Index sheet for page reference.

COTT FAMILY NAME INDEX No. 75 © 1949
MADE BY THE COTT INDEX COMPANY, COLUMBUS, OHIO
SOLD BY WALKER, EVANS & COGSWELL CO., CHARLESTON, S.C.

FILE NUMBER DATE OF RECORD	GRANTEES FAMILY NAMES	GIVEN NAMES ABCDEFGHIJ	GIVEN NAMES JKLMNOPQ	GIVEN NAMES RSTUVWXYZ	GRANTORS	BOOK	PAGE	No. of Acres	BRIEF DESCRIPTION, LOCATION, ETC. (Not Warranted)
21805 Jan. 23, 1978	Greenville	County			<i>et al</i> Mr. & Mrs. Ray C. Martin	1072	459		Petition
22294 Jan. 27, 1978	"	"			H. J. Quinn	1072	743		Petition Confirmation
22226 Jan. 27, 1978	"	"			Doris B. Bramlett, <i>et al</i>	1072	757		Affidavit for Public Road Petition
22294 Jan. 27, 1978	"	"			Doris B. Bramlett, <i>et al</i>	1072	751		Dedicated Road Right of Way Confirmation
24056 Feb. 15, 1978	"	"			Floyd Henson, <i>et al</i>	1073	717		Affidavit for Public Rd.
24816 Feb. 22, 1978	"	"			Glaude Wright, <i>et al</i>	1074	85		Affidavit for Public Rd. Confirmation Petition
24816 Feb. 22, 1978	"	"			Glaude Wright, <i>et al</i>	1074	86		Dedicated Rd. Right-of-Way
25355 Feb. 28, 1978	"	"			D. H. Philpot, Dr. <i>et al</i>	1074	454		Right-of-Way Petition
25585 Mar. 2, 1978	"	"			D. L. Woods	1074	626		Water Easement Petition
26213 Mar. 8, 1978	"	"			Harry M ^c Call, <i>et al</i>	1074	993		Dedicated Rd. Right-of-Way Confirmation
26213 Mar. 8, 1978	"	"			Harry M ^c Call, <i>et al</i>	1074	994		Affidavit for Public Rd.
27620 Mar. 21, 1978	"	"			Ray W. Schandler, <i>et al</i>	1075	720		Dedicated Rd. Right-of-Way Petition
27620 Mar. 21, 1978	"	"			Reyer J. Johnson, <i>et al</i>	1075	721		Dedicated Rd. Right-of-Way Petition
29493 Apr. 6, 1978	"	"			A + B Properties, Inc.	1076	642		Birnam Ct. "Birnam Woods" Under Geale Dr. Laura Dr.)
30085 Apr. 13, 1978	"	"			Luther Murrell	1076	872		Drainage Easement (Crossing
30323 Apr. 13, 1978	"	"		<i>et al</i>	Christopher K. Turner, <i>et al</i>	1077	68		Petition (415-417 Sweet Glen Road)

INDIRECT or GRANTEE Index to Deeds — Greenville County, S. C.

REG. U. S. PAT. OFFICE *Chas McCott* County Indexes Since 1888
An Identifying Trade Mark

 Open at Proper Tab according to First Letter or Letters of Name and refer to Buff Sub-Index sheet for page reference.

COTT FAMILY NAME INDEX No. 75 © 1949
MADE BY THE COTT INDEX COMPANY, COLUMBUS, OHIO
SOLD BY WALKER, EVANS & COGSWELL CO., CHARLESTON, S.C.


(6)
I

FILE NUMBER DATE OF RECORD	GRANTEES FAMILY NAMES	GIVEN NAMES ABCDEFGH	GIVEN NAMES IJKLMNO	GIVEN NAMES PQRSTUVWXYZ	GRANTORS	BOOK	PAGE	No. of Acres	BRIEF DESCRIPTION, LOCATION, ETC. (Not Warranted)
30322 Apr. 13, 1978	Greenville	County			E. E. Hudson	1077	67		Petition 115 Merrulat Ave.
32099 Apr. 28, 1978	Greenville	County			Smith + Brooks, Inc., Trs.	1078	103		Also Easement William + Frennie Ste. "Coleman Ests" No 492
32694 May 3, 1978	"	"			Lucas Industries, Inc.	1078	421	59	Acc. R/W Pelham Rd (State Rd)
38260 June 20, 1978	"	"			The Fortis Corp.	1081	605		Right of way (Center Rd.)
38308 June 21, 1978	"	"			Woodrow Genter, et al	1081	688		Affidavit for Public Rd. Confirmation (Center Rd.)
38308 June 24, 1978	"	"			Woodrow Genter, et al	1081	689		Dedicated Road R/W Petition see deed Bk. 835 pg. 140
1146 July 12, 1978	"	"			Oxford Industries, Inc.	1083	14		Cancellation of Lease - for Orig. see deed Bk. 835 pg. 140
1147 July 12, 1978	"	"			Oxford Industries, Inc.	1083	17		Cancellation of Lease - for Orig.
2203 July 21, 1978	"	"			J. C. Cox	1083	614		Strip Ashley Ct. "Ashley Acres"
2205 July 21, 1978	"	"			Max M. Rice	1083	602		Strip Chestnut Mountain Rd.
2202 July 21, 1978	"	"			John C. Barnes, et al	1083	605		Strip Chestnut Mountain Rd.
2204 July 21, 1978	"	"			Merrill C. Wilson, et al	1083	608		Strip Chestnut Mountain Rd.
3278 July 31, 1978	"	" et al			Co. et al American Hardware Supply	1084	246		Lease Agreement Also parcel 2
3221 July 31, 1978	"	"			Co. American Hardware Supply	1084	244		Parcel 1 = 1.84 Acs. S. Buntly Rd.
12838 Oct. 25, 1978	"	"			Samuel E. Campbell, et al	1090	550		Petition Ct. "Peterswood"
13605 Oct. 31, 1978	"	"			Alvin E. Smith, Trustee	1091	4		Lot Peterswood Dr. + Peterswood

INDIRECT or GRANTEE Index to Deeds — Greenville County, S. C.

(6)

REG. U. S. PAT. OFFICE *Chas McCott* County Indexes Since 1888 An Identifying Trade Mark

 Open at Proper Tab according to First Letter or Letters of Name and refer to Buff Sub-Index sheet for page reference.

COTT FAMILY NAME INDEX No. 75 © 1949
MADE BY THE COTT INDEX COMPANY, COLUMBUS, OHIO
SOLD BY WALKER, EVANS & COGSWELL CO., CHARLESTON, S.C.

FILE NUMBER DATE OF RECORD	GRANTEES FAMILY NAMES	GIVEN NAMES ABCDEFGHIJ	GIVEN NAMES JKLMNO	GIVEN NAMES PQRSTUVWXYZ	GRANTORS	BOOK	PAGE	No. of Acres	BRIEF DESCRIPTION, LOCATION, ETC. (Not Warranted)
14547 Nov. 9, 1978	Greenville			et al County	Emery Industries, et al	1091	587		Agreement First Amendment to Lease
14843 Nov. 13, 1978	"	"	"		Elizabeth S. Carper, et al	1091	823		Petition
15307 Nov. 16, 1978	"	"	"		Ray R. Ray, et al	1092	170		Dedicated Road Right of Way Petition
16614 Nov. 29, 1978	"	"	"		Witt Music Co.	1092	758		Petition
18535 Dec. 19, 1978	"	"	"		James E. Moore, Jr.	1093	998		Right-of-Way Dedication
18535 Dec. 19, 1978	"	"	"		Billy Barbrey	1093	999		Right-of-Way Dedication
18535 Dec. 19, 1978	"	"	"		Donald James	1094	44		Right-of-Way Dedication
18535 Dec. 19, 1978	"	"	"		Marie Smith	1094	45		Right-of-Way Dedication
20085 Jan. 8, 1979	"	"	S.C.		Greenville County Museum	1094	920		Commission Pet. North Hudson St. + Ashbury A Statement of Consent
22044 Jan. 26, 1979	"	"	"		Harold W. Jew, et al	1096	78		Affidavit, Right of way Dedication Statement of Consent & Petition
22043 Jan. 26, 1979	"	"	"		Elizabeth Ward, et al	1096	81		Affidavit, Right of way Dedication
26071 Mar. 13, 1979	"	"	S.C.		Walker Properties, a Gen. Pts	1098	254		Drip Schoolhouse Rd.
26764 Mar. 19, 1979	"	"	"		Lester Worley, et al	1098	642		Consent to Rd. Bluff Street
27073 Mar. 22, 1979	"	"	"		James G. Fossell, et al	1099	72		Right-of-way Dedication, Pine
27641 Mar. 27, 1979	"	"	"		Ray Steton, et al	1099	357		Consent or R/W dedication
27812 Mar. 28, 1979	"	"	"		Jerry Steele	1099	438		Right-of-way

INDIRECT or GRANTEE Index to Deeds — Greenville County, S. C.

(J)

KEYS PRINTING CO., GREENVILLE, S. C.

Open at Proper Tab according to First Letter or Letters of Name and refer to Buff Sub-Index sheet for page reference.

FILE NUMBER DATE OF RECORD	GRANTEES FAMILY NAMES	GIVEN NAMES ABCDEFGH	GIVEN NAMES IJKLMNO	GIVEN NAMES PQRSTUVWXYZ	GRANTORS	BOOK	PAGE	No. of Acres	BRIEF DESCRIPTION, LOCATION, ETC. (Not Warranted)
28573 Apr. 3, 1979	Greenville	County, S.C.			Herman B. Guttino	1099	788		shut. Lot Camp Rd.
28574 Apr. 3, 1979	"	" "			William H. Guttino	1099	789		shut. Lot Camp Rd.
28575 Apr. 3, 1979	"	" "			Peter Frank Guttino	1099	790		shut. Lot Camp Rd.
28876 Apr. 5, 1979	"	" "			S. W. Eppley, et al	1099	928		Affidavit
28876 Apr. 5, 1979	"	" "			Orise Grain Hawkins	1099	927		Statement of Consent
29397 Apr. 10, 1979	"	" "			J. W. Garrison, et al	1100	257		Affidavit
29397 Apr. 12, 1979	"	" "			A. M. Hughes, Jr. et al	1100	258		Consent
30160 Apr. 12, 1979	"	" "			Jeremie Bagwell, et al	1100	692		Right of Way
30201 Apr. 17, 1979	"	" "			Mr. & Mrs. Elliot Thraill et al	1100	697		Petition
30219 Apr. 18, 1979	"	" "			J. E. Griffin	1100	784		Petition
31713 May 1, 1979	"	" "			Mabel Burns Davis	1101	609		Release
32930 May 11, 1979	"	" "			H. L. Rosemond, et al	1102	311		Right-of-Way Dedication
33116 May 14, 1979	"	" "			John Henry McDaniel, et al Jr.	1102	313		Affidavit
33116 May 14, 1979	"	" "			Maudie H. Davenport	1102	444		R/W Petition
38388 May 14, 1979	"	" "			Maudie H. Davenport	1102	445		Release Agreement Wilson Rd.
June 26, 1979	"	" "			Louise D. Hollifield, et al	1105	513		Right-of-Way Dedication Rd.

INDIRECT or GRANTEE Index to Deeds — Greenville County, S. C.

(5)

KEYS PRINTING CO., GREENVILLE, S. C.

Open at Proper Tab according to First Letter or Letters of Name and refer to Buff Sub-Index sheet for page reference.

FILE NUMBER DATE OF RECORD	GRANTEES FAMILY NAMES	GIVEN NAMES ABCDEFGHIJ	GIVEN NAMES JKLMNOPQ	GIVEN NAMES RSTUVWXYZ	GRANTORS	BOOK	PAGE	No. of Acres	BRIEF DESCRIPTION, LOCATION, ETC. (Not Warranted)
38707 June 28, 1979	Greenville	County			Perry Galank Co.	1105	646		Manor" Lot Jones Mill Rd. "Galank 142pg. 579 & Bl. 230 pg. 400)
1549 July 13, 1979	"	"			Southern Bell Tel. & Tel.	1106	695		Release of right of way & deed Bl.
2729 July 25, 1979	"	"			James H. Hunt, et al Inc.	1107	779		Easement dedication
4412 Aug 6, 1979	"	"			Piedmont Natural Gas Co.	1108	714		Right-of-Way Agreement
8143 Sept 6, 1979	"	"			Adessa Smith, et al	1110	946		Road Petition (Smith Circle)
8187 Sept 7, 1979	(Indexed in Error see pg 36)				Louise Johnson	1110	963		Lot 1 Melrose Ave.
8746 Sept 12, 1979	Greenville	County			Jack H. Dillard, et al	1111	281		Petition
8689 Sept 12, 1979	"	"			Kenneth R. Dill, et al	1111	293		Petition
9544 Sept 19, 1979	"	"			Emerson Kelly et al	1111	890		Petition
9543 Sept 19, 1979	"	"			Harold Williams, et al	1111	891		Petition
9542 Sept 19, 1979	"	"			Earlene Berry, et al	1111	872		Affidavit
10551 Sept 27, 1979	"	"			Countess-Wright Corp.	1112	315	22.39	Aff. Fairview Tp. Ac. RTW on Nash St + MS Carter
11729 Oct 8, 1979	"	"			Carey Eppes, et al	1113	212		Affidavit
11712 Oct 8, 1979	"	"			D.T. Huffman, et al	1113	319		Petition
15429 Nov 6, 1979	"	"			Perry Smith, et al	Re-Record 1115	98		Deed Bb 1110-946 Petition (Smith Circle) For orig. see
16085 Nov 13, 1979	"	"			State of South Carolina	1115	425		pt. lot Broad & Falls St

INDIRECT or GRANTEE Index to Deeds — Greenville County, S. C.

(K)

KEYS PRINTING CO., GREENVILLE, S. C.

Open at Proper Tab according to First Letter or Letters of Name and refer to Buff Sub-Index sheet for page reference.

FILE NUMBER	GRANTEES FAMILY NAMES	GIVEN NAMES ABCDEFGH	GIVEN NAMES IJKLMNO	GIVEN NAMES PQRSTUVWXYZ	GRANTORS	BOOK	PAGE	No. of Acres	BRIEF DESCRIPTION, LOCATION, ETC. (Not Warranted)
DATE OF RECORD									
16546 Nov. 15, 1979	Greenville	County			George E. Smith, et al	1115	746		(Bates Road) Statement of Consent & affidavit
16863 Nov. 19, 1979	"	"			Allied Products Corp.	1115	874		3 Parcels
17215 Nov. 21, 1979	"	"			Larry H. Cooke, et al	1116	160		Road Petition (Cooks Rd)
19014 Dec. 10, 1979	"	"			H. H. Dower, et al	1117	125		Road designation - Unnamed Road
20479 Dec. 27, 1979	"	"			Peter Pang, et al	1118	32		Easement Dedication
20586 Dec. 27, 1979	"	"			Testube Corporation	1117	978	2.12	Ac. Buncombe Rd.
20585 Dec. 27, 1979	"	"			Swiss-Tex, Incorporated et al	1117	980	20.424	Hwy. 86 Ac. R/W Piedmont-Berria Rd.
23464 Jan. 30, 1980	"	"			Armin Plastics, S.G. Inc	1119	765		Lease Agreement
23462 Jan. 30, 1980	"	"			Armin Plastics, S.G. Inc The Buy Bros. et al	1119	764		Parcel Worley Rd. also easement
25275 Feb. 21, 1980	"	"			Hospel Baptist Church Co. Inc.	1120	931		Petition "Laurel Hills" 50 ft. Street "Laurel Court"
26561 Mar. 5, 1980	"	"			J. S. Rogers Engineering	1121	645		
27957 Mar. 20, 1980	"	"			Ferguson Enterprises, Inc.	1122	448		Tract Woodruff Rd (SC Hwy 146)
28210 Mar. 24, 1980	"	"			J. A. Sammons, et al	1122	735		Easement Dedication
29767 Apr. 8, 1980	"	"			Andrew Dobczyk	1123	620		Lot Grandview Drive
30758 Apr. 19, 1980	"	"			Sun Oil Co. of Penn.	1124	257		Storm Water Ventention Agree.
30674 Apr. 17, 1980	"	"			H. K. Development Corp.	1124	80	7.08	acres U.S. Hwy. 25

INDIRECT or GRANTEE Index to Deeds — Greenville County, S. C.

6

(K)


KEYS PRINTING CO., GREENVILLE, S. C.

Open at Proper Tab according to First Letter or Letters of Name and refer to Buff Sub-Index sheet for page reference.

FILE NUMBER DATE OF RECORD	GRANTEES FAMILY NAMES	GIVEN NAMES ABCDEFGH	GIVEN NAMES IJKLMNO	GIVEN NAMES PQRSTUVWXYZ	GRANTORS	BOOK	PAGE	No. of Acres	BRIEF DESCRIPTION, LOCATION, ETC. (Not Warranted)
30996 Apr. 21, 1980	Greenville	County			Juanita S. Mackey	1124	401		Easement Dedication
31927 Apr. 30, 1980	"	"			John B. Cheson	1124	896		Storm water retention Agreement
32158 May 2, 1980	"	"			Community Bank	1125	109		Storm water retention Agreement
33950 May 23, 1980	"	"			Gate Petroleum Co.	1126	276		Storm water retention Agree. Fairview Sp.
34165 May 27, 1980	"	"			Hart Graphics, Inc.	1126	375		Parcel Hwy 14 (Hwy 276)
1572 July 18, 1980	"	"			Henry Armstrong, et al	1129	520		County Maintenance, Ebenezer Rd.
1572 July 18, 1980	"	"			James E. Durham	1129	520		County Maintenance, Ebenezer Rd.
1572 July 18, 1980	"	"			Harold Medlin, et al	1129	522		County Maintenance, Ebenezer Rd.
1848 July 18, 1980	"	"			W. J. Stone, et al a.n.g. Corp.	1129	523		County Maintenance, Ebenezer Rd.
3085 July 21, 1980	"	"			Union Carbide Corp. et al	1129	602		Agreement
3150 Aug 1, 1980	"	"			Diller Creek Development Co. Products	1130	317		Parcel, Jonesville Rd.
3596 Aug 4, 1980	"	"			Moore's A Division of Evon	1130	441		Storm water retention Agreement
3589 Aug 7, 1980	"	"			Harmon C. Carroll	1130	616		Petition, Short Branch Rd.
4350 Aug 7, 1980	"	"			Doratha Garrett Page	1130	623		Petition, Homestead Rd.
5565 Aug 13, 1980	"	"			John B. Suddeth, et al	1131	165		Easement Dedication
Aug 25, 1980	"	"			Liberty Life Insurance Co.	1131	914		Storm water retention Agreement

INDIRECT or GRANTEE Index to Deeds — Greenville County, S. C.

KEYS PRINTING CO., GREENVILLE, S. C.


 Open at Proper Tab according to First Letter or Letters of Name and refer to Buff Sub-Index sheet for page reference.

(L)

FILE NUMBER DATE OF RECORD	GRANTEES FAMILY NAMES	GIVEN NAMES ABCDEFGH	GIVEN NAMES IJKLMNO	GIVEN NAMES PQRSTUVWXYZ	GRANTORS	BOOK	PAGE	No. of Acres	BRIEF DESCRIPTION, LOCATION, ETC. (Not Warranted)
6363 Aug. 29, 1980	Greenville	County			Elizabeth C. Livingston	1132	311		Sec. I Strip, Shoals Rd. "Cherry Hill"
7519 Sept. 4, 1980	"	"			H. Roddey Miller	1132	824		Storm Water Detention Agreement
7519 Sept 8, 1980	"	"			Donald E. Franklin	1132	828		Storm Water Detention Agreement
9813 Sep 29, 1980	"	"			Church of the Good Shepherd et al	1134	482		(Brookwood Dr. Green) Easement Dedication & Release
9813 Sep 29, 1980	"	"			Julian H. Stokes	1134	484		(Brookwood Dr. Green) Release & Easement Dedication
12066 Oct. 17, 1980	"	"			M. V. Anthony et al	1135	763		Right of Way (Abercrombie Road)
13593 Oct 30, 1980	"	"			J. M. Long et al	1136	469		Statement of Consent & Affidavit
15109 Nov. 17, 1980	"	"			Bi-Lo Inc.	1137	419		Storm, Water, Detention Agree.
15190 Nov. 17, 1980	"	"			Barto Hendricks, Jr.	1137	367		French Woods Rd.
15558 Nov. 20, 1980	"	"			Lakeview Area Co. Inc. Commission	1137	603		Road N/A Lakeview Rd & Cody Lane Blackberry Valley Rd.
15697 Nov. 21, 1980	"	"			Greater Greenville Sanitation Sanitation Commission	1137	712	194.88	Area Blackberry Valley Landfill Valley Landfill
19028 Dec. 31, 1980	"	"			The Greater Greenville	1139	977	3.2	Area, Blackberry Valley Rd. Blackberry
19580 Jan 6, 1981	"	"			Agnes Messer et al PTs.	1140	319		Right of way Dedication (Morgan Rd.)
20879 Jan 20, 1981	"	"			Gilder Creek Dev. Co. A Gen. Atty in fact for Althea F. Pate	1141	214		Parcel Bruce Farm Circle
22051 Feb. 3, 1981	"	"			Wallace F. Pate et al	1142	132		Storm Water Detention Agree
22049 Feb 3, 1981	"	"			Storage, Inc.	1142	126		Storm Water Detention Agree

INDIRECT or GRANTEE Index to Deeds — Greenville County, S. C.

(L)

KEYS PRINTING CO., GREENVILLE, S. C.

Open at Proper Tab according to First Letter or Letters of Name and refer to Buff Sub-Index sheet for page reference.

FILE NUMBER DATE OF RECORD	GRANTEES FAMILY NAMES	GIVEN NAMES ABCDEFGH	GIVEN NAMES IJKLMNO	GIVEN NAMES PQRSTUWXYZ	GRANTORS	BOOK	PAGE	No. of Acres	BRIEF DESCRIPTION, LOCATION, ETC. (Not Warranted)
22050 Feb. 3, 1981	Greenville	County			J. E. Irvine Co.	1142	129		Supplemental agreement
22638 Feb. 10, 1981	"	"			Leonard Mullinax et al	1142	543		Affidavit (Paris Drive)
22638 Feb. 10, 1981	"	"			R. F. Lyon, et al	1142	544		Right of way Dedication (Paris Drive)
23676 Feb. 20, 1981	"	"			Modern Warehouse, Inc.	1143	120		Subordination of Liens and Claims
23676 Feb. 20, 1981	"	"			Modern Warehouse, Inc.	1143	123		Subordination of Liens and Claims
26132 Mar. 19, 1981	"	"			John D. Cheros	1144	674		Storm Water Detention Agreement
26641 Mar. 24, 1981	"	"			Inc. Northeast Church of Christ	1144	931		Storm Water Detention Agreement
28374 Apr. 9, 1981	"	"			et al Samuel L. Benson	1145	981		Right of way Petition (Benson Rd.) & Cannon Rd.
28646 Apr. 13, 1981	"	"			W. A. Parnell, et al	1146	117		Quit Claim Deed - Mt. Banks Rd.
28647 Apr. 13, 1981	"	"			Banks + Cannon, Inc.	1146	118		Mt. Banks Rd + Cannon Rd
28925 Apr. 15, 1981	"	"			M. W. Ellis, et al	1146	354		Right of way Dedication (Pondusca Dr)
29569 Apr. 21, 1981	"	"			Beauford Wood, et al	1146	720		Consent - Hammond Court
29580 Apr. 22, 1981	"	"			W. H. Alford	1146	730		Sec. II Tract West Deer Isl. Holiday Hills
29686 Apr. 22, 1981	"	"			Thelma C. Simmons, et al	1146	768		Hqts. Sec. D. Lot 30 Washington Loop, Washington
31133 May 7, 1981	"	"			H. R. Butler	1147	652		Storm Water Detention Agreement
31159 May 7, 1981	"	"			Farma, Inc. East Greenville County	1147	640		Tr. + Tracy Tract "Woodford" R/W easement, Bramlett Rd, Carolyn Ct, Marnie

INDIRECT or GRANTEE Index to Deeds — Greenville County, S. C.

KEYS PRINTING CO., GREENVILLE, S. C.

Open at Proper Tab according to First Letter or Letters of Name and refer to Buff Sub-Index sheet for page reference.

(M)

FILE NUMBER DATE OF RECORD	GRANTEES FAMILY NAMES	GIVEN NAMES ABCDEFGH	GIVEN NAMES IJKLMNO	GIVEN NAMES PQRSTUVWXYZ	GRANTORS	BOOK	PAGE	No. of Acres	BRIEF DESCRIPTION, LOCATION, ETC. (Not Warranted)
31158 May 7, 1981	Greenville	County			East Greenville County Farms	1147	639		R/W Woodforest
31190 May 8, 1981	"	"			Eva B. Weisz	1147	737		Storm Water Retention Agreement (Farm Creek)
31583 May 12, 1981	"	"			Donald J. McKimney et al	1147	908		Easement Dedication (Bruce)
34498 June 12, 1981	"	"			Modern Warehouse, Inc.	1149	914		Subordination of Liens & Claims
80 July 1, 1981	"	"			Bonnie Christopher	1151	15		Easement
81 July 1, 1981	"	"			William O. Bradford et al	1151	17		Easement
817 July 9, 1981	"	"			L. H. Tankersley et al	1151	455		Creek Cir. Bates Sp. Strip Fox Creek Court + Fox
1193 July 14, 1981	"	"			Gen Pts. et al Gilder Creek Dev. Co. a	1151	682		Parcel = "Gilder Creek Dr."
2988 July 31, 1981	"	"			Auca Corporation	1152	811		(See Deed Bk. 1009 pg. 279) Third Amended Lease Agreement
2876 July 31, 1981	"	"			Industries, Inc. Keystone Consolidated	1152	820		Storm Water Retention Agreement
2875 July 31, 1981	"	"			Industries, Inc. Keystone Consolidated	1152	860		Storm Water Retention Agreement
4500 Aug 19, 1981	"	"			Stewart Square Partnership	1153	794		Storm Water Retention Agreement
6933 Sept 16, 1981	"	"			Nazarene First Church of the	1155	192		Storm Water Retention Agreement
10279 Oct 23, 1981	"	"			City of Greenville	1157	254		Agree. for orig. accord Bk. 915 pg. 605 Release from Agreement int. in 100.62
10600 Oct 28, 1981	"	"			et al Vernice Thompson	1157	445		Right of Way Dedication & Affidavit
10633 Oct 29, 1981	"	"			Liberty Life Insurance Co.	1157	464		Storm Water Retention Agreement

INDIRECT or GRANTEE Index to Deeds — Greenville County, S. C.

(M)

KEYS PRINTING CO., GREENVILLE, S. C.



Open at Proper Tab according to First Letter or Letters of Name and refer to Buff Sub-Index sheet for page reference.

FILE NUMBER DATE OF RECORD	GRANTEES FAMILY NAMES	GIVEN NAMES ABCDEFGH	GIVEN NAMES IJKLMNO	GIVEN NAMES PQRSTUVWXYZ	GRANTORS	BOOK	PAGE	No. of Acres	BRIEF DESCRIPTION, LOCATION, ETC. (Not Warranted)
10950 Nov. 2, 1981	Greenville	County			BMA Realty, Inc.	1157	656		Storm Water Retention Agreement
12312 Nov. 18, 1981	"	"			Dorothy D. Miller, et al	1158	539		East Jacob Drive Road Petition & Right of Way
12562 Nov. 23, 1981	"	"			Ida M. Hester	1158	642		Easement Dedication
13753 Dec. 11, 1981	"	"			Bank of Brer	1159	340		Storm Water Retention Agree.
17066 Jan. 29, 1982	"	"			Charles L. Satterfield	1161	642		Lot "Satterfield Place"
17415 Feb. 3, 1982	"	"			Clyde Will Jr. et al	1161	969		Right-of-Way Dedication
17415 Feb. 3, 1982	"	"			Cecil L. Duffie, et al	1161	970		Right-of-Way Dedication
17415 Feb. 3, 1982	"	"			C. L. Duffie, et al	1161	971		Right-of-Way Dedication
17415 Feb. 3, 1982	"	"			William C. Jones	1161	972		Right-of-Way Dedication
17415 Feb. 3, 1982	"	"			Glenn C. Lillian, et al	1161	973		Right-of-Way Dedication
17415 Feb. 3, 1982	"	"			James Clyde Will, et al	1161	974		Affidavit
17573 Feb. 5, 1982	"	"			Mount Pleasant Realty Co.	1162	101		Storm Water Retention Agreement
18249 Feb. 15, 1982	"	"			Southern Bank & Trust	1162	461		Storm Water Retention Agreement
18274 Feb. 15, 1982	"	"			Earl Lewers	1162	464		Hill Lane Right-of-Way Dedication
18274 Feb. 15, 1982	"	"			Joel N. Brockman Jr. et al	1162	465		Hill Lane Right-of-Way Dedication
18274 Feb. 15, 1982	"	"			Elford D. Harris et al	1162	466		Hill Lane Right-of-Way Dedication

INDIRECT or GRANTEE Index to Deeds — Greenville County, S. C.

(N)

KEYS PRINTING CO., GREENVILLE, S. C.


Open at Proper Tab according to First Letter or Letters of Name and refer to Buff Sub-Index sheet for page reference.

FILE NUMBER DATE OF RECORD	GRANTEES FAMILY NAMES	GIVEN NAMES ABCDEFGH	GIVEN NAMES IJKLMNO	GIVEN NAMES PQRSTUVWXYZ	GRANTORS	BOOK	PAGE	No. of Acres	BRIEF DESCRIPTION, LOCATION, ETC. (Not Warranted)
18274 Feb. 15, 1982	Greenville	County			Julius Hill, et al	1162	467		Hill Lane Right-of-Way Dedication
18274 Feb. 15, 1982	"	"			John Charles Lewers, et al	1162	468		Hill Lane Right-of-Way Dedication
19606 Mar 3, 1982	"	"			Fabri - Kal Corporation	1163	318		Storm water Retention Agreement
21908 Mar 31, 1982	"	"			Lakeview Acres Co. Inc. N.C.N.B Real Estate Fund	1164	735		at Cody Lane
22681 Apr. 9, 1982	"	"			N.C.N.B as Trustee for	1165	165		Storm water Retention Agreement
24176 Apr 30, 1982	"	"			Southside Baptist Church	1166	208		Storm water Retention Agreement
25867 May 21, 1982	"	"			Alvin E. Smith, et al	1167	228		Springs "Cleveland Tr. Road - Deer Stalk Rd. Cherokee
2322 July 29, 1982	"	"			Bi-Lo Shopping Center	1170	935		Storm water Retention Agreement
2322 July 29, 1982	"	"			J. C. Vaughn	1170	938		Storm water Retention Agreement
3412 Aug 10, 1982	"	"			J. D. Sullivan, et al	1171	833		Right of way
3715 Aug 13, 1982	"	"			Herman Krieger	1172	172		Lot
4558 Aug 24, 1982	"	"			Bi-Lo Inc.	1172	663		Storm water Retention Agreement
4559 Aug 24, 1982	"	"			RKK Development Co. Inc.	1172	666		Storm water Retention Agreement
04720 Aug 26, 1982	"	"			Harold L. Hammell	1172	765		Release
4720 Aug 26, 1982	"	"			Joe R. ^{husb} McWhorter, et al	1172	767		Release
4720 Aug 26, 1982	"	"			Brenda B. McCombe	1172	769		Release

INDIRECT or GRANTEE Index to Deeds — Greenville County, S. C.

(N)

KEYS PRINTING CO., GREENVILLE, S. C.

 Open at Proper Tab according to First Letter or Letters of Name and refer to Buff Sub-Index sheet for page reference.

FILE NUMBER DATE OF RECORD	GRANTEES FAMILY NAMES	GIVEN NAMES ABCDEFGHIJ	GIVEN NAMES JKLMNO	GIVEN NAMES PQRSTUVWXYZ	GRANTORS	BOOK	PAGE	No. of Acres	BRIEF DESCRIPTION, LOCATION, ETC. (Not Warranted)
4720 Aug 26, 1982	Greenville	County			Martin Ray Moody ^{etal}	1172	771		Release
4720 Aug 26, 1982	"	"			James D. Perry ^{etal}	1172	773		Release
4720 Aug 26, 1982	"	"			Marshall L. Richardson ^{etal}	1172	775		Release
4720 Aug 26, 1982	"	"			Peggy Ann Pearson ^{Robinson}	1172	777		Release
4720 Aug 26, 1982	"	"			Ruby D. Roach	1172	779		Release
4720 Aug 26, 1982	"	"			Bernice McCombe Duncan	1172	781		Release
4720 Aug 26, 1982	"	"			Terry L. Helms ^{etal}	1172	783		Release
4720 Aug 26, 1982	"	"			Billy L. Herman ^{etal}	1172	785		Release
4720 Aug 26, 1982	"	"			Alma P. Harrison	1172	787		Release
4719 Aug 26, 1982	"	"			James D. Perry	1172	789		Hold Harmless Agreement
4719 Aug 26, 1982	"	"			Bernice McCombe Duncan	1172	792		Hold Harmless Agreement
4719 Aug 26, 1982	"	"			Harold L. Hammett ^{etal}	1172	795		Hold Harmless Agreement
4719 Aug 26, 1982	"	"			Sandra Sue DeKinger	1172	798		Hold Harmless Agreement
4719 Aug 26, 1982	"	"			Jarvis A. Peck ^{etal}	1172	801		Hold Harmless Agreement
4719 Aug 26, 1982	"	"			Sharon Denise Harris ^{Clayton}	1172	804		Hold Harmless Agreement
4719 Aug 26, 1982	"	"			Jessie Lee J. Cobb	1172	807		Hold Harmless Agreement

INDIRECT or GRANTEE Index to Deeds — Greenville County, S. C.

(0)

KEYS PRINTING CO., GREENVILLE, S. C.


Open at Proper Tab according to First Letter or Letters of Name and refer to Buff Sub-Index sheet for page reference.

FILE NUMBER DATE OF RECORD	GRANTEES FAMILY NAMES	GIVEN NAMES ABCDEFGH	GIVEN NAMES IJKLMNO	GIVEN NAMES PQRSTUVWXYZ	GRANTORS	BOOK	PAGE	No. of Acres	BRIEF DESCRIPTION, LOCATION, ETC. (Not Warranted)
4719 Aug 26, 1982	Greenville	County			Hubert L. Hatley	1172	810		Hold Harmless Agreement
4719 Aug 26, 1982	"	"			Joseph Ray Hibdon ^{etal}	1172	813		Hold Harmless Agreement
4719 Aug 26, 1982	"	"			Robert L. Owens ^{etal}	1172	816		Hold Harmless Agreement
4719 Aug 26, 1982	"	"			Howard E. Moody ^{etal}	1172	819		Hold Harmless Agreement
4719 Aug 26, 1982	"	"			Rufus E. Norton ^{etal}	1172	822		Hold Harmless Agreement
4719 Aug 26, 1982	"	"			Joe Robert McWhorter ^{etal}	1172	825		Hold Harmless Agreement
4719 Aug 26, 1982	"	"			Brenda B. McCombs ^{etal}	1172	828		Hold Harmless Agreement
4719 Aug 26, 1982	"	"			Marshall L. Richardson ^{etal}	1172	831		Hold Harmless Agreement
4719 Aug 26, 1982	"	"			Peggy Ann Pearson ^{Robinson}	1172	834		Hold Harmless Agreement
4719 Aug 26, 1982	"	"			Ruby D. Roach	1172	837		Hold Harmless Agreement
4719 Aug 26, 1982	"	"			Martin Ray Moody ^{etal}	1172	840		Hold Harmless Agreement
4719 Aug 26, 1982	"	"			Stanley W. Henson ^{etal}	1172	843		Hold Harmless Agreement
4719 Aug 26, 1982	"	"			Leroy L. Helms ^{etal}	1172	846		Hold Harmless Agreement
4719 Aug 26, 1982	"	"			Alma P. Harrison	1172	849		Hold Harmless Agreement
7190 Aug 26, 1982	"	"			Billy L. Herman	1172	852		Hold Harmless Agreement
Sept. 23, 1982	"	"			Philip D. Soderquist ^{etal}	1174	387		No. Forestbrook Parcel 6. Wilson Rd. & Junado

INDIRECT or GRANTEE Index to Deeds — Greenville County, S. C.

(0)

KEYS PRINTING CO., GREENVILLE, S. C.

 Open at Proper Tab according to First Letter or Letters of Name and refer to Buff Sub-Index sheet for page reference.

FILE NUMBER DATE OF RECORD	GRANTEES FAMILY NAMES	GIVEN NAMES ABCDEFGH	GIVEN NAMES IJKLMNO	GIVEN NAMES PQRSTUVWXYZ	GRANTORS	BOOK	PAGE	No. of Acres	BRIEF DESCRIPTION, LOCATION, ETC. (Not Warranted)
8080 Oct. 1, 1982	Greenville	County			Burger King Corporation	1175	4		Storm Water Detention Agreement
9472 Oct. 19, 1982	"	"			Sunbelt Properties, Inc.	1175	911		Storm water Detention Agreement
11890 Nov. 16, 1982	"	"			^{Hospital} St. Francis Community	1177	369		Storm water Detention Agreement
12425 Nov. 22, 1982	"	"			^{et al} Dewey Bramlett	1177	662		Maintenance, Laurel Drive Statement of Consent to County
13041 Nov. 30, 1982	"	"			James D. Bradley ^{et al}	1178	164		Right-of-Way Dedication
13041 Nov. 30, 1982	"	"			James E. Wheeler ^{et al}	1178	165		Consent to County Maintenance
13041 Nov. 30, 1982	"	"			James E. Wheeler ^{et al}	1178	166		20 yr. Affidavit (Miller Road)
13041 Nov. 30, 1982	"	"			James E. Wheeler ^{et al}	1178	167		Right-of-Way Dedication
13041 Nov. 30, 1982	"	"			James H. Miller ^{et al}	1178	168		Right-of-Way Dedication
13041 Nov. 30, 1982	"	"			James H. Miller ^{et al}	1178	169		Consent to County Maintenance Affidavit (Hick Lane)
16165 Jan. 3, 1983	"	"			Fred M. Thompson	1180	189		Consent to County Maintenance &
16765 Jan. 10, 1983	"	"			Josephine Davis	1180	640		Easement
16766 Jan. 10, 1983	"	"			Veola Fisher	1180	643		Easement
17171 Jan. 13, 1983	"	"			H. E. McCauley ^{et al}	1180	811		Affidavit & Consent (Langston Road)
17312 Jan. 14, 1983	"	"			^{et al} B. F. Smith	1180	909		Easement
20194 Feb. 15, 1983	"	"			M. Ray Bracken	1182	593		Storm Water Detention Agreement

INDIRECT or GRANTEE Index to Deeds — Greenville County, S. C.

KEYS PRINTING CO., GREENVILLE, S. C.


Open at Proper Tab according to First Letter or Letters of Name and refer to Buff Sub-Index sheet for page reference.

FILE NUMBER DATE OF RECORD	GRANTEES FAMILY NAMES	GIVEN NAMES ABCDEFGH	GIVEN NAMES IJKLMNO	GIVEN NAMES PQRSTUVWXYZ	GRANTORS	BOOK	PAGE	No. of Acres	BRIEF DESCRIPTION, LOCATION, ETC. (Not Warranted)
21682 Mar. 2, 1983	Greenville	County			Bakery East King's Hawaiian	1183	550		Agreement Storm Water Detention
22227 Mar. 7, 1983	"	"			L. H. Tankersley	1183	883		Easement
22225 Mar. 7, 1983	"	"			William Paul Lyda	1183	876		Agreement Drainage Pipe Replacement
24865 Mar. 31, 1983	"	"			Michael D. Garfield	1185	463		Storm water Detention Agreement
25969 Apr. 7, 1983	"	"			Bi-Lo, Inc.	1186	15		Storm Water Detention Agreement
25998 Apr. 8, 1983	"	"			Gus P. Stathos	1186	138		Storm Water Detention Agreement
26152 April 11, 1983	"	"			Sherman E. Newman ^{etal}	1186	216		Easement Dedication
26152 April 11, 1983	"	"			Richard C. Nugent	1186	214		Easement Dedication
27614 Apr. 22, 1983	"	"			Carolina Rentals, Inc.	1186	905		Agreement Storm Water Detention
27846 Apr. 25, 1983	"	"			Lein E. Hotz ^{etal}	1187	72		Easement Dedication
28100 Apr. 27, 1983	"	"			Hugh Michael Drake	1187	158		Rabon Rd. Rabon Valley Acres
29461 May 9, 1983	"	"			Dees of Ware Place, Inc.	1187	899		Rd. (Dedicated Road) Parcel Broken Arrow Dr. + Augusta
32699 June 3, 1983	"	"			Paul S. McCauley ^{etal}	1189	699		Affidavit for Drammell Dr.
32470 June 7, 1983	"	"			John A. Hudson, et al	1189	848		Affidavit for Drake Rd
32969 June 7, 1983	"	"			Dennis Dentt et al	1189	847		Drainage Assistance Agreement
33566 June 13, 1983	"	"			by Agent Arter. N. S. A., Inc.	1190	903		Storm Water Detention Agreement

INDIRECT or GRANTEE Index to Deeds — Greenville County, S. C.

(P)

KEYS PRINTING CO., GREENVILLE, S. C.

 Open at Proper Tab according to First Letter or Letters of Name and refer to Buff Sub-Index sheet for page reference.

FILE NUMBER DATE OF RECORD	GRANTEES FAMILY NAMES	GIVEN NAMES ABCDEFGH	GIVEN NAMES IJKLMNO	GIVEN NAMES PQRSTUVWXYZ	GRANTORS	BOOK	PAGE	No. of Acres	BRIEF DESCRIPTION, LOCATION, ETC. (Not Warranted)
34018 June 15, 1983	Greenville	County			^{Douglas Inc.} Ryan's Family Steak	1190	318		Storm Water Detention Agreement
34978 June 23, 1983	"	"			Herman Krieger	1191	22		Lot
2036 July 19, 1983	"	"			^{Inc.} The Litchfield Co. of S.C.	1192	605		Storm water Detention Agreement
2037 July 19, 1983	"	"			Mrs Winnie's of S.C., Inc.	1192	649		Storm water detention Agreement Road
4008 Aug 3, 1983	"	"			Jimmy H. Jones, et al	1193	769		Right-of-Way Dedication Hudson
4526 Aug 8, 1983	"	"			Brown H. Capps, et al	1193	956		Affidavit (Redding Road)
16394 Nov 21, 1983	"	" etc			^{Inc} Daneymede Inc	1200	888		Drainage & Utility Easements Agreement to Relocate Dedicated
24832 Feb 13, 1984	"	"			^{Inc} William B. Alford	1206	181		ad. Kimble Dr. Agreement
27890 Mar 12, 1984	"	"			Harold Allen	1207	894		Drainage Assistance Agreement
27890 Mar 12, 1984	"	"			^{et al} Mark N. Curgen	1207	895		Drainage Assistance Agreement
27890 Mar 12, 1984	"	"			Elizabeth Robinson	1207	953		Drainage Assistance agreement
27890 Mar 12, 1984	"	"			Willie Belcher	1207	954		Drainage Assistance Also, Easement
28241 Mar 14, 1984	"	"			Stephen L. Whitten	1208	94		Road, Knob Creek Court
28694 Mar 19, 1984	"	"			^{et al} Robert J. Mims Jr.	1208	444		Drainage Assistance Agreement
28694 Mar 19, 1984	"	"			^{et al} Eugene W. Ivey	1208	445		Drainage Assistance Agreement
30265 Mar 30, 1984	"	"			Charles E. Mamm et al	1209	513		Drainage Assistance Agreement

INDIRECT or GRANTEE Index to Deeds — Greenville County, S. C.


 Open at Proper Tab according to First Letter or Letters of Name and refer to Buff Sub-Index sheet for page reference.

FILE NUMBER DATE OF RECORD	GRANTEES FAMILY NAMES	GIVEN NAMES ABCDEFGH	GIVEN NAMES IJKLMNO	GIVEN NAMES PQRSTUVWXYZ	GRANTORS	BOOK	PAGE	No. of Acres	BRIEF DESCRIPTION, LOCATION, ETC. (Not Warranted)
30265 Mar 3, 1984	Greenville	County			Charles E. Mann Jr	1209	513		Drainage Assistance Agreement
32128 Apr 16, 1984	"	"			Marilyn Baker	1210	296		Drainage Assistance Agreement
32128 Apr 16, 1984	"	"			S. Louis Condon	1210	297		Drainage Assistance Agreement
32400 Apr 17, 1984	"	"	etal		Margaret M. Plymley	1210	647		Drainage Assistance Agreement
32541 Apr 18, 1984	"	"			Piedmont Industries Inc	1210	699		Waiver + Disclaimer
32627 Apr 19, 1984	"	"	etal		Joseph B. Maxwell	1210	863		Drainage Assistance Agreement
32627 Apr 19, 1984	"	"	etal		Samuel O. Bagwell	1210	864		Drainage Assistance Agreement
33331 Apr 25, 1984	"	"	etal		Ralph M. Balt	1210	970		Drainage Assistance Agreement
34628 May 4, 1984	"	"	etal		Larry Sierra	1211	891		Drainage Assistance Agreement
34628 May 4, 1984	"	"	etal		Milton G. Shockley Jr	1211	892		Drainage Assistance Agreement
35099 May 8, 1984	"	"	etal		Thomas Grossano	1212	97		Drainage Assistance Agreement
35980 May 15, 1984	"	"	etal		George John Reineck	1212	650		Drainage Assistance Agreement
35980 May 15, 1984	"	"	etal		William C. Callaghan	1212	651		Drainage Assistance Agreement
35980 May 15, 1984	"	"	etal		Carl R. Shackster	1212	652		Drainage Assistance Agreement
36109 May 16, 1984	"	"	etal		Larry Keith Argood	1212	740		Drainage Assistance Agreement
36110 May 16, 1984	"	"	etal		Larry M. Arwood	1212	741		Drainage Assistance Agreement

INDIRECT or GRANTEE Index to Deeds — Greenville County, S. C.

Open at Proper Tab according to First Letter or Letters of Name and refer to Buff Sub-Index sheet for page reference.

FILE NUMBER DATE OF RECORD	GRANTEES FAMILY NAMES	GIVEN NAMES ABCDEFGHIJ	GIVEN NAMES KLMNO	GIVEN NAMES PQRSTUVWXYZ	GRANTORS	BOOK	PAGE	No. of Acres	BRIEF DESCRIPTION, LOCATION, ETC. (Not Warranted)
37363 May 28, 1984	Greenville	County	etal		John H. Sharnton ^{etal}	1213	433		Drainage Assistance Agreement
37363 May 28, 1984	"	"	etal		Eddie Alphin ^{etal}	1213	434		Drainage Assistance Agreement
37363 May 28, 1984	"	"	etal		Eddie Alphin ^{etal}	1213	435		Drainage Assistance Agreement
37480 May 29, 1984	"	"	etal		W. H. Alford ^{etal}	1213	639		Drainage Assistance Agreement
38133 June 1, 1984	"	"	etal		Ken C. Stewart ^{etal}	1214	188		Drainage Assistance Agreement
38481 June 5, 1984	"	"	etal		Jesse P. Jamison ^{etal}	1214	359		Drainage Assistance Agreement
354 July 3, 1984	"	"	etal		J. Budin Bieku ^{etal}	1216	279		Drainage Assistance Agreement
3814 July 9, 1984	"	"	etal		Bobby Lee Cox ^{etal}	1216	569		Drainage Assistance Agreement
1918 July 18, 1984	"	"	etal		Lawrence J. Fisher ^{etal}	1217	357		Drainage Assistance Agreement
1918 July 18, 1984	"	"	etal		Arvin E. Smith ^{etal}	1217	358		Drainage Assistance Agreement
2639 July 19, 1984	"	"	etal		Marion D. Strang ^{etal}	1217	414		Drainage Assistance Agreement
2658 July 25, 1984	"	"	etal		John H. Jarvis ^{etal}	1217	877		Drainage Assistance Agreement
3815 Aug 1, 1984	"	"	etal		James W. Wall ^{etal}	1218	400		Drainage Assistance Agreement
3516 Aug 1, 1984	"	"	etal		Charles J. Gannon ^{etal}	1218	404		Drainage Assistance Agreement
3849 Aug 3, 1984	"	"	etal		Raymond C. Blasel ^{etal}	1218	673		Drainage Assistance Agreement
3849 Aug 3, 1984	"	"	etal		Jonis J. Thomas ^{etal}	1218	674		Drainage Assistance Agreement

INDIRECT or GRANTEE Index to Deeds — Greenville County, S. C.

()
 Open at Proper Tab according to First Letter or Letters of Name and refer to Buff Sub-Index sheet for page reference.
 ()

FILE NUMBER DATE OF RECORD	GRANTEES FAMILY NAMES	GIVEN NAMES ABCDEFGHIJ	GIVEN NAMES JKLMNO	GIVEN NAMES PQRSTUVWXYZ	GRANTORS	BOOK	PAGE	No. of Acres	BRIEF DESCRIPTION, LOCATION, ETC. (Not Warranted)
4262 Aug 8, 1984	Greenville	County			Reina Johnson ^{etal}	1218	971		Drainage Assistance Agreement
4262 Aug 8, 1984	"	"			William D. Foster ^{etal} (Mrs C. H.)	1218	972		Drainage Assistance Agreement
4262 Aug 8, 1984	"	"			Grace J. Ingram	1218	973		Drainage Assistance Agreement
4262 Aug 8, 1984	"	"			Arthur Rudolph Ahles ^{etal}	1218	974		Drainage Assistance Agreement
4504 Aug 10, 1984	"	"			L. H. Tankersley	1219	133		Drainage Assistance Agreement
5124 Aug 22, 1984	"	"			Ernest M. Bryson	1219	936		Drainage Assistance Agreement
5124 Aug 22, 1984	"	"			St. Francis Community ^{Hospital}	1219	937		Drainage Assistance Agreement
5124 Aug 22, 1984	"	"			St. Francis Community ^{Hospital}	1219	938		Drainage Assistance Agreement
5124 Aug 22, 1984	"	"			James R. Albert ^{etal}	1219	939		Drainage Assistance Agreement
6342 Aug 22, 1984	"	"			Fred L. Wood ^{etal}	1219	940		Drainage Assistance Agreement
6342 Aug 28, 1984	"	"			Frank Hawkins ^{etal}	1220	347		Drainage Assistance Agreement
71843 Aug 28, 1984	"	"			J. V. Bishop	1220	348		Drainage Assistance Agreement
7843 Sept 10, 1984	"	"			Mary B. Harwell	1221	417		Drainage Assistance Agreement
7843 Sept 10, 1984	"	"			Lucille Grizzle	1221	418		Drainage Assistance Agreement
7843 Sept 10, 1984	"	"			Sarahy L. C. Curry	1221	419		Drainage Assistance Agreement
7843 Sept 10, 1984	"	"			Calvin L. Smith	1221	420		Drainage Assistance Agreement

INDIRECT or GRANTEE Index to Deeds — Greenville County, S. C.

Open at Proper Tab according to First Letter or Letters of Name and refer to Buff Sub-Index sheet for page reference.

FILE NUMBER DATE OF RECORD	GRANTEES FAMILY NAMES	GIVEN NAMES ABCDEFGH	GIVEN NAMES IJKLMNO	GIVEN NAMES PQRSTUVWXYZ	GRANTORS	BOOK	PAGE	No. of Acres	BRIEF DESCRIPTION, LOCATION, ETC. (Not Warranted)
7843 Sept 10, 1984	Greenville	County			J. P. Stevens & Co. Inc.	1221	421		Drainage Assistance Agreement
7843 Sept 10, 1984	"	"			Ray E. Keith	1221	422		Drainage Assistance Agreement
7843 Sept 10, 1984	"	"			Virginia D. Rodgers	1221	423		Drainage Assistance Agreement
7843 Sept 10, 1984	"	"			Michael L. Campbell ^{etal}	1221	424		Drainage Assistance Agreement
7843 Sept 10, 1984	"	"			J. H. Grizzle ^{etal}	1221	425		Drainage Assistance Agreement
7843 Sept 10, 1984	"	"			Haskell E. Jumbly ^{etal}	1221	426		Drainage Assistance Agreement
7843 Sept 10, 1984	"	"			David E. Frady ^{etal}	1221	428		Drainage Assistance Agreement
7843 Sept 10, 1984	"	"			Thomas A. Reid ^{etal}	1221	429		Drainage Assistance Agreement
7843 Sept 10, 1984	"	"			Keith R. Bowers ^{etal}	1221	430		Drainage Assistance Agreement
8631 Sept 12, 1984	"	"			Norma J. Mejilligan ^{etal}	1221	565		Drainage Assistance Agreement
8428 Sept 17, 1984	"	"			James W. Mahon ^{etal}	1221	854		Drainage Assistance Agreement
8428 Sept 17, 1984	"	"			William A. King ^{etal}	1221	855		Drainage Assistance Agreement
8428 Sept 17, 1984	"	"			Brenda J. Hawkins ^{etal}	1221	862		Drainage Assistance Agreement
8620 Sept 18, 1984	"	"			Clauvette C. Cureton ^{etal}	1222	122		Rosemond Dr. (3/4 Barton St.) Right of Way Dedication of Rd.
8620 Sept 18, 1984	"	"			Henry Makins ^{etal}	1222	123		Rosemond Dr. (3/4 Barton St.) Right of Way Dedication of Rd.
8620 Sept 18, 1984	"	"			Noah J. Rosemond ^{etal}	1222	124		Rosemond Dr. (3/4 Barton St.) Right of Way Dedication of Rd.

INDIRECT or GRANTEE Index to Deeds — Greenville County, S. C.

Open at Proper Tab according to First Letter or Letters of Name and refer to Buff Sub-Index sheet for page reference.


FILE NUMBER DATE OF RECORD	GRANTEES FAMILY NAMES	GIVEN NAMES ABCDEFGH	GIVEN NAMES IJKLMNO	GIVEN NAMES PQRSTUVWXYZ	GRANTORS	BOOK	PAGE	No. of Acres	BRIEF DESCRIPTION, LOCATION, ETC. (Not Warranted)
9369 Sept 25 1984	Greenville	County			The Broadstone Corp. Inc.	1222	605		866 pg 321 Assignment for lease see Deed Bk Deed Bk 866 pg 321
9370 Sept 25 1984	"	"			Durham University	1222	610		Assignment, for Memorandum See Agreement, In Deed Bk 869 pg 329
9371 Sept 25 1984	"	etc			Broadstone Corp. Inc.	1222	614		Assignment, Assumption + Release
9368 Sept 25 1984	"	"			Durham University	1222	632	36.87	Ac. Church St
10090 Oct 2 1984	"	"			T. Beauford Narr ^{etal}	1223	237		Drainage Assistance Agreement
10090 Oct 2 1984	"	"			Thomas S. Zeimetz ^{etal}	1223	238		Drainage Assistance Agreement
10090 Oct 2 1984	"	"			James C. Hearner ^{etal}	1223	239		Drainage Assistance Agreement
10090 Oct 2 1984	"	"			T. M. Buck ^{etal}	1223	240		Drainage Assistance Agreement
10090 Oct 2 1984	"	"			Jack N. Eddy ^{etal}	1223	241		Drainage Assistance Agreement
10150 Oct 2 1984	"	"			William A. Rush ^{etal}	1223	242		Drainage Assistance Agreement
10150 Oct 2 1984	"	"			William G. Burns	1223	253		Drainage Assistance Agreement
11026 Oct 2 1984	"	"			Emma M. Barnett ^{etal}	1223	254		Drainage Assistance Agreement Ed to Oak Hill Church Rd.
11101 Oct 11 1984	"	"			Charles L. Langston	1223	945		Affidavit Name Change from Langston
11101 Oct 11 1984	"	"			Nancy Jett	1223	962		Right of way dedication for S. Street 4. Street
11101 Oct 11 1984	"	"			B. N. Roddy Jr. ^{etal}	1223	963		Acknowledgement + Consent for
11101 Oct 11 1984	"	"			Carroll W. Pitman ^{etal}	1223	964		Right of way Dedication of S. Street

INDIRECT or GRANTEE Index to Deeds — Greenville County, S. C.

Open at Proper Tab according to First Letter or Letters of Name and refer to Buff Sub-Index sheet for page reference.

FILE NUMBER DATE OF RECORD	GRANTEES FAMILY NAMES	GIVEN NAMES ABCDEFGHIJ	GIVEN NAMES JKLMNOPQ	GIVEN NAMES RSTUVWXYZ	GRANTORS	BOOK	PAGE	No. of Acres	BRIEF DESCRIPTION, LOCATION, ETC. (Not Warranted)
11101 Oct 11, 1984	Greenville	County			<i>Expt</i> Paul Bryant	1223	965		3. Street Right of way Dedication for
11101 Oct 11, 1984	"	"			<i>etal</i> Allen Bryant	1223	966		3. Street Right of way Dedication for
11101 Oct 11, 1984	"	"			Nancy L. Leonard	1223	967		Affidavit for 3. Street
11101 Oct 11, 1984	"	"			Nancy L. Leonard	1223	968		Maintenance for 3. Street Statement of Consent to County
11555 Oct 17, 1984	"	"			<i>etal</i> D. Brenda Maddox	1224	313		Drainage Assistance Agreement
11555 Oct 17, 1984	"	"			<i>etal</i> Minnie L. Smith	1224	314		Drainage Assistance Agreement
12276 Oct 23, 1984	"	"		<i>etal</i>	—	1224	687		Cancellation of Lease
13191 Oct 31, 1984	"	"			<i>Mrs.</i> June L. Dean	1225	331		Drainage Assistance Agreement
13191 Oct 31, 1984	"	"			James T. Scott	1225	332		Drainage Assistance Agreement
13191 Oct 31, 1984	"	"			<i>etal</i> Carl Beach	1225	333		Drainage Assistance Agreement
13191 Oct 31, 1984	"	"			<i>etal</i> G. E. Pickens	1225	334		Drainage Assistance Agreement
13191 Oct 31, 1984	"	"			John Douglas	1225	335		Drainage Assistance Agreement
13191 Oct 31, 1984	"	"			Ralph L. King Jr.	1225	336		Drainage Assistance Agreement
15601 Nov 21, 1984	"	"			U.S. Finishing	1227	37		Drainage Assistance Agreement
15601 Nov 21, 1984	"	"			U.S. Finishing	1227	38		Drainage Assistance Agreement
16973 Dec 5, 1984	"	"			<i>Expt.</i> Shirley T. Smith	1227	948		Whitman Dr. (D-286) Right of way Dedication

INDIRECT or GRANTEE Index to Deeds — Greenville County, S. C.


 Open at Proper Tab according to First Letter or Letters of Name and refer to Buff Sub-Index sheet for page reference.


FILE NUMBER DATE OF RECORD	GRANTEES FAMILY NAMES	GIVEN NAMES ABCDEFGHIJ	GIVEN NAMES JKLMNO	GIVEN NAMES PQRSTUVWXYZ	GRANTORS	BOOK	PAGE	No. of Acres	BRIEF DESCRIPTION, LOCATION, ETC. (Not Warranted)
17112 Dec. 6, 1984	Greenville	County			Mary C. Werner	1228	77		Drainage Assistance Agreement
17112 Dec 6, 1984	"	"			J. Edward Meijner Inc.	1228	78		Drainage Assistance Agreement
17596 Dec 6, 1984	"	"			Carolyn Warehouses	1228	76		Whitmill Cir (W-236) Widening Right of way Medication
18580 Dec 20, 1984	"	"			Johnny P. Skull	1229	346		Drainage Assistance Agreement
18580 Dec 20, 1984	"	"			Robert H. Johnson etal	1229	347		Drainage Assistance Agreement
18580 Dec 20, 1984	"	"			Charles R. Purkin	1229	348		Drainage Assistance Agreement
18580 Dec 20, 1984	"	"			David R. Henderson	1229	349		Drainage Assistance Agreement
19320 Dec 28, 1984	"	"			Patricia A. Haworth etc	1229	982		Drainage Assistance Agreement
19321 Dec 28, 1984	"	"			Maria R. Gulsmith Inc	1229	983		Drainage Assistance Agreement (#29)
20507 Jan 10, 1985	"	"			Sobhan Co Properties as to the NCR Real Estate Fund	1230	737		Lot E. North + N. Church St
22338 Jan 29, 1985	"	"			North Carolina Nat'l Bank	1231	897		Drainage Assistance Agreement
23448 Feb 8, 1985	"	"			Michael W. Heatherly etc	1232	582		Drainage Assistance Agreement
25319 Feb 28, 1985	"	"			Leila J. Judas	1233	866		Revised Dedication of Arledge Rd.
26104 Mar 6, 1985	"	"			Burnett L. Green etal	1234	305		Drainage Assistance Agreement
26138 Mar 6, 1985	"	"			A.B. Enterprises of Sville	1234	336		Drainage Assistance Agreement
27762 Mar 21, 1985	"	"			Ernest T. Robertson	1235	333		Drainage Assistance Agreement

INDIRECT or GRANTEE Index to Deeds — Greenville County, S. C.

Open at Proper Tab according to First Letter or Letters of Name and refer to Buff Sub-Index sheet for page reference.

FILE NUMBER DATE OF RECORD	GRANTEES FAMILY NAMES	GIVEN NAMES ABCDEFGH	GIVEN NAMES IJKLMNO	GIVEN NAMES PQRSTUVWXYZ	GRANTORS	BOOK	PAGE	No. of Acres	BRIEF DESCRIPTION, LOCATION, ETC. (Not Warranted)
27762 Mar 21 1985 28151	Greenville	County			Cryus B. Nausey	1235	334		Drainage Assistance Agreement
Mar 25 1985 27873	"	"			H. D. Quinn	1235	577		Drainage Assistance Agreement
Apr 5 1985 29873	"	"			George M. Cleere ^{etal}	1236	635		Drainage Assistance Agreement
Apr 5 1985 30764	"	"			Jesse Roader ^{etal}	1236	636		Drainage Assistance Agreement
Apr 15 1985 30764	"	"			Sanford M. Kaat ^{etal}	1237	249		Drainage Assistance Agreement
Apr 15 1985 30764	"	"			Rossvelt Hunt Jr.	1237	250		Drainage Assistance Agreement
Apr 15 1985 30764	"	"			Emma Edens Simpson	1237	251		Drainage Assistance Agreement
Apr 15 1985 30764	"	"			Moses C. Dillard Jr.	1237	252		Drainage Assistance Agreement
Apr 15 1985 30764	"	"			Caly Const. Co.	1237	253		Drainage Assistance Agreement
Apr 15 1985 30764	"	"			John Henry Fisher	1237	254		Drainage Assistance Agreement
Apr 15 1985 30764	"	"			Vernice M. Lucas	1237	255		Drainage Assistance Agreement
Apr 15 1985 30764	"	"			Louise Jackson	1237	256		Drainage Assistance Agreement
Apr 15 1985 31135	"	"			Joseph Hunt	1237	257		Drainage Assistance Agreement
Apr 17 1985 31569	"	"			Velma Good	1237	384		Drainage Assistance Agreement
Apr 22 1985 32397	"	"			Wendel Paul Peter	1237	693		Drainage Assistance Agreement
Apr 29 1985	"	"			William T. Fineman	1238	147		Drainage Assistance Agreement

INDIRECT or GRANTEE Index to Deeds — Greenville County, S. C.


 Open at Proper Tab according to First Letter or Letters of Name and refer to Buff Sub-Index sheet for page reference.

FILE NUMBER DATE OF RECORD	GRANTEES FAMILY NAMES	GIVEN NAMES ABCDEFGHIJ	GIVEN NAMES JKLMNO	GIVEN NAMES PQRSTUVWXYZ	GRANTORS	BOOK	PAGE	No. of Acres	BRIEF DESCRIPTION, LOCATION, ETC. (Not Warranted)
24228 May 13, 1985	Greenville	County			R. J. Muesh <i>Church by G.</i>	1239	251		Drainage Assistance Agreement
24228 May 13, 1985	"	"			Fairfield Rd. Baptist <i>Church by G.</i>	1239	334		Drainage Assistance Agreement
24573 May 15, 1985	"	"			J. Walter Brasher <i>the</i>	1239	496		Agreement
34943 May 17, 1985	"	"			South Authority Western Carolina Regional <i>the</i>	1239	715		Reserved R/W Lot Pelham Rd. Butler Sp.
36231 May 21, 1985	"	"			Linda J. Fleenor	1239	890		Drainage Assistance Agreement
36231 May 21, 1985	"	"			Linda J. Fleenor	1239	891		Drainage Assistance Agreement
36060 May 29, 1985	"	"			Rebecca Page	1240	448		Drainage Assistance Agreement
36309 May 31, 1985	"	"			Charles & Ellen <i>the</i>	1240	780		Drainage Assistance Agreement
36707 June 3, 1985	"	"			Premier Invest. Co. Inc	1240	869		Drainage Assistance Agreement
36767 June 3, 1985	"	"			Eddie A. Bryan <i>etal</i>	1240	868		Drainage Assistance Agreement
37187 June 6, 1985	"	"			May M. Harkin	1241	165		Drainage Assistance Agreement
37187 June 6, 1985	"	"			Ray McMillen	1241	166		Drainage Assistance Agreement
37911 June 12, 1985	"	"			Thomas M. Hughes	1241	677		Drainage Assistance Agreement
39281 June 25, 1985	"	"			M. A. Wilder <i>etal</i>	1242	606		Drainage Assistance Agreement
38 July 1, 1985	"	"			J. C. Sims	1243	130		Drainage Assistance Agreement
144 July 9, 1985	"	"			Fellowship Baptist <i>Church by G.</i>	1243	656		Drainage Assistance Agreement


INDIRECT or GRANTEE Index to Deeds — Greenville County, S. C.


 Open at Proper Tab according to First Letter or Letters of Name and refer to Buff Sub-Index sheet for page reference.

FILE NUMBER DATE OF RECORD	GRANTEES FAMILY NAMES	GIVEN NAMES ABCDEFGH	GIVEN NAMES IJKLMNO	GIVEN NAMES PQRSTUVWXYZ	GRANTORS	BOOK	PAGE	No. of Acres	BRIEF DESCRIPTION, LOCATION, ETC. (Not Warranted)
2849 July 26, 1985	Greenville	County			Robert D. Larsen ^{etal}	1244	916		428-01-164 Drainage Assistance Agreement
2849 July 26, 1985	"	"			James E. Hudson ^{etal}	1244	917		428-01-162 Drainage Assistance Agreement
2849 July 26, 1985	"	"			Michael D. Burdges ^{etal}	1244	918		428-01-161 Drainage Assistance Agreement
2849 July 26, 1985	"	"			Furman Lee Coppa ^{etal}	1244	919		428-01-165 Drainage Assistance Agreement
4453 Aug 7, 1985	"	"			Richard A. Merchant ^{etal}	1246	73		(72-4-67) Drainage Assistance Agreement
4453 Aug 7, 1985	"	"			Robert L. Gray ^{etal}	1246	74		(72-4-68) Drainage Assistance Agreement
4453 Aug 7, 1985	"	"			Charles C. Boatwright Jr. ^{etal}	1246	75		(72-4-61) Drainage Assistance Agreement
4943 Aug 7, 1985	"	"			Mervin P. Wilkie ^{etal}	1246	76		(72-4-62) Drainage Assistance Agreement
4943 Aug 12, 1985	"	"			John M. Jones ^{etal}	1246	339		(538.3-1-181) Drainage Assistance Agreement
4906 Aug 12, 1985	"	"			Barbara W. Hill Co. Ltd. ^{etal}	1246	340		(538.3-1-180) Drainage Assistance Agreement
5964 Aug 12, 1985	"	"			Sinnell Construction ^{etal}	1246	295		Parcel Coachwood Forest
6498 Aug 20, 1985	"	"			Daniel O. Kiser ^{etal}	1246	863		Drainage Assistance Agreement
6498 Aug 23, 1985	"	"			David B. Emmel ^{etal}	1247	162		Drainage Assistance Agreement
7058 Aug 23, 1985	"	"			John Suardin ^{etal}	1247	163		Drainage Assistance Agreement
7058 Aug 24, 1985	"	"			Ruby Stalon	1247	519		Drainage Assistance Agreement
Aug 24, 1985	"	"			Ethel J. Bagwell	1247	516		Drainage Assistance Agreement

INDIRECT or GRANTEE Index to Deeds — Greenville County, S. C.

REG. U. S. PAT. OFFICE *Chas McCott* County Indexes Since 1888
An Identifying Trade Mark


 Open at Proper Tab according to First Letter or Letters of Name and refer to Buff Sub-Index sheet for page reference.

COTT FAMILY NAME INDEX No. 75 © 1949
MADE BY THE COTT INDEX COMPANY, COLUMBUS, OHIO
SOLD BY WALKER, EVANS & COGSWELL CO., CHARLESTON, S.C. ()

FILE NUMBER DATE OF RECORD	GRANTEES FAMILY NAMES	GIVEN NAMES ABCDEFGHIJ	GIVEN NAMES JKLMNO	GIVEN NAMES PQRSTUVWXYZ	GRANTORS	BOOK	PAGE	No. of Acres	BRIEF DESCRIPTION, LOCATION, ETC. (Not Warranted)
7058 Aug 29, 1985	Greenville	County			Brandon Mill Associates	1247	577		Drainage Assistance Agreement
7058 Aug 29, 1985	"	"			Louise M. Morgan	1247	578		Drainage Assistance Agreement
7530 Sept 3, 1985	"	"			William P. Goodman ^{etal}	1247	926		Drainage Assistance Agreement
7530 Sept 3, 1985	"	"			Kenneth L. Cannon ^{etal}	1247	929		Drainage Assistance Agreement
7929 Sept 5, 1985	"	"			James R. Bagwell ^{etal}	1248	136		Drainage Assistance Agreement
7929 Sept 5, 1985	"	"			Charles A. Cox ^{etal}	1248	137		Drainage Assistance Agreement
8191 Sept 5, 1985	"	"			G. Lewis Rhodes ^{etal}	1248	138		Drainage Assistance Agreement
8191 Sept 6, 1985	"	"			James S. Romnitz ^{etal}	1248	280		Right of way Dedication
8191 Sept 6, 1985	"	"			Stephen D. Radford ^{etal}	1248	281		Right of way Dedication
8191 Sept 6, 1985	"	"			Belle Odell Radford ^{etal}	1248	282		Right of way Dedication
8191 Sept 6, 1985	"	"			David Neal Sprinkle ^{etal}	1248	283		Right of way Dedication
8191 Sept 6, 1985	"	"			John R. Woodruff ^{etal}	1248	284		Right of way Dedication
8191 Sept 6, 1985	"	"			Mason A. Galdsmith ^{etal}	1248	287		Right of way Dedication
8191 Sept 6, 1985	"	"			John R. Rainey ^{etal}	1248	288		Right of way Dedication
19768 Sept 20, 1985	"	"			Nancy L. Leonard	1249	158		Drainage Assistance Agreement
19768 Sept 20, 1985	"	"			Carroll W. Pittman ^{etal}	1249	159		Drainage Assistance Agreement

INDIRECT or GRANTEE Index to Deeds — Greenville County, S. C.


REG. U. S. PAT. OFFICE *Chas McCott* County Indexes Since 1888
An Identifying Trade Mark

 Open at Proper Tab according to First Letter or Letters of Name and refer to Buff Sub-Index sheet for page reference.

COTT FAMILY NAME INDEX No. 75 © 1949
MADE BY THE COTT INDEX COMPANY, COLUMBUS, OHIO
SOLD BY WALKER, EVANS & COGSWELL CO., CHARLESTON, S.C.


FILE NUMBER DATE OF RECORD	GRANTEES FAMILY NAMES	GIVEN NAMES ABCDEFGHIJ	GIVEN NAMES JKLMNO	GIVEN NAMES PQRSTUVWXYZ	GRANTORS	BOOK	PAGE	No. of Acres	BRIEF DESCRIPTION, LOCATION, ETC. (Not Warranted)
9768 Sept 20, 1985	Greenville	County			Downy, B. Cooper	1249	160		Drainage Assistance Agreement
10382 Sept 25, 1985	"	"			Kathleen Anglin	1249	537		Drainage Assistance Agreement
10582 Sept 26, 1985	"	"			J. Frank Williams	1249	607		Drainage Assistance Agreement
11632 Oct 3, 1985	"	"			John R. Woodruff ^{etal}	1247	877		Right of Way Dedication
11651 Oct 3, 1985	"	"			Bartho Hendricks, Jr.	1247	902		Drainage Assistance Agreement
12061 Oct 7, 1985	"	"			James B. Tankersley ^{etal}	1250	422		Drainage Assistance Agreement
12062 Oct 7, 1985	"	"			Bobbi Sue Wood ^{etal}	1250	423		Drainage Assistance Agreement
12062 Oct 7, 1985	"	"			James R. Albert	1250	424		Drainage Assistance Agreement
12894 Oct 14, 1985	"	"			George H. Fox	1250	887		Drainage Assistance Agreement
12977 Oct 15, 1985	"	"			Ray M. Pitts	1250	903		Drainage Assistance Agreement
14865 Oct 30, 1985	"	"			John T. Baxter ^{etal}	1252	244		Drainage Assistance Agreement
14865 Oct 30, 1985	"	"			Alvin J. Smith ^{etal}	1252	245		Drainage Assistance Agreement
14865 Oct 30, 1985	"	"			College Properties Inc.	1252	246		Drainage Assistance Agreement
15290 Nov 1, 1985	"	"			Rolando S. Handley ^{etal}	1252	569		Drainage Assistance Agreement
15290 Nov 1, 1985	"	"			John Villaver ^{etal}	1252	570		Drainage Assistance Agreement
15811 Nov 5, 1985	"	"			Walter P. McDaniel ^{etal}	1252	768		Drainage Assistance Agreement

INDIRECT or GRANTEE Index to Deeds — Greenville County, S. C.


 Open at Proper Tab according to First Letter or Letters of Name and refer to Buff Sub-Index sheet for page reference.


FILE NUMBER DATE OF RECORD	GRANTEES FAMILY NAMES	GIVEN NAMES ABCDEFGHIJ	GIVEN NAMES KLMNO	GIVEN NAMES PQRSTUVWXYZ	GRANTORS	BOOK	PAGE	No. of Acres	BRIEF DESCRIPTION, LOCATION, ETC. (Not Warranted)
17971 Nov 2, 1985	Greenville	County			Kenneth Jarrester	1254	136		Drainage Assistance Agreement
18832 Dec 4, 1985	"	"			John M. Jones ^{etal}	1254	598		Drainage Assistance Agreement
19595 Dec 11, 1985	"	"			D. Gary Silliam	1255	113		Drainage Assistance Agreement
20462 Dec 18, 1985	"	"			James Abercrombie	1255	621		Drainage Assistance Agreement
22271 Jan 6, 1986	"	"			George B. Cleveland	1256	928		Drainage Assistance Agreement
23112 Jan 13, 1986	"	"			W. Young Daniel ^{etal}	1257	541		Drainage Assistance Agreement
23112 Jan 13, 1986	"	"			Ronald Schwallie ^{etal}	1257	542		Drainage Assistance Agreement
23180 Jan 20, 1986	"	"			United Methodist Church New Golden Grove	1257	922		Drainage Assistance Agreement
24026 Jan 21, 1986	"	"			Roy A. Lockaby	1258	50		Drainage Assistance Agreement
24026 Jan 21, 1986	"	"			Geater Sully	1258	51		Drainage Assistance Agreement
24026 Jan 21, 1986	"	"			Wanda J. Nalley ^{etal}	1258	51		Drainage Assistance Agreement
26596 Feb 12, 1986	"	"			Minnie L. Smith	1259	739		Cir + Marria Ct. Right of way dedication - Monteith
31455 Mar 27, 1986	"	"			Buy R. O'Kelly ^{etal}	1262	763		Drainage Assistance Agreement
31455 Mar 27, 1986	"	"			Dale R. Olsen ^{etal}	1262	764		Drainage Assistance Agreement
31455 Mar 27, 1986	"	"			Ronald E. Schuster ^{etal}	1262	765		Drainage Assistance Agreement
31455 Mar 27, 1986	"	"			Robert J. Evans ^{etal}	1262	766		Drainage Assistance Agreement

INDIRECT or GRANTEE Index to Deeds — Greenville County, S. C.


 Open at Proper Tab according to First Letter or Letters of Name and refer to Buff Sub-Index sheet for page reference.

FILE NUMBER DATE OF RECORD	GRANTEES FAMILY NAMES	GIVEN NAMES ABCDEFGHIJ	GIVEN NAMES KLMNO	GIVEN NAMES PQRSTUWXYZ	GRANTORS	BOOK	PAGE	No. of Acres	BRIEF DESCRIPTION, LOCATION, ETC. (Not Warranted)
31455 Mar 27, 1986	Greenville	County			Todd A. Buchler ^{etal}	1262	767		Drainage Assistance Agreement
32062 Apr 1, 1986	"	"			Wonderland Range Club ^{Inc.}	1263	118		Drainage Assistance Agreement
33267 Apr 10, 1986	"	"			Lorene Barnett	1263	855		Drainage Assistance Agreement
33514 Apr 14, 1986	"	"			Russell E. Flick ^{etal}	1264	95		Drainage Assistance Agreement
33513 Apr 14, 1986	"	"			Budger C. Welch	1264	96		Drainage Assistance Agreement
33512 Apr 14, 1986	"	"			Bobby Hawkins ^{etal}	1264	97		Drainage Assistance Agreement
32704 Apr 15, 1986	"	"			Myrtle J. Owens	1264	195		Drainage Assistance Agreement
"	"	"			Don R. Jensen ^{etal}	1264	194		Drainage Assistance Agreement
"	"	"			Alonzo M. Daulton ^{etal}	1264	196		Drainage Assistance Agreement
"	"	"			Vernit J. Herring ^{etal}	1264	197		Drainage Assistance Agreement
36978 May 9, 1986	"	"			Wanda L. Chambers ^{etal}	1266	1		Drainage Assistance Agreement
36978 May 9, 1986	"	"			James M. Baynell	1266	2		Drainage Assistance Agreement
36978 May 9, 1986	"	"			James R. Henderson	1266	3		Drainage Assistance Agreement
36978 May 9, 1986	"	"			Carroll West ^{etal}	1266	4		Drainage Assistance Agreement
38114 May 19, 1986	"	"			Sarahy L. Ebaugh	1266	632		Drainage Assistance Agreement
38671 May 22, 1986	"	"			Pete M. Goodson ^{etal}	1266	882		Drainage Assistance Agreement

INDIRECT or GRANTEE Index to Deeds — Greenville County, S. C.


 Open at Proper Tab according to First Letter or Letters of Name and refer to Buff Sub-Index sheet for page reference.

FILE NUMBER DATE OF RECORD	GRANTEES FAMILY NAMES	GIVEN NAMES ABCDEFGH	GIVEN NAMES IJKLMNO	GIVEN NAMES PQRSTUWXYZ	GRANTORS	BOOK	PAGE	No. of Acres	BRIEF DESCRIPTION, LOCATION, ETC. (Not Warranted)
386 71 May 22, 1986	Greenville	County			Harry A. Young ^{etal}	1266	882		Drainage Assistance Agreement
387 351 May 28, 1986	"	"	"		Stroud Memorial Hospital ^{District}	1267	261		Drainage Assistance Agreement
389 352 May 28, 1986	"	"	"		Mary B. Bates	1267	262		Drainage Assistance Agreement
395 528 May 29, 1986	"	"	"		Jacqueline Bampton	1267	291		Court Right of way Dedication of Morris
472 38 June 10, 1986	"	"	"		Lenton B. Puckett ^{etal}	1268	269		Drainage Assistance Agreement
429 87 June 23, 1986	"	"	"		Ruth Mansfield ^{etal}	1269	342		Drainage Assistance Agreement
429 87 June 23, 1986	"	"	"		Ruth Mansfield ^{etal}	1269	343		Drainage Assistance Agreement
186 Jul 1, 1986	"	"	"		B. E. Mauldin ^{etal}	1269	984		Drainage Assistance Agreement
868 July 7, 1986	"	"	"		Ruby W. Brown ^{etal}	1270	477		Drainage Assistance Agreement
1198 Jul 9, 1986	"	"	"		W. C. Sheehan	1270	649		Drainage Assistance Agreement
1198 Jul 9, 1986	"	"	"		J. S. Avery Jr.	1270	650		Drainage Assistance Agreement
1315 July 10, 1986	"	"	"		Joe E. Dorman ^{etal}	1270	720		Drainage Assistance Agreement
3860 Jul 28, 1986	"	"	"		Martin J. Baker	1272	12		Drainage Assistance Agreement
3860 Jul 28, 1986	"	"	"		Jack Wyatt ^{etal}	1272	13		Drainage Assistance Agreement
423 8 Jul 30, 1986	"	"	"		Edith James Begwell	1272	266		Drainage Assistance Agreement
4961 Aug 4, 1986	"	"	"		William D. Turner ^{etal}	1272	485		Drainage Assistance Agreement

INDIRECT or GRANTEE Index to Deeds — Greenville County, S. C.

Open at Proper Tab according to First Letter or Letters of Name and refer to Buff Sub-Index sheet for page reference.

FILE NUMBER DATE OF RECORD	GRANTEES FAMILY NAMES	GIVEN NAMES ABCDEFGHIJ	GIVEN NAMES JKLMNO	GIVEN NAMES PQRSTUVWXYZ	GRANTORS	BOOK	PAGE	No. of Acres	BRIEF DESCRIPTION, LOCATION, ETC. (Not Warranted)
4961 Aug 4 1986	Greenville	County			Lewis ^{etal} Breching	1272	486		Drainage Assistance Agreement
7837 Aug 25 1986	"	"			Joe Buedette	1274	226		Drainage Assistance Agreement
70836 Aug 25 1986	"	"			Charles E. ^{etal} Privette	1274	227		Drainage Assistance Agreement
18433 Sept 11 1986	"	"			Carol J. Landrieth	1275	597		Drainage Assistance Agreement
711625 Sept 16 1986	"	"			Joseph J. ^{etal} Drews	1275	954		Drainage Assistance Agreement
13225 Oct 1 1986	"	"			Thomas ^{etal} Dressens	1277	199		Drainage Assistance Agreement
13225 Oct 1 1986	"	"			Gregory G. ^{etal} Baller	1277	200		Drainage Assistance Agreement
14089 Oct 7 1986	"	"				1277	697		Release, for Deed See Bk. 1132
15900 Oct 20 1986	"	"			H. Nelson Lewis	1278	704		Drainage Assistance Agreement
19320 Nov 12 1986	"	"			James A. ^{etal} Baling Jr.	1280	562		Right of way Dedication, old Baton
19320 Nov 12 1986	"	"			James A. ^{etal} Baling	1280	564		Right of way Dedication, old Baton
19320 Nov 12 1986	"	"			Milton M. ^{Jr.} Shackley	1280	565		Right of way Dedication, old Baton
19320 Nov 12 1986	"	"			Edith B. ^{etal} Lee	1280	566		Right of way Dedication, old Baton
19320 Nov 12 1986	"	"			Raymond S. ^{etal} Harrison	1280	567		Right of way Dedication, old Baton
19320 Nov 12 1986	"	"			John C. ^{etal} Broadway	1280	568		Right of way Dedication, old Baton
19320 Nov 12 1986	"	"			Thomas F. ^{etal} Moore Jr.	1280	569		Right of way Dedication, old Baton

REVERSE or GRANTEE Index to Deeds — Greenville County, S. C.

REG. U. S. PAT. OFFICE *Chas. McCott* County Indexes Since 1888 An Identifying Trade Mark

Open at Proper Tab according to First Letter or Letters of Name and refer to Buff Sub-Index sheet for page reference.


COTT FAMILY NAME INDEX No. 75 © 1949
MADE BY THE COTT INDEX COMPANY, COLUMBUS, OHIO
SOLD BY PHOTO COPY SUPPLY, MAULDIN, S. C.

()

FILE NUMBER	GRANTEES FAMILY NAMES	GIVEN NAMES ABCDEFGH	GIVEN NAMES IJKLMNO	GIVEN NAMES PQRSTUWXYZ	GRANTORS	BOOK	PAGE	No. of Acres	BRIEF DESCRIPTION, LOCATION, ETC. (Not Warranted)
19320 Nov 12, 1986	Greenville	County			Robert L. Taylor	1280	570		Rd. Right of way dedication, Bates
19320 Nov 12, 1986	"	"			James Thompson ^{etal}	1280	572		Rd. Right of way dedication Bates
19320 Nov 12, 1986	"	"			Elna J. Wilson ^{etal}	1280	573		Drainage Assistance Agreement
19320 Nov 12, 1986	"	"			Beatrice F. Champion ^{etal}	1280	574		Drainage Assistance Agreement
19320 Nov 12, 1986	"	"			Celest Boulware ^{etal}	1280	575		Drainage Assistance Agreement
19320 Nov 12, 1986	"	"			Proprietor Lakel Christian ^{etal}	1280	571		Rd. Right of way dedication old Bates
19345 Nov. 12, 1986	"	"			Cleveland Beatrice ^{etal} as Trs. under agree. with Sallie	1280	551		Cleveland Sp. Lot Cr. Skyland Dr. + Hwy. 276
19344 Nov. 12, 1986	"	"			South Carolina Nat'l Bank D. Beattie ^{etal} as Trs. under agree with Emily	1280	553		Sammons Rd. Parcel Rigdon Rd. Also Parcel
19343 Nov. 12, 1986	"	"			South Carolina Nat'l Bank Cleveland Beatrice ^{etal} as Trs. under agree with Sallie	1280	555		Lot River Rd., Cleveland Sp.
19342 Nov. 12, 1986	"	"			Vera C. Duff	1280	557		Parcel Duff Rd. Bates Sp.
19341 Nov. 12, 1986	"	"			M. L. Jarrard	1280	559		Parcel Silver Shoals Cleveland Rd. + Hughes Creek Rd Blue Mt. Est.
19340 Nov. 12, 1986	"	"			Le Bre Enterprises, Inc.	1280	561		Lots, Bailey Creek Rd, Bailey Falls
20524 Dec 3, 1986	"	"			Joe E. Doman ^{etal}	1282	259		Drainage Assistance Agreement
25176 Dec 16, 1986	"	"			Curtis V. Moore ^{etal}	1283	422		Drainage Assistance Agreement
26790 Dec 29, 1986	"	"			Larry L. Bailey ^{etal}	1284	549		Drainage Assistance Agreement
26790 Dec 29, 1986	"	"			Billy Mann ^{etal}	1284	559		Drainage Assistance Agreement

REVERSE or GRANTEE Index to Deeds — Greenville County, S. C.

REG. U. S. PAT. OFFICE *Chas. McCall* County Indexes Since 1888 An Identifying Trade Mark

 Open at Proper Tab according to First Letter or Letters of Name and refer to Buff Sub-Index sheet for page reference.

COTT FAMILY NAME INDEX No. 75 © 1949
MADE BY THE COTT INDEX COMPANY, COLUMBUS, OHIO
SOLD BY PHOTO COPY SUPPLY, MAULDIN, S. C.

FILE NUMBER DATE OF RECORD	GRANTEES FAMILY NAMES	GIVEN NAMES ABCDEFGH	GIVEN NAMES IJKLMNO	GIVEN NAMES PQRSTUVWXYZ	GRANTORS	BOOK	PAGE	No. of Acres	BRIEF DESCRIPTION, LOCATION, ETC. (Not Warranted)
30968 Jan 28, 1987	Greenville	County			Jed L. LeCroy	1286	976		Right of way
30968 Jan 28, 1987	"	"			J. Harlan McLees	1286	977		Right of way
31360 Jan 3, 1987	"	"			Annette L. Clark	1287	505		Drainage Assistance Agreement
31360 Jan 30, 1987	"	"			Curtis O. Moore ^{etal}	1287	506		Drainage Assistance Agreement
33975 Feb 26, 1987	"	"			By his atty in fact James W. Crain ^{etal}	1288	718		Drainage Assistance Agreement
33974 Feb 20, 1987	"	"			Clyde E. Anderson ^{etal}	1288	719		Drainage Assistance Agreement
35840 Mar 4, 1987	"	"			Pamela Jean Lindsey ^{etal}	1289	569		Drainage Assistance Agreement
36114 Mar 5, 1987	"	"			L. H. Tankersley ^{Dr. V}	1289	726		Drainage Assistance Agreement
36113 Mar 5, 1987	"	"			William A. Watson ^{etal}	1289	727		Drainage Assistance Agreement
37615 Mar 13, 1987	"	"			Jeff D. Bramlett Jr. ^{etal}	1290	326		Drainage Assistance Agreement
37616 Mar 13, 1987	"	"			Nianne L. Hunter	1290	327		Drainage Assistance Agreement
37617 Mar 13, 1987	"	"			Billy Doster	1290	328		Drainage Assistance Agreement
38658 Mar 18, 1987	"	"			Clyde Henson ^{etal}	1290	800		Drainage Assistance Agreement
38826 Mar 19, 1987	"	"			Benington Park Broadcasting	1290	844		Drainage Assistance Agreement
38827 Mar 19, 1987	"	"			Edith S. Gilbert	1290	845		Drainage Assistance Agreement
39722 Mar 25, 1987	"	"			Slater Marietta Elementary	1291	181		Drainage Assistance Agreement

REVERSE or GRANTEE Index to Deeds — Greenville County, S. C.

REG. U. S. PAT. OFFICE *Chas. McClure* County Indexes Since 1888 An Identifying Trade Mark

Open at Proper Tab according to First Letter or Letters of Name and refer to Buff Sub-Index sheet for page reference.


COTT FAMILY NAME INDEX No. 75 © 1949 MADE BY THE COTT INDEX COMPANY, COLUMBUS, OHIO SOLD BY PHOTO COPY SUPPLY, MAULDIN, S. C.

()

FILE NUMBER	GRANTEES	GIVEN NAMES	GIVEN NAMES	GIVEN NAMES	GRANTORS	BOOK	PAGE	No. of Acres	BRIEF DESCRIPTION, LOCATION, ETC.
DATE OF RECORD	FAMILY NAMES	ABCDEFGH	IJKLMNO	PQRSTUVWXYZ					(Not Warranted)
39723 Mar 25, 1987	Greenville				Audrey H. Coyp	1291	182		Drainage Assistance Agreement
39724 Mar 25, 1987	"	"	"	"	Myrtle K. Johnson	1291	183		Drainage Assistance Agreement
41380 Apr 2, 1987	"	"	"	"	Roy Southern	1291	691		Drainage Assistance Agreement
43357 Apr 14, 1987	"	"	"	"	Henry Mack Robbins <i>etal</i>	1292	567		Drainage Assistance Agreement
44751 Apr 21, 1987	"	"	"	"	Kenneth L. Cannon <i>etal</i>	1293	60		Drainage Assistance Agreement
44752 Apr 21, 1987	"	"	"	"	Thomas W. Creswell <i>etal</i>	1293	61		Drainage Assistance Agreement
44753 Apr 21, 1987	"	"	"	"	R. Dennis Wyatt <i>etal</i>	1293	62		Drainage Assistance Agreement
44755 Apr 21, 1987	"	"	"	"	Clarence K. Palmer <i>etal</i>	1293	63		Drainage Assistance Agreement
44754 Apr 21, 1987	"	"	"	"	Reginald M. Christopher <i>etal</i>	1293	64		Drainage Assistance Agreement
44756 Apr 21, 1987	"	"	"	"	D. Clifford Phillips <i>etal</i> (Mrs. C. H. A.)	1293	65		Drainage Assistance Agreement
45990 Apr 28, 1987	"	"	"	"	Grace J. Ingram <i>etal</i>	1293	533		Drainage Assistance Agreement
46516 Apr 30, 1987	"	"	"	"	Haden Rawlinson <i>etal</i>	1293	692		Drainage Assistance Agreement
49703 May 15, 1987	"	"	"	"	Hendrix J. Landreth Jr.	1295	58		Drainage Assistance Agreement
49702 May 15, 1987	"	"	"	"	Lake Foxcroft Inc.	1295	59		Drainage Assistance Agreement
49816 May 18, 1987	"	"	"	"	George H. Smith Jr.	1295	134		Drainage Assistance Agreement
50315 May 19, 1987	"	"	"	"	Austin H. Morgan Jr. <i>etal</i>	1295	571		Drainage Assistance Agreement

REVERSE or GRANTEE Index to Deeds — Greenville County, S. C.

REG. U. S. PAT. OFFICE *Chem-Cote* County Indexes Since 1888
An Identifying Trade Mark

 Open at Proper Tab according to First Letter or Letters of Name and refer to Buff Sub-Index sheet for page reference.

COTT FAMILY NAME INDEX No. 75 © 1949
MADE BY THE COTT INDEX COMPANY, COLUMBUS, OHIO
SOLD BY PHOTO COPY SUPPLY, MAULDIN, S. C.

FILE NUMBER DATE OF RECORD	GRANTEES FAMILY NAMES	GIVEN NAMES ABCDEFGH	GIVEN NAMES IJKLMNO	GIVEN NAMES PQRSTUVWXYZ	GRANTORS	BOOK	PAGE	No. of Acres	BRIEF DESCRIPTION, LOCATION, ETC. (Not Warranted)
50314 May 19 1987 51138	Greenville	County			^{etal} Michael W. Kelly (with bank)	1295	272		Drainage Assistance Agreement
May 22 1987 51678	"	"			C. T. Willbanks	1295	647		Drainage Assistance Agreement
May 27 1987 51677	"	"			Roger C. Cottrill co. By 2.	1295	844		Drainage Assistance Agreement
May 27 1987 51679	"	"			Jerry Slope land	1295	845		Drainage Assistance Agreement
May 27 1987 52936	"	"			Lawrence C. Dodd ^{etal}	1295	846		Drainage Assistance Agreement
June 2 1987 52935	"	"			Bobby L. Poore	1296	385		Drainage Assistance Agreement
June 2 1987 54191	"	"			Louise Nix Gaillard	1296	386		Drainage Assistance Agreement
June 8 1987 54887	"	"			Lucile M. Powell ^{etal}	1296	887		Drainage Assistance Agreement
June 10 1987 54886	"	"			Billy W. Roberts ^{etal}	1297	110		Drainage Assistance Agreement
June 10 1987 55599	"	"			Gary Steven Moody ^{etal}	1297	111		Drainage Assistance Agreement
June 15 1987 55597	"	"			Steve Thomas ^{etal}	1297	377		Drainage Assistance Agreement
June 15 1987 55598	"	"			B. F. Johnson Jr. ^{etal}	1297	400		Drainage Assistance Agreement
June 15 1987 55600	"	"			Wilma Y. Cleveland ^{etal}	1297	401		Drainage Assistance Agreement
June 15 1987 55889	"	"			James H. Davis ^{etal}	1297	430		Drainage Assistance Agreement
June 16 1987 56273	"	"			Dalton Creek Camp ^{co.}	1297	514		Strip Ironville Rd.
June 18 1987	"	"			Sharon E. Cicoff ^{etal}	1297	663		Drainage Assistance Agreement

REVERSE or GRANTEE Index to Deeds — Greenville County, S. C.

REG. U. S. PAT. OFFICE *Chas. M. Cott* County Indexes Since 1888 An Identifying Trade Mark


☞ Open at Proper Tab according to First Letter or Letters of Name and refer to Buff Sub-Index sheet for page reference.

COTT FAMILY NAME INDEX No. 75 © 1949
MADE BY THE COTT INDEX COMPANY, COLUMBUS, OHIO
SOLD BY PHOTO COPY SUPPLY, MAULDIN, S. C. ()

FILE NUMBER	GRANTEES FAMILY NAMES	GIVEN NAMES ABCDEFGH	GIVEN NAMES IJKLMNO	GIVEN NAMES PQRSTUWXYZ	GRANTORS	BOOK	PAGE	No. of Acres	BRIEF DESCRIPTION, LOCATION, ETC. (Not Warranted)
DATE OF RECORD									
56987	Greenville	County			<i>etal</i> W. H. Moore	1297	973		Drainage Assistance Agreement
June 22, 1987 56986	"	"			James V. Pruitt	1297	974		Drainage Assistance Agreement
June 22, 1987 56985	"	"			<i>etal</i> Charles D. Fleming	1297	975		Drainage Assistance Agreement
June 23, 1987 57264	"	"			<i>etal</i> Pamela R. Cauthen	1298	188		Drainage Assistance Agreement
June 24, 1987 57840	"	"			<i>etal</i> Barry M. Cooke	1298	354		Drainage Assistance Agreement
June 26, 1987 57839	"	"			<i>etal</i> Barry M. Cooke	1298	355		Drainage Assistance Agreement
June 26, 1987 58680	"	"			Patsie Perry-Hearta	1298	672		Drainage Assistance Agreement
June 30, 1987 58484	"	"			William Dwyer Burns	1298	457		Drainage Assistance Agreement
June 30, 1987 58485	"	"			Elsie M. Edwards	1298	619		Drainage Assistance Agreement
June 30, 1987 1501	"	"			<i>etal</i> Fard Banks Jr.	1299	328		Drainage Assistance Agreement
July 9, 1987 2062	"	"			Preston S. Baker	1299	626		Drainage Assistance Agreement
July 13, 1987 2063	"	"			<i>etal</i> Cecil Ingate	1299	627		Drainage Assistance Agreement
July 13, 1987 2065	"	"			<i>etal</i> Stanley L. Pauls	1299	628		Drainage Assistance Agreement
July 13, 1987 2464	"	"			Neela J. Vakharia	1299	629		Drainage Assistance Agreement
July 13, 1987 2444	"	"			Joyce C. Freedland	1299	767		Drainage Assistance Agreement
July 14, 1987 2445	"	"			<i>etal</i> Clifton L. Hawkins	1299	768		Drainage Assistance Agreement
July 14, 1987	"	"							

REVERSE or GRANTEE Index to Deeds — Greenville County, S. C.

REG. U. S. PAT. OFFICE *Chas. McCott* County Indexes Since 1888 An Identifying Trade Mark

 Open at Proper Tab according to First Letter or Letters of Name and refer to Buff Sub-Index sheet for page reference.

COTT FAMILY NAME INDEX No. 75 © 1949
MADE BY THE COTT INDEX COMPANY, COLUMBUS, OHIO
SOLD BY PHOTO COPY SUPPLY, MAULDIN, S. C.

FILE NUMBER DATE OF RECORD	GRANTEES FAMILY NAMES	GIVEN NAMES ABCDEFGH	GIVEN NAMES IJKLMNO	GIVEN NAMES PQRSTUVWXYZ	GRANTORS	BOOK	PAGE	No. of Acres	BRIEF DESCRIPTION, LOCATION, ETC. (Not Warranted)
2371 July 14, 1987	Greenville	County			Wilson Farms Co.	1299	743		Parcel Pine Meadow Str.
3608 July 17, 1987	"	" etal			College Properties Inc. etal	1299	971		Agreement
3950 July 22, 1987	"	" etal			Forrester Creek Partnership etal	1300	323		Agreement
4387 July 24, 1987	"	"			Ralph F. Pruitt etal	1300	659		Drainage Assistance Agreement
4750 July 27, 1987	"	"			Albert L. Freeman III etal	1300	836		Drainage Assistance Agreement
4751 July 27, 1987	"	"			Richard S. Sheridan etal	1300	837		Drainage Assistance Agreement
8658 Aug 5, 1987	"	"			Due Mitchell	1301	398		Drainage Assistance Agreement
8460 Aug 11, 1987	"	"			Barto Hendricks jr.	1302	217		Parcel Kataras Lane (Road)
8584 Aug 18, 1987	"	"			Deneva Hawley	1302	742		Drainage Assistance Agreement
8585 Aug 18, 1987	"	"			James B. Arnold etal	1302	743		Drainage Assistance Agreement
11271 Sept 2, 1987	"	"			Charles W. Sutherland Jr. etal	1304	147		Drainage Assistance Agreement
11270 Sept 2, 1987	"	"			Alger L. Cannon	1304	148		Drainage Assistance Agreement
11584 Sept 3, 1987	"	"			Arthur Miller jr.	1304	348		Drainage Assistance Agreement
16539 Oct 6, 1987	"	"			Arthur P. Campbell	1306	912		Drainage Assistance Agreement
17510 Oct 13, 1987	"	"			David E. Nicholls etal	1307	598		Drainage Assistance Agreement
17454 Oct 13, 1987	"	"			Joseph W. Joates	1307	563		Parcel Extn of Bramlett Rd.

REVERSE or GRANTEE Index to Deeds — Greenville County, S. C.

REG. U. S. PAT. OFFICE *Chas McCott* County Indexes Since 1888 An Identifying Trade Mark

 Open at Proper Tab according to First Letter or Letters of Name and refer to Buff Sub-Index sheet for page reference.

COTT FAMILY NAME INDEX No. 75 © 1949 MADE BY THE COTT INDEX COMPANY, COLUMBUS, OHIO SOLD BY PHOTO COPY SUPPLY, MAULDIN, S. C. ()

FILE NUMBER DATE OF RECORD	GRANTEES FAMILY NAMES	GIVEN NAMES ABCDEFGHIJ	GIVEN NAMES KLMNO	GIVEN NAMES PQRSTUVWXYZ	GRANTORS	BOOK	PAGE	No. of Acres	BRIEF DESCRIPTION, LOCATION, ETC. (Not Warranted)
18589 Oct 20, 1987	Greenville		County		Deed of Trust Place Inc	1308	282		Parcel Nasson Gray
25495 Nov 20, 1987	"	"	"	"	Lucille Annie Kluge ^{et al}	1311	510		Acknowledgement + Consent (Kluge Rd)
25496 Nov 30, 1987	"	"	"	"	Lucille Annie Kluge ^{et al}	1311	511		Applicant (Kluge Rd)
26225 Dec 4, 1987	"	"	"	"	Richard C. Taylor	1312	81		Maintenance Road Golden Lane Statement of Consent to County
26224 Dec 4, 1987	"	"	"	"	Ruth Matheson	1312	82		Maintenance Road - Golden Lane Statement of Consent to County
26223 Dec 4, 1987	"	"	"	"	Nan R. Rogers	1312	83		Maintenance Road Golden Lane Statement of Consent to County
26741 Dec 8, 1987	"	"	"	"	H + H Enterprise Inc	1313	353		Ridge Ct Lot Sweet Water Rd + Indian for Kluge Road
26937 Dec 9, 1987	"	"	"	"	John L. Kenyon	1312	481		Acknowledgement + Consent
30837 Jan 6, 1988	"	"	"	"	Frances B. Carlton	1314	779		Drainage Assistance Agreement for Golden Lane Rd
31196 Jan 13, 1988	"	"	"	"	Lutevryle M. Phillips	1315	39		Acknowledgement + Consent Smith Rd
33240 Jan 28, 1988	"	"	"	"	Dee A. Smith	1316	60	2.3343	Acres Pelham Rd + Riley
33925 Feb 2, 1988	"	"	"	"	Board of Trustees Greenville Hospital System	1316	473		Lot Pendleton St.
36713 Feb 25, 1988	"	"	"	"	Erias J. Bennett	1317	914		Drainage Assistance Agreement
36714 Feb 25, 1988	"	"	"	"	W. H. Alford	1317	915		Drainage Assistance Agreement
39637 Mar 15, 1988	"	"	"	"	Gerald M. Cider ^{et al}	1319	427		Drainage Assistance Agreement
44627 Apr 18, 1988	"	"	"	"	Merlyn Hamilton ^{et al}	1322	226		Drainage Assistance Agreement

REVERSE or GRANTEE Index to Deeds — Greenville County, S. C.

REG. U. S. PAT OFFICE *ChumCott* County Indexes Since 1888 An Identifying Trade Mark

Open at Proper Tab according to First Letter or Letters of Name and refer to Buff Sub-Index sheet for page reference.

COTT FAMILY NAME INDEX No. 75 © 1949
MADE BY THE COTT INDEX COMPANY, COLUMBUS, OHIO
SOLD BY PHOTO COPY SUPPLY, MAULDIN, S. C.

FILE NUMBER DATE OF RECORD	GRANTEES FAMILY NAMES	GIVEN NAMES ABCDEFGHIJ	GIVEN NAMES JKLMNOPQ	GIVEN NAMES RSTUVWXYZ	GRANTORS	BOOK	PAGE	No. of Acres	BRIEF DESCRIPTION, LOCATION, ETC. (Not Warranted)
44626 Apr 18, 1988 4609	Greenville	County			Allen Johnson ^{etal}	1322	227		Right of way
Apr 26, 1988 51040	"	"			Doraldine Mc Brown ^{etal}	1323	153		Mike Dr. and Affidavit Right of way Dedication, willie
May 19, 1988 55394	"	"			Roy J. Owens	1325	813	10.00	acres Owens Rd.
June 14, 1988 55395	"	"			Wilson Farms Co.	1328	41		Drainage Assistance Agreement
June 14, 1988 55335	"	"			Violet T. Suddath	1328	42		Drainage Assistance Agreement
June 14, 1988 55904	"	"			James B. Putnam	1328	22		Lot Buckfield Ct.
June 16, 1988 55904	"	"			Doraldine Mc Brown ^{etal}	1328	396		Affidavit, See book 1323 pg 153 Cancellation of Right of way Dedication
June 16, 1988 1995	"	"			_____	1328	396		Affidavit
July 13, 1988 1496	"	"			Susan Diane Hall ^{etal}	1331	455		Lake Dr. Right of way Dedication Edwards
July 13, 1988 31155	"	"			James P. Jolley	1331	458		Acknowledgement & Consent
July 21, 1988 4514	"	"			Lynell Peterson	1332	388		Drainage Assistance Agreement
July 26, 1988 4514	"	"			Betty Ann Barren	1332	869		Drainage Assistance Agreement
July 26, 1988 8093	"	"			Martha W. Harbin	1332	870		Drainage Assistance Agreement
Aug 9, 1988 8863	"	"			Bernie C. Cox	1334	359		Drainage Assistance Agreement
Aug 17, 1988 9216	"	"			Brenda D. Jolley	1335	385		Edward Lake Dr. Right of way Dedication, Agreement
Aug 19, 1988	"	"			Frank T. Grant ^{etal} jr.	1335	657		Drainage Assistance

REVERSE or GRANTEE Index to Deeds — Greenville County, S. C.

REG. U. S. PAT. OFFICE *Chas McCott* County Indexes Since 1888 An Identifying Trade Mark

Open at Proper Tab according to First Letter or Letters of Name and refer to Buff Sub-Index sheet for page reference.

COTT FAMILY NAME INDEX No. 75 © 1949
MADE BY THE COTT INDEX COMPANY, COLUMBUS, OHIO
SOLD BY PHOTO COPY SUPPLY, MAULDIN, S. C. ()

FILE NUMBER DATE OF RECORD	GRANTEES FAMILY NAMES	GIVEN NAMES ABCDEFGHIJ	GIVEN NAMES JKLMNOPQ	GIVEN NAMES RSTUVWXYZ	GRANTORS	BOOK	PAGE	No. of Acres	BRIEF DESCRIPTION, LOCATION, ETC. (Not Warranted)
9215 Aug 19, 1988	Greenville	County			<i>etal</i> Mark S. Watkins	1335	658		Agreement Drainage Assistance
9214 Aug 19, 1988	"	"			Lemna Smith	1335	659		Agreement Drainage Assistance
10065 Aug 24, 1988	"	"			<i>etal</i> Earl J. Noonan Jr.	1336	15		Maintenance - Ray Martin Land Statement of Consent to County
10067 Aug 24, 1988	"	"			<i>etal</i> Sandra J. Martin	1336	17		Maintenance - Ray Martin Land Statement of Consent to County
10360 Aug 26, 1988	"	"			W. H. Chastain	1336	208		Drainage Assistance Agreement
10359 Aug 26, 1988	"	"			H. H. Plemmons	1336	209		Drainage Assistance Agreement
10417 Sept 14, 1988	"	"			<i>etal</i> Bobby McDonald	1337	986		Statement of Consent + R/W (Gripp Rd.)
13415 Sept 14, 1988	"	"			<i>etal</i> James A. Gilbert	1337	992		Right of Way Dedication (Samuel Rd)
14444 Sept 20, 1988	"	"			<i>etal</i> Ruth H. Farmer	1338	591		Right of Way Dedication
16486 Sept 30, 1988	"	"			<i>etal</i> W. B. McCasoon	1339	856		Twenty year Affidavit (Deer Run Rd)
16487 Sept 30, 1988	"	"			AKA Janet Parkam Rollins Janet M. Rollins	1339	857		Acknowledgement + Consent (Deer Run Rd)
16488 Sept 30, 1988	"	"			<i>etal</i> Willie D. Husband	1339	858		Right of Way Dedication (Deer Run Rd)
16489 Sept 30, 1988	"	"			J. M. Cantrell	1339	859		Right of Way Dedication (Deer Run Rd)
16490 Sept 30, 1988	"	"			J. D. McKinney	1339	860		Right of Way Dedication (Deer Run Rd)
16491 Sept 30, 1988	"	"			<i>etal</i> Thomas L. Hawkins	1339	861		Acknowledgement + Consent (Deer Run Rd)
16491 Sept 30, 1988	"	"			<i>etal</i> Kenneth E. Clenger	1339	862		Statement of Consent (Deer Run Rd)

REVERSE or GRANTEE Index to Deeds — Greenville County, S. C.

REG. U. S. PAT. OFFICE *Chas. McClure* County Indexes Since 1888 An Identifying Trade Mark

 Open at Proper Tab according to First Letter or Letters of Name and refer to Buff Sub-Index sheet for page reference.

COTT FAMILY NAME INDEX No. 75 © 1949
MADE BY THE COTT INDEX COMPANY, COLUMBUS, OHIO
SOLD BY PHOTO COPY SUPPLY, MAULDIN, S. C.

FILE NUMBER DATE OF RECORD	GRANTEES FAMILY NAMES	GIVEN NAMES ABCDEFGHIJ	GIVEN NAMES JKLMNO	GIVEN NAMES PQRSTUVWXYZ	GRANTORS	BOOK	PAGE	No. of Acres	BRIEF DESCRIPTION, LOCATION, ETC. (Not Warranted)
16493 Sept 30, 1988 11494	Greenville	County			Ronald D. Fox	1339	863		Run Rd) Statement of Consent (Deer
0461988 19843	"	"			Joe J. Hays	1340	457		Drainage Assistance Agreement Creek Hill Rd)
Oct 21, 1988 19844	"	"			Edna R. Foster	1341	761		Statement of Consent (Mush Creek Hill Rd)
Oct 21, 1988 19845	"	"			Tommy Jones ^{etal}	1341	762		Statement of Consent (Mush Creek Hill Rd)
Oct 21, 1988 19846	"	"			Jack W. Wilson ^{etal}	1341	763		Statement of Consent (Mush Creek Hill Rd)
Oct 21, 1988 19847	"	"			James K. Glover	1341	764		Statement of Consent (Mush Creek Hill Rd)
Oct 21, 1988 19848	"	"			Robert S. Green	1341	765		Statement of Consent (Mush Creek Hill Rd)
Oct 21, 1988 19849	"	"			W. M. Dickson III	1341	766		Statement of Consent (Mush Creek Hill Rd)
Oct 21, 1988 19850	"	"			Willie Chester Scott ^{etal}	1341	767		Statement of Consent (Mush Creek Hill Rd)
Oct 21, 1988 22629	"	"			Ernest P. Brown	1341	768		Statement of Consent (Mush Creek Hill Rd)
Nov 7, 1988 24848	"	"			J. C. Peterson	1343	539		Statement of Consent (Mush Creek Hill Rd)
Nov 21, 1988 24847	"	"			Annie Laurie T. O'Kelley	1344	930		Drainage Assistance Agreement
Nov 21, 1988 25221	"	"			Gerald L. Lammal ^{etal}	1344	929		Drainage Assistance Agreement
Nov 23, 1988 25658	"	"			William J. Finnell	1345	224		Court Coachwood Forest Highway Prince Williams Shelter Rd.)
Nov 29, 1988 25656	"	"			Myrtle R. McKinney ^{etal}	1345	442		Statement of Consent (Fall Out Shelter Rd.)
Nov 29, 1988	"	"			Bary K. Zuehl ^{etal}	1345	443		Affidavit (Fall Out Shelter Rd.)

REVERSE or GRANTEE Index to Deeds — Greenville County, S. C.

REG. U. S. PAT. OFFICE *Chas McCorkle* County Indexes Since 1888 An Identifying Trade Mark

Open at Proper Tab according to First Letter or Letters of Name and refer to Buff Sub-Index sheet for page reference.

COTT FAMILY NAME INDEX No. 75 © 1949
MADE BY THE COTT INDEX COMPANY, COLUMBUS, OHIO
SOLD BY PHOTO COPY SUPPLY, MAULDIN, S. C.

()

FILE NUMBER DATE OF RECORD	GRANTEES FAMILY NAMES	GIVEN NAMES ABCDEFGH	GIVEN NAMES IJKLMNO	GIVEN NAMES PQRSTUVWXYZ	GRANTORS	BOOK	PAGE	No. of Acres	BRIEF DESCRIPTION, LOCATION, ETC. (Not Warranted)
25657 Nov 29, 1988	Greenville	County			Clara Bell Robertson	1345	441		Shelter Rd) Statement of Consent (Fall out
27609 Dec 9, 1988	"	"			Ann Martin ^{etal}	1346	465		Affidavit (Peace Trail)
27610 Dec 9, 1988	"	"			Avery E. Jordan ^{etal}	1346	468		Right of way Dedication (Peace Trail)
27608 Dec 9, 1988	"	"			Dorothy S. Sanders ^{etal}	1346	470		Right of way Dedication (Peace Trail)
30126 Dec 29, 1988	"	"			Jean McCalligan Griffin ^{etal}	1348	144		Drainage Assistance Agreement
130776 Dec 30, 1988	"	"			Larry Sierra ^{etal}	1348	448		Drainage Assistance Agreement
2463 Jan 18, 1989	"	"			J.P.S. Automotive Products Corp By Property Manager ^{etal}	1350	424		Strip Plat Bk 16-R pg 4 also R/12
7495 Feb 20, 1989	"	"			J. Lyles Alley Jr. ^{etal}	1353	488		Drainage Assistance Agreement
9381 Mar 3, 1989	"	"			M. W. Capeland	1354	807		Drainage Assistance Agreement
19849 Mar 14, 1989	"	"			Ed. R. Saxon ^{etal}	1355	916		Drainage Assistance Agreement
11040 Mar 14, 1989	"	"			Ed. R. Saxon ^{etal}	1355	917		Drainage Assistance Agreement
11942 Mar 20, 1989	"	"			Brenda R. Jacks	1356	453		Drainage Assistance Agreement
11941 Mar 20, 1989	"	"			Judy B. Sprouse	1356	454		Drainage Assistance Agreement
17656 Apr 25, 1989	"	"			Annette et. Hart	1359	913		Drainage Assistance Agreement
17647 Apr 25, 1989	"	"			Sylvia B. Arledge	1359	914		Drainage Assistance Agreement
17657 Apr 25, 1989	"	"			Donald E. Owens ^{etal}	1359	915		Drainage Assistance Agreement

REVERSE or GRANTEE Index to Deeds — Greenville County, S. C.

REG. U. S. PAT OFFICE *Chas. McCall* County Indexes Since 1888 An Identifying Trade Mark

Open at Proper Tab according to First Letter or Letters of Name and refer to Buff Sub-Index sheet for page reference.

COTT FAMILY NAME INDEX No. 75 © 1949
MADE BY THE COTT INDEX COMPANY, COLUMBUS, OHIO
SOLD BY PHOTO COPY SUPPLY, MAULDIN, S. C.

FILE NUMBER DATE OF RECORD	GRANTEES FAMILY NAMES	GIVEN NAMES ABCDEFGH	GIVEN NAMES IJKLMNO	GIVEN NAMES PQRSTUVWXYZ	GRANTORS	BOOK	PAGE	No. of Acres	BRIEF DESCRIPTION, LOCATION, ETC. (Not Warranted)
19905 May 8 1989	Greenville	County			James Dorsey <i>the</i>	1361	189		Drainage Assistance Agreement
23190 May 30 1989	"	"			Elizabeth Matthews	1362	937		Drainage Assistance Agreement
23711 June 1 1989	"	"			Robert Johnson <i>etal</i>	1363	311		Drainage Assistance Agreement
23912 June 1 1989	"	"			Julian Kovacs <i>the</i>	1363	312		Drainage Assistance Agreement
23913 June 1 1989	"	"			Mark Eskew <i>the</i>	1363	313		Drainage Assistance Agreement
24984 June 8 1989	"	"		<i>etal</i>	Thornblade Venture Associates Inc. <i>etal</i>	1364	096		Agreement
25120 June 9 1989	"	County			Eustace E. Bennett	1364	161		Drainage Assistance Agreement
25121 June 9 1989	"	"			Jim W. Pitts <i>etal</i>	1364	162		Drainage Assistance Agreement
25688 June 13 1989	"	"		<i>etal</i>	Association Inc. <i>etal</i> Brookfield Recreation	1364	470		Agreement Sewer + Drainage Easement Agreement
27240 June 22 1989	"	County			George B. Cleveland <i>etal</i>	1365	443		Drainage Assistance
31949 July 21 1989	"	"			Lake Totcroft, Inc.	1367	995		Drainage Assistance Agreement
31948 July 21 1989	"	"			Bobbie C. West	1367	996		Drainage Assistance Agreement
32120 July 24 1989	"	"			Perry L. Vaughn <i>etal</i>	1368	86		Drainage Assistance Agreement
32132 July 24 1989	"	"			William P. Edwards <i>etal</i>	1368	96		Drainage Assistance Agreement
32142 July 24 1989	"	"			Phillip Bryan Wright <i>etal</i>	1368	97		Drainage Assistance Agreement

REVERSE or GRANTEE Index to Deeds — Greenville County, S. C.

REG. U. S. PAT. OFFICE *Chas McCork* County Indexes Since 1888 An Identifying Trade Mark

☞ Open at Proper Tab according to First Letter or Letters of Name and refer to Buff Sub-Index sheet for page reference.

COTT FAMILY NAME INDEX No. 75 © 1949
MADE BY THE COTT INDEX COMPANY, COLUMBUS, OHIO
SOLD BY PHOTO COPY SUPPLY, MAULDIN, S. C.

()

FILE NUMBER	GRANTEES	GIVEN NAMES	GIVEN NAMES	GIVEN NAMES	GRANTORS	BOOK	PAGE	No. of Acres	BRIEF DESCRIPTION, LOCATION, ETC.
DATE OF RECORD	FAMILY NAMES	ABCDEFGH	IJKLMNO	PQRSTUVWXYZ					(Not Warranted)
32723 July 26, 1989	Greenville	County			<i>John A. Luech et al</i>	1368	338		Drainage Assistance Agreement
32724 July 26, 1989	"	"			<i>Martha Gay Stewart et al</i>	1368	339		Drainage Assistance Agreement
33323 July 31, 1989	"	"			<i>Royce P. Cox et al</i>	1368	808		Bridges Rd (9-441) Right of Way Dedication
33824 July 31, 1989	"	"			<i>J & M Movers, Inc et al</i>	1368	809		Bridges Rd (9-441) Right of Way Dedication
34909 Aug 30, 1989	"	"			<i>Albert O. Mallock et al</i>	1371	855		Drainage Assistance Agreement
39008 Aug 30, 1989	"	"			<i>Joe H. Harvey et al</i>	1371	856		Drainage Assistance Agreement
39007 Aug 30, 1989	"	"			<i>Robert Wilson Hill et al</i>	1371	857		Drainage Assistance Agreement
41065 Sept 12, 1989	"	"			<i>Kenneth A. Shirley et al</i>	1372	988		for Wildflower Lane Right of Way Dedication + Petition
41111 Sept 12, 1989	"	"			<i>Roger Dale McCauley et al</i>	1373	28		for Hartston Rd. Right of Way Dedication + Petition
42107 Sept 19, 1989	"	"			<i>Thomas R. Hoyle et al</i>	1373	579		Lots 214 + 213 Lake Lanier
42836 Sept 22, 1989	"	"			<i>Gladys J. McDaniel et al</i>	1373	968		Drainage Assistance Agreement
42837 Sept 22, 1989	"	"			<i>David R. Redding et al</i>	1373	969		Drainage Assistance Agreement
44095 Oct 2, 1989	"	"			<i>Thomas V. Mercurio et al</i>	1374	709		Easement for Public Road
44156 Oct 2, 1989	"	"			<i>Luther H. Scott et al</i>	1374	711		Easement for Public Road
44086 Oct 2, 1989	"	"			<i>Paul P. Campbell et al</i>	1374	713		Easement for Public Road
44094 Oct 2, 1989	"	"			<i>David M. Roy</i>	1374	715		Easement for Public Road

REVERSE or GRANTEE Index to Deeds — Greenville County, S. C.

REG. U. S. PAT. OFFICE *Chas McCorkle* County Indexes Since 1888 An Identifying Trade Mark

 Open at Proper Tab according to First Letter or Letters of Name and refer to Buff Sub-Index sheet for page reference.

COTT FAMILY NAME INDEX No. 75 © 1949
MADE BY THE COTT INDEX COMPANY, COLUMBUS, OHIO
SOLD BY PHOTO COPY SUPPLY, MAULDIN, S. C.

FILE NUMBER DATE OF RECORD	GRANTEES FAMILY NAMES	GIVEN NAMES ABCDEFGHIJ	GIVEN NAMES JKLMNO	GIVEN NAMES PQRSTUVWXYZ	GRANTORS	BOOK	PAGE	No. of Acres	BRIEF DESCRIPTION, LOCATION, ETC. (Not Warranted)
44091 Oct 2 1989	Greenville	County			John J. Kemp ^{etal}	1374	717		Easement for Public Road
44069 Oct 2 1989	"	"			Gred S. Buchanan Jr. ^{etal}	1374	719		Easement for Public Road
46608 Oct 16 1989	"	"			Robert D. Carroll ^{etal}	1376	281		Right of way Dedication of Dublin Creek Rd.
46607 Oct 16 1989	"	"			James Clark ^{etal}	1376	289		Right of way Dedication of Dublin Creek Rd.
46609 Oct 16 1989	"	"			James C. Loud Jr.	1376	300		Right of way Dedication of Dublin Creek Rd.
46610 Oct 16 1989	"	"			J. W. South ^{etal}	1376	302		Right of way Dedication of Dublin Creek Rd.
53302 Nov 28 1989	"	"			William H. Denton ^{etal}	1380	652		Drainage Assistance Agreement
53303 Nov 28 1989	"	"			Jean E. Barrett ^{Exec etal}	1380	653		Drainage Assistance Agreement
53304 Nov 28 1989	"	"			Clyde E. Wright ^{etal}	1380	654		Drainage Assistance Agreement
55476 Dec 8 1989	"	"			Jack I. Lardin	1382	18		Drainage Assistance Agreement
55475 Dec 8 1989	"	"			Velma S. Phillips	1382	17		Drainage Assistance Agreement
57484 Dec 22 1989	"	"			David R. Roop ^{etal}	1383	294		Drainage Assistance Agreement
57485 Dec 22 1989	"	"			Thomas A. Crews ^{etal}	1383	295		Drainage Assistance Agreement