

# INDIRECT or GRANTEE Index to Deeds — Greenville County, S. C.

REG. U. S. PAT OFFICE *Chas McCorkle* County Indexes Since 1888 An Identifying Trade Mark

Open at Proper Tab according to First Letter or Letters of Name and refer to Buff Sub-Index sheet for page reference.

COTT FAMILY NAME INDEX No. 75 © 1949  
MADE BY THE COTT INDEX COMPANY, COLUMBUS, OHIO  
SOLD BY WALKER, EVANS & COGSWELL CO., CHARLESTON, S.C.

(A)

FILE NUMBER DATE OF RECORD	GRANTEES FAMILY NAMES	GIVEN NAMES ABCDEFGHIJ	GIVEN NAMES JKLMNO	GIVEN NAMES PQRSTUVWXYZ	GRANTORS	BOOK	PAGE	No. of Acres	BRIEF DESCRIPTION, LOCATION, ETC. ( Not Warranted )
16164 Jan. 7, 1975	Fowler				+ Co-Trs. S.C. Nat'l Bank, Co-Exec.	1012	745		Grille Tp. Part Lot 1 Gordon St.
18172 Feb. 3, 1975	"			J R.	Janice J. Norton	214	102		Wade Hampton Park, near Lot 73 Woodville Rd.
20226 Mar. 3, 1975	"		m.	James	Cottman + Ruby Tolson, Inc.	1013	111		+ Lake Water of Dr. E. L. Linn Lot 209 Cr. Silver Creek Rd.
21742 Mar. 20, 1975	"	Hortense	E.	Madison	Donald W. Green	1015	831		Way Kingstate Lot 12 Kumbourn
23156 Apr. 7, 1975	"		A.	Fernie	Leroy Brooks	1016	460		Rest Bates Tp. Part Lot 22 First St. Tr.
24313 Apr. 21, 1975	"	Harry S.	James D.	Joy N.	Ruth Neaves Pollard	1017	85	33.26	Figerville Rees Wash Creek Rd, near
27682 May 27, 1975	"	Clara J.	etal.		Levis L. Gilstrap	1018	887		Lot 71 Jagonia Ln. "Cedar Lane Gardens"
"	"	Donald R.	etal.		" "	1018	887		
27897 May 29, 1975	"			Lee Anthony	Fernie A. Dauter + H. C. S. Case, et al.	1019	1		Rest, Bates Tp. Lot 27 First St. Tr.
29513 June 13, 1975	"			James Henry, et al.	C. S. Case	1019	836		New County Road, Salsburn Tp.
"	"			Nancy J. et al.	" "	1019	836		
2140 July 24, 1975	"			Edward Thomas	James A. Dusemery	1021	750	0.70	+ 1.3 Acs Dulle Austin Tp.
5369 Aug. 28, 1975	"		A.R. Jr.	James + Tina W.	Artistic Builders, Inc.	1023	353		Lot 570 Sec. II "Westwood"
6437 Sept 9, 1975	"			David Lee + Nancy R.	Robert E. Gary, et al.	1023	853	4.08	Acres near Fork Shoals
6574 Sept. 10, 1975	"			Inglis M.	Alfred H. Bivens, et al.	1023	940		Lot 111 Del Norte E. Tr.

# INDIRECT or GRANTEE Index to Deeds — Greenville County, S. C.

(A) REG. U. S. PAT. OFFICE *Chas. McCott* County Indexes Since 1888 An Identifying Trade Mark


Open at Proper Tab according to First Letter or Letters of Name and refer to Buff Sub-Index sheet for page reference.

COTT FAMILY NAME INDEX No. 75 © 1949 MADE BY THE COTT INDEX COMPANY, COLUMBUS, OHIO SOLD BY WALKER, EVANS & COGSWELL CO., CHARLESTON, S. C.

FILE NUMBER DATE OF RECORD	GRANTEES FAMILY NAMES	GIVEN NAMES ABCDEFGHIJ	GIVEN NAMES IJKLMNOP	GIVEN NAMES QRSTUVWXYZ	GRANTORS	BOOK	PAGE	No. of Acres	BRIEF DESCRIPTION, LOCATION, ETC. ( Not Warranted )
6950 Sept. 12, 1915	Fowler	Edith A.			Edgar Weston	1024	183		RD Lots 8 + 8A, Sherwood
7254 Sept. 11, 1915	"	C. et al. Charles			Numberts Aragon et al.	1024	331		Unit #1-H Town Park Navy. Prop. Regime
"	"	Gail H. et al.			"	1024	331		
9354 Oct. 7, 1915	"	George R.			Jack D. Parker, et al. <sup>as Exec.</sup>	1025	452		
9371 Oct. 7, 1915	"	Edgar D.			Myrtle C. Coker <sup>as Exec.</sup>	1025	464		Geo. Diddle Lot 5. Maple St. = 77/100
18280 Jan. 4, 1916	"		Jamie H.		J. C. Fowler	1030	353	1.4	Acc. D.C. Hwy. 5-23-880
18279 Jan. 4, 1916	"	Opory L.			J. C. Fowler	1030	354	1.4	Acc. D.C. Hwy. 23-880 " Bell Vista Hwy.
19626 Feb. 3, 1916	"	Mason C.	Judy W.		E. C. Elliott	1031	9		Lot 25 Versaw St.
20710 Feb. 11, 1916	"	Bella		Stanley	Jamie Mae Fuller	1031	671	2	Acc. Old Numbered Rd. Shed Tp.
23160 Mar. 12, 1916	"	Daniel L.			Louie Isambert Fowler	1032	906	3.243	Acc. Jackson Grove Rd Cemetery
"	"	"			"	"	"	"	Lot 11 Sherwood Rd.
"	"	"			"	"	"	"	"
"	"	"			"	"	"	"	"
3874 Sept. 11, 1916	"		Missy Hillbrady		Frederick Leonard Fowler	1031	331		Milliken St. like "State" cont. lot 46 + strip
"	"	Charles C. et al.			Wm. E. Smith, Ltd.	1040	969		Lot 11 Sherwood also RD Reserved
"	"	Gail H. et al.			" " " "	1040	969		

# INDIRECT or GRANTEE Index to Deeds — Greenville County, S. C.

REG. U. S. PAT. OFFICE *BlueMotte* County Indexes Since 1888 An Identifying Trade Mark

 Open at Proper Tab according to First Letter or Letters of Name and refer to Buff Sub-Index sheet for page reference.

COTT FAMILY NAME INDEX No. 75 © 1949  
MADE BY THE COTT INDEX COMPANY, COLUMBUS, OHIO  
SOLD BY WALKER, EVANS & COGSWELL CO., CHARLESTON, S.C.

(B)

FILE NUMBER DATE OF RECORD	GRANTEES FAMILY NAMES	GIVEN NAMES ABCDEFGHIJ	GIVEN NAMES JKLMNOPQ	GIVEN NAMES RSTUVWXYZ	GRANTORS	BOOK	PAGE	No. of Acres	BRIEF DESCRIPTION, LOCATION, ETC. ( Not Warranted )
4603 Aug. 17, 1976	Jowlers	James J.	etal.		Admin. of Veterans Affairs	1041	358		lot 55 Rocky Knoll Dr. "Kearn Lane" Chart 17.
"	"	Eloise M.	etal.		" "	1041	358		
7402 Sept. 16, 1976	"			Wayne Ronald	B. J. Jowlers	1042	955	2.83	Acc. B. J. Jowlers prop. Pt. Bk. 14
9117 Oct. 4, 1976	"			Phyllis S.	Nora Lee Smith Jackson	1043	909		lot 14 David St. + Stall
9223 Oct. 4, 1976	"		Eugene Michael		Mason A. Goldsmith	1044	7		Concrete lots 5 + 6 Sixth St. near Old Sec. VI "Botany Woods"
14106 Nov. 22, 1976	"			D. R.	Jack E. Shaw Bldg.	1046	604		pt. lot 368 Botany Rd. (tract 15, 16, 17 + 18)
16559 Dec. 20, 1976	"	Althea			Ethel M. Burrows	1048	115		Quitclaim deed - lot 4 tract (tract 15, 16, 17 + 18)
16560 Dec. 20, 1976	"	Althea			Wesley M. Curry	1048	118		Quitclaim deed - lot 4 tract (tract 15, 16, 17 + 18)
16565 Dec. 20, 1976	"	Althea			Horace W. McCurry	1048	121		Quitclaim deed - lot 4 tract (tract 15, 16, 17 + 18)
16566 Dec. 20, 1976	"	Althea			Joe D. McCurry	1048	124		Quitclaim deed - lot 4 tract (tract 15, 16, 17 + 18)
16567 Dec. 20, 1976	"	Althea			A. A. McCurry	1048	127		Quitclaim deed - lot 4 tract (tract 15, 16, 17 + 18)
16568 Dec. 20, 1976	"	Althea			Joe D. McCurry II	1048	130		Quitclaim deed - lot 4 tract (tract 15, 16, 17 + 18)
16561 Dec. 20, 1976	"	Althea			Jane M. Howard	1048	134		Quitclaim deed - lot 4 tract (tract 15, 16, 17 + 18)
16562 Dec. 20, 1976	"	Althea			Jean M. Jackson	1048	137		Quitclaim deed - lot 4 tract (tract 15, 16, 17 + 18)
16563 Dec. 20, 1976	"	Althea			E. B. Sharpe, etal	1048	140		Quitclaim deed - lot 4 tract (tract 15, 16, 17 + 18)
16564 Dec. 20, 1976	"	Althea			Jean M. Wood etal	1048	143		Quitclaim deed - lot 4 tract (tract 15, 16, 17 + 18)

# INDIRECT or GRANTEE Index to Deeds — Greenville County, S. C.

(B) REG. U. S. PAT. OFFICE *Chas. McClellan* County Indexes Since 1888 An Identifying Trade Mark

 Open at Proper Tab according to First Letter or Letters of Name and refer to Buff Sub-Index sheet for page reference.


COTT FAMILY NAME INDEX No. 75 © 1949  
MADE BY THE COTT INDEX COMPANY, COLUMBUS, OHIO  
SOLD BY WALKER, EVANS & COGSWELL CO., CHARLESTON, S.C.

FILE NUMBER DATE OF RECORD	GRANTEES FAMILY NAMES	GIVEN NAMES ABCDEFGHIJ	GIVEN NAMES JKLMNO	GIVEN NAMES PQRSTUVWXYZ	GRANTORS	BOOK	PAGE	No. of Acres	BRIEF DESCRIPTION, LOCATION, ETC. ( Not Warranted )
17057 Dec. 28, 1976	Jowler	Debra J.			Jerry E. Jowler <sup>etal</sup>	1048	543		Conestee Lot 76 Seventh St. Highland tp.
18790 Jan. 14, 1977	"	Eugene P. Cornell & Katherine			A. C. Jowler <sup>etal</sup>	1049	660	1.38	Acres. Cook Hill Rd. St.) "Washington 1st tp."
19718 Jan. 26, 1977	"	George R. Span. <sup>etal</sup>			Ben K. Norwood	1050	88		Lot 59 Queen Ave. CM & Cloud "Augusta Ave."
19971 Jan. 28, 1977	"	Deborah &			Bill Phillipso	1050	251		Lot 36 Hamden Ave Piedmont Rd.)
20279 Feb. 2, 1977	"	Amanda Michael			James C. Hawthorn <sup>etal</sup>	1050	429	2.3	Acres. Drumsett Rd. C&D
21270 Feb. 11, 1977	"	Charles S. & J. D. <sup>etal</sup>			Jerry A. Tucker	1050	903		Life Est. Lots 8 & 9 Sixth St. Conestee
"	"	Ollie M. <sup>etal</sup>			" - "	1050	903		
23648 Mar. 3, 1977	"	George R. & F. Russell <sup>etal</sup>			Althea Jones	1052	320		Part of lots also per p. in Georgia Agreement & Quitclaim deed
26093 Apr. 1, 1977	"	Hortense Malcolm			John William Harkins & W. Harkins 21A	1053	251	5.25	Acres. Butler tp.
26236 Apr. 1, 1977	"	Bob & Peggy			W. Harkins 21A Westminster Co. Westminster Co., Inc.	1053	903		Lot 40 Subview Sec. V-A
27349 Apr. 13, 1977	"	John D.			Ethel C. Holcombe	1054	519	0.62	Acres. Bowen Dr. & unnamed St. Blk. B
27694 Apr. 15, 1977	"	Nelson M. & Otis S.			V. A. Wright	1054	688		pt. Lot 10 cor. Dupres St.
28813 Apr. 26, 1977	"	Douglas N. <sup>etal</sup>			Harry Helvik. <sup>etal</sup>	1055	258		Lot of Pleasant Trail Sec. 1 Trenton Woods' Mauldin
"	"	Elizabeth R. <sup>etal</sup>			" - "	1055	258		

Next page

# INDIRECT or GRANTEE Index to Deeds — Greenville County, S. C.

REG. U. S. PAT. OFFICE *Chas McCott* County Indexes Since 1888 An Identifying Trade Mark

 Open at Proper Tab according to First Letter or Letters of Name and refer to Buff Sub-Index sheet for page reference.

COTT FAMILY NAME INDEX No. 75 © 1949  
MADE BY THE COTT INDEX COMPANY, COLUMBUS, OHIO  
SOLD BY WALKER, EVANS & COGSWELL CO., CHARLESTON, S.C.

(C)

FILE NUMBER DATE OF RECORD	GRANTEES FAMILY NAMES	GIVEN NAMES ABCDEFGHIJ	GIVEN NAMES JKLMNO	GIVEN NAMES PQRSTUVWXYZ	GRANTORS	BOOK	PAGE	No. of Acres	BRIEF DESCRIPTION, LOCATION, ETC. ( Not Warranted )
30145 May 6, 1977	Fowler	Wilbur Garry Martha Claude	Marie & etal.	A. J. et al Walter	a gm. pss. Old Mill Properties	1056	165	28.0	Acc. Old Mill Rd. Mauldin
"	"	"	etal.	"	"	1056	165		
"	"	Horace S.	etal.	"	"	1056	165		
30861 May 13, 1977	"	"	A. & W. Joyce	William	Jimmy J. Stephens	1056	532		pt. lot 1 Brushy Creek Rd
31045 May 16, 1977	"	"	"	Ronald J.	Edward J. Fowler et al	1056	661	3.19	Acc. "Rocky Fork" Dunklin Tp. also lot B also lot A. D. 33
31968 May 23, 1977	"	Edna & Jerry E	etal.	"	Millard Fowler et al	1057	74		also lot lot Standing Spring Rd.
32581 May 27, 1977	"	Clifton	etal.	"	Ronald R. Dodd et al.	1057	421		lot 333 Peach Ave. "Augusta Hill Ranches"
"	"	Betty E.	etal.	"	"	1057	421		
32850 May 31, 1977	"	"	"	Rebecca P.	David J. Fowler	1057	588		also pt. lot 3.293 Acc. O'Neal tp.
35635 June 23, 1977	"	"	"	Wilton L.	Shirley V. Fowler	1059	114		Fifth St. Dentt 2p. lot lot Cor. Third Ave & Laurens Rd (old U.S. Hwy. 276)
35717 June 23, 1977	"	Alvin C.	"	"	Jeff B. Fowler, et al	1059	148	0.66	Acc. Ch. Bushwood St. K
304 Jul 5, 1977	"	Brenda S.	+	William J.	Ray Kenneth McDance	1059	846		lot 7 Dampsey St.
973 July 11, 1977	"	Emily W.	+	William E.	Douglas M. Corbin et al	1060	236		"Arms Park" lot 161 Marlow Lane & Sennett Dr.
2183 July 20, 1977	"	"	John C.	Duganne H.	H. B. Tomlin, Jr.	1060	894		lot 2 cov. M <sup>e</sup> Daniel Ave. (Frohawk St.) Green
3659 Aug 3, 1977	"	Agnes C.	"	"	Essex Fowler	1061	757		lot lot 40 Spring st
4563 Aug 10, 1977	"	"	Janet F.	Thomas E.	Tom Turner	1062	265		lot 5 Riley Rd.

# INDIRECT or GRANTEE Index to Deeds — Greenville County, S. C.

(c)

REG. U. S. PAT. OFFICE *Chas McCott* County Indexes Since 1888 An Identifying Trade Mark

Open at Proper Tab according to First Letter or Letters of Name and refer to Buff Sub-Index sheet for page reference.

COTT FAMILY NAME INDEX No. 75 © 1949  
MADE BY THE COTT INDEX COMPANY, COLUMBUS, OHIO  
SOLD BY WALKER, EVANS & COGSWELL CO., CHARLESTON, S.C.

FILE NUMBER DATE OF RECORD	GRANTEES FAMILY NAMES	GIVEN NAMES ABCDEFGHIJ	GIVEN NAMES JKLMNOPQ	GIVEN NAMES RSTUVWXYZ	GRANTORS	BOOK	PAGE	No. of Acres	BRIEF DESCRIPTION, LOCATION, ETC. ( Not Warranted )
5049 Aug. 15, 1977	Fowler	Arch. F. Jr. Ray, et al			Joseph B. McCall, et al (Now Jo Ann H. Sockey)	1062	548		"Knollwood Hgts. Sec. II Mauldin Pt. lot 13 Kingsley Dr.
7510 Sept. 6, 1977	"	Donald			Jo Ann H. Trapp	1064	210		Lot 27, Debray Cir. Farmington Acc. Sec. II
"	"	Gilara H. et al Ray, et al			" "	1064	210		
7507 Sept. 6, 1977	"	Donald			(For Stephanie Joan Trapp, Mined Frank P. McHowan, Jr. <sup>Mined</sup> )	1064	211		Lot 27, Debray Cir. Farmington Acc., Sec. II
"	"	Gilara H. et al			" "	1064	211		
8463 Sept. 14, 1977	"		S. & III Lorraine	Walter A.	Edith B. Pines, Power of atty. Marvin P. Pines, lawyer	1064	820		"Hillsborough" Sec. I Lot 3 Shadwell Dr. O'Neal Tp.
9146 Sept. 21, 1977	"			Ray, et al	Leonard J. Ponder	1065	183	26.129	30.95 Acc. Mt. Lebanon Rd. O'Neal Tp.
9147 Sept. 21, 1977	"			Ray, et al	Leonard J. Ponder	1065	185	4.95	Acc. Mt. Lebanon Rd.
11041 Oct. 7, 1977	"	Bobbey Joe	Ann Martha		Alvin D. Harrett	1066	382	5.17	Acc. Austin Tp. Howard Acc.
11298 Oct. 10, 1977	"	Harry C.	Judy		Winston D. Cox, et al (Formerly Leola S. Hightower)	1066	516		Bond for Title Tract 9+10 Harris Mt. Tp.
13761 Nov. 2, 1977	"			William Thomas	Leola S. Rollins	1067	762	6.5	Acc. Also pt. Tract 3-B "North Hampton Acc." Lot 36 Mallbrook Cir
14021 Nov. 3, 1977	"	Darlene G.			Daniel E. Fowler	1067	917		"Coach Hills" Lot 112 Coach Hill Dr. see Deed Bk. 1023, pg. 853
15045 Nov. 15, 1977	"	David S. + Nancy R.			Thomas F. Morgan, Jr. Re-Record	1068	424		Acc. Near Fork Shoals. For orig.
15215 Nov. 16, 1977	"	David Lee + Nancy R.			Robert E. Gary, et al	1068	494	4.08	
20153 Jan. 5, 1978	"	Dean	+	Velma B. et al	Minnie Reese Barton	1071	371		Lot 9.40 Acc. New Bruce Rd.
20152 Jan. 5, 1978	"	Dean	+	Velma B. et al	Benjamin P. Reese	1071	372		Lot 9.40 Acc. New Bruce Rd.

# INDIRECT or GRANTEE Index to Deeds — Greenville County, S. C.

REG. U. S. PAT. OFFICE *Chas. McCott* County Indexes Since 1888 An Identifying Trade Mark

Open at Proper Tab according to First Letter or Letters of Name and refer to Buff Sub-Index sheet for page reference.

COTT FAMILY NAME INDEX No. 75 © 1949  
MADE BY THE COTT INDEX COMPANY, COLUMBUS, OHIO  
SOLD BY WALKER, EVANS & COGSWELL CO., CHARLESTON, S.C.

FILE NUMBER DATE OF RECORD	GRANTEES FAMILY NAMES	GIVEN NAMES ABCDEFGHIJ	GIVEN NAMES KLMNOP	GIVEN NAMES PQRSTUVWXYZ	GRANTORS	BOOK	PAGE	No. of Acres	BRIEF DESCRIPTION, LOCATION, ETC. ( Not Warranted )
20154 Jan. 5, 1978	Fowler	Dean	+	et al Velma B.	A. Foster Reese	1071	373		Int. 9.40 Acs. New Bruce Rd.
20151 Jan. 5, 1978	"	Dean	+	et al Velma B.	N. F. Reese	1071	374		Int. 9.40 Acs. New Bruce Rd.
20150 Jan. 5, 1978	"	Dean	+	et al Velma B.	David W. Reese, Jr.	1071	375		Int. 9.40 Acs. New Bruce Rd.
20148 Jan. 5, 1978	"	Dean	+	et al Velma B.	Moloid R. Reese	1071	376		Int. 9.40 Acs. New Bruce Rd.
20149 Jan. 5, 1978	"	Dean	+	et al Velma B.	Elizabeth Reese Schumpert	1071	377		Int. 9.40 Acs. New Bruce Rd.
21186 Jan. 16, 1978	"			James A. Jr. et al	Williamburg Wines, Inc.	1071	969		Water, sewer lines etc. Chick Sgs. Tp. Pt. lot 8 Edwards Rd. also Int. Sts.
22329 Jan. 27, 1978	"			Houston et al Samuel	Larry J. Mearns, Jr.	1072	710		Sets 2, 3 + 4 Bowen Dr.
"	"			Pam, et al	"	1072	710		
24609 Feb. 21, 1978	"	Ellen Catherine			John C. Fowler	1073	978		Fairview Baptist Church Chick Springs Int. Lots 27 thru 30 Near Green Chick Springs Tp. Int. Lot Marshant St.
25432 Mar. 1, 1978	"			J. Russell et al	Oda S. Fowler	1074	499		
25938 Mar. 6, 1978	"	<i>Conceded</i> Annie S. Lumbard		et al 5-1-81 Deed # 30666	Nellie M. Smith	1074	807		Power of Attorney Int. Sts.
26898 Mar. 15, 1978	"	Edwin E.		J. J. Anne	Samuel Sessions	1075	285		Lot 11 Vickilyn Ct. "Stamton"
26899 Mar. 15, 1978	"			Lewis James	Frankie Jean Fowler	1075	286		Int. Lot 2 Main St. Denville Also 1 Acs = Pt. tract 2 Bates Tp. 1/3 Acs. Hunts Bridge Rd. Paris Mt. Tp. Also Pt. Tr. ct. 2 = 1 Acs. Bates Tp. 1/3 Acs. Hunts Bridge Rd. Paris Mt. Tp.
29690 Apr. 7, 1978	"	Annie Mae		+ Jerry Wayne	H. V. Darnell, et al.	1076	771		
29691 Apr. 7, 1978	"	Annie Mae		+ Jerry Wayne	As Committee for Grace Darnell Taylor Joseph P. Taylor,	1076	759		


- over -

# INDIRECT or GRANTEE Index to Deeds — Greenville County, S. C.

1

( D )

REG. U. S. PAT. OFFICE *Chas. McCott* County Indexes Since 1888 An Identifying Trade Mark

 Open at Proper Tab according to First Letter or Letters of Name and refer to Buff Sub-Index sheet for page reference.

COTT FAMILY NAME INDEX No. 75 © 1949  
MADE BY THE COTT INDEX COMPANY, COLUMBUS, OHIO  
SOLD BY WALKER, EVANS & COGSWELL CO., CHARLESTON, S. C.

FILE NUMBER DATE OF RECORD	GRANTEES FAMILY NAMES	GIVEN NAMES ABCDEFGHIJ	GIVEN NAMES JKLMNOPQ	GIVEN NAMES RSTUVWXYZ	GRANTORS	BOOK	PAGE	No. of Acres	BRIEF DESCRIPTION, LOCATION, ETC. ( Not Warranted )
34373 May 18, 1978	Fowler		et al James Lewis		Davidson Enterprises, Inc.	1079	429		Lot 12 "Heritage Lakes"
" "	"		et al Meredith		" "	1079	429		
35226 May 25, 1978	"		Stahr Jewell F.		Howard Hopkins	1079	824		Lot 12 Jonquil Lane "Woodville Hgts."
38413 June 21, 1978	"	et al Demorest M.			Ethel S. Fowler	1081	668		Pt. lots 6, 7 + 8 Bk. 6 Alisa St.
4859 Aug. 14, 1978	"			William R.	Wilton Earl Fowler	1085	269	1.01	Acc. Fowler + Burdette Rd. Base towns "Conestee"
5652 Aug. 21, 1978	"		Linda T. + Randall W.		T. T. Ridley	1085	799		Pt. lot Standing Springs Rd. "Air Meadows" Sec. II
6237 Aug. 25, 1978	"			P. Anne	United Bldg. Inc.	1086	124		Lot 30 Rising Sun Ct. "The
7191 Sept. 1, 1978	"	Charles C.			Charles E. Butler Builders, Inc.	1086	615		Unit 1-H Town Park Horiz. Prop. Regime
9981 Sept. 28, 1978	"			Wendell	Robert Ford Hargett, Jr.	1088	807		Lot 6 Highlands Tp. Point
12223 Oct. 18, 1978	"		Joette P.		Ruby S. Jeffere	1090	161		Lot 7 Mitchell Rd. "Cdd. Pilgrims"
12349 Oct. 19, 1978	"	Deborah R.			Stephen P. Clements, et al	1090	213		Bond for Title - Lot 3
12652 Oct. 23, 1978	"	et al Daniel O.			Bobby R. Trible	1090	378		Pt. Lot 6 Grove Tp.
" "	"	et al Betty D.			" "	1090	378		
12978 Oct. 26, 1978	"		Horace F.		Geraldine F. Mc Corble	1090	621		Power of Attorney Greek" Sec. I Map II
13126 Oct. 27, 1978	"		Ellis D. + Jean W.		Larry E. Babel, et al	1090	632		Lot 180 Oak Ridge Ct. "Sugar Creek" West Tp.
18505 Dec. 19, 1978	"		Donald C. + Nancy F.		Charles C. Anderson, et al	1093	773		Lot 21 "Augusta"



# INDIRECT or GRANTEE Index to Deeds — Greenville County, S. C.

KEYS PRINTING CO., GREENVILLE, S. C.

Open at Proper Tab according to First Letter or Letters of Name and refer to Buff Sub-Index sheet for page reference.

( E )

FILE NUMBER	GRANTEES	GIVEN NAMES	GIVEN NAMES	GIVEN NAMES	GRANTORS	BOOK	PAGE	No. of Acres	BRIEF DESCRIPTION, LOCATION, ETC. ( Not Warranted )
DATE OF RECORD	FAMILY NAMES	ABCDEFGHIJ	IJKLMNO	PQRSTUVWXYZ					
21646 Jan. 23, 1979	Fowler	A. H. A.			Lloyd W. Hilstrap	1095	854		Lot 10 (#302) Fair St.
22753 Feb. 2, 1979	"			et al Samuel D.	Jo. Mar. Liguora, Inc.	1096	473	10.15	Ac. Harrison Bridge Rd.
"	"			et al Sandra E.	" " "	1096	473		
23747 Feb. 15, 1979	"			Ann Wood Dylnia	David Wood	1096	997		Tract 6 - 2.13 Ac. Butler Tp. Highland Tp.
25573 Mar. 7, 1979	"		Sa. Rue H.		J. A. Hightower	1097	932		Sub. 1.30 Ac. Camp Creek Rd.
26440 Mar. 15, 1979	"			Jr. et al Walter A.	James M. League, Jr.	1098	555		Lot Miller Rd.
"	"			et al Claude Marion	" " "	1098	555		
"	"			et al Horace S.	" " "	1098	555		
28086 Mar. 30, 1979	"		Milton		Delora R. Fowler	1099	538		Lot 76 Dunath St. Converse
29750 Apr. 13, 1979	"		et al L. S. Jr.		Corinne L. Fowler	1100	509		Sub. Lot Near Fork Shoals Hts.
33617 May 17, 1979	"			Mary Ann	Willard W. Fowler	1102	736		Sub. pt. Lot 18 Par Dr. "Club View"
34135 May 22, 1979	"		Edna H.	Jerry E.	Indiv. + Admin. Marion W. Fore, Jr. et al	1103	29		Lot 74 "Pine Forest" Highland Tp.
34791 May 25, 1979	"			Irene B., et al	Pearl H. Bright	1103	383		Sub. 10.5 acres cor. Hwy 14 + Jordan Rd. O'Neal Tp.
34839 May 28, 1979	"			James Albert	Eva F. Graun, et al	1103	442		Sub. Lot 7 Formerly Buncombe Rd. Buncombe Rd. O'Neal Tp.
34844 May 28, 1979	"			James Albert	James W. Fowler, et al	1103	447		Sub. Lot 7 State Hwy. formerly

# INDIRECT or GRANTEE Index to Deeds — Greenville County, S. C.

KEYS PRINTING CO., GREENVILLE, S. C.

Open at Proper Tab according to First Letter or Letters of Name and refer to Buff Sub-Index sheet for page reference.

FILE NUMBER DATE OF RECORD	GRANTEES FAMILY NAMES	GIVEN NAMES ABCDEFGHIJ	GIVEN NAMES JKLMNOPQ	GIVEN NAMES RSTUVWXYZ	GRANTORS	BOOK	PAGE	No. of Acres	BRIEF DESCRIPTION, LOCATION, ETC. ( Not Warranted )
35425 June 1, 1979	Fowler	Florence M.	Lewis W. Jr.		Edgar F. Day, et al	1103	785		"Pebble Creek" Phase I Lot 48 Whittier Way + Sassafras Dr.
35640 June 1, 1979	"		Milton M.		Mason A. Holdsmith, et al <i>Indiv. + Co-Exec.</i>	1103	883		Lot 71 "Cometes"
306 July 3, 1979	"	Bobby Joe	Martha C.		Stephen Max Foster, et al	1106	58		Lot 15 Judson Rd.
307 July 3, 1979	"	Bobby Joe	Martha C.		Catherine F. Miller, et al	1106	59		Lot 15 Judson Rd.
837 July 7, 1979	"		James Lynn		D. Harold Fowler	1106	355	2.10	Acs. Bundette Rd.
"	"		Keaver Saw		" "	1106	355		
1264 July 12, 1979	"		James W.		Kenneth W. Bishop	1106	561		Lot 4 S. Pine Dr. "Meadowbrook Farms"
"	"		et al Nan P.		" "	1106	561		
1309 July 12, 1979	"		D. Harold		James Lynn Fowler et al	1106	602	14.6	Acs. Also Right-of-Way
8809 Sept. 13, 1979	"	Bobby Joe	Martha C.		Carolyn B. Boling	1111	449		Lot. Lot 15 Judson Rd. Bundette Rd.
11263 Oct. 2, 1979	"		Diane L.		William R. Fowler	1112	875		Lot. 1.01 Acs. Fowler Rd. + Woods "Sec. III"
16322 Nov. 13, 1979	"		Elaine M.	Keith H.	John W. Hoag, III et al <i>of Ed. Pts.</i>	1115	537		Lot 8 Oakwood lot. "Forester"
19054 Dec. 12, 1979	"		Anne I.	William J.	Century Properties, a.s.c.	1117	81		Lot 63 + pt. lot 27 Yorkshire Dr.
19139 Dec. 11, 1979	"		et al Catherine A.		John Edgar Dunn, et al	1117	137		"Grand View" Lot 27 Crestmore Drive
14840 Nov. 18, 1979	"		James A.		Carolyn J. Miller <i>Formerly Zelpha H. Fowler</i>	1117	509		Lot 57 N. Estate Dr. "Crestwood"
20729 Dec. 28, 1979	"		Jerry C.		Zelpha H. Keese	1118	132		"Pt. Augusta Acres" Lot. Lot 98 Gibnorchill Cir. + Hull Dr.

# INDIRECT or GRANTEE Index to Deeds — Greenville County, S. C.

KEYS PRINTING CO., GREENVILLE, S. C.


 Open at Proper Tab according to First Letter or Letters of Name and refer to Buff Sub-Index sheet for page reference.

( F )

FILE NUMBER DATE OF RECORD	GRANTEES FAMILY NAMES	GIVEN NAMES ABCDEFGH	GIVEN NAMES IJKLMNO	GIVEN NAMES PQRSTUVWXYZ	GRANTORS	BOOK	PAGE	No. of Acres	BRIEF DESCRIPTION, LOCATION, ETC. ( Not Warranted )
24204 Feb. 8, 1980	Fowler			Houston Samuel	Pam Fowler	1120	289		Int. lots 2, 3+4 Bowen Drive Duille Sp.
26198 Mar. 3, 1980	"	G. L.			of Estate of Octavia Dunlap Bankers Trust, N. C., as Exr.	1121	466		Lots 1+2 Honour + unnamed St.
27216 Mar. 13, 1980	"		Marion		Worthy Group	1122	39		Right of way + Sewer Easement
29792 Apr. 8, 1980	"	Gary L. + Joann C.			Nan Marion Reese Sewer Authority	1123	665	1.62	acres = Lot 1 Spartanburg Rd. Taking
30476 Apr. 15, 1980	"			etal Vera G.	Western Carolina Regional	1123	974		Resolution Declaration of
30537 Apr. 16, 1980	"			etal Dorah B.	Lula M. Berry	1124	20		Lot 1 Georgia Rd. Duille Concession Deed
31189 Apr. 23, 1980	"	George R.			Elise R. Springfield	1124	490		In div acc Blk. 647 Pg. 218 Quitclaim, Int. Lot 2 (Church) Oakland Sp.
31854 Apr. 30, 1980	"			Viola, etal	Pearl Barnwell Quarks	1124	889		Power of attorney + egress
36238 June 20, 1980	"		Joyce A.		P. S. Butler	1127	829		Tract and easement for ingress Ridge Rd.
1071 July 14, 1980	"	Forrest J.		Regina <sup>F.</sup>	James D. Casteel <sup>etal</sup>	1129	78		Lot 4 River Ridge R/W
4407 Aug. 14, 1980	"			Thomas E.	Elliott M. Fowler	1131	170	.70	acc. Quit Claim Deed
15762 Nov. 21, 1980	"		Jerry C.		L. & P. Enterprises Inc.	1137	738		Lot 5 May ave. Lyndale
19394 Jan. 2, 1981	"			Julian <sup>etal</sup> Vera Lee	Gammie Nell Hitt Julian	1140	117		Power of Attorney
22609 Feb. 9, 1981	"	Harvey C. + Judy			Boyce Miller Jr.	1142	457	1.86	Hwy 414 "Howard Acres" Acres + 3.84 acres = Lots 9+10 d. l.
23717 Feb. 23, 1981	"	Ronald C. + Kathy			Westminster Co. Inc.	1143	127		Lot 24 "Verdin Estate" Sec. III
25828 Mar. 16, 1981	"			Ruth L.	Lillian M. Smith	1144	394		Lots 4 + 5 Chick Spgs Sp.

# INDIRECT or GRANTEE Index to Deeds — Greenville County, S. C.

( F )

KEYS PRINTING CO., GREENVILLE, S. C.

Open at Proper Tab according to First Letter or Letters of Name and refer to Buff Sub-Index sheet for page reference.

FILE NUMBER DATE OF RECORD	GRANTEES FAMILY NAMES	GIVEN NAMES ABCDEFGH	GIVEN NAMES IJKLMNO	GIVEN NAMES PQRSTUVWXYZ	GRANTORS	BOOK	PAGE	No. of Acres	BRIEF DESCRIPTION, LOCATION, ETC. ( Not Warranted )
28440 Apr. 10, 1981	Fowler				Ruth R. Lillian M. Smith	Re-Record 1146	37		see Deed Bk. 1144 Pg. 394 Lots 4 & 5 Chick Spgs Tp. For Orig.
30376 Apr. 30, 1981	Fowler	Hazel W. + J. C.			Gary L. Fowler	1147	194	1.4	acres S. C. Hwy 23-880
30377 Apr. 30, 1981	Fowler	Hazel W. + J. C.			Janice H. Fowler	1147	195	1.4	acres S. C. Hwy 23-880
36665 May 1, 1981	Fowler		Marie L. et al		Nellie M. Smith	1147	302		Power of attorney For orig. see deed Bk. 1074 Pg. 807
30666 May 1, 1981	Fowler		Marie L. et al		Nellie M. Smith	1147	354		Cancellation of Power of attorney
30955 May 6, 1981	Fowler			William T.	William C. Schubee	1147	623		Easement
31005 May 6, 1981	Fowler - Farr			Sheridan	Mac Wilkins <small>By atty in fact M<sup>c</sup>Murry Wilkins Jr. M.D.</small>	1147	559		4 Tracts
31004 May 6, 1981	Fowler - Farr			Sheridan	M <sup>c</sup> Murry Wilkins, Jr.	1147	562		4 Tracts
34121 June 9, 1981	Fowler		Lillie		Rex Hall	1149	584		2 <sup>d</sup> Pt. Lot 70 S. Franklin Rd. Chick Spgs. Tp.
2502 July 29, 1981	Fowler	Deborah George +		Clyde William	Mary L. Todd, et al	1152	543		Lot 58 + Pt 57 Clark Ave. Brookhaven
5499 Aug 31, 1981	Fowler	Cynthia C. +	James L. Jr.		Cathran + Darby Bldis. <small>Mc.</small>	1154	338		Vilon Hor. Prop. Reg. Unit B, Bldg. 16 Sugar Creek
5662 Sept. 1, 1981	Fowler	Hortense J. +	Malcolm E.		John A. Bolen, Mc.	1154	467		Easement and Reserved Easement Lot 120 Pebble Creek Ph I also
7647 Sept. 24, 1981	Fowler			et al Ruth H.	William Harold Hammett	1155	696	13.55	Spartanburg Rd. acres also 3.74 acres old
9698 Oct. 16, 1981	Fowler	George J. et al			Ronald R. Pulis, et al	1156	923		Lot 1 Cr. Pleasant Trail + Giddens Ck D., Forest Woods Sec. I Mauldin
" "	"	Angela O. et al			" " " "	1156	923		
10944 Nov. 2, 1981	Fowler	Bobby James			Della Fowler	1157	644	2.04	acres

# INDIRECT or GRANTEE Index to Deeds — Greenville County, S. C.

REG. U. S. PAT. OFFICE *Chas. McCorkle* County Indexes Since 1888  
An Identifying Trade Mark

Open at Proper Tab according to First Letter or Letters of Name and refer to Buff Sub-Index sheet for page reference.

COTT FAMILY NAME INDEX No. 75 © 1949  
MADE BY THE COTT INDEX COMPANY, COLUMBUS, OHIO  
SOLD BY WALKER, EVANS & COGSWELL CO., CHARLESTON, S.C.


( 7 )

FILE NUMBER DATE OF RECORD	GRANTEES FAMILY NAMES	GIVEN NAMES ABCDEFGH	GIVEN NAMES IJKLMNO	GIVEN NAMES PQRSTUVWXYZ	GRANTORS	BOOK	PAGE	No. of Acres	BRIEF DESCRIPTION, LOCATION, ETC. ( Not Warranted )
10945 Nov. 2, 1981	Fowler		Joyce Ann		Della Fowler	1157	645	2.15 acres	
10946 Nov 2, 1981	Fowler			Wayne Stanley	Della Fowler	1157	646	3.05 acres	
11807 Nov 12, 1981	Fowler			Stephen M.	Robert Hereman, Exec.	1158	192		Lot 5
11878 Nov 13, 1981	Fowler		Milton M.		Lee Kuykendall, et al	1158	249		Lot 70, South St. Conestee
13094 Dec. 1, 1981	Fowlers		James R.		Nellie L. Costler	1158	949		Power of Attorney
15504 Jan 6, 1982	Fowler		Mary		Mrs. Janie Williams S.C.	1160	657		General Power of Attorney "Powderhorn"
19358 Mar. 1, 1982	Fowler		Nancy M.	Robert B.	American Service Corp.	1163	71		Lot 187 Powderhorn Rd. Richmond Hills Sec. I
19960 Mar 8, 1982	Fowler		Lenora & Robert	Thomas	Jack W. McKinney	1163	528		Lot 2 Richmond Hh. Civ. "Golden Grove Ests."
20507 Mar. 12, 1982	Fowler	Carolyn B.			Edwin A. Fowler	1163	819		Lot 23 Golden Grove
20769 Mar. 17, 1982	Fowler		James H. et al		Lakeview Acres Co. Inc.	1163	997	}	Bond for Title - 2.5 Acre near Price Rd.
" "	"		Mary Sue et al.		" " "	1163	997		
20727 Mar 17, 1982	"			Lewis Ronald	Furman Lewis Fowler	1163	983		Villageville Lot 45 Woodside Mills
20906 Mar. 18, 1982	Fowler	Deborah K.		Stephen G.	Donald J. Williams, Jr.	1164	81		egress Lot, also right ingress & Spring Rd.
21018 Apr. 22, 1982	"		James E. & Sandra		Claude E. Fowler, et al	1164	165		Land Contract - Parcel Sandy
23996 Apr. 28, 1982	Fowler	Dennis			Shirley Fowler	1166	43		Pt. Lots 23 & 24
24262 Apr. 30, 1982	Fowler	Frankie O.			Ronald W. May et al	1166	223		Sec. I Sville Austin Tr. Lot 52 Bellwood Cr. Westwood

# INDIRECT or GRANTEE Index to Deeds — Greenville County, S. C.

(G)

REG. U. S. PAT. OFFICE *Chas McCott* County Indexes Since 1888 An Identifying Trade Mark

 Open at Proper Tab according to First Letter or Letters of Name and refer to Buff Sub-Index sheet for page reference.

COTT FAMILY NAME INDEX No. 75 © 1949  
MADE BY THE COTT INDEX COMPANY, COLUMBUS, OHIO  
SOLD BY WALKER, EVANS & COGSWELL CO., CHARLESTON, S.C.

FILE NUMBER DATE OF RECORD	GRANTEES FAMILY NAMES	GIVEN NAMES ABCDEFGHIJ	GIVEN NAMES JKLMNO	GIVEN NAMES PQRSTUVWXYZ	GRANTORS	BOOK	PAGE	No. of Acres	BRIEF DESCRIPTION, LOCATION, ETC. ( Not Warranted )
25010 May 11, 1982	Fowler		John William		Lydia P. Henson Fowler	1166	693		27.54 acs. Life Estate Reserved, Tract 4 =
25009 May 11, 1982	"	Cayall Arthur			Lydia P. Henson Fowler	1166	694		27.54 acs. Mt. Lebanon Church Rd. Life Estate Reserved Tract 1 =
25008 May 11, 1982	"		Broadus Larry		Lydia P. Henson Fowler	1166	695		27.54 Mt. Lebanon Church Rd. Life Estate Reserved, Tract 2 =
27446 June 8, 1982	"			W.P.	Louie J. Smith	1168	240	1.17	acres Jenkins Bridge Rd.
5844 Sept 8, 1982	"		Larry B.		Sadie Fowler Robison	1173	501	2.90	acres Mt. Lebanon Church Rd. Highway
7533 Sept 21, 1982	"			Suzanne H.	Thomas Earl Huthinson, Jr.	1174	324		Tract 2 "xxxxxx" rd w/ice
895 Oct 1, 1982	"			Suzanne H.	Thomas Earl Huthinson, Jr.	1175	324		Tract 2 "xxxxxx" rd w/ice
9723 Oct 21, 1982	"			William J.	Master W. Daniel Y. Borough For Ethel Holcombe Noh Master W. Daniel Y. Borough, Jr.	1176	9		Tract 2 "xxxxxx" rd w/ice
10453 Oct 29, 1982	"		John D.		Master W. Daniel Y. Borough, Jr.	1176	336	1.11	acres Bowen Dr. & Pelzards Rd. & Bowen Dr.
10461 Oct 29, 1982	"		Kay C.		John D. Fowler	1176	348		Mt. 1.11 acs Cr. Greenville & Pelzards
10737 Nov 2, 1982	"	allan Charles			Donald F. Waggoner	1176	503	1.07	acres Dry Pocket Rd.
10894 Nov 3, 1982	"	Barbara J.	Luther Wilton Jr.		Michael J. Smith	1176	600	4.9	acres Godfrey Rd. Forest
13279 Dec 1, 1982	"		John J.		Colliga Properties, Inc.	1178	230		Bond for Little Lat 38 Club Sub Tract
15884 Dec 30, 1982	"	Elizabeth P.			Edward L. Fowler	1180	73		Lat 5 "xxxxxx" rd w/ice
17639 Jan 19, 1983	"	Elizabeth Joan			Wear Fowler	1181	72		Mt. 4.70 acres New B. rd. Syc. Rd.
20181 Feb 15, 1983	"	Charles Allen			Donald F. Waggoner	1182	559		Lat Dry Pocket Rd. Butler

# INDIRECT or GRANTEE Index to Deeds — Greenville County, S. C.

KEYS PRINTING CO., GREENVILLE, S. C.

Open at Proper Tab according to First Letter or Letters of Name and refer to Buff Sub-Index sheet for page reference.

FILE NUMBER DATE OF RECORD	GRANTEES FAMILY NAMES	GIVEN NAMES ABCDEFGH	GIVEN NAMES IJKLMNO	GIVEN NAMES PQRSTUVWXYZ	GRANTORS	BOOK	PAGE	No. of Acres	BRIEF DESCRIPTION, LOCATION, ETC. ( Not Warranted )
20750 Feb 21, 1983	Fowler	Elizabeth P			Edward L. Fowler	1182	863		See Orig. on Deed 1180 Pg. 73 Int. Lot 85 Templewood Dr. Sec. 3 Oak Crest
26768 Feb. 22, 1983	"		James H. <i>etal</i>		Ron J. Blume <i>etal</i>	1182	924		Lot 356 Westwood South Sec. 2 Austin Sp. Sville
" "	"		Mary S. <i>etal</i>		" " "	1182	924		
21906 Mar 3, 1983	"		James E.		Betty C. Fowler	1183	610		Blendale Mauldin Int. lot 60 Fairfield Dr.
22362 Mar 8, 1983	"			Randall W.	Linda J. Fowler	1183	983		Big Base Farms Int. Pt. lot Standing Spruce Rd.
22836 Mar 11, 1983	"	Charles W. <i>etal</i>			Carole C. Looper	1184	239	0.8	acc. Much Creek Road.
" "	"	Emily H. <i>etal</i>			" " "	1184	239		
23047 Mar 15, 1983	"		Jerry L. <i>etal</i>		Leander, Inc. <i>etal</i>	1184	373	2.54	acres = Lot 7 Jug Factory Rd.
" "	"		Juanita C. <i>etal</i>		" " "	1184	373		
24027 Mar 23, 1983	"		Jerry C. <i>etal</i>		<small>Pentecostal Holiness Ch. In. FKA Trinity Temple Pentecostal Holiness Ch.</small> Full Gospel Fellowship	1184	889		Lot 260 Henderson Rd Augusta Acres
" "	"		Janice B. <i>etal</i>		" " " "	1184	889		
24412 Mar. 28, 1983	"	Anne Dorothy	John L.		<small>FKA</small> Lora Estelle Dill <small>Exec. <i>etal</i></small> Lora Estelle Dill King	1185	64		Lot 3 + Pt. 4 Cox St. Hqts. "
24977 Mar 31, 1983	"	Charles R.	&	Patricia J.	William D. Roberson <i>etal</i>	1185	351		Pt. lots C+D E. Loria Rd. "Forest"
28321 Apr. 28, 1983	"	Bruce B.	&	Lynda A.	Thomas A. Traylor <i>etal</i>	1187	264		Lot 13 Cherokee Forest Sec. 3
31400 May 25, 1983	"		Jimmie &	Pam G.	William Carlton Todd	1188	830	1	Acres long cane lane.

(over)

# INDIRECT or GRANTEE Index to Deeds — Greenville County, S. C.

(24)

KEYS PRINTING CO., GREENVILLE, S. C.

Open at Proper Tab according to First Letter or Letters of Name and refer to Buff Sub-Index sheet for page reference.

FILE NUMBER DATE OF RECORD	GRANTEES FAMILY NAMES	GIVEN NAMES ABCDEFGHIJ	GIVEN NAMES JKLMNO	GIVEN NAMES PQRSTUWXYZ	GRANTORS	BOOK	PAGE	No. of Acres	BRIEF DESCRIPTION, LOCATION, ETC. ( Not Warranted )
32098 May 30, 1983	Fowler			et al W. Howard	et al Admrs. et al Nanette Kellems Scorgins by attorney-in-fact Jack Payton	1189	151		Lot 161 Byrd Blvd, Drayton Park
2691 Jul 25, 1983	"	Della		Elford	P.B. Butler	1193	14		Parcel Greenwood Dr.
9399 Sept 20, 1983	"		W Lillian + Raymond	Elford	Johnny C. Lawson	1196	705	27.226	Ac. Dry Oak Rd.
9716 Sept 22, 1983	"	Edith M.	et al		et al W. Gilbert FKA Sylvia Adde	1196	934		Sub Cr. First Ballenger Street
11914 Oct 11, 1983	"	Charles C.	et al		Sylvia V. Jernigan	1198	207		Unit 21 - 2 Drayton Park Dr. Prop. Regime
"	"	Elizabeth	et al		"	1198	207		
13872 Oct 28, 1983	"			et al Robert J.	et al Kit M. Zachary	1199	383		Sub 97 Coak Hills
"	"			Ronetta,	"	1199	383		
14217 Oct 31, 1983	"	Bryan K.	et al		James C. Swartz	1199	562		Sub 21 Able Dr. Pinehurst
"	"	Donna H.	et al		"	1199	562		
17123 Nov 29, 1983	"		Junior Jackie		et al Shirley Grant	1201	392		pt lot 66 Anderson Rd.
19454 Dec 19, 1983	"			Patricia A.	et al Donald A. Meacham	1202	719		Sub 2 Cardinal Dr. Chick Spg. 7.
20850 Jan 4, 1984	"	D. R.	et al		et al Shirley D. Black	1203	740	4	Ac. Bellevue Rd (Formerly Pine St.)
20850 Jan 4, 1984	Fowler Ferr			et al Sheridan	et al Shirley D. Black	1203	740	4	Ac. Bellevue Rd (Formerly Pine St.)
21993 Jan 13, 1984	Fowler			Ma Lee	J. R. McClure	1204	400		Sub 21 First St. Drayton
22308 Jan 18, 1984	"			Ma P.	James W. Fowler	1204	630		Sub lot 4, Louise Dr. Mendocino



# INDIRECT or GRANTEE Index to Deeds — Greenville County, S. C.

Open at Proper Tab according to First Letter or Letters of Name and refer to Buff Sub-Index sheet for page reference.

(c)

FILE NUMBER DATE OF RECORD	GRANTEES FAMILY NAMES	GIVEN NAMES ABCDEFGHIJ	GIVEN NAMES JKLMNO	GIVEN NAMES PQRSTUVWXYZ	GRANTORS	BOOK	PAGE	No. of Acres	BRIEF DESCRIPTION, LOCATION, ETC. ( Not Warranted )
23107 Jan 26, 1984	Fowler			Danny R.	David L. Fowler	1205	201		Person & attorney
25236 Feb 16, 1984	"			Gerry D.	Judy M. Turner <i>etc</i>	1206	366		Bridwell Rd Lot 166 Sunny Slopes, SW III
28045 Mar 13, 1984	"			John Shauld	James Lee Culbrenth	1208	08		Paris Mt. Sp Lot. 505 on N. Franklin Rd.
28650 Mar 13, 1984	"			John Shauld	Audrey Anne Culbrenth <i>etc</i>	1208	10		Paris Mt. Sp Lot. 505 on N. Franklin Rd.
28661 Mar 19, 1984	"			Earl William	E. C. Fowler	1208	432		Lot 69 Cooneter Court Sp.
29718 Mar 27, 1984	"	Danny K	<i>etc</i>		Johns W. Clayton <i>etc</i>	1209	01		Acres, Lynn Rd - O'Neil Sp
"	"	Donna L	<i>etc</i>		"	1209	01		
32065 Apr 13, 1984	"			Michael E.	Michael M. Snow	1210	501		Lot
32321 Apr 17, 1984	"			Milton M.	Southern Bank & Tr. Co.	1210	602		Lot 73 Seventh St, Cooneter
32320 Apr 17, 1984	"			Milton M.	Southern Bank & Tr. Co.	1210	603		Lot 72 Seventh St. Cooneter
32869 Apr 24, 1984	"			Marcia E + Ronald L	Duke Power Co.	1210	924		Lot 86 Poinetta Sw II Sville
3297 May 24, 1984	"			Armond <i>etc</i>	William L. Fowler <i>etc</i>	1213	404	0.87	on J.C. Hwy 93 Highland Sp.
"	"			Jane B <i>etc</i>	"	1213	404		
39326 June 13, 1984	"			Ray <i>etc</i>	Kathy Saleban <i>etc</i>	1214	815	11.00	ac. Mt. Lebanon Rd. O'Neil Sp.
39327 June 13, 1984	"			Ray <i>etc</i>	Kathy Saleban <i>etc</i>	1214	814	24.4	ac. Mt. Lebanon Rd. O'Neil Sp.

1

# INDIRECT or GRANTEE Index to Deeds - Greenville County, S. C.

( 2 )

( )

Open at Proper Tab according to First Letter or Letters of Name and refer to Buff Sub-Index sheet for page reference.

FILE NUMBER DATE OF RECORD	GRANTEES FAMILY NAMES	GIVEN NAMES ABCDEFGHIJ	GIVEN NAMES JKLMNOPQ	GIVEN NAMES RSTUVWXYZ	GRANTORS	BOOK	PAGE	No. of Acres	BRIEF DESCRIPTION, LOCATION, ETC. ( Not Warranted )
2268 July 20, 1984	Fowler	Dean	Donald	+ Paula	Marv. Patterson	1217	519		Lot 11, Franklin Rd.
3601 Aug 1, 1984	"	Carol	etc		Minie J. Griffin	1218	474		Lot 14 New St. Sea Strip
"	"	Gayle	C	etc	"	1218	474		
4848 Aug 14, 1984	"		Milton	M.	Phillip M. Fowler	1219	312		Lot 77
4883 Aug 14, 1984	"	Christi	L.		Lucy J. Jaynes	1219	361		2 Lots W. Curtis St. Center
5621 Aug 21, 1984	"		Virginia	C.	Johnnie S. Fowler	1219	863		Power of Attorney
5626 Aug 31, 1984	"	Johnnie	S.		Virginia C. Fowler	1219	870		Power of Attorney
6578 Aug 31, 1984	"	Bernice	H.		James E. Fowler cup	1220	694	.45	ac. Hwy 414, Highland Sp.
7070 Aug 31, 1984	"	Claude	E.		United Virginia Mtg.	1220	819		Lot Standing Spr Rd.
9388 Sept 25, 1984	"	Charles	C.		Kerna St. C. Allen	1222	648		Lot Sulphur Spg Rd.
9587 Sept 27, 1984	"	Hebra	S.	+ Phillip M. etc	Ronnie M. Cobb	1222	801		Lot 32 Summit Hts. Jervis
10444 Oct 4, 1984	"		W.P.		John Bearden Duck	1223	468		Lot 2 Bethel Dr. Hunter
"	"		Sam	A. etc	" " "	1223	468		Pointe
12745 Oct 29, 1984	"	Charles	C.		Johnnie S. Allen	1225	44		Lot Sulphur Spg Rd.
13923 Nov 7, 1984	"	Bruce	D.	etc	Betty S. Jordan	1225	848		pt lot 3
"	"	Cynthia	L.	etc	" "	1225	848		

# INDIRECT or GRANTEE Index to Deeds — Greenville County, S. C.

Open at Proper Tab according to First Letter or Letters of Name and refer to Buff Sub-Index sheet for page reference.

(9)

FILE NUMBER DATE OF RECORD	GRANTEES FAMILY NAMES	GIVEN NAMES ABCDEFGHIJ	GIVEN NAMES JKLMNOPQ	GIVEN NAMES RSTUVWXYZ	GRANTORS	BOOK	PAGE	No. of Acres	BRIEF DESCRIPTION, LOCATION, ETC. ( Not Warranted )
14430 Nov 12, 1984	Fowler			James E. + Sandra R	Clayton F Fowler <sup>the</sup>	1226	203	4	ac.
18203 Dec 19, 1984	"	Deborah J + Michael			Equitable Relocation	1229	20		Lot 45 Potters Creek Pk II Sec II
18840 Dec 21, 1984	"	Betty Taylor		etal	Mary Oherat. Page	1229	575		lot Lot 173 Lynhurst Dr. Oak
22619 Jan 25, 1985	"	Charles W		etal	William Max Lown	1231	781		Dist claim 0.8 ac. Nash Creek
"	"	Emily A			" "	1231	781		pd
23216 Feb 6, 1985	"	Deborah K		+ Stephen	Donald D. McKinley <sup>the</sup>	1232	450		Lot 4
23205 Feb 27, 1985	"	Christi S.			Paul Donald Jones	1233	754		Lot Curtis St. Sville
23213 Feb 28, 1985	"			John + Deborah	N. Dean Davidson	1233	817		pt lot 67 McYonkin Dr. Dakeham
23580 Mar 1, 1985	"			Paul James	Donald C. Ray <sup>the</sup>	1233	994	2	ac. Mauldin Rd.
28424 Mar 27, 1985	"			James H <sup>etal</sup>	Lakeview Acres Co. Inc	1235	680	2.5	ac Nash mill Rd.
"	"			Mary S. <sup>etal</sup>	" " "	1235	680		
31324 Apr 18, 1985	"	Deborah W.			John L. Fowler	1237	502		Power of attorney
33210 May 2, 1985	"	Ella Sue			John L. Fowler + Mary Ann Cape	1238	661		Buy/Sale Contract
33752 May 8, 1985	"	Donna C.			Donald Nichols <sup>the</sup>	1238	959		Lot 43 Englewood Estate, Sec B
34576 May 18, 1985	"	Burby Sue			Yvonne St. C. Allen	1239	506		Lot 3, Circle Dr.
34870 May 27, 1985	"			aka Robert L. P. L.	E. M. Hanna	1239	701		pt lot 3 Woodland Dr. H. Dr. J. J. J.
					Rosa B. Fowler	1239	701		

# INDIRECT or GRANTEE Index to Deeds — Greenville County, S. C.

(9)

( )

Open at Proper Tab according to First Letter or Letters of Name and refer to Buff Sub-Index sheet for page reference.

FILE NUMBER DATE OF RECORD	GRANTEES FAMILY NAMES	GIVEN NAMES ABCDEFGHIJ	GIVEN NAMES JKLMNO	GIVEN NAMES PQRSTUVWXYZ	GRANTORS	BOOK	PAGE	No. of Acres	BRIEF DESCRIPTION, LOCATION, ETC. ( Not Warranted )
35668 May 24, 1985	Fowler	Aubrey			Shirley B. Sawyer	1240	147		General Double Paved Highway Acres sec. H
37422 June 26, 1985	"	Dorothy B.			Frederick S. Fowler	1242	716	3.2	lot 49 Broughton Dr. Cropstone
1138 July 10, 1985	"	Dorothy R.			Oda Linnett Fowler	1243	798		lot 31 Hillside Dr. tract 3 also lot 49 also lot 64
1137 July 10, 1985	"	Dorothy R.			Oda Linnett Fowler	1242	799		lot 4 Nelson St. Washington
4121 Aug 5, 1985	"			Roger	Thomas Maria Fisher	1242	809	3.2	Way. Flynn Rd. Highlands Sp.
4590 Aug 8, 1985	"	Charles			W. J. Lewis	1246	178		lot 4 Main St. Main
7479 Sept 3, 1985	"			Dorothy W.	Phillip Lee Cook	1241	785		lot 4 Woodland Dr. Mt. View Linnett's Terrace
9793 Sept 20, 1985	"			Linda L + Roy E.	Edward N. Watson	1249	166		lot 3 Broad Dr. also lots 72 + 74
12258 Nov 1, 1985	"	Clyton			Valjean W. Riddle	1252	444		lot 28 South St. Queen mills Village # 5
"	"	Betty			"	1252	444		
20960 Dec 23, 1985	"	Auntie Randolph Emily + John			Bridges Enterprises Inc.	1255	995		lot 9 Ashwick
23185 Jan 13, 1986	"	Dorothy Simmons			James E. Simmons	1257	227		lot Sec. B. Ft. Dow
24193 Jan 22, 1986	"	Anna Grace			Yphie Properties Inc.	1258	108		lot 11, Holloway St. Est. Friendship etc
24433 Jan 24, 1986	"	Dorothy C. E. etc			John W. Fowler	1258	320		lot 23 Venus St. Wallerston
25262 Feb 3, 1986	"	Baron			Long S. Hopwood	1259	96	3.9	Way Garrison Rd.
"	"	Alvin E. etc			"	1259	96		

# REVERSE or GRANTEE Index to Deeds — Greenville County, S. C.

REG. U. S. PAT. OFFICE *Chas McCott* County Indexes Since 1888 An Identifying Trade Mark

 Open at Proper Tab according to First Letter or Letters of Name and refer to Buff Sub-Index sheet for page reference.

COTT FAMILY NAME INDEX No. 75 © 1949  
MADE BY THE COTT INDEX COMPANY, COLUMBUS, OHIO  
SOLD BY PHOTO COPY SUPPLY, MAULDIN, S. C.

( 2 )

FILE NUMBER DATE OF RECORD	GRANTEES FAMILY NAMES	GIVEN NAMES ABCDEFGHIJ	GIVEN NAMES JKLMNO	GIVEN NAMES PQRSTUVWXYZ	GRANTORS	BOOK	PAGE	No. of Acres	BRIEF DESCRIPTION, LOCATION, ETC. ( Not Warranted )
29606 Mar 11, 1986	Fowler				Sydia P. Henson Fowler	1261	604		Church Rd. Dist 2, 27.54 ac. Mt. Lebanon
29605 Mar 11, 1986	"				Sydia P. Henson Fowler	1261	602		Church Rd. Dist 1 = 27.54 ac. Mt. Lebanon
29603 Mar 11, 1986	"				Sydia P. Henson Fowler	1261	605		Dist 4 = 27.54 ac.
34896 Apr. 24, 1986	"	Cecil			W. A. Sloan et al	1264	854		Mills Simpsonville Lot 12 "B" St. Woodside + Beacham Rd. O'Neal Sp.
35461 Apr 29, 1986	"	A. Sloan		Velma <sup>B</sup>	Shelley Hope Beacham <sup>et al</sup>	1265	129		Dist 2 = 6.86 + 0.96 ac. C. B. Lane
36544 May 6, 1986	"			Jean <sup>et al</sup>	Lucile J. Fowler <sup>et al</sup>	1265	724		1 ac. Jones Mize Ad.
36545 May 6, 1986	"			Kimberly Stewart <sup>et al</sup>	Lucile J. Fowler <sup>et al</sup>	1265	725		1 ac. Jones Mize Ad.
36780 May 7, 1986	"			Lucius Sloan <sup>III</sup>	BWT Fifty-Fifth St. <sup>Inc.</sup>	1265	840		Mar. Prop. Regime aka R/20 Apt 43 Williamsburg at Botany woods
38997 May 13, 1986	"			Maia + Ronald <sup>L.</sup>	Pomate Realty Co.	1266	960		Simpsonville Lot 154 N. Church Dr. Pomette Simpsonville
40135 June 2, 1986	"			James B. + Patricia <sup>R.</sup>	Whitman Co. Inc.	1267	620		See 70 Lot 29 Golden Line Cr. Golden
40421 June 3, 1986	"			Lucius Sloan <sup>III</sup>	BWT + Fifty-Fifth Street <sup>Inc.</sup>	1267	776		Apt # 43 Williamsburg at Botany Wickburg prop Regime Bury in deed Ref 1265 pg 840
42145 June 23, 1986	"			Alvin Beth	Alban N. Martin	1269	367		Park + attorney Village Deeb
43581 June 6, 1986	"			Charles E.	Lillian Smith Fowler	1269	645		St. 76 Fourth St. Jordan Mize
43705 June 27, 1986	"			James S.	Robert M. Brown	1269	703		1 ac. Dublin Sp.

# REVERSE or GRANTEE Index to Deeds — Greenville County, S. C.

(K)

REG. U. S. PAT OFFICE *Chas McColl* County Indexes Since 1888 An Identifying Trade Mark

 Open at Proper Tab according to First Letter or Letters of Name and refer to Buff Sub-Index sheet for page reference.

COTT FAMILY NAME INDEX No. 75 © 1949  
MADE BY THE COTT INDEX COMPANY, COLUMBUS, OHIO  
SOLD BY PHOTO COPY SUPPLY, MAULDIN, S. C.

FILE NUMBER DATE OF RECORD	GRANTEES FAMILY NAMES	GIVEN NAMES ABCDEFGHIJ	GIVEN NAMES JKLMNO	GIVEN NAMES PQRSTUVWXYZ	GRANTORS	BOOK	PAGE	No. of Acres	BRIEF DESCRIPTION, LOCATION, ETC. ( Not Warranted )
616 July 3, 1986	Fowler	Curtis <sup>etc</sup>			W. H. Curry <sup>etc</sup>	1270	346		Lot 23 Caroline St. Ophelia etc
1094 July 8, 1986	"	Carolee C. <sup>etc</sup>		Kim A. <sup>etal</sup>	College Properties Inc.	1270	346		Lot 195 Canbrake II Robin Rd
2227 July 17, 1986	"	A. + Bruce +	Linda <sup>G</sup>		John B. Wright Jr. <sup>etc</sup>	1271	301		Lot 52 Oak Hollow Sec. I W. Hillcrest Dr
8822 July 29, 1986	"	Elizabeth <sup>A</sup>			Joseph Kovach	1274	721		Lot 51 + 52 + pt Lot 50 Wind
12126 Oct 14, 1986	"	Betty M	+	Doris Piedmont <sup>etc</sup>	W. Albert Willis	1278	329		Parks matter
16578 Oct 16, 1986	"			Beulah <sup>etc</sup>	Nancy B. Baker	1278	227		Tract A Lakewood W. also
18780 Nov 10, 1986	"		Stewart James +	William <sup>etc</sup>	Lula Grace Fowler	1280	352		Tract B Lakewood St.
19182 Nov 11, 1986	"	Deborah		Rebecca <sup>C</sup>	Wayne D. Wheeler <sup>etc</sup>	1280	432		Tract D Lakewood St. In Village H. In
22069 Dec 2, 1986	"				Ida Mae Fowler	1282	52		Peppertree Lot 6 Dundas Circle Sec I
22073 Dec 2, 1986	"		Ida Mae		James W. Fowler	1282	53		Lot County Lot into Bath Pickens + Greenville
22072 Dec 2, 1986	"		Ida Mae		Ernest Jean Fowler	1282	54		County Lot into Bath Pickens + Greenville
22071 Dec 2, 1986	"		Ida Mae		Jerry L. Fowler	1282	55		County Lot into Bath Pickens + Greenville
22070 Dec 2, 1986	"		Ida Mae		Jewel Diane Fowler	1282	56		County Lot into Bath Pickens + Greenville

# REVERSE or GRANTEE Index to Deeds — Greenville County, S. C.

REG. U. S. PAT. OFFICE *Chas. M. Cotts* County Indexes Since 1888 An Identifying Trade Mark

Open at Proper Tab according to First Letter or Letters of Name and refer to Buff Sub-Index sheet for page reference.

COTT FAMILY NAME INDEX No. 75 © 1949  
MADE BY THE COTT INDEX COMPANY, COLUMBUS, OHIO  
SOLD BY PHOTO COPY SUPPLY, MAULDIN, S. C.

( 2 )

FILE NUMBER	DATE OF RECORD	GRANTEES FAMILY NAMES	GIVEN NAMES ABCDEFGH	GIVEN NAMES IJKLMNO	GIVEN NAMES PQRSTUWXYZ	GRANTORS	BOOK	PAGE	No. of Acres	BRIEF DESCRIPTION, LOCATION, ETC. ( Not Warranted )
26053	Dec 22, 1986	Fowler	Bertha M		Robert H	<sup>F5B</sup> American Federal Bank	1283	874	2.02 ac.	Old Tangram Rd Place
28334	Jan 6, 1987	"		John W.		Lula D. Simmons	1285	648		Lot 25 & Pt of Albert St. Merchant
29384	Jan 13, 1987	"	Brenda D.			Betty J. Fowler	1286	218		power of attorney
30145	Jan 19, 1987	"		Jay +	Jerry	Harold D. Forester	1286	578	3.02 ac.	Tract 10 Rolling Meadows Estates
31334	Jan 30, 1987	"	Cene Carrale			Kathleen Page	1287	406		Lot
32660	Feb 9, 1987	"	Betty J			Lennie B. Fowler Jr.	1288	71		See D. Riley Estates Lot 46 cr. Mark D + Riley Rd.
34205	Feb 23, 1987	"	Bobby C			Richard W. Edgeworth	1288	820		Lot 305 Sec. V Poinsettia
	"	"	Bonie			"	1288	820		Dimpsonville
35910	Mar 5, 1987	"	Claude H + Katherine L			Larry W. Essick	1289	612		Lot 9 Sunset Hqts. Mauldin
37390	Mar 12, 1987	"	Francis Carroll			Frances S. Kilgore	1290	194		power of attorney
43355	Apr 14, 1987	"	Brian D.			Robert K.C. Pao	1292	561		Pt Lot 25 Simpson Dr. Sec. IV
	"	"	Elizabeth M.			" " "	1292	561		Knollwood Pkwy Mauldin
46875	May 1, 1987	"	Charles C			Jonathan R. Wake	1293	832		Lot 205 Fox Row Repetitive Sec. 3
	"	"	Elizabeth			" " "	1293	832		
47561	May 5, 1987	"	Claine			Edwin E. Pitts	1294	169		pt lot 16 Wammitt St.
51984	May 28, 1987	"	Bobby Jo			Raymond M. Fowler Sr.	1295	934		Lot 4891 Promised ac.

# REVERSE or GRANTEE Index to Deeds — Greenville County, S. C.

REG. U. S. PAT. OFFICE *Chas McCott* County Indexes Since 1888 An Identifying Trade Mark

Open at Proper Tab according to First Letter or Letters of Name and refer to Buff Sub-Index sheet for page reference.

COTT FAMILY NAME INDEX No. 75 © 1949  
MADE BY THE COTT INDEX COMPANY, COLUMBUS, OHIO  
SOLD BY PHOTO COPY SUPPLY, MAULDIN, S. C.

FILE NUMBER	GRANTEES	GIVEN NAMES	GIVEN NAMES	GIVEN NAMES	GRANTORS	BOOK	PAGE	No. of	BRIEF DESCRIPTION, LOCATION, ETC.
DATE OF RECORD	FAMILY NAMES	ABCDEFGH	IJKLMNO	PQRSTUVWXYZ				Acres	( Not Warranted )
53241 June 2, 1987	Fowler	S. Edgar			Annie B. Fowler	1296	472	0.879	ac. Simpsonville
57869 June 26, 1987	"	Edgar	Edgar		Ben Edgar	1298	336		Capitan Blaney Mt. 2p 3 part Spartenburg + Greenville
58435 June 3, 1987	"	Edgar		Jane Ann	Dorcas W. Fletcher	1298	598		Lot 25 abbatford Dr.
11748 Sept 4, 1987	"	Edgar			Edgar J. Fowler	1304	417		Lot 0.879 ac. Simpsonville
15072 Sept 28, 1987	"	Douglas + Paul A.			Malcolm E. Farmer	1306	66		Lot 2
15070 Sept 28, 1987	"			Randale	Malcolm E. Farmer	1306	64		Lot 1
15071 Sept 28, 1987	"	Douglas J. Jr.			Malcolm E. Farmer	1306	67		Lot 3
19683 Oct 27, 1987	"	Betty A.		Robert C.	Dorcas H. Fowler	1308	917		Land for title, 1.964 ac.
21397 Nov 6, 1987	"	Cindy L.		Robert C.	Jimmy J. Lindsey	1309	860		Lot 60 Wisconsin Ave, Wpitts
25419 Nov 20, 1987	"			Ann Dina etal	Dorcas Joan P. Wood	1311	471	6.6	ac. The Pitts Estate
26187 Dec 3, 1987	"			Lawrence	Lillie Porter Fowler	1312	49		Agreement + Release of Lien Against Realty
" "	"			Lillie Porter etal	Lawrence Fowler	1312	49		
30136 Dec 31, 1987	"	Gene Rodgers		Judson Stewart	Peter Eugene Rodgers	1314	331	0.72	ac. Dunklin Bridge Rd
34565 Feb 8, 1988	"			James A.	Elizabeth Regale Jahl	1316	772		Lot 2 Mill Ave + the st.
34603 Feb 8, 1988	"			Anna W.	Lawrence A. Fowler	1316	812		Plots 100-101 Elizabeth Drive Simpsonville
37609 Mar 1, 1988	"	H. Cecil +		Blanch Janie	Ermine W. Cooper	1318	380		Lot 9 Woodside Mpls Village



# REVERSE or GRANTEE Index to Deeds — Greenville County, S. C.

REG. U. S. PAT OFFICE *Chester McCott* County Indexes Since 1888 An Identifying Trade Mark

Open at Proper Tab according to First Letter or Letters of Name and refer to Buff Sub-Index sheet for page reference.

COTT FAMILY NAME INDEX No. 75 © 1949 MADE BY THE COTT INDEX COMPANY, COLUMBUS, OHIO SOLD BY PHOTO COPY SUPPLY, MAULDIN, S. C.

FILE NUMBER DATE OF RECORD	GRANTEES FAMILY NAMES	GIVEN NAMES ABCDEFGHIJ	GIVEN NAMES KLMNO	GIVEN NAMES PQRSTUVWXYZ	GRANTORS	BOOK	PAGE	No. of Acres	BRIEF DESCRIPTION, LOCATION, ETC. ( Not Warranted )
42105 Mar 31, 1988	Fowler				also Agnes J. Fowler Agnes J. Fowler	1320	819		5/16 Ville Jonesville Rd. Justin Sp. Lot Jonesville Rd. Also 1 ac.
44138 April 3, 1988	"			Wilma	Fred W. Perkins	1321	917		New Ridge Plot 27 Laurie Forest Gate Sp.
47894 May 5, 1988	"	Fields	Sub.		Threatt Enterprises Inc	1324	197		See Deed bk 921 pg 443 Amendment to Restrictions
51767 May 24, 1988	"			now Ruth H. Story Ruth H.	J. Kendall Fern	1326	106		bk 547 pg 473 modified bk 668 pg 280 Release of restrictions for Div. see deed
51980 May 25, 1988	"			Grace Lula	Lucile Fowler Bush	1326	220		Village Sub. J. Inn Life Estate Lot 45 Trade St. Inn
55848 June 5, 1988	"	Cough +			Barbara L. Breedlove	1328	133	5.2	ac. Abney Mt. Sp.
55801 June 15, 1988	"				A. Dwight Miller	1328	160		parcel outside Ds.
56292 June 26, 1988	"				Leroy E. Badenbaugh	1328	721		Contract of Sale
58452 June 30, 1988	"			Mary Keltell Mary S.	James H. Fowler	1329	941		Justin Sp. Lot 256 Westward South
149 July 6, 1988	"			Ruby Lee	Mary Elizabeth Hanson	1330	522		Power of attorney
1847 July 6, 1988	"			William	William F. Fowler P.R.	1330	582		Grant Deed + Distribution, Lot 9 Canal
6228 July 15, 1988	"	Betty J +			Alfred W. Cook	1331	866	1.63	ac. J.C. Hwy 20 Curve Sp.
6228 Aug 3, 1988	"	Betty N +		Headman	Robert B. Dupree	1333	878		Green Chick Sp. Sp. Pls 85 + 86 Walnut Hts Sec 2
11317 Aug 31, 1988	"	C. Allan			Southern Machinery Co.	1336	798		Agreement respecting use of easements
"	"	Gayle D.			" " "	1336	798		
11318 Aug 31, 1988	"	C. Allan			Southern Machinery Co.	1336	795	3.51	acs Brushy Creek Rd also R/W
"	"	Gayle D.			" " "	1336	795		+ easement also reserved license

# REVERSE or GRANTEE Index to Deeds — Greenville County, S. C.

REG. U. S. PAT OFFICE *Chas McCott* County Indexes Since 1888  
An Identifying Trade Mark

 Open at Proper Tab according to First Letter or Letters of Name and refer to Buff Sub-Index sheet for page reference.

COTT FAMILY NAME INDEX No. 75 © 1949  
MADE BY THE COTT INDEX COMPANY, COLUMBUS, OHIO  
SOLD BY PHOTO COPY SUPPLY, MAULDIN, S. C.

FILE NUMBER DATE OF RECORD	GRANTEES FAMILY NAMES	GIVEN NAMES ABCDEFGH	GIVEN NAMES IJKLMNO	GIVEN NAMES PQRSTUVWXYZ	GRANTORS	BOOK	PAGE	No. of Acres	BRIEF DESCRIPTION, LOCATION, ETC. ( Not Warranted )
14054 Sept 19 1988	Fowler	S Dorace			Virginia C Fowler <i>the</i>	1338	357		Sub 1.28 ac. Myrtle Rd.
14937 Sept 23 1988	"			W.P.	Mary Alice P. Sedford <i>Affairs</i>	1338	839		Sub 1.64 ac. (The Pitts Est.)
15621 Sept 27 1988	"		E Kimberly	Tracy A. <i>Administrators of Veterans</i>		1339	327		Sub East Georgia Rd. Sville
17468 Oct 6 1988	"			Robert <i>the</i>	Ronald E. Hickey	1340	434		Sub 2 Sec 2 Sub 2 Sec 2 Victor M. Morgan
17941 Oct 16 1988	"			Shelby <i>the</i>	Devo Associates c/o Ann Sand Taylor	1340	700		Sub 19 Old Grove Estate
20046 Oct 24 1988	"		Joyce +	William	Ann L. Taylor	1341	910	.82 ac.	Sub Fork Shoals Rd.
20596 Oct 26 1988	"	Deborah R.			Hert Finance Inc.	1342	237		Sub 3 Property of Rosa C.
23603 Nov 16 1988	"	Deborah R.			Deo of Warehouse for opening of postal Dreenville County Tax Collectors	1343	798	2.65 ac.	Sub Wasson Way Sville
25840 Nov 28 1988	"	Shyman				1345	391		Sub Nube Street
27322 Dec 7 1988	"		Jody F. +	Wendy M.	V.F.W. Assoc. Gen ps	1346	318	1.93 ac.	Sub 2 Cross Hill Rd. Watson
29326 Dec 26 1988	"			Patricia	Charles R. Fowler <i>the</i>	1347	591		Specific Power of Attorney Sub 2 Phase I Sub 273 Hunter Wood Dr, Nute
2509 Jan 18 1989	"	Eileen		Stephen	Anthony C. Mosher <i>the</i>	1350	436		
5064 Feb 3 1989	"			Robert F.	Margaret L. Woodlaw	1351	970		Sub 58 Ganta Sp.
5219 Feb 3 1989	"		Ann Mary		Winston Sherman Corp for wife et al <i>the</i>	1352	68	3.0 ac.	Sub Coal Spgs Church Rd.
5419 Feb 6 1989	"	Louis Shyman			Dreenville County Tax Collectors <i>the</i>	1352	203		Sub 6 Lumberton Subd Sec 6
5897 Feb 9 1989	"		Joyce J.		Joyce H. Revis <i>the</i>	1352	480	1.24 ac.	Sub Styler Rd.

# REVERSE or GRANTEE Index to Deeds — Greenville County, S. C.

REG. U. S. PAT. OFFICE *Chas McCott* County Indexes Since 1888 An Identifying Trade Mark

Open at Proper Tab according to First Letter or Letters of Name and refer to Buff Sub-Index sheet for page reference.

COTT FAMILY NAME INDEX No. 75 © 1949  
MADE BY THE COTT INDEX COMPANY, COLUMBUS, OHIO  
SOLD BY PHOTO COPY SUPPLY, MAULDIN, S. C.

( )

FILE NUMBER DATE OF RECORD	GRANTEES FAMILY NAMES	GIVEN NAMES ABCDEFGHIJ	GIVEN NAMES JKLMNO	GIVEN NAMES PQRSTUVWXYZ	GRANTORS	BOOK	PAGE	No. of Acres	BRIEF DESCRIPTION, LOCATION, ETC. ( Not Warranted )
6553 Feb 14, 1989 10778	Fowler				Edward J. Poplawa Estate of E. P. R.	1352	895		Sub Lot 88 McDonald St North 1.74 acres Wild Orchard Rd. Henderson
Mar 13, 1989 13645	"	Emily Ann			Hornell McKenzie Moore	1355	796		Deed of Distribution Life Estate sub
Mar 30, 1989 14095	"			William R.	Jackie R. Moore	1357	634		Lot 18-A Club Circle Dr.
April 3, 1989 14096	"	Dorothy			Frederick L. Fowler	1357	957		Power of attorney
April 3, 1989 14743	"	Frederick L.			Dorothy Fowler	1357	959		Power of attorney
April 6, 1989 14750	"	Wiley Dora			Frances J. Feik By P.R.	1358	257		Durable Power of attorney Sawwood Dr. Oak Crest Sub I
April 6, 1989 18419	"	Edward L.			Estates Elizabeth P. Fowler	1358	263		Deed of Distribution Sub 85 Sawwood Dr.
April 28, 1989 20531	"			Virginia Vickie	Randall W. Fowler	1360	328		Tract B. Sawwood Dr. Tract B. Billage
May 11, 1989 21055	"			Marion Randall	Ron Baker Fowler By P.R.	1361	465		Lot 22 Sec. 6 Indian Hill Open Corner
May 15, 1989 21228	"			Sullivan J Palson et al	Estates of Derge William	1361	777		Deed of Distribution Int property Emma St. Chick Spg. Marrow Park
May 16, 1989 24577	"			James	Estates of Ovard S. Styles	1361	855		Deed of Distribution, lots 7, 8, 9+10
June 6, 1989 24578	"				William H. Southern	1363	912		1/2 ac Fowler Rd
June 6, 1989 27817	"	Raymond Bearse			William H. Southern AKA Patricia Anne Bassell Bridges	1363	913		1/2 ac Fowler Rd. St. Dunstan 2 1/2 ac
June 27, 1989 28391	"				Patricia Bassell	1365	778		Lots 14, 13, 15, 16 & 17 Hill House
June 3, 1989 28360	"	J. L.		Ruth L.	Veronica F. Spencer	1366	092		Power of attorney
June 30, 1989	"			J. Pettie	By P.R. of Estate of Frank James	1366	082		Deed of Distribution, lot 4, 6

# REVERSE or GRANTEE Index to Deeds — Greenville County, S. C.

REG. U. S. PAT OFFICE *Chas. McCall* County Indexes Since 1888 An Identifying Trade Mark

Open at Proper Tab according to First Letter or Letters of Name and refer to Buff Sub-Index sheet for page reference.

COTT FAMILY NAME INDEX No. 75 © 1949  
MADE BY THE COTT INDEX COMPANY, COLUMBUS, OHIO  
SOLD BY PHOTO COPY SUPPLY, MAULDIN, S. C.

FILE NUMBER DATE OF RECORD	GRANTEES FAMILY NAMES	GIVEN NAMES ABCDEFGHIJ	GIVEN NAMES JKLMNO	GIVEN NAMES PQRSTUVWXYZ	GRANTORS	BOOK	PAGE	No. of Acres	BRIEF DESCRIPTION, LOCATION, ETC. ( Not Warranted )
29859 July 11 1989	Fowler		L	Julie + <sup>2d</sup> Dorothy	J. C. Park	1367	017		Subd Lot 9 Shay Ave Syracuse
31007 July 18 1989	"	Ella Sue			Elna Wiane Dooney	1367	614		Village at See 4 Johnson Mills
31416 July 26 1989	"		L	Serraine	Walter A. Fowler III	1367	845		Part Lot 3 Shadcut Dr. Hillbroke
32521 Aug 21 1989	"			Janelle Susan	A Kenneth Webster Jr. S.C. as Successor of U.S. with Pellie L. Castle	1368	885		Creek Creekside Villa P.O.P. Grant Unit #10 Creekside Dr. Hillbroke
35423 Aug 16 1989	"			James R.	Southern National Bank of	1369	889		Dr. Drenwile Subd. Lot 31 Drenwile Ave + White
37469 Aug 22 1989	"	Bryan K		et al	James F. Hawkins	1371	20	2.02	ac. Piedmont Park Rd.
"	"	Dorinda		et al	"	1371	20		
38366 Aug 25 1989	"			et al Roger D	Darwin H. Gibson	1371	527	}	Lot designated as Old South field Survey of Remit. J. Gault
"	"			Peter Pamela U	"	1371	527		
40089 Sept 6 1989	"			Janie Kelley	A. F. Jordan	1372	366	0.99	ac. Survey for Janie K. Kelley
40956 Sept 12 1989	"			James R.	Thomas Charles Costler	1372	874		Power of attorney
41477 Sept 14 1989	"			Walter	M III Dorace S. Fowler	1373	259	16.892	ac. - Tract 1
41481 Sept 14 1989	"			D. Wilbur	Dorace S. Fowler	1373	261	16.892	ac. McCasas Rd. Tract 2
42677 Sept 21 1989	"			Verdie F.	By P.R. Estate of Furman J. Fowler	1373	864		Dr. Forestwood Dr of Deed of Distribution Lot 31 Drenwile
43051 Sept 25 1989	"			W. et al Keith	Robert Forest	1374	125	}	Lot 152 Bentbrook Dr. Will Westwood Subd Sec II
"	"			et al Sia S.	"	1374	125		

# REVERSE or GRANTEE Index to Deeds — Greenville County, S. C.

REG. U. S. PAT OFFICE *Chas McCorkle* County Indexes Since 1888 An Identifying Trade Mark

 Open at Proper Tab according to First Letter or Letters of Name and refer to Buff Sub-Index sheet for page reference.

COTT FAMILY NAME INDEX No. 75 © 1949  
MADE BY THE COTT INDEX COMPANY, COLUMBUS, OHIO  
SOLD BY PHOTO COPY SUPPLY, MAULDIN, S. C.

( )

FILE NUMBER DATE OF RECORD	GRANTEES FAMILY NAMES	GIVEN NAMES ABCDEFGHIJ	GIVEN NAMES JKLMNO	GIVEN NAMES PQRSTUVWXYZ	GRANTORS	BOOK	PAGE	No. of Acres	BRIEF DESCRIPTION, LOCATION, ETC. ( Not Warranted )
43294 Sept 26 1989	Fowler	Anthony B			Martha A Wassonmaker cap	1374	271		parcel Dille Seedleaf Court Book 1353 pg 99S
43817 Sept 29 1989	"				Shelby Mice Lake Camp	1374	570		Sept 14 Shelby Mice Lake See pg 5
44992 Oct 5 1989	"			Michael	Freeman University	1375	239		Oct 21 Oak St Subd of Oldham
45004 Oct 5 1989	"			Shelby et al	Drive Road apt	1375	249		Sept 20 Old Grove Estate
46142 Oct 12 1989	"	Gene J			Estate of William J. Fowler By P.R.	1375	971		Deed of Distribution Lot Yorkshire
51304 Nov 13 1989	"	Michael Denny		Janice	Sam B Fowler	1379	293		Bond for Dille Lot 5
53258 Nov 28 1989	"			Michael	Francis Y Simon	1380	650		Woodsview Kellys Plantation Lot 10 Fairbrook Way + Honey
54277 Dec 1 1989	"	Elbert E		et al	Stanley W. Stegall et al	1381	232		Lot 1 plot for Elbert E. Fowler
54442 Dec 4 1989	"	Edith M			Estate of Gen Elbert Fowler By P.R.	1381	326		Deed of Distribution Lot 10 Fair
58798 Dec 28 1989	"	Knight Elizabeth		et al	Roland McKethrick Knight	1383	737		Lot 356 See
58604 Dec 29 1989	"			See Fellie	In Susan Jane Fowler Name Greenville County Probate Judge	1384	81		Conservatorship # 89 GC 2300193

