


INDIRECT or GRANTEE Index to Deeds — Greenville County, S. C.

REG. U. S. PAT. OFFICE *Chas. M. Cott* County Indexes Since 1888
An Identifying Trade Mark

 Open at Proper Tab according to First Letter or Letters of Name and refer to Buff Sub-Index sheet for page reference.

COTT FAMILY NAME INDEX No. 75 © 1949
MADE BY THE COTT INDEX COMPANY, COLUMBUS, OHIO
SOLD BY WALKER, EVANS & COGSWELL CO., CHARLESTON, S.C.

(A)

FILE NUMBER DATE OF RECORD	GRANTEES FAMILY NAMES	GIVEN NAMES ABCDEFGHIJ	GIVEN NAMES JKLMNOPQ	GIVEN NAMES RSTUVWXYZ	GRANTORS	BOOK	PAGE	No. of Acres	BRIEF DESCRIPTION, LOCATION, ETC. (Not Warranted)
3492 Aug. 7, 1975 7069	Cunningham	Daniel	J. Keith		Hazel B. Hale	1022	436		5 "Male Prop" Lots 2 thru 9 Jasper St Forest Sec. 4
Sept. 15, 1975 8665	"	Daniel			Joint Ventures, Inc	1024	216		Lot 46 + pt. Lot 45 Edwards
Oct. 1, 1975	"		Lee Roy	etal.	Cooper Burns	1025	97	}	Lot 9 Silver Shoals Cleveland Tp.
"	"		Mamie B.	etal.	" "	1025	97		
8889 Oct. 2, 1975 19264	"	Cathy G. Jackson			Michael J. Cunningham Inc. & Co. Sells	1025	206		"Campanary" Dec. I cont. Lot 45 Third Day St. Que. Bldg. Carolina Ct.
Jan. 21, 1976 22438	"	Elizabeth	+	William H.	McC Financial Services	1030	837		Lot 8 Buena Vista Ave. Eastham
Mar. 5, 1976 25212	"	Norman	Spamette		William A. Vaughn	1032	583		Joe Exts. Lot 33 Lockman Dr.
Apr. 2, 1976 25424	"			Pamela	Melvin Wilbanks	1034	61		Dec. I Lot 77 Colonial Hills
Apr. 11, 1976 27287	"	Betty B.	Abell		Lee Smith Co. Inc.	1034	100		+ 111 units in the "Lump Mill" at Lot 1 Cav. Johnson Dr. Sec. 4 Forest" Sec. 4
Apr. 23, 1976 27320	"			+ Summers	Education Peter Kennedy	1035	103		Lot 2 Education Dr. Sec. 4
May 10, 1976 33310	"	Norma			Rossie ...	1035	100		Education Dr. Sec. 4
June 2, 1976 9182	"	Dixon			Ralph E. ...	1038	339		"Crawford West" ... Lot 112 ...
Oct. 4, 1976 13023	"	Evelyn B.	+	Robert E.	Ratterree - James ... Agency	1043	966		"Hampton Exts." Sec. II O'Neal Tp. Lot 40 Wagonwheel Dr.
Nov. 10, 1976	"			Robert J.	Jim Vaughn Enters	1045	958	}	Lot 100 Duquesne Dr. "Camebrate I"
"	"			Susan J.	" "	1045	958		
13865 Nov. 19, 1976	"	Charles			Kate Smith, etal.	1046	479		cont. ...

INDIRECT or GRANTEE Index to Deeds — Greenville County, S. C.

11
(A)

REG. U. S. PAT. OFFICE *Chas McCott* County Indexes Since 1888 An Identifying Trade Mark

Open at Proper Tab according to First Letter or Letters of Name and refer to Buff Sub-Index sheet for page reference.

COTT FAMILY NAME INDEX No. 75 © 1949
MADE BY THE COTT INDEX COMPANY, COLUMBUS, OHIO
SOLD BY WALKER, EVANS & COGSWELL CO., CHARLESTON, S.C.

FILE NUMBER DATE OF RECORD	GRANTEES FAMILY NAMES	GIVEN NAMES ABCDEFGHIJ	GIVEN NAMES JKLMNO	GIVEN NAMES PQRSTUWXYZ	GRANTORS	BOOK	PAGE	No. of Acres	BRIEF DESCRIPTION, LOCATION, ETC. (Not Warranted)
14937 Dec. 2, 1976	Cunningham		Marion M.		Mary H. Cunningham	1047	139	7/10	Highland Tp. Acc. Jordan Rd. Cunningham Rd
17422 Dec. 30, 1976	"	Edward T.			Rose M. Cunningham	1048	759		Int. tract 6-12.51 Acc. "Doe Est."
18007 Jan. 5, 1977	"	Iderman + Jeanette			John W. Shealey etal	1049	165		lot 34 Lockman Dr. (Southern Railroad St) not James St.
20465 Feb. 2, 1977	"	Belah Spearo			Charles E. Quinno etal	1050	510		
21473 Feb. 15, 1977	"	Betty G.			Annie C. Cox	1051	25	1.0	Acc. Marchant Rd.
28335 Apr. 21, 1977	"	Griffin W.			Ralph Lee Cunningham	1055	81		near Mayfield Tract 5 Baldwin Rd.
28336 Apr. 21, 1977	"	Griffin W.			Edward Cunningham	1055	82		near Mayfield Tract 5 Baldwin Rd.
28337 Apr. 21, 1977	"	Griffin W.			Rosemary C. Sheel	1055	83		near Mayfield Tract 5 Baldwin Rd.
28347 Apr. 21, 1977	"	Davis S.			Rosemary C. Sheel	1055	86		near Mayfield Tract + Baldwin Rd.
28344 Apr. 21, 1977	"	Davis S.			Ralph Lee Cunningham	1055	87		near Mayfield Tract 4 Baldwin Rd.
28342 Apr. 21, 1977	"		Roy C.		Edward Cunningham	1055	88		near Mayfield Tract 2 Baldwin Rd.
28350 Apr. 21, 1977	"		Roy C.		Rosemary C. Sheel	1055	87		near Mayfield Tract 2 Baldwin Rd.
28343 Apr. 21, 1977	"		Roy C.		Ralph Lee Cunningham	1055	90		near Mayfield Tract 2 Baldwin Rd.
28346 Apr. 21, 1977	"	Davis S.			Edward Cunningham etal	1055	92		near Mayfield Tract + Baldwin Rd.
28351 Apr. 21, 1977	"	Davis S.			Griffin W. Cunningham etal	1055	93		near Mayfield Tract 4 Baldwin Rd.
28352 Apr. 21, 1977	"		Roy C.		Griffin W. Cunningham	1055	95		near Mayfield Tract 2 Baldwin Rd.

INDIRECT or GRANTEE Index to Deeds — Greenville County, S. C.

11
(B)

REG. U. S. PAT. OFFICE *Chas McCott* County Indexes Since 1888
An Identifying Trade Mark

Open at Proper Tab according to First Letter or Letters of Name and refer to Buff Sub-Index sheet for page reference.

COTT FAMILY NAME INDEX No. 75 © 1949
MADE BY THE COTT INDEX COMPANY, COLUMBUS, OHIO
SOLD BY WALKER, EVANS & COGSWELL CO., CHARLESTON, S.C.

FILE NUMBER	DATE OF RECORD	GRANTEES FAMILY NAMES	GIVEN NAMES ABCDEFGHIJ	GIVEN NAMES KLMNO	GIVEN NAMES PQRSTUVWXYZ	GRANTORS	BOOK	PAGE	No. of Acres	BRIEF DESCRIPTION, LOCATION, ETC. (Not Warranted)
28341	Apr. 21, 1977	Cunningham	W. Griffen			Daniel S. Cunningham ^{et al}	1055	98		near Mauldin. Tract 5 Baldwin Rd.
28339	Apr. 21, 1977	"	Edward	+	Ralph S. Griffen ^{et al}	W. Cunningham	1055	100		near Mauldin Tract 3 Baldwin Rd.
3219	May 24, 1977	"	Griffen W			Joint Ventures, Inc	1057	196		Taylor Hts. Lot 8 & 10 Velma Dr.
36100	June 28, 1977	"	James		Patrick, et al.	Kathryn C. Cunningham	1059	418	22.5	Acres. Valley Bridge Rd. Bates Tp. also pt. also personal easement
"	"	"	Nelle Elizabeth K.		et al.	"	1059	418		
36101	June 28, 1977	"	Kathryn		et al.	James Patrick Cunningham	1059	420		
"	"	"	Joseph Ralph		et al.	"	1059	420		
36102	June 28, 1977	"	James		et al.	Joseph Ralph Cunningham	1059	422		
"	"	"	Nelle Elizabeth		K. et al.	"	1059	422		Acres. Cunningham Rd. also easement for ingress & egress "Holly Lee Plan." Austin Tp. Lot 85 Spring Hill Dr.,
297	Jul 5, 1977	"	Seraldine S.			Rudney Taylor Maurice	1059	840		
2519	July 22, 1977	"	Dorothy E. et al			twinn-Dixie Biville, Inc.	1061	85		attornment agreement
"	Sept 8, 1977	"	"		Wilson ^{et al}	L. A. Cunningham	1064	414	}	Lot = 6.98 A.
"	"	"	"		Taylor ^{et al}	"	"	1064		
9139	Sept. 21, 1977	"	Daniel S. et al			F. Kenneth Faulkenberry, ^{et al}	1065	191		Real Property Agree.
9153	Sept. 21, 1977	"	Daniel S.			F. Kenneth Faulkenberry ^{et al}	1065	194	3.40	Ac. R/W Cunningham Rd. Sec. 6
10414	Oct. 3, 1977	"	Diana Melvin			Peggy Locke Edens	1066	37		Lot 86 Judson Mill Village Inc

INDIRECT or GRANTEE Index to Deeds — Greenville County, S. C.

11
(B)

REG. U. S. PAT OFFICE *Chas McCott* County Indexes Since 1888 An Identifying Trade Mark

Open at Proper Tab according to First Letter or Letters of Name and refer to Buff Sub-Index sheet for page reference.

COTT FAMILY NAME INDEX No. 75 © 1949
MADE BY THE COTT INDEX COMPANY, COLUMBUS, OHIO
SOLD BY WALKER, EVANS & COGSWELL CO., CHARLESTON, S.C.

FILE NUMBER DATE OF RECORD	GRANTEES FAMILY NAMES	GIVEN NAMES ABCDEFGHIJ	GIVEN NAMES KLMNO	GIVEN NAMES PQRSTUVWXYZ	GRANTORS	BOOK	PAGE	No. of Acres	BRIEF DESCRIPTION, LOCATION, ETC. (Not Warranted)
10909 Oct. 6, 1977	Cunningham	Amy D.	Leland W.		Elizabeth D. Eddishaw, ^{4 Et al.} <i>Indiv</i>	1066	308		"Greenville" Lot 15 Hillrose Ave.
12008 Oct. 17, 1977	"	Gathy Hambrill			Robert V. Bondy, et al	1066	858		"Stratton Place" Lot 74 Bridgeton Dr.
22637 Jan. 31, 1978	"	Betty Hresham			Nora C. Hresham	1072	909		Lot 2 S. Hwy. 417 (New) easement by grantor
23395 Feb. 8, 1978	"		Sadd		William A. Floyd	1073	393	4.34	Acc. Reserved Right-of-Way + High. Prop. Regime
25273 Feb. 28, 1978	"		Associates, a Gen. Pts.	Dummers	Jamie M. Moore	1074	435		Corrective Deed - Unit 45 Trentwood
25611 Mar. 2, 1978	Cunningham			Saylor S.	L. A. Cunningham	1074	606	.50	acc. Marchant Rd. Ed. Chick Prop. P.
29367 Apr. 5, 1978	"	Daniel S.			Patricia A. Hayes	1076	558		Lot Taylors - Red School Rd. + More
37269 June 12, 1978	"		James Patrick		Mable J. Cunningham	1080	960	1	acre Cunningham Rd.
"	"		Nelle Elizabeth		"	1080	960		
37461 June 14, 1978	"	Daniel S.			Isabel Harter	1081	174		Corrective Deed - Quint. claim sub. Pt. Lot 15 Hillside Dr. For orig. use
"	"				"	1081	174		Deed Bk. 838 Pg. 553
37465 June 14, 1978	"		J. Keith		Daniel S. Cunningham	1081	173		Pt. Lot 14 + 15 Hillside Dr.
"	"		Linda H.		"	1081	173		
38444 June 21, 1978	"		Sadd		William A. Floyd	Re-Record 1081	682	4.34	Deed Bk. 1073 Pg. 393 Acc. R/W Reserved. For orig. use
90 July 3, 1978	"	Daniel S., Jr.			Daniel S. Cunningham	1082	428	1.86	Acres Duber Mill Rd. Southwest Sec. I
4928 Aug. 15, 1978	"	Elizabeth J.		William H.	W. E. Henderson	1085	270		Lot 21 Soraine Dr. Jenkins Est.

INDIRECT or GRANTEE Index to Real Estate Deeds -- Greenville County, S. C.

☛ Open at Proper Tab according to First Letter or Letters of Name and refer to Buff Sub-Index sheet for page reference.

(C)

1978 PRINTING CO., GREENVILLE, S. C.

FILE NUMBER	DATE OF RECORD	GRANTEES FAMILY NAMES	GIVEN NAMES ABCDEFGH	GIVEN NAMES IJKLMNO	GIVEN NAMES PQRSTUWXYZ	GRANTORS	BOOK	PAGE	NO. OF ACRES	BRIEF DESCRIPTION, LOCATION, ETC. (NOT WARRANTED)
6148	Aug. 24, 1978	Cunningham	Dorothy S.			Peggy G. Bailey, et al	1086	71		Lot Hellama St. Ft. Shaw
8375	Sept. 14, 1978	"	Amy D. + Leland W.			J. D. Mauson, et al	1087	334		Church "Butler Tp. Cannelery Deed - Lot 98 "White Oak Baptist
13797	Nov. 2, 1978	"			Penny	Olga H. Cunningham	1091	120		shut Lot Edgewood Rd. Butler Tp
19466	Dec. 29, 1978	"		Maude		J. Benjamin Cunningham, et al	1094	619		Lot 7 Central Ave. Marshall Ets. "Nickeltown Hgts."
23857	Feb. 16, 1979	"	Heneva			Allie Crooks	1097	81		Quit. Calaim shut. Lot 56 Mims St "Friendship Hgts." Ft. Shaw
29393	Apr. 10, 1979	"	Alice P. + Jessie			United States of America	1100	241		Quit. Calaim shut. Lot 31 Friendly St.
32278	May 4, 1979	"	Dorothy E.			Nettie Ruth Holland ^{Piddle}	1101	809	40.03	Acc. Also 1.51 Acc. Pollard Rd. Chick Springs Tp.
3043	July 26, 1979	"	Daniel S. et al			W. L. Powers, et al	1107	849		Lot 71 Barry Dr. "Linnac Hardin"
4343	Aug. 9, 1979	"	Edward J. et al			Mitchell S. Laub, et al	1108	625		Lot Davenport Ave.
4606	"	"	Edna H.			" " "	1108	625		
4990	Aug. 7, 1979	"		Mitchell H.		Elaude N. Campbell ^{et al}	1108	811		Lot Jordan Rd. "Highland Tp"
6219	Aug. 10, 1979	"	Harold E. et al			Gertrude R. Fleming	1109	103		Pt. Lot 6 Paris School Rd. + State Hwy. 253 Paris Mt. Tp.
6758	"	"	Grace J.			" " "	1109	103		
6758	Aug. 21, 1979	"	Avis M. + Robert R.			James Leary Builders, ^{shc.}	1109	829		Lot 171 Mint Dr. Brentwood "See 12"
	Aug. 27, 1979	"	James Benjamin et al			American Service Corp.	1110	152		Unit 3-P Plaza of Lewis Village Hous. Prop. Regime
	"	"	Jane Hunter et al			" " "	1110	152		

INDIRECT or GRANTEE Index to Deeds — Greenville County, S. C.

KEYS PRINTING CO., GREENVILLE, S. C.

☞ Open at Proper Tab according to First Letter or Letters of Name and refer to Buff Sub-Index sheet for page reference.

(D)

FILE NUMBER DATE OF RECORD	GRANTEES FAMILY NAMES	GIVEN NAMES ABCDEFGHIJ	GIVEN NAMES JKLMNO	GIVEN NAMES PQRSTUVWXYZ	GRANTORS	BOOK	PAGE	No. of Acres	BRIEF DESCRIPTION, LOCATION, ETC. (Not Warranted)
21446 Jan 8, 1980	Cunningham				Wilson et al Grace J. Cunningham	1118	558		Parcel
" "	"				Taylor et al " " "	1118	558		
24559 Feb. 13, 1980	"			Johnnie Mae et al	Dorothy Henry Young	1120	489		Int. lot St John (parcel) St.
26606 Mar. 6, 1980	"			Ladson E.	Ladd Cunningham	1121	741	4.34	Acres also: R/W Chuck Spgs Tp.
32814 May 9, 1980	"				Nebel Brown Griffin W. Cunningham	1125	505	10.56	Acres Taylor-Brushy Creek Rd. White Oak Hills Phase 2-A Lot 14 Saluda Lake Rd.
05400 Aug. 22, 1980	"			Joseph R. & Shirley B.	A J Prince Builders Inc.	1131	752		
13903 Nov. 3, 1980	"			Daniel L. Jr. J. Keith	Joint Ventures, Inc.	1136	628		Lot 45 Hwy 29 + Edwards Rd. St.
14882 Nov. 13, 1980	"			Doris ^{et al} _{11/19/79}	Taylor Cunningham	1137	240		Land contract lot + East North
16026 Nov. 25, 1980	"			Daniel L. ^{et al}	Joint Ventures, Inc.	1137	903	0.95	acres = tract 5 Cunningham Rd
20026 Jan. 12, 1981	"			Daniel L. ^{et al}	College Properties, Inc.	1140	563		Lot B also 23.34 acs. Fort Shoals Rd. Grove Tp.
"	"			Daniel L. Jr.	" " "	1140	563		
23453 Feb. 18, 1981	"			Don L. Jr. & J. Keith	Joint Ventures, Inc.	1142	941		Lots 33 & 34 Terrace Gardens
25092 Mar. 9, 1981	"			Brenda &	Randall Lee Snipes Builders, Inc.	1143	890		Sec. 2 Sville Lot 56 Wembely Dr. Wembely Way
27368 Mar. 31, 1981	"			Connie & Larry	B. C. Kemp	1145	357		Lot 6-H Carey Ave. Greer
29333 Apr. 20, 1981	"			Kathryn D. & Thomas J. ^{III}	Gerry P. Sullivan	1146	602		Lot 23 Oak Forest, Sec. II
31656 May 13, 1981	"			Rose M.	Ralph Lee Cunningham	1147	935		Int. 3 Parcels

INDIRECT or GRANTEE Index to Deeds — Greenville County, S. C.

(A)

KEYS PRINTING CO., GREENVILLE, S. C.

Open at Proper Tab according to First Letter or Letters of Name and refer to Buff Sub-Index sheet for page reference.

FILE NUMBER DATE OF RECORD	GRANTEES FAMILY NAMES	GIVEN NAMES ABCDEFGH	GIVEN NAMES IJKLMNO	GIVEN NAMES PQRSTUVWXYZ	GRANTORS	BOOK	PAGE	No. of Acres	BRIEF DESCRIPTION, LOCATION, ETC. (Not Warranted)
31657 May 13, 1981	Cunningham			Rose M.	Edward J. Cunningham	1147	936		Int. 3 Parcels
31658 May 13, 1981	"			Rose M.	Edward J. Cunningham Sheel	1147	937		Int. 3 Parcels
31696 May 13, 1981	"	Daniel L. Jr. & J. Keith			Daniel J. Cunningham	1147	942		Alas. Easement Lot 16 Paris Mtn. Gardens
32134 May 18, 1981	"		Ila S.	Perry	Jill C. Jones	1148	284		Lot Butler Tp.
4343 Aug 17, 1981	"			Robert E.	Helen C. Smith	1153	658	0.25	acres Shady Lane
4337 Aug 17, 1981	"			Robert E.	George M. Cunningham et al	1153	661	0.25	acres Shady Lane
4336 Aug 17, 1981	"			Robert E.	Morris D. Cunningham et al FKA Elizabeth Cunningham	1153	662	0.25	acres Shady Lane
5138 Aug 26, 1981	"		Marrie B.		Elizabeth C. Lanford	1154	114		Sec. IV Cleveland Jp. Lot 10 Church Rd. Silver Shoals
7482 Sept. 23, 1981	"			Zilla D.	Mrs. Peggy Ann F. Andes	1155	546		Int. 1 acre Saluda Dam Rd.
17811 Feb. 9, 1982	"			John M. et al	B. K. S. & Pts.	1162	196		Lot 1 W. Georgia Rd.
" "	"			Kimberley J. et al	" " "	1162	196		
20214 Mar 10, 1982	"	Daniel L.		et al	Benjamin Preston Wood et al	1163	663		& Meece Rd. Chick Spgs. Jp. Quit Claim Lot Taylor-Rest School Rd.
28289 June 17, 1982	"		Ladd		Pine Valley Enterprises Inc.	1168	723	4.279	acres Cor. Phillipps Rd. & Hwy 14 St. Judson Mills Village Sec 5
3969 Aug 17, 1982	"			Rachel	Lillian Weeks	1172	321		Life Est. Reserved Lot 22 North
3980 Aug 17, 1982	"		Kathryn D.		Thomas J. Cunningham III	1172	325		Int. lot 23 Oak Forest Sec. II
5200 Aug 31, 1982	"	Daniel L.			J. Keith Cunningham et al	1173	104		Pt. lots 14 & 15 Hillside Dr.

INDIRECT or GRANTEE Index to Deeds — Greenville County, S. C.

KEYS PRINTING CO., GREENVILLE, S. C.

Open at Proper Tab according to First Letter or Letters of Name and refer to Buff Sub-Index sheet for page reference.

FILE NUMBER DATE OF RECORD	GRANTEES FAMILY NAMES	GIVEN NAMES ABCDEFGH	GIVEN NAMES IJKLMNO	GIVEN NAMES PQRSTUVWXYZ	GRANTORS	BOOK	PAGE	No. of Acres	BRIEF DESCRIPTION, LOCATION, ETC. (Not Warranted)
10119 Oct. 26, 1982	Cunningham	Daniel L. ^{Jr.}	J. Keith		W. E. Caldwell ^{etal}	1176	178		Lot 3 Lee Rd. Judson Mills Village
12638 Nov. 24, 1982	"		Juanita C.		Gertrude H. Case	1177	805		Int. Lot 25 Fourth Ave. Sec. 2
27883 Apr. 25, 1983	"	Harry L. ^{III}			Willis Edward Tisdale ^{Jr.} <small>By Warranty in part W. Brady Beck</small>	1187	48		Lot 5 Northwood Ave.
35095 June 24, 1983	"			Taylor C.	Marie C. Beck	1191	65		Green Chick Spgs Sp. along lot 10 pt lot 8 + pt lot 7 School St.
4910 Aug. 10, 1983	"			Taylor C.	Earl E. Johnston, Jr. <small>Indiv + Executor</small>	1194	188		Chick Spgs Sp. Pt. Lots 8 & 9 Randall St.
9133 Sept 22, 1983	"	Harry L. ^{III}		Cont. Co. Inc.	Dorothy C. Frazer	1196	943		Lot C, E. Broad St + Oakland Ave
10028 Sept 26, 1983	"			Waters	B. B. Waters Jr.	1197	99		Chick Spgs Sp. Lot 54 Ridgcrest Cir, Brookwood
14684 Nov 3, 1983	"	Dorothy Edwards			Donna P. Dempsey	1199	838		across Ac. Edwards Mill Rd.
16557 Nov 22, 1983	"	Harold D. ^{Jr.}	+ Robina S.		Foothills Ditch P. Inc.	1200	946		Regime Unit 19 Holly Stone Hwy. prop.
19180 Dec 15, 1983	"			Rose M.	Ralph L. Cunningham	1202	570		Powering attorney
19179 Dec 15, 1983	"			Rose M.	Rosemary C. Steel	1202	569		Powering attorney to purchase
24761 Feb 10, 1984	"	Brendolyn	+ William H.		Charles David Hammett	1206	171		Agreement to lease with option
26063 Feb 24, 1984	"		Mitchell H. Renee		Buddy Nouvelle Barnett	1206	881		Tract
27162 May 5, 1984	"		Michael Brader		Mitchell H. Cunningham	1207	545		Sub Jordan Rd.
34100 May 1, 1984	"		Patrick ^{etal}		Joseph R. Cunningham	1211	604		Lot 2.0 ac. Also easement of ingress + egress
"	"		Wade Elizabeth ^{etal}		"	1211	604		

INDIRECT or GRANTEE Index to Deeds — Greenville County, S. C.

(E)


KEYS PRINTING CO., GREENVILLE, S. C.

Open at Proper Tab according to First Letter or Letters of Name and refer to Buff Sub-Index sheet for page reference.

FILE NUMBER DATE OF RECORD	GRANTEES FAMILY NAMES	GIVEN NAMES ABCDEFGH	GIVEN NAMES IJKLMNO	GIVEN NAMES PQRSTUWXYZ	GRANTORS	BOOK	PAGE	No. of Acres	BRIEF DESCRIPTION, LOCATION, ETC. (Not Warranted)
35809 May 15, 1984	Cunningham	Dorothy E.			Daniel L. Cunningham	1212	592		Power of attorney
35808 May 15, 1984	"	Daniel L.			Dorothy E. Cunningham <i>et al</i>	1212	598		Power of attorney Parkdale
37472 May 29, 1984	"			Marcus E. Jr.	Richard A. Riley	1213	597		Lot 38, Rockingham Rd.
804 July 9, 1984	"			Lucile B.	W. Clark Cunningham	1216	557		Power of attorney
805 July 9, 1984	"			W. Clark	Lucile B. Cunningham	1216	563		Power of attorney
4615 Aug 10, 1984	"	Frances Y		<i>et al</i>	Rosa Merritt <i>Young</i>	1219	135		Lot 6 Beechwood Ave Eastover
4615 Aug 10, 1984	"	Frances Y		<i>et al</i>	Rosa Merritt Young	1219	136		Lot Sterling Annex Booked Pt 1137 pg 240
5314 Aug 21, 1984	"	Doyle H.			Jayne Cunningham	1219	789		Cancellation of land contract, for orig Reserve
11562 Oct 17, 1984	"	Shirley		Robbie <i>et al</i>	Donald D. Cunningham	1224	254		Unit 17 Holly Drive Holly Springs
2011 Jan 11, 1985	"			Dee A	Carla H. Ayers	1230	887		Lot 92 Crestone Dr Hwy 66 W. Greenville
36412 May 21, 1985	"	Doris C.			Paul J. Cunningham	1240	711		Lot lot 2, Carl Court
37976 June 13, 1985	"	Doris Inc.			F. H. Gillespie	1241	730	12.86 ac.	
37977 June 13, 1985	"	Doris Inc.			Doris Properties <i>J. et al</i>	1241	732	11.87 ac.	Map Sp.
38057 June 13, 1985	"			J. Keith	Progen Dale Davis FKA Debra W. Mellette	1241	788		Parcel Cr. Jasper & Conelia (FKA Sec "A")
38694 June 14, 1985	"			J. Keith	Debra M. Davis	1242	183		Lot 207, Foxhall Rd. Woodfields Retention
39649 June 27, 1985	"	Doris Inc.			Cunningham Doris Inc.	1242	851		Declaration of Covenants, Conditions & Restrictions

INDIRECT or GRANTEE Index to Deeds — Greenville County, S. C.

REG. U. S. PAT. OFFICE *Chas. McCall* County Indexes Since 1888 An Identifying Trade Mark

 Open at Proper Tab according to First Letter or Letters of Name and refer to Buff Sub-Index sheet for page reference.


COTT FAMILY NAME INDEX No. 75 © 1949
MADE BY THE COTT INDEX COMPANY, COLUMBUS, OHIO
SOLD BY WALKER, EVANS & COGSWELL CO., CHARLESTON, S.C.

(4)

FILE NUMBER DATE OF RECORD	GRANTEES FAMILY NAMES	GIVEN NAMES ABCDEFGHIJ	GIVEN NAMES KLMNNO	GIVEN NAMES PQRSTUWXYZ	GRANTORS	BOOK	PAGE	No. of Acres	BRIEF DESCRIPTION, LOCATION, ETC. (Not Warranted)
10581 Sept. 26, 1985	Cunningham	Phase II Dorcas J.			Cunningham Dorcas J.	1249	609		Declaration of Covenant, Condition Restrictions, Cunningham Dorcas J. Phase II
"	"	"			"	1249	609		"
16164 Nov 8, 1985	"	Walter J.			Beverly J. person	1253	24		Lot 4 Lake Cunningham Rd.
22515 Jan 7, 1986	"		Ladd		Annie Pruitt Cunningham	1257	116		Reserve Parcel Property Lot C. Pendleton Rd + Kent St.
33189 Apr 10, 1986	"			Virginia	Verita Cunningham	1263	872		Lot 17th Ave (aka Century St) + Chipping St (aka Pine St) Chick Spg.
"	"			"	"	1263	872		Sp. 2nd Lot Chipping Ave Area Clubland Sp.
22262 Apr 10, 1986	"	Donald W.		William	Charles W. Idemeth	1263	840		Lot 28 Middle Talade River
38745 May 22, 1986	"		James Patrick	etal	John F. Robinson	1266	908		Lot 13, Cunningham Acres, Sec. 3
"	"		Nelle Elizabeth	etal	"	1266	908		"
1828 Apr 14, 1986	"		Margaret		Ernest Wayne Cunningham	1270	992		Village Green, Chick Spg. Sp.
2795 July 21, 1986	"		Margaret		Linda C. Draper	1271	519		Lot 159 Stewart Ave New mile Green Chief Spg. Sp.
4824 Aug 4, 1986	"			Verita	Virginia Cunningham	1272	565		Lot 159 New mile Village Chick Spg. Sp. New Parcel
8258 Aug 27, 1986	"			Thomas J.	Kathryn A. Cunningham	1274	424		Lot lot 23 Oak Forest Sec II
1451 Sept 16, 1986	"	Greene Melvin			Lennie C. Bagwell	1276	197		Lot 10 + pt lot 9 In Corner of
14230 Oct 7, 1986	"	Bernie			First Fed. S+h. Assoc of S.C.	1277	713		Lot 4 Public Creek Phase II Sec.
22295 Dec 2, 1986	"	Edwin E. G.		Rebecca S	College Properties Inc.	1282	160		Lot 217 Phase II Chipp Ridge Colony

INDIRECT or GRANTEE Index to Deeds — Greenville County, S. C.

REG. U. S. PAT. OFFICE *Chas. M. Catts* County Indexes Since 1888 An Identifying Trade Mark

 Open at Proper Tab according to First Letter or Letters of Name and refer to Buff Sub-Index sheet for page reference.

COTT FAMILY NAME INDEX No. 75 © 1949
MADE BY THE COTT INDEX COMPANY, COLUMBUS, OHIO
SOLD BY WALKER, EVANS & COGSWELL CO., CHARLESTON, S.C.

FILE NUMBER DATE OF RECORD	GRANTEES FAMILY NAMES	GIVEN NAMES ABCDEFGH	GIVEN NAMES IJKLMNO	GIVEN NAMES PQRSTUVWXYZ	GRANTORS	BOOK	PAGE	No. of Acres	BRIEF DESCRIPTION, LOCATION, ETC. (Not Warranted)
22630 Dec 4, 1986	Cunningham	Dorothy E.			Daniel H. Cunningham	1282	360		2 ac. Butler Sp Int 93.18 ac. Batesville Rd. S.
4811 Dec 12, 1986	"	Edward J.	+	Rose M. Ralph L.	5. Square a gen	1283	154		Int 0.80 ac. Edwards Mill rd.
25980 Dec 19, 1986	"	Daniel			Dorothy E. Cunningham	1283	786		2.5 ac. abso. 51 ac. Int 40.03 ac. Pallard Rd. S. 3 ac.
23972 Dec 19, 1986	"		A Joseph + B Shuley		Robertson Brothers Bldg	1283	798		Int 44 Paddle Valley
26160 Dec 22, 1986	"	Daniel H. + J. Keith			Daniel H. Cunningham	1283	963	40.03	5.0 ac. abso. 51 ac. Pallard Rd. ac. Pallard Rd. S. 3 ac. S.
30240 Jan 20, 1987	"			Rose M.	Ralph L. Cunningham	1286	654		Records of attorney
30241 Jan 20, 1987	"	Edward J.	+	Rose M. Ralph L.	Rose M. Cunningham	1286	622		parcel
32961 Feb 11, 1987	"			Jack P.	Perry Cunningham + Telegraph Co.	1288	287	0.47 ac.	
35084 Feb 27, 1987	"			Steve	Southern Bell Telephone	1289	251		Release of Rights of way
35433 Mar 2, 1987	"	Cornelia			Windsor Properties Inc	1289	407		Int 14 Blue Darry Sec I
43393 Apr 14, 1987	"	Barbara L.			In Darry Ridge Inc.	1289	407		
"	"	Dorothy E.			Master W. Daniel Johnson	1292	574	28.54 ac.	
"	"	Daniel			"	1292	574		
49047 May 13, 1987	"			E. Laddson	Ladd Cunningham	1294	761	0.22 ac.	Saluda Dam Rd.

REVERSE or GRANTEE Index to Deeds — Greenville County, S. C.

REG. U. S. PAT. OFFICE *Chambers* County Indexes Since 1888 An Identifying Trade Mark

Open at Proper Tab according to First Letter or Letters of Name and refer to Buff Sub-Index sheet for page reference.

COTT FAMILY NAME INDEX No. 75 © 1949 MADE BY THE COTT INDEX COMPANY, COLUMBUS, OHIO SOLD BY PHOTO COPY SUPPLY, MAULDIN, S. C.

()

FILE NUMBER	GRANTEES FAMILY NAMES	GIVEN NAMES ABCDEFGH	GIVEN NAMES IJKLMNO	GIVEN NAMES PQRSTUWXYZ	GRANTORS	BOOK	PAGE	No. of Acres	BRIEF DESCRIPTION, LOCATION, ETC. (Not Warranted)
DATE OF RECORD									
52771 June 1, 1987	Cunningham	Barbara	Riley		Jay W. Crane ^{etc}	1296	267		Lot 63 Still Hollow Lane
10401 March 28, 1987	"			Sharon	Ray - Wil Builder	1303	694		Lot 13 Childs Creek Estates Phase I
11995 Sept 8, 1987	"	Brenda			AKA Randy Cunningham Randall L. Cunningham	1304	555		Power of attorney
12698 Sept 11, 1987	"	Dore			George W. Hand E. Cunningham Greenville County Probate Court	1304	861		Coventryship
22881 Nov 10, 1987	"		Patrick	etc	Alan Stanley - Cyre	1310	99		Lot 9 Providence Square Sec II
"	"		Lobby Kay	etc	"	1310	99		Pellham Estate
22882 Nov 16, 1987	"		Patrick	etc	Marcy Larkin Middleton	1310	101		Lot 9 Providence Square Sec II
"	"		Lobby Kay	etc	"	1310	101		Pellham Estate
23274 Nov 13, 1987	"		J. Ben	etc	William E. Hershey	1310	387		Lot 21 Popocate Dr. Matthews Creek, Sunset Valley
"	"		Jane H.	etc	"	1310	387		AKA Lot 21 - S
26748 Dec 8, 1987	"	Daniel L.	J. Keith		Daniel L. Cunningham	1312	355		Lots 1 + 2 Lee Way Edward Forest
26749 Dec 8, 1987	"	Daniel L.			Joint Venture Inc.	1312	354		lots 1, 2, 3, 4 Edward Forest Sec
28541 Dec 21, 1987	"	Barbara	Kew		Fred Id. Fancher	1313	290		Lot 284 Sec. B Abney Mills
28689 Dec 21, 1987	"	Daniel L.	J. Keith		Joint Ventures Inc.	1313	352		Lee Way
30777 Jan 6, 1988	"	Daniel L.			Brook Terrace Ltd	1314	744	311 ac	Brook Glen Rd.
"	"	Dorothy			"	1314	744		

REVERSE or GRANTEE Index to Deeds — Greenville County, S. C.

REG. U. S. PAT. OFFICE *Chas McCorkle* County Indexes Since 1888 An Identifying Trade Mark

Open at Proper Tab according to First Letter or Letters of Name and refer to Buff Sub-Index sheet for page reference.

COTT FAMILY NAME INDEX No. 75 © 1949
MADE BY THE COTT INDEX COMPANY, COLUMBUS, OHIO
SOLD BY PHOTO COPY SUPPLY, MAULDIN, S. C.

FILE NUMBER DATE OF RECORD	GRANTEES FAMILY NAMES	GIVEN NAMES ABCDEFGHIJ	GIVEN NAMES KLMNO	GIVEN NAMES PQRSTUVWXYZ	GRANTORS	BOOK	PAGE	No. of Acres	BRIEF DESCRIPTION, LOCATION, ETC. (Not Warranted)
40420 May 21, 1988 54746	Cunningham	Doris R			Billy (R) Henderson	1319	877		Lot 31 Baling Court Sub.
April 25, 1988 54667	"			Tracie Ruth	Janie W. Martin Carl F. Johnston AKA Clara Jane T. Matthews	1322	960		Life Estate Lots 69+70 Eastover
June 9, 1988 54650	"			Jaylor C	Carl F. Johnston	1327	660		Easement for Ingress + Egress Chick Spgs Sp. Creek
June 9, 1988 54659	"			Jaylor C	Olga Jane White (Junk)	1327	661		Int pt lots 10+8 Randal St.
June 9, 1988 54658	"			Jaylor C	Edward S. Beck	1327	663		Chick Spgs Sp. Creek Int pt lots 10+8 Randal St.
June 9, 1988 54657	"			Jaylor C	Henry S. Beck Jr.	1327	665		Chick Spgs Sp. Creek Int pt lots 10+8 Randal St.
June 9, 1988 54656	"			Jaylor C	Carl E. Beck	1327	667		Chick Spgs Sp. Creek Int pt lots 10+8 Randal St.
June 9, 1988 54655	"			Jaylor C	W. Brady Beck	1327	669		Chick Spgs Sp. Creek Int pt lots 10+8 Randal St.
June 9, 1988 54654	"			Jaylor C	Alvin B. Edwards	1327	671		Chick Spgs Sp. Creek Int pt lots 10+8 Randal St.
June 9, 1988 54653	"			Jaylor C	Felicia Lykes	1327	673		Chick Spgs Sp. Creek Int pt lots 10+8 Randal St.
June 9, 1988 54652	"			Jaylor C	Dorcha Massengale	1327	677		Chick Spgs Sp. Creek Int pt lots 10+8 Randal St.
June 9, 1988 54651	"			Jaylor C	Alvin B. Edwards	1327	675		Chick Spgs Sp. Creek Int pt lots 10+8 Randal St.
Aug 4, 1988 6492	"		Michael		Leland W. Cunningham	1334	12		Power of attorney
Aug 4, 1988 6493	"		"		Amy W. Cunningham By PB Cleveland	1334	19		Power of attorney
Sept 29, 1988 16205	"	Rathyni			Estate of James Newood By PA Cleveland	1339	655		Dec of Distribution, 1.78 ac Cleveland
Sept 29, 1988 16203	"	Rathyni			Estate of James Newood By PA Cleveland	1339	661		Dec of Distribution, part 5
Sept 29, 1988 16213	"	Rathyni			Ellen P. Cleveland et al	1339	670		part 5 1.78 ac Cleveland cur, also

REVERSE or GRANTEE Index to Deeds — Greenville County, S. C.

REG. U. S. PAT. OFFICE *Chas. McCall* County Indexes Since 1888 An Identifying Trade Mark

Open at Proper Tab according to First Letter or Letters of Name and refer to Buff Sub-Index sheet for page reference.

COTT FAMILY NAME INDEX No. 75 © 1949
MADE BY THE COTT INDEX COMPANY, COLUMBUS, OHIO
SOLD BY PHOTO COPY SUPPLY, MAULDIN, S. C.

()

FILE NUMBER DATE OF RECORD	GRANTEES FAMILY NAMES	GIVEN NAMES ABCDEFGH	GIVEN NAMES IJKLMNO	GIVEN NAMES PQRSTUVWXYZ	GRANTORS	BOOK	PAGE	No. of Acres	BRIEF DESCRIPTION, LOCATION, ETC. (Not Warranted)
28809 Dec 16, 1988 3738	Cunningham		^{C.} Kathryn		James Newwood Cleveland III	1347	278		Abso Tract 5 Lot 1.78 ac. Cleveland Ave + Sec 5
Jan 26, 1989 4073	"	gr. Dan L. & J. Keith		wife & estate Taylor et al	Joint Ventures, Inc.	1351	158		Lot 56 Edwards Forest
Jan 29, 1989 20714	"				Estate of Betty C. Cunningham By P.R.	1351	359		Part of Distribution, 1.0 ac Market Ave Greenville Subd
July 26, 1989 22501	"	Amey D.			Estate of Ireland W. Cunningham et al	1368	360		Part of Distribution, 1.5 ac Hillside Grove Estate
July 31, 1989 22604	"		E. D.		L. Joy Fisher III	1368	883		Lot 378 Wensley Rd. Sec. B-I
Aug 1, 1989 43444	"	Anne Glenn Stanley et al			Alice Glenn Scott et al	1368	954		Lot 7 Laska st Life Estate
Sept 27, 1989 48269	"				Ruth C. Stark	1374	380		Lot 36 Dalewood Hqts
Oct 27, 1989 5113	"		Kathryn		Dreewille & Northem Railway Co.	1377	352		Lot quit claim R/W
Nov 16, 1989 28270	"	Harriet A.			John Jordan	1379	163		Selle Mfg Co Lot 315 Pine Creek Dr Sec 3
Dec 8, 1989 58269	"	Daniel & J. Keith			Daniel L. Cunningham	1383	778		Lot 3 Sec way Edwards Forest
Dec 8, 1989	"	Daniel L. & J. Keith			Dorothy E. Cunningham et al	1383	779	28.54 ac.	

