


# INDIRECT or GRANTEE Index to Deeds — Greenville County, S. C.

REG. U. S. PAT. OFFICE *Chas McColl* County Indexes Since 1888  
An Identifying Trade Mark

 Open at Proper Tab according to First Letter or Letters of Name and refer to Buff Sub-Index sheet for page reference.

COTT FAMILY NAME INDEX No. 75 © 1949  
MADE BY THE COTT INDEX COMPANY, COLUMBUS, OHIO  
SOLD BY WALKER, EVANS & COGSWELL CO., CHARLESTON, S.C.

(A)

FILE NUMBER DATE OF RECORD	GRANTEES FAMILY NAMES	GIVEN NAMES ABCDEFGHIJ	GIVEN NAMES JKLMNO	GIVEN NAMES PQRSTUVWXYZ	GRANTORS	BOOK	PAGE	No. of Acres	BRIEF DESCRIPTION, LOCATION, ETC. ( Not Warranted )
19910 Feb. 5, 1976 24453	Colonial				Abraham Tate, et al Isaiah P. McGowan, Jr. master	1031	218		Park Lot 62 Bluff Dr. "Kennedy"
Mar. 25, 1976 24885	"	Acres, Sec II			R. C. Ayers	1	223		Judication of Roads & Streets Acres" Sec II
Mar. 30, 1976 16438	"	Acres Sec II			R. C. Ayers	1033	843		Restrictions - Colonial
Nov. 28, 1977 16438	"			Pipeline Co. et al	Marvin C. Woodson	1069	161		Right of way Easement
Nov. 28, 1977 16438	"			Pipeline Co. et al	Ralph L. King, et al	1069	163		Right of way Easement
Nov. 28, 1977 16438	"			" et al	Donald E. McElhannon	1069	165		Right of way Easement
Nov. 28, 1977 16438	"			" et al	Ralph L. King, Jr.	1069	167		Right of way Easement
Nov. 28, 1977 16438	"			" et al	Mary B. Coley	1069	169		Right of way Easement
Nov. 28, 1977 16438	"			" et al	Charles W. Marchbanks	1069	176		Release Advance Construction Damage
Nov. 28, 1977 16438	"			" et al	R. C. Coley	1069	178		Release Advance Construction Damage
Nov. 28, 1977 16438	"			" et al	Rudolph M. Stoddard	1069	180		Release Advance Construction Damage
Nov. 28, 1977 16438	"			" et al	Riley M. Leach, et al	1069	182		Release Advance Construction Damage
Nov. 28, 1977 16438	"			" et al	Roy Kelly	1069	184		Release Advance Construction Damage
Nov. 28, 1977 16438	"			" et al	Beulah K. Alberson	1069	186		Release Advance Construction Damage
Nov. 28, 1977 16438	"			" et al	Euler E. Reese, et al	1069	188		Release Advance Construction Damage
Nov. 28, 1977 16438	"			" et al	Charlie Alberson, Jr.	1069	190		Release Advance Construction Damage

# INDIRECT or GRANTEE Index to Deeds — Greenville County, S. C.

(A)

REG. U. S. PAT. OFFICE *Chas McCott* County Indexes Since 1888 An Identifying Trade Mark

Open at Proper Tab according to First Letter or Letters of Name and refer to Buff Sub-Index sheet for page reference.

COTT FAMILY NAME INDEX No. 75 © 1949  
MADE BY THE COTT INDEX COMPANY, COLUMBUS, OHIO  
SOLD BY WALKER, EVANS & COGSWELL CO., CHARLESTON, S.C.

FILE NUMBER DATE OF RECORD	GRANTEES FAMILY NAMES	GIVEN NAMES ABCDEFGHIH	GIVEN NAMES IJKLMNO	GIVEN NAMES PQRSTUVWXYZ	GRANTORS	BOOK	PAGE	No. of Acres	BRIEF DESCRIPTION, LOCATION, ETC. ( Not Warranted )
16438 Nov. 28, 1977	Colonial			Pipeline Co.	Charli Alherson, Sr. <sup>etal</sup>	1069	192		release Advance Construction Damage
16438 Nov. 28, 1977	"			"	J. P. Kellitt, <sup>etal</sup>	1069	194		release Advance Construction Damage
16438 Nov. 28, 1977	"			"	Wilton J. Cook, <sup>etal</sup>	1069	196		release Advance Construction Damage
16438 Nov. 28, 1977	"			"	J. P. Longen, <sup>etal</sup>	1069	198		release Advance Construction Damage
16438 Nov. 28, 1977	"			"	Caroline S. Gilbert	1069	200		release Advance Construction Damage
16438 Nov. 28, 1977	"			"	Mrs. Jack S. Jedd	1069	202		release Advance Construction Damage
16438 Nov. 28, 1977	"			"	Ray L. Mc Kee, <sup>etal</sup>	1069	204		release Advance Construction Damage
16438 Nov. 28, 1977	"			"	W. R. Leopard, <sup>etal</sup>	1069	206		release Advance Construction Damage
16438 Nov. 28, 1977	"			"	Elle D. Stewart	1069	208		release Advance Construction Damage
16438 Nov. 28, 1977	"			"	L. J. Vaughn, Jr. <sup>etal</sup>	1069	210		release Advance Construction Damage
16438 Nov. 28, 1977	"			"	Courne H. Campbell	1069	212		release Advance Construction Damage
16438 Nov. 28, 1977	"			"	Austin C. Latorie, <sup>etal</sup>	1069	214		release Advance Construction Damage
22727 Feb. 1, 1978	"			"	Lewis Shackleton	1072	951		release Advance Construction Damage
22727 Feb. 1, 1978	"			"	Mildred Lee Boyd <sup>etal</sup>	1072	953		release Advance Construction Damage
22727 Feb. 1, 1978	"			"	W. B. Huguley	1072	956		release Advance Construction Damage
22727 Feb. 1, 1978	"			"	James J. Skular <sup>etal</sup>	1072	958		release Advance Construction Damage

# INDIRECT or GRANTEE Index to Deeds — Greenville County, S. C.

REG. U. S. PAT OFFICE *Chas McCott* County Indexes Since 1888  
An Identifying Trade Mark

Open at Proper Tab according to First Letter or Letters of Name and refer to Buff Sub-Index sheet for page reference.

COTT FAMILY NAME INDEX No. 75 © 1949  
MADE BY THE COTT INDEX COMPANY, COLUMBUS, OHIO  
SOLD BY WALKER, EVANS & COGSWELL CO., CHARLESTON, S.C.


(B)

FILE NUMBER	DATE OF RECORD	GRANTEES FAMILY NAMES	GIVEN NAMES ABCDEFGH	GIVEN NAMES IJKLMNO	GIVEN NAMES PQRSTUVWXYZ	GRANTORS	BOOK	PAGE	No. of Acres	BRIEF DESCRIPTION, LOCATION, ETC. ( Not Warranted )
22727	Feb. 1, 1978	Colonial				Pipeline Co. <i>Ernest Williams et al</i>	1072	960		Release Advance Construction Damage
22727	Feb. 1, 1978	"				" " <i>John L. Keykendall et al</i>	1072	964		Release Advance Construction Damage
22727	Feb. 1, 1978	"				" " <i>Harry K Major et al</i>	1072	962		Release Advance Construction Damage
22727	Feb. 1, 1978	"				" " <i>John L. Keykendall et al</i>	1072	966		Release Advance Construction Damage
22727	Feb. 1, 1978	"				" " <i>James M. Berry, Jr. et al</i>	1072	968		Release Advance Construction Damage
22727	Feb. 1, 1978	"				" " <i>Charles N. Johnson et al</i>	1072	970		Release Advance Construction Damage
22728	Feb. 1, 1978	"				" " <i>Harry A Chapman, Jr. et al</i>	1072	988		Right of Way Easement
22728	Feb. 1, 1978	"				" " <i>Vinnie Cooley et al</i>	1072	990		Right of Way Easement
22728	Feb. 1, 1978	"				" " <i>John L. Keykendall et al</i>	1072	992		Right of Way Easement
22728	Feb. 1, 1978	"				" " <i>James Cooley et al</i>	1072	1		Right of Way Easement
22728	Feb. 1, 1978	"				" " <i>Robert W. Warlick et al</i>	1073	3		Right of Way Easement
25145	Feb. 27, 1978	"				" " <i>Henry Berry, Jr.</i>	1074	355		Right-of-Way Easement
25145	Feb. 27, 1978	"				" " <i>Billy Wharton</i>	1074	357		Right-of-Way Easement
25145	Feb. 27, 1978	"				" " <i>Professional Realty</i>	1074	359		Right-of-Way Easement
25145	Feb. 27, 1978	"				" " <i>Rahim Johnson, et al</i>	1074	361		Right-of-Way Easement
25145	Feb. 27, 1978	"				" " <i>Curtis E. McKenzie, et al</i>	1074	363		Right-of-Way Easement

# INDIRECT or GRANTEE Index to Deeds — Greenville County, S. C.

18  
(B)

REG. U. S. PAT. OFFICE *Chas. McCath* County Indexes Since 1888 An Identifying Trade Mark

 Open at Proper Tab according to First Letter or Letters of Name and refer to Buff Sub-Index sheet for page reference.

COTT FAMILY NAME INDEX No. 75 © 1949  
MADE BY THE COTT INDEX COMPANY, COLUMBUS, OHIO  
SOLD BY WALKER, EVANS & COGSWELL CO., CHARLESTON, S. C.

FILE NUMBER DATE OF RECORD	GRANTEES FAMILY NAMES	GIVEN NAMES ABCDEFGH	GIVEN NAMES IJKLMNOP	GIVEN NAMES PQRSTUVWXYZ	GRANTORS	BOOK	PAGE	No. of Acres	BRIEF DESCRIPTION, LOCATION, ETC. ( Not Warranted )
25145 Feb. 27, 1978	Colonial				Pipeline Co. Jeanne E. Thompson, <sup>et al</sup>	1074	365		Right-of-Way Easement
25145 Feb. 27, 1978	"				" " Robert A. Young, et al	1074	367		Right-of-Way Easement
25145 Feb. 27, 1978	"				" " Waymond S. Burton, et al	1074	369		Right-of-Way Easement
25145 Feb. 27, 1978	"				" " Ray W. Reid	1074	371		Right-of-Way Easement
26044 March 7, 1978	"			a Delaware Corp.	" " James F. Richardson	1074	815		Right-of-Way Easement
26044 March 7, 1978	"				" " J. D. Hopkins	1074	817		Right-of-Way Easement
26044 March 7, 1978	"				" " Albert P. Ridgeway	1074	819		Right-of-Way Easement
26044 March 7, 1978	"				" " E. F. Hault, et al	1074	822		Right-of-Way Easement
26044 March 7, 1978	"				" " Mary Burdette Goble	1074	824		Right-of-Way Easement
26044 March 7, 1978	"				" " J. P. Kellett, et al	1074	826		Right-of-Way Easement
26044 March 7, 1978	"				" " Leonard E. Williams, et al	1074	828		Right-of-Way Easement
26044 March 7, 1978	"				est. of Galien X. Ridgeway				Release for Orig. see ded. bk. 704 pg. 219
26044 March 7, 1978	"				Bankers Trust of S. C. et al Exe.	1074	846		Advance Construction Damage
26044 March 7, 1978	"				By Deed. Pentecostal Holiness Church	1074	844		Release for Orig. see ded. bk. 707 pg. 19
26044 March 7, 1978	"				" " F. D. Leake, Jr.	1074	842		Advance Construction Damage
26044 March 7, 1978	"				" " F. D. Leake, Jr.	1074	840		Release for Orig. see ded. bk. 750 pg. 189
26044 March 7, 1978	"				" " Avis S. Schubert, et al	1074	830		Water Value Easement

# INDIRECT or GRANTEE Index to Deeds — Greenville County, S. C.

REG. U. S. PAT. OFFICE *Chas McCott* County Indexes Since 1888 An Identifying Trade Mark

👉 Open at Proper Tab according to First Letter or Letters of Name and refer to Buff Sub-Index sheet for page reference.

COTT FAMILY NAME INDEX No. 75 © 1949  
MADE BY THE COTT INDEX COMPANY, COLUMBUS, OHIO  
SOLD BY WALKER, EVANS & COGSWELL CO., CHARLESTON, S.C.


(C)

FILE NUMBER DATE OF RECORD	GRANTEES FAMILY NAMES	GIVEN NAMES ABCDEFGHIJ	GIVEN NAMES KLMNO	GIVEN NAMES PQRSTUVWXYZ	GRANTORS	BOOK	PAGE	No. of Acres	BRIEF DESCRIPTION, LOCATION, ETC. ( Not Warranted )
26044 Mar. 7, 1978	Colonial				Pipeline Co. <i>Alice S. Schubert, et al</i>	1074	832		Right-of-Way Easement
26044 Mar. 7, 1978	"				" " <i>William Edward Gable, Jr.</i>	1074	834		Right-of-Way Easement
26044 Mar. 7, 1978	"				" " <i>Priscilla D. Woodside, et al</i>	1074	836		Right-of-Way Easement
26044 Mar. 7, 1978	"				" " <i>Keith W. Lonnell</i>	1074	838		Release For Orig. Rec. Sub. 702 pg. 351 Advance Construction Damage
29014 Apr. 3, 1978	"				a Delaware Corp. " " <i>Edna S. Green</i>	1076	466		Right-of-Way Easement
29014 Apr. 3, 1978	"				" " <i>Mary Alice S. Rumpfelt</i>	1076	468		Right-of-Way Easement
29014 Apr. 3, 1978	"				" " <i>John D. Rumpfelt, Dr.</i>	1076	470		Right-of-Way Easement
29966 Apr. 11, 1978	"				" " <i>Buell E. Newton et al</i>	1076	921		Right-of-Way Easement
32030 Apr. 28, 1978	"				" " <i>Wayne S. Mann et al</i>	1078	155		Right-of-Way Easement
33880 May 15, 1978	"				<i>Stores, Inc. Westside City, Inc.</i>	1079	143		Short Form of Lease
409 July 6, 1978	"				Pipeline Co. <i>John C. Leake, Jr. et al</i>	1082	630		Right-of-Way Easement
3702 Aug. 3, 1978	"				Pipeline Co. <i>Mary Alice S. Rumpfelt</i>	1084	611	1.75	Acc. Bryson Dr. Fairview Tr. Est.
5280 Aug. 17, 1978	"				Pipeline Co. <i>Greenville County School District</i>	1085	514		9 lots = 7.4 Acc. Bryson Rd. Bryson
9204 Sept. 21, 1978	"				Pipeline Co. <i>Ella Austin</i>	1088	329		Right-of-Way Easement
9204 Sept. 21, 1978	"				Pipeline Co. <i>Fred M. Burdette, Jr. et al</i>	1088	331		Right-of-Way Easement
9204 Sept. 21, 1978	"				Pipeline Co. <i>Dale Robinson</i>	1088	333		Right-of-Way Easement

# INDIRECT or GRANTEE Index to Deeds — Greenville County, S. C.

18

(c) REG. U. S. PAT. OFFICE *Chas. McCorkle* County Indexes Since 1888 An Identifying Trade Mark

 Open at Proper Tab according to First Letter or Letters of Name and refer to Buff Sub-Index sheet for page reference.

COTT FAMILY NAME INDEX No. 75 © 1949  
MADE BY THE COTT INDEX COMPANY, COLUMBUS, OHIO  
SOLD BY WALKER, EVANS & COGSWELL CO., CHARLESTON, S. C.

FILE NUMBER DATE OF RECORD	GRANTEES FAMILY NAMES	GIVEN NAMES ABCDEFGH	GIVEN NAMES IJKLMNO	GIVEN NAMES PQRSTUVWXYZ	GRANTORS	BOOK	PAGE	No. of Acres	BRIEF DESCRIPTION, LOCATION, ETC. ( Not Warranted )
9204 Sept. 21, 1978	Colonial			Co. Pipeline	Doris Williams	1088	335		Right-of-Way Easement
15754 Nov. 20, 1978	"			Pipeline Co.	Blue Ridge Production Credit	1092	346		Right-of-Way Easement
12230 Oct. 11, 1979	"		Mobile Home		J. A. Armenta et al For Carroll D. Thompson et al.	1113	429		Consent and Waiver Bates Tp.
11185 Oct. 8, 1980	Colonial	Sec. Inc. Financial			Frank P. McEwan, Jr. Master Jr. et al	1135	88	3.24	acs = Pt. tract 1 Hart Cut Rd.
9377 Oct. 14, 1981	Colonial			Pipeline Co. Center I Ltd.	James Luther La Joy	1156	794		Pond Agreement
9946 Oct. 20, 1981	Colonial			Storage Center I Ltd.	Norman J. Pulliam	1157	55		Lot 1-B R/W Southern Railway 146)
20246 Mar 10, 1982	Colonial			Storage	Lloyd D. Auten, et al Owned by D.A.S. Assoc. Inc.	1163	679	2.28	acres Woodruff Rd. (S.C. Hwy.)
7493 Sept. 27, 1982	Colonial	Coast Hotel Inc.			Abbott Machine Co. Inc.	1174	627		Lot Super Hwy (U.S. 29) to Greenville County
35429 June 27, 1983	Colonial	Acres, S.C.			R. C. Ayers	1	456		Consent to dedicate street & Road
2437 July 22, 1983	Colonial		Mtg., Co.		Federal National Mtg. Assn. Builder A.S.C. Corp. Pte.	1192	980		Limited Power of Attorney to Colonial Village for Greenville S.C.
25961 Feb 23, 1984	"		Village		Traditional Designs	1206	778		Protective Covenants Applicable Pvt. Contract see Deed Bk 1221 pg 853 Release Lot 82 Cedar Vale for
8211 Sept 13, 1984	"	Co. Inc.			W. N. Leslie, Inc	1221	853		for
18166 Dec 17, 1984	"	Baking Co.			J. S. Jones For James F. Barton	1229	13		Deed, lot & Meter Bldg. Hwy
2816 July 25, 1985	"		Mtg. Co.		Master W. Daniel Gaborauk et al	1244	848		Lot 41 Idlewild
8077 Sept 6, 1985	"		Pipeline Co.		Robert A. Young For Willie Young et al	1248	185		Right of way
55792 June 16, 1987	"		Mtg Co.		Master W. Daniel Gaborauk	1299	467		Lot 37 Idlewild

# REVERSE or GRANTEE Index to Deeds — Greenville County, S. C.

REG. U. S. PAT. OFFICE *Chas. McCott* County Indexes Since 1888 An Identifying Trade Mark

Open at Proper Tab according to First Letter or Letters of Name and refer to Buff Sub-Index sheet for page reference.

COTT FAMILY NAME INDEX No. 75 © 1949  
MADE BY THE COTT INDEX COMPANY, COLUMBUS, OHIO  
SOLD BY PHOTO COPY SUPPLY, MAULDIN, S. C.

( )

FILE NUMBER	GRANTEES FAMILY NAMES	GIVEN NAMES ABCDEFGH	GIVEN NAMES IJKLMNO	GIVEN NAMES PQRSTUWXYZ	GRANTORS	BOOK	PAGE	No. of Acres	BRIEF DESCRIPTION, LOCATION, ETC. ( Not Warranted )
16830 Oct 8, 1987	Colonial	Acres	Sub'd.		P. C. Ayers et al	1307	198		Indemnification Agreement Waiver of Restrictions &
20737 Nov 2, 1987	"		In Mtg Co.		For Lewis C. Russell et al Master W. Daniel Vardigale	1309	503		Site 119 Charter Oak Dr Reppert see Deed Bk 433 pg 261
17936 Oct 10, 1988	"	Estates			Perry E. Swinn et al	1340	680		Amendment to Restriction
25822 Nov 29, 1988	"			Pipeline Co.	Calvin C. Ridgeway	1345	521		Easement
25821 Nov 29, 1988	"			Pipeline Co.	Delta Group I e.s.c.	1345	518		Easement
1731 Jan 12, 1989	"			Pipeline Co.	Albert P. Taylor et al	1347	979		Easement
11283 Mar 15, 1989	"			"	Prilla Ann Wade In Estate of Charles H. Watts	1356	73		Easement
18936 May 9, 1989	"		Mtg Co.		Master Charles B. Semmes Jr	1360	599		Site 125 Riverdale
25904 June 14, 1989	"	Estate			Francis D. Ellison et al	1364	639		Deed Bk 433 pg 261 Amendment to Restriction see
32642 July 26, 1989	"			Pipeline Co.	Dorcas D. Wake Jr.	1368	291		Easement
40058 Sept 6, 1989	"			Pipeline Co.	Amos A. Schwach	1372	351		Easement

