

# INDIRECT or GRANTEE Index to Real Estate Deeds -- Greenville County, S. C.

Open at Proper Tab according to First Letter or Letters of  
Name and refer to Buff Sub-Index sheet for page reference.

(A)

FILE NUMBER DATE OF RECORD	GRANTEES FAMILY NAMES	GIVEN NAMES ABCDEFGH	GIVEN NAMES IJKLMNO	GIVEN NAMES PQRSTUVWXYZ	GRANTORS	BOOK	PAGE	No. OF ACRES	BRIEF DESCRIPTION, LOCATION, ETC. (NOT WARRANTED)
17710 Jan 28, 1975	City		of Greenville		Greenville Assoc. A HO. pts. Lincoln-Willowick	1013	915		Polham Rd R/W + Easement
19012 Jan 13, 1975	"	"	"		etal. Mary B. Dudley, et al.	1014	603		23 Jackson St (S Lawrence St) 2nd River St. Givels Tp. Has lots plat in strip
19022 Jan 13, 1975	"	"	"		First Baptist Church	1014	605		lots 1 + 2 W. Court St. Has
25923 May 8, 1975	"	"	"		William E. Key	1017	966		Right of Way
21495 May 20, 1975	"	"	"		Polham Pointe, a pts Airport Comm	1018	584		RD Pointe Circle
029580 June 14, 1975	"	"	"		Downtown Municipal	1019	917		Right of Way
6262 Sept 8, 1975	"	"	"		McValley Reeves	1023	783		Right of Way
17794 Jan 12, 1976	"	"	"		Monie H. Taylor	1030	81		Map of Greenville Tp. lot 9 Webster St. "Oakland"
17795 Jan 12, 1976	"	"	"		Chas. A. Mundy	1030	82		lot "Oakland Map" lot 12 Co. Webster St. + Hope
17756 Jan 12, 1976	"	"	"		Jeanne D. Threatt	1030	83		Que "Oakland Map" lot 7 Co. Webster St. + Oakland
21468 Jan 24, 1976	"	"	"		Mason Riddle	1032	24		lot 16 "Oakland Map" Map
21466 Jan 24, 1976	"	"	"	a municipal Cop	of Sgt Joseph	1032	25		lot 8 Webster St. "Oakland" Map
21467 Jan 24, 1976	"	"	"	"	Ray Z. Jones, et al.	1032	26		lot 17 Davis St. "Oakland" Map
23649 Mar 17, 1976	"	"	"	"	Lidia T. Madrazo	1033	201		Oakland Map lot 15 Davis St. + Alley St. (Church St.)
25374 April 7, 1976	"	"	"	"	Richard L. Naffman	1034	116		pt. lot 2 Old Spartanburg St. Que. Section 17.73
29335 May 3, 1976	"	"	"	"	Norma A. Summey	1036	243		lot 15 Co. Davis St. + Oakland

# INDIRECT or GRANTEE Index to Real Estate Deeds -- Greenville County, S. C.

4  
(A)

Open at Proper Tab according to First Letter or Letters of Name and refer to Buff Sub-Index sheet for page reference.

STATE PRINTING CO., GREENVILLE, S. C.

FILE NUMBER DATE OF RECORD	GRANTEES FAMILY NAMES	GIVEN NAMES ABCDEFGHIJ	GIVEN NAMES JKLMNOPQ	GIVEN NAMES RSTUVWXYZ	GRANTORS	BOOK	PAGE	NO. OF ACRES	BRIEF DESCRIPTION, LOCATION, ETC. (NOT WARRANTED)
21206 June 1, 1976	City	of Greenville, a municipal cop.			Murphy Oil Cop.	1037	261		lots Gville Tp lot 2 Main St. Alaw
31443 June 3, 1976	"	"	"	"	Mrs. Sheldon B. Anderson	1037	373		"Oakland Map" lot 15 Gville St.
1226 July 14, 1976	"	"	"	"	Central Realty Cop.	1039	546		Spito St + Hollywood Cir "Hollywood" lot 26 S side + Spito St. + lot 27
01222 July 14, 1976	"	"	"	"	Raymond E. Jones et al.	1039	556		"Oakland Map" lot 10 + lot 11 Webster St.
1221 July 14, 1976	"	"	"	"	Helen Haynes et al.	1039	558		"Oakland Map" lot 10 + lot 11 Webster St.
1220 July 14, 1976	"	"	"	"	Alvino Jones et al.	1039	560		"Oakland Map" lot 10 + lot 11 Webster St.
1219 July 14, 1976	"	"	"	"	Betty Sue Jones Culbertson et al.	1039	562		"Oakland Map" lot 10 + lot 11 Webster St.
1218 July 14, 1976	"	"	"	"	Mrs. Easter Jamell et al.	1039	563		"Oakland Map" lot 10 + lot 11 Webster St.
5118 Aug. 23, 1976	"	"	"	"	Lewis E. Bramlett	1041	683		Easement or Right of Way
8515 Sept. 28, 1976	"	of Greenville			D. J. Hammon	1043	648		Right of Way
9441 Oct. 6, 1976	"	of Gville a municipal cop.			Ferald A. Garrett	1044	163		Easement or Right of Way St. "Lincoln Map"
13686 Nov. 17, 1976	"	"	"	"	Robert H. Scruggs a sub. pto.	1046	327		lots 17 + 18 (400 + 402) Queens
18646 Jan. 12, 1977	"	of Gville			McBee Apartments,	1049	573		Right of Way
20530 Feb. 4, 1977	"	of Gville, a municipal cop.			G. C. Nash	1050	567		lots 15 + 16 Lincoln Map.
21290 Feb. 14, 1977	"	"	"	"	Kate J. Altom	1050	933		Map: Gville Tp. lot 6 Queen St. Lincoln
23268 Mar. 7, 1977	"	of Gville				1052	424		Ordinance

# INDIRECT or GRANTEE Index to Deeds — Greenville County, S. C.

4  
(13)

REG. U. S. PAT. OFFICE *Chas. M. Cuth* County Indexes Since 1888 An Identifying Trade Mark


Open at Proper Tab according to First Letter or Letters of Name and refer to Buff Sub-Index sheet for page reference.

COTT FAMILY NAME INDEX No. 75 © 1949  
MADE BY THE COTT INDEX COMPANY, COLUMBUS, OHIO  
SOLD BY WALKER, EVANS & COGSWELL CO., CHARLESTON, S.C.

FILE NUMBER DATE OF RECORD	GRANTEES FAMILY NAMES	GIVEN NAMES ABCDEFGHIJ	GIVEN NAMES KLMNO	GIVEN NAMES PQRSTUVWXYZ	GRANTORS	BOOK	PAGE	No. of Acres	BRIEF DESCRIPTION, LOCATION, ETC. ( Not Warranted )
23367 Mar. 7, 1977	City of Greenville				Textile Real Est.	1052	236		Way Easement & Right of
23367 Mar. 7, 1977	"				Veroy Pinnson	1052	238		Right of Way
23367 Mar. 7, 1977	"				Ward S. Stone	1052	240		Right of Way
23367 Mar. 7, 1977	"				John J. Chandler <sup>etal</sup>	1052	242		Right of Way
23367 Mar. 7, 1977	"				Elmer Hall	1052	246		Easements
23367 Mar. 7, 1977	"				Theo Walker Mitchell <sup>etal</sup>	1052	248		Right of Way
23367 Mar. 7, 1977	"				Annie Padem	1052	250		Right of Way
23367 Mar. 7, 1977	"				Mrs. Edna Copeland	1052	252		Right of Way
23367 Mar. 7, 1977	"				John A. Pellett, Jr <sup>etal</sup>	1052	254		Right of Way
23367 Mar. 7, 1977	"				John A. Pellett, Jr	1052	258		Right of Way
23367 Mar. 7, 1977	"				Nella Janey	1052	260		Right of Way
23367 Mar. 7, 1977	"				David C. Waldeap	1052	262		Easement
23367 Mar. 7, 1977	"				Julia Stevens	1052	264		Right of Way
23367 Mar. 7, 1977	"				Mary E. McCullough	1052	266		Right of Way
23209 Mar. 9, 1977	"			a municipal corp.	Greenville County Foundation	1052	370		Pls + 8 ft. walkway 2 lots S. Main St. also lot
25591 Mar. 29, 1977	"			of Greenville	United States States <sup>inc.</sup>	1053	504	.842	Acc.

# INDIRECT or GRANTEE Index to Deeds — Greenville County, S. C.

4  
(B) REG. U. S. PAT. OFFICE *Chas. McCatt* County Indexes Since 1888 An Identifying Trade Mark


 Open at Proper Tab according to First Letter or Letters of Name and refer to Buff Sub-Index sheet for page reference.

COTT FAMILY NAME INDEX No. 75 © 1949  
MADE BY THE COTT INDEX COMPANY, COLUMBUS, OHIO  
SOLD BY WALKER, EVANS & COGSWELL CO., CHARLESTON, S.C.

FILE NUMBER DATE OF RECORD	GRANTEES FAMILY NAMES	GIVEN NAMES ABCDEFGHIJ	GIVEN NAMES KLMNO	GIVEN NAMES PQRSTUVWXYZ	GRANTORS	BOOK	PAGE	No. of Acres	BRIEF DESCRIPTION, LOCATION, ETC. ( Not Warranted )
25817 Mar. 30, 1977	City of Greenville				Jerry Leo Wilhite	1053	688		Right of Way Alley "Lincoln Ave."
27693 Apr. 15, 1977	"	"	"	"	Sto. S. Gorman as Tr.	1054	692		Lot 14 Queen St. & Carpenter's Talley St.
29314 Apr. 29, 1977	"	"	"	" a municipal corp.	Mary Frances Mahaffey	1055	632		pt. lot, E. Court St. &
29445 May 2, 1977	"	"	"	"	Frank R. Watson	1055	757		lot 5 Gower & Queen St.
29446 May 2, 1977	"	"	"	"	Josephine S. Hinson Jewel Authority	1055	758		lot 5 Spartanburg St.
29995 May 5, 1977	"	"	"	"	Western Carolina Regional	1056	48		Easement
29996 May 5, 1977	"	"	"	"	Durham University	1056	50		Easement
33354 June 2, 1977	"	"	"	" of Dills, a municipal Corp.	Violet M. Stallings	1057	924	.16	Open Old Spartanburg Rd. Railroad Street
33353 June 2, 1977	"	"	"	"	Narel D. Newton	1057	925		lots 2 & 3 Settlement Rd. & St. Dills Tp.
33968 June 3, 1977	"	"	"	"	Anna S. Miles	1057	926		pt. lot 5 Mount Zion Am. & Church
35016 June 8, 1977	"	"	"	"	Richard Berry	1058	191		3 lots McAlister Rd.
35144 June 11, 1977	"	"	"	"	Walter J. Pyles	1058	822		lot McAlister Rd. also lot Rebecca St.
35728 June 20, 1977	"	"	"	"	Deal Douglas Chapman	1058	867		lot on Dine St. & "Gleno Farms"
35856 June 23, 1977	"	"	"	"	Minnie Styles	1059	170		tract 1 Blk. B. McAlister Rd. "Greenacre Hts."
36225 June 24, 1977	"	"	"	"	Henry A. Sweeney	1059	279		lot 22 McAlister Rd.
June 29, 1977	"	"	"	"	Eddie Dennis, et al	1059	550		lot 2 on B. "Blum Farms"

# INDIRECT or GRANTEE Index to Deeds — Greenville County, S. C.

REG. U. S. PAT. OFFICE *Chas. McClellan* County Indexes Since 1888 An Identifying Trade Mark

 Open at Proper Tab according to First Letter or Letters of Name and refer to Buff Sub-Index sheet for page reference.


COTT FAMILY NAME INDEX No. 75 © 1949  
MADE BY THE COTT INDEX COMPANY, COLUMBUS, OHIO  
SOLD BY WALKER, EVANS & COGSWELL CO., CHARLESTON, S.C.

4  
(C)

FILE NUMBER DATE OF RECORD	GRANTEES FAMILY NAMES	GIVEN NAMES ABCDEFGHIJ	GIVEN NAMES JKLMNO	GIVEN NAMES PQRSTUVWXYZ	GRANTORS	BOOK	PAGE	No. of Acres	BRIEF DESCRIPTION, LOCATION, ETC. ( Not Warranted )
1148 July 12, 1977	City of Greenville				Hazel Lee Jenkinson, <sup>Jr.</sup> et al	1060	448		"Krollwood" Part lot 28, Forest Ln.
1146 July 12, 1977	"	"	"	a Municipal Corp.	Herbert E. Riddle, et al formerly Davis - Mass. Inc. et al	1060	449		Joint Claim Deed Tract A M <sup>rs</sup> Alister Rd.
1594 July 15, 1977	"	"	"	"	Clyde Davis Equipment Co. et al	1060	665		Lot on Glenn Rd. & Glenn Farms, Dan. B. Lots 6, M <sup>rs</sup> Alister Rd.,
1845 July 18, 1977	"	"	"	a Municipal Corp.	Robert J. Durham	1060	735		
2114 July 20, 1977	"	"	"	a Municipal Corp.	Mary L. Cox	1060	874		Part Lots 4 & 5 Birnie St. Tp.
2759 July 26, 1977	"	"	"	a Municipal Corp.	St. Left Joseph, et al	1061	233		Lot Mitchell Alley, H'ville. "Glenn Farms"
4022 Aug. 5, 1977	"	"	"	a Municipal Corp.	Calarena Anderson	1061	964		Lot 7 Blk A M <sup>rs</sup> Alister Rd.
4131 Aug. 8, 1977	"			of Greenville	Ellen Towne Taylor	1062	104		Slope Permission
4130 Aug. 8, 1977	"	"	"	"	Ellen Towne Taylor Jr.	1062	105		Easement or Right of way H'ville Tp.
4328 Aug. 9, 1977	"	"	"	"	Aimea S. Norwood,	1062	114		Lots 2 & 3 Birnie St.
4329 Aug. 9, 1977	"	"	"	"	Winford W. Anderson, et al Jr. et al of Amel E. McKinney	1062	115		Lot 5 Rebecca St. "Nickletons"
5267 Aug. 16, 1977	"	"	"	"	Southern Bank & Trust Co.	1062	707		Lot Lower St.
5268 Aug. 16, 1977	"	"	"	"	W. A. Jones	1062	708		Lot Birnie St.
5659 Aug. 19, 1977	"	"	"	"	Jeanne D. Threath	1063	125		Lot Lower St & Green Alley (M <sup>rs</sup> Carter Alley)
5998 Aug. 24, 1977	"	"	"	"	Richard Lee Hoffman	1063	302		Lot 4 & 5 Green Alley "Greenacre Hqts."
6150 Aug. 25, 1977	"	"	"	"	Joseph P. Sherman, et al	1063	391		Lot 8 M <sup>rs</sup> Alister Rd.
3850 Aug. 24, 1977	"	"	"	"	Nettie S. Woods, et al	1061	859		Lot 8, Alley

# INDIRECT or GRANTEE Index to Deeds — Greenville County, S. C.

(C) REG. U. S. PAT. OFFICE *CaseMcCall* County Indexes Since 1888 An Identifying Trade Mark

 Open at Proper Tab according to First Letter or Letters of Name and refer to Buff Sub-Index sheet for page reference.

COTT FAMILY NAME INDEX No. 75 © 1949  
MADE BY THE COTT INDEX COMPANY, COLUMBUS, OHIO  
SOLD BY WALKER, EVANS & COGSWELL CO., CHARLESTON, S.C.

FILE NUMBER DATE OF RECORD	GRANTEES FAMILY NAMES	GIVEN NAMES ABCDEFGHIJ	GIVEN NAMES JKLMNO	GIVEN NAMES PQRSTUVWXYZ	GRANTORS	BOOK	PAGE	No. of Acres	BRIEF DESCRIPTION, LOCATION, ETC. ( Not Warranted )
6151 Aug. 25, 1977	City	"	"	"	J. T. Smith, et al	1063	393		Lot Queen St. W.ville. Tp. "Nicholtours"
6152 Aug. 25, 1977	"	"	"	"	F. C. Pickens, et al	1063	394		Lot cor Nicholtours Rd + Dime St.
6805 Aug. 30, 1977	"	"	"	"	Herbert N. Morgan, Jr	1063	783		Right of Way
6696 Aug. 30, 1977	"	"	"	"	Paul G. Foster, Jr.	1063	729		Lot Beattie Place
6695 Aug. 30, 1977	"	"	"	"	Rais H. Foster, et al	1063	730		3 Lots Beattie Place
8694 Aug. 30, 1977	"	"	"	"	Rais H. Foster, et al	1063	732		Lot North Brown St.
8693 Aug. 30, 1977	"	"	"	"	Paul G. Foster, Jr.	1063	734		1 ft Strip Quit Claim Deed - Int in Queen St. "Queen Mfgs"
8806 Aug. 30, 1977	"	"	"	"	George S. Dixon	1063	777		Pt. Lot 1 cor Julian + McAlister Rd. Blk. A. "Glenn Farms"
6850 Aug. 31, 1977	"	"	"	"	Ira A. Giles, Jr.	1063	811		Lots 1 + 2, cor. of Glenn Rd. + Farms" Sec. A
6851 Aug. 31, 1977	"	"	"	"	Lucile Alexis Giles, et al	1063	812		Lots 3 + 4 McAlister Rd. "Glenn Farms" Sec. A
7352 Sept. 2, 1977	"	"	"	"	Lee H. Bowen	1064	118		It also lot Sptk. St. Lot cor. Sptk. St. + Palmer "Carver Park"
7753 Sept. 8, 1977	"	"	"	"	Clarence B. Martin, Jr.	1064	393		Lots 34-37 Watson St. S. N. Brown St.
7752 Sept. 8, 1977	"	"	"	"	J. R. Easterly	1064	394		Lot A, Brown St. Also Lot G'ville
7890 Sept. 9, 1977	"	"	"	"	John W. Jarneworth	1064	458		Pt. Lot 1, Beattie Place "Glenn Farms" Blk A
7889 Sept. 9, 1977	"	"	"	"	Thomas Ham	1064	459		Lot 8, McAlister Rd.
8151 Sept. 12, 1977	"	"	"	"	Trust Piedmont Corp.	1064	639		Lot 2 + also Lot 4



# INDIRECT or GRANTEE Index to Deeds — Greenville County, S. C.

4  
(8)

REG. U. S. PAT. OFFICE *Chas. McCall* County Indexes Since 1888 An Identifying Trade Mark

Open at Proper Tab according to First Letter or Letters of Name and refer to Buff Sub-Index sheet for page reference.

COTT FAMILY NAME INDEX No. 75 © 1949  
MADE BY THE COTT INDEX COMPANY, COLUMBUS, OHIO  
SOLD BY WALKER, EVANS & COGSWELL CO., CHARLESTON, S.C.

FILE NUMBER DATE OF RECORD	GRANTEES FAMILY NAMES	GIVEN NAMES ABCDEFGH	GIVEN NAMES IJKLMNO	GIVEN NAMES PQRSTUVWXYZ	GRANTORS	BOOK	PAGE	No. of Acres	BRIEF DESCRIPTION, LOCATION, ETC. ( Not Warranted )
8145 Sept. 12, 1977	City				Dennis Love	1064	646		Lot (190-1-4) Lot Spartanburg St, also strip
8220 Sept. 13, 1977	"	"	"	"	John S. Chandler <i>etal</i>	1064	681		Lot Beattie Place, also
8546 Sept. 15, 1977	"	"	"	"	Annie W. Long <i>etal</i>	1064	854		Lot Lower St. & Queen St.
8545 Sept. 15, 1977	"	"	"	"	John B. Culbertson	1064	858		Lot 1 Elford St.
8637 Sept. 16, 1977	"	"	"	"	Eula J. League, <i>etal</i> <i>and Exor.</i>	1064	936		Cor. Lower St. & Mitchell Alley Lot Lower St. Also lot 2
8893 Sept. 19, 1977	"	"	"	"	Johnson Harvin	1065	52		Lot 1 Lower Street
9157 Sept. 21, 1977	"	"	"	"	James P. Moore, <i>etal</i>	1065	205		in Alley also Int. Brick Wall Lot North Main St. Also Int.
9158 Sept. 21, 1977	"	"	"	"	James Crawford Martin	1065	207		Lot 33 Elder St. Corner Park.
9163 Sept. 21, 1977	"	"	"	"	Alice B. Carpenter, <i>etal</i>	1065	215		Lot North Main Street
9310 Sept. 22, 1977	"	"	"	"	Fletcher Jordan, Jr. <i>etal</i>	1065	282		Lot N. Main St. less parts, claim int. alley
9522 Sept. 23, 1977	"	"	"	"	Joseph R. Bryson, Jr. <i>etal</i>	1065	378		Lot Beattie Place, also Int.
9735 Sept. 27, 1977	"	"	"	"	H. Manning League, <i>etal</i>	1065	629		Lots 1, 7 & 9 Lower St.
10062 Sept. 29, 1977	"	"	"	"	Charley V. Austin, <i>etal</i>	1065	817		2 lots Brown St.
10267 Sept. 30, 1977	"	"	"	"	Greenville County Foundation <i>as Exor. &amp; Tr. for estate of J. B. Bruce</i>	1065	932		Lot also strip Beattie Place
10268 Sept. 30, 1977	"	"	"	"	Bankers Trust	1065	933		Lot E. North St. & N. Brown St.
					(over)				

# INDIRECT or GRANTEE Index to Deeds — Greenville County, S. C.

4

(D)

REG. U. S. PAT. OFFICE *Chas McCott* County Indexes Since 1888 An Identifying Trade Mark

Open at Proper Tab according to First Letter or Letters of Name and refer to Buff Sub-Index sheet for page reference.


COTT FAMILY NAME INDEX No. 75 © 1949  
MADE BY THE COTT INDEX COMPANY, COLUMBUS, OHIO  
SOLD BY WALKER, EVANS & COGSWELL CO., CHARLESTON, S.C.

FILE NUMBER DATE OF RECORD	GRANTEES FAMILY NAMES	GIVEN NAMES ABCDEFGHIJ	GIVEN NAMES JKLMNOPQ	GIVEN NAMES RSTUVWXYZ	GRANTORS	BOOK	PAGE	No. of Acres	BRIEF DESCRIPTION, LOCATION, ETC. ( Not Warranted )
10988 Oct. 6, 1977	City	of Greenville			Railway Co. A Va. Corp. Seaboard Coast Line	1066	361	}	Parcel 1 = Lot cov S. Church St. + E. Court St., Parcel 2 = Lot cov Calvin St + E Court St
"	"	"	"	"	" " "	1066	361		
11469 Oct. 11, 1977	"	"	"	"	James A. Scott, et al Indiv. + Etc.	1066	562		"Greenacre Note" Lot 20 McAlister Rd.
11992 Oct. 17, 1977	"	"	"	"	Uehell P. Meekins	1066	873		"Greenacre Note" Lots 18+19, McAlister Rd.
12104 Oct. 18, 1977	"	"	"	"	Hazel E. Alton Vance	1066	939		Right of Way
12765 Oct. 24, 1977	"	"	"	"	Clare Ann Mack, et al	1066	970		Lot Spartanburg Street strip
12823 Oct. 25, 1977	"	"	"	"	Saunders Hill Realty Company	1067	279		Lot N. Brown St. Also int. in int. strip
13106 Oct. 27, 1977	"	"	"	"	J. Mark Woods	1067	433		Lot Beattie Place. Also Quit-Claim Claiming Int. in Strip
13324 Oct. 28, 1977	"	"	"	"	Kenneth C. Porter for C. E. Hotel Trust + C. O. Myford	1067	544		Lot Beattie Place, also quit also int. party wall + joint stairway
13325 Oct. 28, 1977	"	"	"	"	Bankers Trust, et al	1067	545		Lot N. Main St. Also int. 10 ft. alley
13758 Nov. 3, 1977	"	"	"	"	Otis D. Herman	1067	746		Lot Birnie St.
3856 Aug. 4, 1977	Indexed on wrong page (see page 4-C)				"	"	"	"	Lot 8 Alley
15029 Nov. 15, 1977	"	"	"	"	Walter W. Seldamith, et al	1068	487		Right of Way
15029 Nov. 15, 1977	"	"	"	"	Walter W. Seldamith, et al	1068	488		Right of Way
15029 Nov. 15, 1977	"	"	"	"	Annie B. McLean	1068	489		Right of Way
15112 Nov. 15, 1977	"	"	"	"	As to Dr. W. W. + Testament of Fred W. Sigmund, decd., as to Dr. W. W. Sigmund, with Dr. W. S. G. National Bank Sigmund	1068	469		N. Brown St + Oak St. Middle of Lot Main + Oak Sts. Also 2 lots cov.



# INDIRECT or GRANTEE Index to Deeds — Greenville County, S. C.

REG. U. S. PAT. OFFICE *Chas. McCall* County Indexes Since 1888  
An Identifying Trade Mark

 Open at Proper Tab according to First Letter or Letters of Name and refer to Buff Sub-Index sheet for page reference.

COTT FAMILY NAME INDEX No. 75 © 1949  
MADE BY THE COTT INDEX COMPANY, COLUMBUS, OHIO  
SOLD BY WALKER, EVANS & COGSWELL CO., CHARLESTON, S.C.

4  
( E )

FILE NUMBER DATE OF RECORD	GRANTEES FAMILY NAMES	GIVEN NAMES ABCDEFGH	GIVEN NAMES IJKLMNO	GIVEN NAMES PQRSTUVWXYZ	GRANTORS	BOOK	PAGE	No. of Acres	BRIEF DESCRIPTION, LOCATION, ETC. ( Not Warranted )
15436 Nov. 17, 1977	City				Palmer Hall	1068	600		* Nicholston Rd. Also Bldg. Int. pt. lot cor. Ashley Rd.
15770 Nov. 21, 1977	"	"	"	"	Mollie Darkin Ind. + Exec.	1068	805		* Burns Alley (Mitchell St.) Pt. lots 5 + 6 Birnie St.
15769 Nov. 21, 1977	"	"	"	"	James E. Hall, Jr., et al	1068	806		Lot Birnie St.
16071 Nov. 23, 1977	"	"	"	"	Central Realty Corp.	1068	966		Right of Way
16069 Nov. 23, 1977	"	"	"	"	William Benson	1068	968		Right of Way
16069 Nov. 23, 1977	"	"	"	"	William Benson	1068	970		Right of Way
16069 Nov. 23, 1977	"	"	"	"	William Benson	1068	972		Right of Way
16069 Nov. 23, 1977	"	"	"	"	Johnnie Benson	1068	974		Right of Way
16069 Nov. 23, 1977	"	"	"	"	Johnnie Benson	1068	976		Right of Way
16069 Nov. 23, 1977	"	"	"	"	Johnnie Benson	1068	978		Right of Way
16069 Nov. 23, 1977	"	"	"	"	Adell Benson	1068	980		Right of Way
16069 Nov. 23, 1977	"	"	"	"	Adell Benson	1068	982		Right of Way
16069 Nov. 23, 1977	"	"	"	"	Adell Benson	1068	984		Right of Way
16184 Nov. 23, 1977	"	"	"	"	et al	1069	40		revised Nov. 8 75 pg. 17 Release of Encumbrance for Orig.
16383 Nov. 28, 1977	"	"	"	"	Exec. + Adm. of the Estate of John D. Douglas, deq. and Bankers Trust of S.C.	1069	144		Lot Mrs Alister Rd.
16699 Nov. 30, 1977	"	"	"	"	Lehman A. Moreley, et al	1069	364		Lot Mrs Alister Rd.

# INDIRECT or GRANTEE Index to Deeds — Greenville County, S. C.

( E ) REG. U. S. PAT. OFFICE *Chas McCott* County Indexes Since 1888 An Identifying Trade Mark


Open at Proper Tab according to First Letter or Letters of Name and refer to Buff Sub-Index sheet for page reference.

COTT FAMILY NAME INDEX No. 75 © 1949  
MADE BY THE COTT INDEX COMPANY, COLUMBUS, OHIO  
SOLD BY WALKER, EVANS & COGSWELL CO., CHARLESTON, S.C.

FILE NUMBER DATE OF RECORD	GRANTEES FAMILY NAMES	GIVEN NAMES ABCDEFGHIJ	GIVEN NAMES KLMNO	GIVEN NAMES PQRSTUVWXYZ	GRANTORS	BOOK	PAGE	No. of Acres	BRIEF DESCRIPTION, LOCATION, ETC. ( Not Warranted )
16700 Nov. 30, 1977	City	of Greenville	a Municipal Corp.		Lehman A. Moseley	1069	366		Lot M <sup>s</sup> Alister Rd.
16701 Nov. 30, 1977	"	"	"	"	Lehman A. Moseley	1069	367		Lot M <sup>s</sup> Alister Rd.
16702 Nov. 30, 1977	"	"	"	"	Ward S. Stone	1069	368		Lot 20 Bob St. (Endel St.)
16703 Nov. 30, 1977	"	"	"	"	Lehman A. Moseley, et al	1069	369		Lot M <sup>s</sup> Alister Rd.
16685 Nov. 30, 1977	"	"	"	"	Lehman A. Moseley, et al	1069	373		Lot M <sup>s</sup> Alister Rd.
17464 Dec. 7, 1977	"	"	"	"	Tr. U/W of P. S. Batson Bankers Trust	1069	821		Right of Way
17471 Dec. 7, 1977	"	"	"	"	Exec. & Tr. of the Est. of John J. Douglas Bankers Trust	1069	803		Lot M <sup>s</sup> Alister Rd.
17476 Dec. 7, 1977	"	"	"	"	Paralyn M. Batson, et al	1069	805		Lots 2 + 11 Lower St. etc. Wells Rd.
18192 Dec. 15, 1977	"	"	"	"	J. Walter Braschler	1070	203		Water Lines, Mains, Valves
18804 Dec. 21, 1977	"	"	"	"	Marvin Benson	1070	560		Right of Way
18804 Dec. 21, 1977	"	"	"	"	Marvin Benson	1070	562		Right of Way agree.
18804 Dec. 21, 1977	"	"	"	"	Marvin Benson	1070	564		Right of Way
19135 Dec. 27, 1977	"	"	"	"	Ray Logan, et al	1070	741		Lot. Lot Endel St.
19133 Dec. 27, 1977	"	"	"	"	Walter Logan, et al for Alfred Wright, et al	1070	744		Lot. Lot Endel St.
19134 Dec. 27, 1977	"	"	"	"	Frank P. M <sup>s</sup> Lowan, Jr. <sup>Master</sup>	1070	742		Lot. Lot 0.77 Acc. Endel St.
19568 Dec. 29, 1977	"	"	"	"	Fred P. Logan, et al	1070	986		Lot. Lot. Endel St.

# INDIRECT or GRANTEE Index to Deeds — Greenville County, S. C.

REG. U. S. PAT. OFFICE *Chas. McCall* County Indexes Since 1888 An Identifying Trade Mark

 Open at Proper Tab according to First Letter or Letters of Name and refer to Buff Sub-Index sheet for page reference.

COTT FAMILY NAME INDEX No. 75 © 1949  
MADE BY THE COTT INDEX COMPANY, COLUMBUS, OHIO  
SOLD BY WALKER, EVANS & COGSWELL CO., CHARLESTON, S.C.

4  
(4)

FILE NUMBER DATE OF RECORD	GRANTEES FAMILY NAMES	GIVEN NAMES ABCDEFGHIJ	GIVEN NAMES KLMNO	GIVEN NAMES PQRSTUVWXYZ	GRANTORS	BOOK	PAGE	No. of Acres	BRIEF DESCRIPTION, LOCATION, ETC. ( Not Warranted )
19860 Jan. 3, 1978	City	of Greenville			James P. Benson	1071	194		Right of Way
19860 Jan. 3, 1978	"	" "			James P. Benson	1071	196		Right of Way
19860 Jan. 3, 1978	"	" "			James P. Benson	1071	198		Right of Way
19858 Jan. 3, 1978	"	" "	a Municipal Corp.		Ernest J. Howard	1071	180		Lot 3 Brown St.
21133 Jan. 16, 1978	"	" "			Hazel Burnside	1071	963		Lot - lot 6 Blk A "The Palms" Hollywood Cir. "Hollywood"
21402 Jan. 18, 1978	"	" "	a Municipal Corp.		Dr. S. B. Sims	1072	110		Lot 25 near cor. S. Blk. St. +
21644 Jan. 20, 1978	"	" "	a Municipal Corp.		Thelma J. Wood	1072	291		Lot cor. Birnie + Queen Sts.
22607 Jan. 31, 1978	"	" "	A Municipal Corp.		Richard Kattimore	1072	859		D. Ville Jr. Lots 3 + 4, Mitchell Alley
22608 Jan. 31, 1978	"	" "	" "	" "	Betty C. Moore <i>etal</i>	1072	861		"Deerace Wtgs." Lot 21, McAlister Rd.
22878 Feb. 2, 1978	"	" "	" "	" "	Contact, <i>shs.</i>	1073	60		10 ft. alleys Lot Brown St. Also int. Lura
23054 Feb. 3, 1978	"	" "	" "	" "	William A. Naughton <i>etal</i>	1073	186		Birnie St Pt. lot Queen St. also lot
26047 Mar. 7, 1978	"	" "	" "	" "	Palmetto Holding + Supply Co. <i>shs.</i>	1074	809		McAlister Rd. Pt. "Sherwood Forest"
27034 Mar. 15, 1978	"	" "	" "	" "	Bonham Enterprises, Inc.	1075	369		Lot cor. W. LeGrand Blvd. + McAlister Rd.
27686 Mar. 21, 1978	"	" "	" "	" "	Rodney A. Gullertson	1075	715		Lot Cor. LeGrand Blvd. +
" "	"	" "	" "	" "	" "	1075	715		Lot N. Brown St. + Beattie Place Also Quit claim int. in strip Also int. Alley, etc.
31565 Apr. 25, 1978	"	" "	" "	" "	R. B. Dean, Jr. <i>Ind. &amp; Exp. etal</i>	1077	771		Alley Order in the Court of Common

# INDIRECT or GRANTEE Index to Deeds — Greenville County, S. C.

4

(E) REG. U. S. PAT. OFFICE *Chas McCott* County Indexes Since 1888 An Identifying Trade Mark

Open at Proper Tab according to First Letter or Letters of Name and refer to Buff Sub-Index sheet for page reference.

COTT FAMILY NAME INDEX No. 75 © 1949  
MADE BY THE COTT INDEX COMPANY, COLUMBUS, OHIO  
SOLD BY WALKER, EVANS & COGSWELL CO., CHARLESTON, S.C.

FILE NUMBER DATE OF RECORD	GRANTEES FAMILY NAMES	GIVEN NAMES ABCDEFGH	GIVEN NAMES IJKLMNO	GIVEN NAMES PQRSTUVWXYZ	GRANTORS	BOOK	PAGE	No. of Acres	BRIEF DESCRIPTION, LOCATION, ETC. ( Not Warranted )
31842 Apr. 27, 1978	City	of Greenville	A Municipal Corp.		Sarah A. Navenport	1077	984		Lot. N. Brown St. also Int. in alley on R/W.
31843 Apr. 27, 1978	"	"	"		Sarah A. Navenport, et al	1077	987		Brown St. Also Int. in alley on R/W Quit Claims - Lot N. Main St. Also Lot
32156 Apr. 28, 1978	"	"	"	A Municipal Corp.	Anna L. Miles	1078	148		4 Old Spitz Rd. (Church St) for orig. see Deed 1057-92 Corrective Deed, Lot 5 Mt. Zion Cme. also pt lot
32681 May 3, 1978	"	"	"	A Municipal Corp.	Edna Hall	1078	409		Corrective Deed. Int. Lot 1 Ashley Rd. + Nicholton Rd. For orig. see
"	"	"	"	"	"	1078	409		Deed Bk. 1068-600 Nicholton Rd.
32684 May 3, 1978	"	"	"	"	Committeeman for Edna Hall Johnnie Hall	1078	411		Int. 2 Tracts Ashley Rd. +
34341 May 17, 1978	"	"	"	A Municipal Corp.	County Court Rachel W. Jolley, Clerk of Court of	1079	413		Quit Claim Deed - Lot 1 Old Spartanburg Rd.
34501 May 18, 1978	"	"	"	"	First Piedmont Corp.	1079	476		Corrective Deed. Lot 4 Brown St. + Beattie Place (Davis St) For
"	"	"	"	"	"	1079	476		orig. see Deed Bk. 1064-639
34877 May 23, 1978	"	"	"	A Municipal Corp.	Paul J. Foster, Jr.	1079	705		Quit Claim Deed Int. Strip North Brown St.
36266 June 2, 1978	"	"	"	A Municipal Corp.	Jack D. Sloan, Jr.	1080	338		Lot M <sup>e</sup> Alister Rd. + Le Grande Blvd Beattie Place
36270 June 2, 1978	"	"	"	A Municipal Corp.	John F. Chandler	1080	340		Quit-Claim Deed. Int. Strip N. Brown St. "Beattie Place"
36268 June 2, 1978	"	"	"	"	Luther M. McBea Indiv. + Tr.	1080	341		Quit-Claim Deed. Int. Strip St. Beattie Place
36264 June 2, 1978	"	"	"	"	John D. Pellett	1080	342		Quit-claim Deed. Int. strip N. Brown (Finley Sq.)
36267 June 2, 1978	"	"	"	"	Bruce J. Wertz A/K/A Harriett H. Penty	1080	343		Lot E. North St. + N. Brown St (Finley Sq.)
36263 June 2, 1978	"	"	"	"	Harriette H. Penty	1080	345		Lot E. North St. + N. Brown St.

# INDIRECT or GRANTEE Index to Deeds — Greenville County, S. C.

REG. U. S. PAT OFFICE *Chas. McCall* County Indexes Since 1888 An Identifying Trade Mark

Open at Proper Tab according to First Letter or Letters of Name and refer to Buff Sub-Index sheet for page reference.

COTT FAMILY NAME INDEX No. 75 © 1949  
MADE BY THE COTT INDEX COMPANY, COLUMBUS, OHIO  
SOLD BY WALKER, EVANS & COGSWELL CO., CHARLESTON, S.C.

( F )


FILE NUMBER	GRANTEES FAMILY NAMES	GIVEN NAMES ABCDEFGH	GIVEN NAMES IJKLMNO	GIVEN NAMES PQRSTUVWXYZ	GRANTORS	BOOK	PAGE	No. of Acres	BRIEF DESCRIPTION, LOCATION, ETC. ( Not Warranted )
DATE OF RECORD									
36265 June 2, 1978	City				Sarah H. Studstill	1080	347		(Finley Sq.) Lot E. North St. + N. Brown St.
36269 June 2, 1978	"	"	"	"	Margaret B. Bennett	1080	349		(Finley Sq.) Lot cor. E. North + Brown St.
36272 June 2, 1978	"	"	"	"	Martha K. Brown	1080	351		(Finley Sq.) Lot cor. E. North + Brown St.
36271 June 2, 1978	"	"	"	"	Hattie A. Bruce	1080	353		North + Brown St. (Finley Sq.) Quit-Claim Deed - Lot Cor. E
36290 June 2, 1978	"	"	"	"	James R. Johnson, Jr.	1080	355		St. (Finley Sq.) Lot E. North St. + N. Brown
36291 June 2, 1978	"	"	"	"	Joseph A. Harris	1080	357		St. (Finley Sq.) Lot E. North St. + N. Brown
36295 June 2, 1978	"	"	"	"	C. Bruce Kennedy	1080	359		St. (Finley Sq.) Lot E. North St. + N. Brown
36296 June 2, 1978	"	"	"	"	Jack B. Kennedy	1080	361		St. (Finley Sq.) Lot E. North St. + N. Brown
36297 June 2, 1978	"	"	"	"	Mary J. Kennedy	1080	363		St. (Finley Sq.) Lot E. North St. + N. Brown
36292 June 2, 1978	"	"	"	"	William A. Kennedy	1080	365		St. (Finley Sq.) Lot E. North St. + N. Brown
36857 June 8, 1978	"	"	"	"	E. Caroline M <sup>rs</sup> Lee Reid	1080	729		Pt. lot 4 Birnie St.
36830 June 8, 1978	"	"	"	"	Eleanor J. Heald	1080	734		Pt. lot 4 Birnie St.
36829 June 8, 1978	"	"	"	"	Charles M. M <sup>rs</sup> Lee, Jr.	1080	735		Pt. lot 4 Birnie St.
36828 June 8, 1978	"	"	"	"	Martha R. Jordan	1080	736		Pt. lot 4 Birnie St.
36827 June 8, 1978	"	"	"	"	Dora Frances M <sup>rs</sup> Lee	1080	737		Pt. lot 4 Birnie St.
37415 June 13, 1978	"	"	"	"	Mason A. Goldsmith	1081	55		Right of way
37415 June 13, 1978	"	"	"	"	Henry P. Willmon	1081	57		Right of way

# INDIRECT or GRANTEE Index to Deeds — Greenville County, S. C.

4

( F )

REG. U. S. PAT. OFFICE *Chas McCott* County Indexes Since 1888 An Identifying Trade Mark

 Open at Proper Tab according to First Letter or Letters of Name and refer to Buff Sub-Index sheet for page reference.

COTT FAMILY NAME INDEX No. 75 © 1949  
MADE BY THE COTT INDEX COMPANY, COLUMBUS, OHIO  
SOLD BY WALKER, EVANS & COGSWELL CO., CHARLESTON, S.C.

FILE NUMBER DATE OF RECORD	GRANTEES FAMILY NAMES	GIVEN NAMES ABCDEFGHIJ	GIVEN NAMES JKLMNO	GIVEN NAMES PQRSTUVWXYZ	GRANTORS	BOOK	PAGE	No. of Acres	BRIEF DESCRIPTION, LOCATION, ETC. ( Not Warranted )
37415 June 13, 1978	City				J. H. Carr	1081	59		Right of way
37415 June 13, 1978	"	"	"		Pet Dairy Co.	1081	61		Right of way
37415 June 13, 1978	"	"	"		Sam R. Zimmerman, Jr.	1081	63		Right of way
37415 June 13, 1978	"	"	"		Perry S. Luthi, Jr.	1081	65		Right of way
37415 June 13, 1978	"	"	"		Elisha Harris, Jr.	1081	67		Right of way
37415 June 13, 1978	Indexed in error	"	"		Glenda C. Brown, et al	1081	69		Right of way
37415 June 13, 1978	"	"	"		Classic B. Reeder	1081	71		Right of way
37415 June 13, 1978	"	"	"		Classic B. Reeder	1081	73		Right of way
37415 June 13, 1978	"	"	"		Ella Mae Kilgore	1081	75		Right of way
37415 June 13, 1978	"	"	"		Francis S. Smith	1081	77		Right of way
37415 June 13, 1978	"	"	"		Francis S. Smith	1081	79		Right of way
37415 June 13, 1978	"	"	"		John K. Webb, M.D. et al Gr. w/w R. Les Bateson	1081	81		Right of way
37415 June 13, 1978	"	"	"		Denham Trust of S.C.	1081	83		Right of way
37415 June 13, 1978	"	"	"		Eula Dillard (life estate)	1081	85		Right of way
37415 June 13, 1978	"	"	"		Eddie Nasser	1081	87		Right of way
37415 June 13, 1978	"	"	"		Elizabeth Drummond <sup>Jaylon</sup>	1081	89		Right of way

# INDIRECT or GRANTEE Index to Real Estate Deeds -- Greenville County, S. C.

Open at Proper Tab according to First Letter or Letters of  
Name and refer to Buff Sub-Index sheet for page reference.

WEBB PRINTING CO., GREENVILLE, S. C.

(24)

FILE NUMBER DATE OF RECORD	GRANTEES FAMILY NAMES	GIVEN NAMES ABCDEFGHIJ	GIVEN NAMES JKLMNO	GIVEN NAMES PQRSTUVWXYZ	GRANTORS	BOOK	PAGE	No. OF ACRES	BRIEF DESCRIPTION, LOCATION, ETC. (NOT WARRANTED)
37415 June 13, 1978	City		Of Greenville		Elizabeth <sup>Jaylar</sup> Drummond	1081	89		Right of way
37415 June 13, 1978					Stone & Weber, Inc.	1081	91		Right of way
37415 June 13, 1978					Stone & Weber, Inc.	1081	93		Right of way
37415 June 13, 1978					Stone & Weber, Inc.	1081	95		Right of way
37415 June 13, 1978					Stone & Weber, Inc.	1081	97		Right of way
37415 June 13, 1978					Stone & Weber, Inc.	1081	99		Right of way
37415 June 13, 1978					Callie B. Batson	1081	101		Right of way
37415 June 13, 1978					Annie B. Mc Coy	1081	103		Right of way
37415 June 13, 1978					Gordon W. Correll, Jr.	1081	105		Right of way
37415 June 13, 1978					Central Realty Corp.	1081	107		Right of way
37415 June 13, 1978					Harry H. Clyburn	1081	109		Right of way
37415 June 13, 1978					Paul E. <sup>Et.</sup> Szymboraki	1081	113		Right of way
37415 June 13, 1978					R. C. Rouse	1081	111		Right of way
37415 June 13, 1978					Callie B. Batson	1081	115		Right of way
37415 June 13, 1978					H. Y. Seminon	1081	117		Right of way
37415 June 13, 1978					Amel A. Jacus	1081	119		Right of way



# INDIRECT or GRANTEE Index to Real Estate Deeds -- Greenville County, S. C.

4  
(2)

Open at Proper Tab according to First Letter or Letters of Name and refer to Buff Sub-Index sheet for page reference.

KEYS PRINTING CO., GREENVILLE, S. C.

FILE NUMBER DATE OF RECORD	GRANTEES FAMILY NAMES	GIVEN NAMES ABCDEFGHIJ	GIVEN NAMES KLMNOP	GIVEN NAMES QRSTUVWXYZ	GRANTORS	BOOK	PAGE	NO. OF ACRES	BRIEF DESCRIPTION, LOCATION, ETC. (NOT WARRANTED)
37415 June 13, 1978	City	Of Greenville			Ansel A. Dacus	1081	121		Right of way
37415 June 13, 1978	"	"	"		Nancy Holloway	1081	123		Right of way
37415 June 13, 1978	"	"	"		W. James Williams	1081	125		Right of way
37415 June 13, 1978	"	"	"		Arthur Black	1081	127		Right of way
37415 June 13, 1978	"	"	"		Bentley Thomas	1081	129		Right of way
37415 June 13, 1978	"	"	"		Arthur Black	1081	131		Right of way
37415 June 13, 1978	"	"	"		Clinton Lane	1081	133		Right of way
37415 June 13, 1978	"	"	"		Robert W. Trotter, et al	1081	135		Right of way
37415 June 13, 1978	"	"	"		Central Realty Corp.	1081	137		Right of way
37415 June 13, 1978	"	"	"		Central Realty Corp. S/A William Henry Blum	1081	139		Right of way
37415 June 13, 1978	"	"	"		Wm. H. Brown	1081	141		Right of way
37415 June 13, 1978	"	"	"		Frederica P. McCallum	1081	143		Right of way
37415 June 13, 1978	"	"	"		Lucy Degan	1081	145		Right of way
37415 June 13, 1978	"	"	"		Lucy Degan	1081	147		Right of way
38800 June 23, 1978	"	"	"		Lizzie Bolden	1081	885		Easement or Right of way
38769 June 23, 1978	"	"	"		a Pt. W.D. Sand Co.	1081	887		Easement

# INDIRECT or GRANTEE Index to Real Estate Deeds -- Greenville County, S. C.

Open at Proper Tab according to First Letter or Letters of Name and refer to Buff Sub-Index sheet for page reference.

1978 PRINTING CO., GREENVILLE, S. C.

FILE NUMBER	GRANTEES FAMILY NAMES	GIVEN NAMES ABCDEFGH	GIVEN NAMES IJKLMNO	GIVEN NAMES PQRSTUWXYZ	GRANTORS	BOOK	PAGE	No. OF ACRES	BRIEF DESCRIPTION, LOCATION, ETC. (NOT WARRANTED)
39111									
June 28, 1978 39111	City	of Greenville			Southern Bank + Trust Co. <sup>etal</sup>	1082	129		Easement or Right-of-Way
June 28, 1978 39111	"	" "			John Hall, et al	1082	132		Easement
June 28, 1978 39358	"	" "			James W. Hoing, et al	1082	133		Easement
June 29, 1978 974	"	" "			M. Graham Proffitt Guardian for Lydia B. Biggs	1082	197		Easement int. Alley
July 11, 1978 1428	"	" "	a Municipal Corp.		Edna Biggs, Drawer, Church by Dr.	1082	908		Lot Culford St. + Brown St. Also
July 14, 1978 1428	"	" "			Mr. Emanuel Baptist	1083	207		Easement
July 14, 1978 1428	"	" "			Stone & Weber	1083	205		Easement
July 14, 1978 1428	"	" "			Church by Dr. Mt. Emanuel Baptist	1083	209		Easement
July 14, 1978 1428	"	" "			Church by Dr. Mt. Emanuel Baptist	1083	211		Easement
July 14, 1978 2290	"	" "	a Municipal Corp.		Church by Dr. Mt. Emanuel Baptist	1083	213		Easement
July 21, 1978 2391	"	" "	a Municipal Corp.		of Greenville, S. C. Young Men's Christian Assoc.	1083	635		Lot Holmes Dr. Also pt. lot Lake Rd.
July 24, 1978 3078	"	" "	a Municipal Corp.		Indiv. + Dr. Harriett E. Williams	1083	711		Lot N. Brown St. Also int. in Alley
July 28, 1978 3643	"	" "			Uniflex Corporation	1084	152		Right of way (1.3-1-M14.3)
Aug 2, 1978 3771	"	" "	a Municipal Corp.		Meyers-Arnold Co.	1084	542		Lot Laurens St. Also int. Walls
Aug 3, 1978 3754	"	" "			Kenneth E. Moody	1084	640		Right of Way North Spring St.
Aug 3, 1978	"	" "			North St. Dev. Co. Inc.	1084	607		Tract Beattie Place + R/W

# INDIRECT or GRANTEE Index to Real Estate Deeds -- Greenville County, S. C.

(#)

Open at Proper Tab according to First Letter or Letters of Name and refer to Buff Sub-Index sheet for page reference.


KEY PRINTING CO., GREENVILLE, S. C.

FILE NUMBER DATE OF RECORD	GRANTEES FAMILY NAMES	GIVEN NAMES ABCDEFGHIJ	GIVEN NAMES JKLMNOPQ	GIVEN NAMES RSTUVWXYZ	GRANTORS	BOOK	PAGE	NO. OF ACRES	BRIEF DESCRIPTION, LOCATION, ETC. (NOT WARRANTED)
4181 Aug 8, 1978	City	of Greenville			James W. Hoing, et al	1084	904		"Lincoln Hgts." Lot 7 Queen St + Carpenter Alley Also int Walls
4285 Aug 8, 1978	"	"	"	"	Harry Hodgins, Jr. et al	1084	941		Lot N. Main St + N. Laurens St.
6666 Aug. 30, 1978	"	"	"	"	Shadie Gaston	1086	383		Lot Lower St.
6665 Aug 30, 1978	"	"	"	"	Horace Johnson, et al	1086	384		Lot Lower St.
6664 Aug. 30, 1978	"	"	"	"	Sallie Johnson	1086	385		Lot Lower St.
6663 Aug. 30, 1978	"	"	"	"	Jimmy Thomas	1086	386		2 Lots Lower St.
6662 Aug. 30, 1978	"	"	"	"	Shadie Gaston, et al	1086	388		Lot Lower St.
6661 Aug. 30, 1978	"	"	"	"	Ethel Blakely	1086	389		Lot Lower St.
7587 Sept. 7, 1978	"	"	"	"	Rosa Lee B. Miller	1086	929		Lot 3 Cranen St. (Cranen Alley)
7586 Sept. 7, 1978	"	"	"	"	William M. Dickson, III by Tr.	1086	930		Lot 7 H.W. Hunt's Sub
7588 Sept. 7, 1978	"	"	"	"	United House of Prayer for All People a S.C. Md. Pts.	1086	928		Lot 28 = 1 Acre Endal (Boh.) St.
8591 Sept. 15, 1978	"	of Greenville			The Worldy Group,	1087	429		sewer Easement
9788 Sept. 26, 1978	"	of Laurensville			Luther O. Davis	1088	679		Easement
10735 Oct. 4, 1978	"	of Greenville			Anne S. Bruce	1089	267		Temporary Right of Entry
10730 Oct 4, 1978	"	"	"	a Municipal Corp.	Paul E. Dzymborski	1089	236		Lot 4 Spartanburg Rd.
10831 Oct. 5, 1978	"	"	"	"	Charles J. Spillane	1089	286		Lot Queen St.

# INDIRECT or GRANTEE Index to Deeds — Greenville County, S. C.

4  
(1)

KEYS PRINTING CO., GREENVILLE, S. C.


 Open at Proper Tab according to First Letter or Letters of Name and refer to Buff Sub-Index sheet for page reference.

FILE NUMBER DATE OF RECORD	GRANTEES FAMILY NAMES	GIVEN NAMES ABCDEFGH	GIVEN NAMES IJKLMNO	GIVEN NAMES PQRSTUVWXYZ	GRANTORS	BOOK	PAGE	No. of Acres	BRIEF DESCRIPTION, LOCATION, ETC. ( Not Warranted )
12098 Oct. 17, 1978	City		of Greenville		by Drs. Mt. Emanuel Baptist Church Asso. of St. Mills, S. C.	1090	125		Easement.
13237 Oct. 27, 1978	"	"	"	a Municipal Corp.	Young Men's Christian Asso. of St. Mills, S. C.	1090	690		Part for org. see Deed Bk. 1083 pg. 635 Part Halma Dr. Also part lot 3
15076 Nov. 14, 1978	"	"	"	"	Young Men's Christian	1091	865		For org. see Deed Bk. 1083 Pg. 635 Corrective Deed - Part Halma Dr. + Holly St.
16383 Nov. 28, 1978	"	"	"	"	Jal F. Jordan	1092	645		Part lot 3
16872 Dec. 1, 1978	"	"	"	a municipal corp.	Eugene E. Stone, Jr.	1092	960		Easement
16903 Dec. 1, 1978	"	"	"	a municipal corp.	Eugene E. Stone, Jr.	1092	967		Part lot 3 cor. Rebecca St. + Hall St.
16906 Dec. 1, 1978	"	"	"	a municipal corp.	Main Oak Inn Corp.	1092	973		Tract H Beattie Place
17331 Dec. 6, 1978	"	"	"	et al	Church, et al By V. Chaimon Saint Michael's Lutheran	1093	291		Agreement
19923 Jan. 5, 1979	"	"	"	a Municipal Corp.	Drain St. Realty Corp.	1094	914		Easement
20554 Jan. 11, 1979	"	"	"	"	Bob S. Banks	1095	251		Right-of-Way
20554 Jan. 11, 1979	"	"	"	"	Randell D. Graft	1095	252		Right-of-Way
20554 Jan. 11, 1979	"	"	"	"	Bob S. Banks	1095	253		Right-of-Way
20554 Jan. 11, 1979	"	"	"	"	Randell D. Graft	1095	254		Right-of-Way
21481 Jan. 22, 1979	"	"	"	"	Ralph W. Watson	1095	791		Easement
25501 Mar. 6, 1979	"	"	"	"	Children's Company, Inc.	1097	899		Easement
25501 Mar. 6, 1979	"	"	"	"	Children's Company, Inc.	1097	901		Easement

# INDIRECT or GRANTEE Index to Deeds — Greenville County, S. C.

4  
(I)

KEYS PRINTING CO., GREENVILLE, S. C.

Open at Proper Tab according to First Letter or Letters of Name and refer to Buff Sub-Index sheet for page reference.

FILE NUMBER DATE OF RECORD	GRANTEES FAMILY NAMES	GIVEN NAMES ABCDEFGHIJ	GIVEN NAMES JKLMNO	GIVEN NAMES PQRSTUVWXYZ	GRANTORS	BOOK	PAGE	No. of Acres	BRIEF DESCRIPTION, LOCATION, ETC. ( Not Warranted )
25501 Mar. 6, 1979	City				Children's Company, Inc.	1097	903		Easement
25501 Mar. 6, 1979	"	" "			Children's Company, Inc.	1097	905		Easement
25855 Mar. 9, 1979	"	" "			North St. Development Corp	1098	140		Easement
26089 Mar. 13, 1979	"	" "			Myrl C. Burkholder, et al	1098	287		Easement (271-1-33)
26090 Mar. 13, 1979	"	" "			John E. Douglas, et al	1098	288		Easement (271-1-55)
27677 Mar. 27, 1979	"	" "		a municipal corp.	James Nance	1099	331		Lot Cor. Sullivan + Douglas St
27903 Mar. 29, 1979	"	" "		a municipal corp.	H.V. Haas	1099	458		Lot Courser St.
28121 Mar. 30, 1979	"	" "		et al	North Carolina Nat'l Bank	1099	545		Easement and Agreement
28439 Apr. 2, 1979	"	" "			Camperdown Company, Inc.	1099	747		Right-of-way (69-4-1.1-1)
28439 Apr. 2, 1979	"	" "			Camperdown Company, Inc.	1099	748		Right-of-way (69-4-1.1-1)
32766 May 9, 1979	"	" "		S.C.	Esther Robinson	1102	101		Easement
32766 May 9, 1979	"	" "		S.C.	Indiv. + Admin. Dorothy G. Bennett,	1102	102		Easement
32766 May 9, 1979	"	" "		S.C.	Gordon E. Mann	1102	103		Easement
34346 May 23, 1979	"	" "			James Branch	1103	123		Easement
34346 May 23, 1979	"	" "			Carolyn C. Boyer	1103	124		Easement
34346 May 23, 1979	"	" "			Jr. for Courtney V. Canale, Jr. Robert L. Sheehan	1103	125		Easement

# INDIRECT or GRANTEE Index to Deeds — Greenville County, S. C.

(8)

KEYS PRINTING CO., GREENVILLE, S. C.

Open at Proper Tab according to First Letter or Letters of Name and refer to Buff Sub-Index sheet for page reference.

FILE NUMBER DATE OF RECORD	GRANTEES FAMILY NAMES	GIVEN NAMES ABCDEFGH	GIVEN NAMES IJKLMNO	GIVEN NAMES PQRSTUVWXYZ	GRANTORS	BOOK	PAGE	No. of Acres	BRIEF DESCRIPTION, LOCATION, ETC. ( Not Warranted )
34346 May 23, 1979	City	Of Greenville			Dr. for Mamie Florence Canble Robert L. Sheehan, Jr.	1103	126		Easement
34346 May 23, 1979	"	"	"	"	(Mrs. Melinda C. Schomahler) Melinda A. Canble	1103	127		Easement
34346 May 23, 1979	"	"	"	"	Jane C. Rawlings	1103	128		Easement
34346 May 23, 1979	"	"	"	"	Orank W. Canble Jr.	1103	129		Easement
34346 May 23, 1979	"	"	"	"	Ellen R. Canble	1103	130		Easement
34346 May 23, 1979	"	"	"	"	Margaret C. Davis	1103	131		Easement
34346 May 23, 1979	"	"	"	"	Caroline C. Hamerkamp	1103	132		Easement
34346 May 23, 1979	"	"	"	"	Fred D. Chapman	1103	133		Easement
34346 May 23, 1979	"	"	"	"	Mamie E. Pratt	1103	134		Easement
35580 June 1, 1979	"	"	"	"	Bankers Tr. of S.C. (successor to City of Greenville, S.C.)	1103	877		Easement
36677 June 11, 1979	"	"	"	a municipal corp.	Redevelopment Authority for the City of Greenville, S.C.	1104	536		Lot Webster St. + R/W S. Church St.
36676 June 11, 1979	"	"	"	a municipal corp.	Redevelopment Authority for the City of Greenville, S.C.	1104	533		Lot Webster St. + R/W S. Church St.
36948 June 13, 1979	"	"	"	a municipal corp.	Redevelopment Authority for the City of Greenville, S.C.	1104	670	.296	acre E. Broad St.
36947 June 13, 1979	"	"	"	a municipal corp.	Redevelopment Authority for the City of Greenville, S.C.	1104	667		Lot E. Broad St.
38098 June 22, 1979	"	"	S.C.	a municipal corp., et al	Finlay Limited, et al attn: Pto.	1105	368		Agreement + Easement
3153 July 26, 1979	"	"	"	"	William W. Metcalf	1107	855		Right of way

11-28-11 #80487 CANCELLED DE BK 2397-1826  
Trust of  
REGISTER OF DEEDS

# INDIRECT or GRANTEE Index to Deeds — Greenville County, S. C.

(J)

KEYS PRINTING CO., GREENVILLE, S. C.

Open at Proper Tab according to First Letter or Letters of Name and refer to Buff Sub-Index sheet for page reference.

FILE NUMBER DATE OF RECORD	GRANTEES FAMILY NAMES	GIVEN NAMES ABCDEFGHIJ	GIVEN NAMES JKLMNOPQ	GIVEN NAMES RSTUVWXYZ	GRANTORS	BOOK	PAGE	No. of Acres	BRIEF DESCRIPTION, LOCATION, ETC. ( Not Warranted )
5554 Aug. 16, 1979	City		Of Greenville		Frank C. Queen G. 21. for Sheridan Black Brum. et al	1109	467		Easement
5553 Aug. 16, 1979	"	"	"		Trust Co. Bank et al a pto.	1109	468		Easement
12027 Oct. 10, 1979	"	"	"		JKE Associates,	1113	308		Right of way
13182 Oct. 19, 1979	"	"	"	a Municipal Corp.	Eleanor Johnson	1113	959		Easement
13182 Oct. 19, 1979	"	"	"	a Municipal Corp.	Floyd Branch	1113	960		Easement
13182 Oct. 19, 1979	"	"	"	"	Lawell Robinson	1113	961		Easement
15120 Nov. 2, 1979	"	"	"	"	London E. Mann	1114	910		Easement
15353 Nov. 5, 1979	"	"	"	"	_____ et al	1114	991		(See deed bk. 1162 pg. 103) Kellan O. Stern drainage easement also lot Queen St. also lot Lindberg St. lot 99 Spencer St (Rochester St)
16458 Nov. 14, 1979	"	"	"	"	Haywood R. Mc Connell	1115	610		
16633 Nov. 15, 1979	"	"	"	"	M. F. Haywood	1115	748		Easement
17309 Nov. 21, 1979	"	"	"	a Municipal Corp.	Eloise P. Sloan, et al	1116	198		Lot Hauer St.
17222 Nov. 21, 1979	"	"	"	"	Norman Thompson, et al	1116	197		Lot Hauer St. + Hauer Alley
17755 Nov. 28, 1979	"	"	"	"	L. M. Lineberger et al	1116	491		Lots 8, 9, & 13 Carpenter alley
17878 Nov. 28, 1979	"	"	"	"	Lawrence Lee Maxwell, et al	1116	544		Right of Way
17878 Nov. 28, 1979	"	"	"	"	Lawrence Lee Maxwell, et al	1116	545		Right of Way
18533 Dec. 4, 1979	"	"	"	"	Eloise Lee B. Shealey	1116	829		Hold Harmless Agreement



# INDIRECT or GRANTEE Index to Deeds — Greenville County, S. C.

(K)

KEYS PRINTING CO., GREENVILLE, S. C.

Open at Proper Tab according to First Letter or Letters of Name and refer to Buff Sub-Index sheet for page reference.

FILE NUMBER DATE OF RECORD	GRANTEES FAMILY NAMES	GIVEN NAMES ABCDEFGHIJ	GIVEN NAMES KLMNO	GIVEN NAMES PQRSTUVWXYZ	GRANTORS	BOOK	PAGE	No. of Acres	BRIEF DESCRIPTION, LOCATION, ETC. ( Not Warranted )
19005 Dec. 10, 1979	City	a Municipal Corp. Of Greenville			est. of murray B. Broce Otis D. Gorman, Jr.	1117	71		4 Queen St. Lots 101 + 102 Cor. Lindbergh Ave.
19004 Dec. 10, 1979	"	"	"	"	E. B. Trammell	1117	72		Lot Bowen alley
19006 Dec. 10, 1979	"	"	"	"	by attorney-in-fact Otis D. Gorman James C. Schepis	1117	70		Lot 100 Queen St. "McBee Estate"
19219 Dec. 11, 1979	"	"	"	"	et al Dillard N. Thompson	1117	186		Hold Harmless Agreement alley "Lincoln Hgts."
19633 Dec. 17, 1979	"	"	"	"	Miss Curtis Beal	1117	441		Lot Bowen alley also Lot 11 Carpenter + Queen St.
19632 Dec. 17, 1979	"	"	"	"	Helen S. Francis	1117	446		Lot Cr. Spencer (Rochester) St. Rochester St.
20934 Jan. 2, 1980	"	"	"	a Municipal Corp.	Nailea Hicks McCallough of our Lord Jesus Christ World Wide Inc. by Power	1118	273		Lot Rochester St. also lot Cor Queen + Hats
21687 Jan. 10, 1980	"	"	"	"	Faith Temple Bible Way Church	1118	731		Lot 12 Carpenter Alley "Lincoln
21686 Jan. 10, 1980	"	"	"	"	Steven J. Howard, et al	1118	732		Lot 1 Bowen St. "Lincoln Hgts."
22896 Jan. 24, 1980	"	"	"	"	Charles Cely, Trustee a Pts.	1119	500		Pt. lot 2 Bowen St. 104 + 105 Cor Lindbergh Ave. + Queen St. "Lincoln Hgts"
23036 Jan. 25, 1980	"	"	"	"	Rich. Fox Enterprises	1119	564		Lot 103 Lindbergh Ave. also Lots
23275 Jan. 29, 1980	"	"	"	"	Lewis W. Parker, Jr. et al	1119	713		Easement
23996 Feb. 6, 1980	"	"	"	"	Etta Thompson Abley	1120	204		Lot 10 Carpenter Alley
26368 Mar. 4, 1980	"	"	"	"	Yeargin Properties, Inc et al	1121	595		Easement Rochester St. (Alley) Lincoln Hgts
26770 Mar. 7, 1980	"	"	"	"	Double Rental Inc	1121	796		Int. lots 19, 20 also 21
26771 Mar. 7, 1980	"	"	"	"	William M. Dickson III	1121	798		Int. lot 19 "Lincoln Hgts"

# INDIRECT or GRANTEE Index to Deeds — Greenville County, S. C.

(K)

KEYS PRINTING CO., GREENVILLE, S. C.

Open at Proper Tab according to First Letter or Letters of Name and refer to Buff Sub-Index sheet for page reference.

FILE NUMBER DATE OF RECORD	GRANTEES FAMILY NAMES	GIVEN NAMES ABCDEFGHIJ	GIVEN NAMES JKLMNOPQ	GIVEN NAMES RSTUVWXYZ	GRANTORS	BOOK	PAGE	No. of Acres	BRIEF DESCRIPTION, LOCATION, ETC. ( Not Warranted )
27652 Mar. 18, 1980	City				Commission The Forfeited Land	1122	288		Lot Bob St. (End of St.) S.ville Sp
28320 Mar. 25, 1980	"	"	"		J. J. Daniel, Jr.	1122	792		Right of way
29213 Apr. 2, 1980	"				Darry Robinson	1123	314		Easement
29214 Apr. 2, 1980	"	a municipal Corp.	"	"	A. S. Messner et al	1123	288		(Keith) St Lot Cor. Sullivan + Burns
29323 Apr. 3, 1980	"	a municipal Corp.	"	"	Eula Thomas League Indiv + Exec. et al	1123	342		Lot 3 Dowers St.
29795 Apr. 8, 1980	"	a municipal Corp.	"	"	Robert L. Watkins et al	1123	674		Easement
31097 Apr. 22, 1980	"	"	"	Mc.	of Greenville Housing Authority of City	1124	461		R/W Agreement
31694 Apr. 29, 1980	"	"	"	et al	a Gen. Pte. Finaly, Ltd., et al	1124	816		Agreement
33510 May 19, 1980	"	"	"	"	Earle Smith	1126	28		Lot (#319) Sullivan St
34283 May 28, 1980	"	a municipal Corp.	"	"	Wade Babb	1126	535	.01	acre also .014 acre Sullivan St.
35839 June 6, 1980	"	"	"	"	et al Walter W. Goldsmith	1127	141		Right of way
1891 July 22, 1980	"	"	"	"	Finlay, Ltd. a Gen. Pte	1129	647		Agreement
4556 Aug. 15, 1980	"	"	"	"	Daniel International Corp.	1131	344		Right of way
4556 Aug. 15, 1980	"	"	"	"	Daniel International Corp.	1131	346		Right of way
4556 Aug. 15, 1980	"	"	"	"	Daniel International Corp.	1131	348		Right of way
4557 Aug. 15, 1980	"	"	"	"	Daniel International Corp.	1131	351		Slope Permission

# INDIRECT or GRANTEE Index to Deeds — Greenville County, S. C.

KEYS PRINTING CO., GREENVILLE, S. C.

Open at Proper Tab according to First Letter or Letters of Name and refer to Buff Sub-Index sheet for page reference.

(L)

FILE NUMBER DATE OF RECORD	GRANTEES FAMILY NAMES	GIVEN NAMES ABCDEFGH	GIVEN NAMES IJKLMNO	GIVEN NAMES PQRSTUVWXYZ	GRANTORS	BOOK	PAGE	No. of Acres	BRIEF DESCRIPTION, LOCATION, ETC. ( Not Warranted )
4605 Aug 15, 1980	City		Of Greenville		Finlay Limited, a Gen. Pte.	1131	255		See Orig. see deed Bl. 1105 Pg. 368 Termination of Temporary Easement St
4589 Aug 15, 1980	"	"	"		Carrel Co. a S.C. Pte.	1131	258		3 Lots Cr. Beattie Place + N. Main Easement
4606 Aug 15, 1980	"	"	"		Carrel Co. a S.C. Pte	1131	259		6 Parcels N. Main St. also deed + Easement Agreement
6319 Aug 29, 1980	"	"	"		Profit Sharing Plan + Int. of Rudolph's Assoc. P.H. Dr. J. Thomas Atkinson Jr. Jr	1132	238		Right of way
7464 Sept 8, 1980	"	"	"		Virginia H. Lindler et al	1132	778		Lot 16 + Part lot 17 Anderson St.
7774 Sept 10, 1980	"	"	"		Gordon B. Galbraith, Jr.	1133	90		Easement
7774 Sept 10, 1980	"	"	"		Ralph C. Kellett et al	1133	92		Easement
8429 Sep 16, 1980	"	"	"		Finlay Ltd.	1133	550		Mod. + Amendment of Agreement & easement - for Orig. see deed Bl. 1105 Pg. 368
"	"	"	"		"	1133	550		
8376 Sep 16, 1980	"	"	"		Lillie A. Nash	1133	593		Easement
8564 Sep 17, 1980	"	"	"		Virna B. Henis	1133	712		Easement
8565 Sep 17, 1980	"	"	"		Lloyd J. Harney et al	1133	713		Easement
10125 Sep 30, 1980	"	"	"		Bobby Joe Collins	1134	574		Easement
10125 Sep 30, 1980	"	"	"		Sarah H. Collins	1134	575		Easement
11939 Oct 16, 1980	"	"	"		John A. Hagins et al	1135	535		Hold Harmless Agreement
12176 Oct 17, 1980	"	"	"		Ward S. Stone	1135	738		Lot Means St.

# INDIRECT or GRANTEE Index to Deeds — Greenville County, S. C.

KEYS PRINTING CO., GREENVILLE, S. C.

Open at Proper Tab according to First Letter or Letters of Name and refer to Buff Sub-Index sheet for page reference.

FILE NUMBER DATE OF RECORD	GRANTEES FAMILY NAMES	GIVEN NAMES ABCDEFGH	GIVEN NAMES IJKLMNO	GIVEN NAMES PQRSTUWXYZ	GRANTORS	BOOK	PAGE	No. of Acres	BRIEF DESCRIPTION, LOCATION, ETC. ( Not Warranted )
12175 Oct. 17, 1980	City		Of Greenville		Henry P. Willimon a Texas Ltd. Pto.	1135	739		and means St. Lot C. Ansel St. (formerly St. John St.)
12454 Oct 21, 1980	"	"	"		The Park Haywood Co. (Developer)	1135	845		Indemnity Agreement ME Alister Rd.
18687 Dec. 24, 1980	"	"	"		Robert B. Vaughn (Developer)	1139	478		Land Disposition agree. Bob St. Endel St.)
18686 Dec. 24, 1980	"	"	"		Robert B. Vaughn (Developer)	1139	513		Land Disposition agree. Elder St.
18685 Dec. 24, 1980	"	"	"		Robert B. Vaughn	1139	549		Land Disposition agree.
22306 Dec. 5, 1981	"	"	"	et al	_____	1142	263		Release from Restriction Covenant portion of Disposal Parcel 18-A for Div. see deed bk. 1021 pg. 72 81-1094)
22582 Feb. 9, 1981	"	"	"		<sup>Jud. + Rep.</sup> Court for Civil Co. for Robert Boston Caroline W. Matton Clerk of	1142	447		Lot Lower St. (Judgment Roll
22583 Feb. 9, 1981	"	"	"		for Civil Co. for James W. Curtis, et al Caroline W. Matton Clerk of Court	1142	449		Lot Lower St. (Judgment Rolls 81-1093)
22846 Feb. 12, 1981	"	"	"		Furman University	1142	603		Tract Howe St.
23467 Feb. 19, 1981	"	"	"		William Schwire, Jr. Exec. The Estate of Clara P. Schwire,	1142	962		"Oakland Hgts" Lot 14 Co. Oakland Ave. & Lois St.
24950 Mar. 6, 1981	"	"	"		Samuel B. Gaines	1143	784	17.0	Acres
29343 Apr. 20, 1981	"	"	"		Childrens Co, Inc.	1146	590		Easement St. (now Arlington Ave)
29471 Apr. 21, 1981	"	"	"		Augustus Eugene Sparks	1146	666		St lot 15 Co. Anderson St. & Darlington
29652 Apr. 22, 1981	"	"	"		Robert Lennel Mc Bee, et al	1146	749		Int lot Lower St.
29855 Apr. 24, 1981	"	"	"		Lennis C. Barker, et al	1146	935		Right of Way

# INDIRECT or GRANTEE Index to Deeds — Greenville County, S. C.

KEYS PRINTING CO., GREENVILLE, S. C.

Open at Proper Tab according to First Letter or Letters of Name and refer to Buff Sub-Index sheet for page reference.

( )

FILE NUMBER DATE OF RECORD	GRANTEES FAMILY NAMES	GIVEN NAMES ABCDEFGH	GIVEN NAMES IJKLMNO	GIVEN NAMES PQRSTUVWXYZ	GRANTORS	BOOK	PAGE	No. of Acres	BRIEF DESCRIPTION, LOCATION, ETC. ( Not Warranted )
33762 June 4, 1981	City	of Greenville			Lellie J. Hines Railway Co., a Corp.	1149	345		Easement St. Received R/W 126 acres
33995 June 8, 1981	"	"	"		The Greenville & Northern	1149	516		Quit Claim Deed. Lot R/W Hudson
34693 June 15, 1981	"	"	"		Pelham Properties, Inc.	1149	845		Slope Easement
34694 June 15, 1981	"	"	"		William S. Judy, Jr. et al	1149	983		Slope & Sight Easement
645 July 8, 1981	"	"	"		William R. Timmon Jr. et al	1151	360		Right of way (112. 4-3-4)
1820 July 21, 1981	"	"	"		Lila Bates	1152	127		Easement
2613 July 29, 1981	"	"	"		Ernest J. Howard Co NA	1152	589		Lot W. Washington St.
2636 July 30, 1981	"	"	"		Wachovia Bank & Trust	1152	618		Statement of Int. & Consent by mortgagee to dedication of streets & lands to the city for public use
4638 Aug. 20, 1981	"	"	"		Edgar D. Henderson et al	1153	818		Easement (265-1-17)
4638 Aug. 20, 1981	"	"	"		Daisy Walker	1153	819		Easement (201-1-18.2)
4638 Aug. 20, 1981	"	"	"		Winfred W. Anderson et al	1153	820		Easement (200-10-8)
4638 Aug. 20, 1981	"	"	"		James W. Bolt	1153	821		Easement (201-1-1)
4638 Aug. 20, 1981	"	"	"		J. W. Bolt	1153	822		Easement (201-1-2)
4638 Aug. 20, 1981	"	"	"		Gornell Crosby Indiv.	1153	823		Easement (200-10-10-A)
4638 Aug. 29, 1981	"	"	"		Gracie B. Littlefield et al	1153	824		Easement (265-6-16)

INDIRECT or GRANTEE Index to Deeds — Greenville County, S. C.

( )

KEYS PRINTING CO., GREENVILLE, S. C.

Open at Proper Tab according to First Letter or Letters of Name and refer to Buff Sub-Index sheet for page reference.

FILE NUMBER DATE OF RECORD	GRANTEES FAMILY NAMES	GIVEN NAMES ABCDEFGHIJ	GIVEN NAMES JKLMNOPQ	GIVEN NAMES RSTUVWXYZ	GRANTORS	BOOK	PAGE	No. of Acres	BRIEF DESCRIPTION, LOCATION, ETC. ( Not Warranted )
4638 Aug. 20, 1981	City		of Greenville		Charles H. Moore	1153	825		Easement (265-7-12)
4638 Aug. 20, 1981	"	"	"		Alfred M. Rawlings	1153	826		Easement (201-1-3)
4638 Aug. 20, 1981	"	"	"		Arnold Simmons	1153	827		Easement (265-1-16)
4638 Aug. 20, 1981	"	"	"		Textile Real Estate Co. Inc.	1153	828		Easement (201-1-5)
4638 Aug. 20, 1981	"	"	"		Winfred W. Anderson et al	1153	829		Easement (200-10-9)
4802 Aug. 21, 1981	"	"	"		Clara C. Fuller	1153	899		Easement (265-2-1)
4802 Aug. 21, 1981	"	"	"		Willie J. Meekins	1153	900		Easement (201-1-4)
7175 Sept. 18, 1981	"	"	"		Walter S. Griffin, et al	1155	350		Right of Way (M12.2-1-1)
7175 Sept. 18, 1981	"	"	"		Walter S. Griffin, et al	1155	352		Right of way (M12.3-1-1)
7175 Sept. 18, 1981	"	"	"		Duke Power Co.	1155	354		Right of Way (M12.3-1-1.3)
7175 Sept. 18, 1981	"	"	"		Walter S. Griffin, et al	1155	356		Right of Way (11.1-1-3.1)
7175 Sept. 18, 1981	"	"	"		Riley Pendegrass	1155	358		Right of Way (M12.2-1-4)
8000 Sep 29, 1981	"	"	"		Cosline Rentals, Inc.	1155	940		Easement
8072 Sep. 30, 1981	"	"	"		Alicia Fennell by grant in favor of Alicia F. Fite	1156	22		Right of Way
8082 Sep. 30, 1981	"	"	"		Edward Ross Assoc. Inc.	1156	26		Right of way (M12.3-1-1.2)
8082 Sept 30, 1981	"	"	"		John B. Hipp, et al	1156	24		Right of way

# INDIRECT or GRANTEE Index to Deeds — Greenville County, S. C.

REG. U. S. PAT. OFFICE *Chas McCott* County Indexes Since 1888 An Identifying Trade Mark

Open at Proper Tab according to First Letter or Letters of Name and refer to Buff Sub-Index sheet for page reference.


COTT FAMILY NAME INDEX No. 75 © 1949  
MADE BY THE COTT INDEX COMPANY, COLUMBUS, OHIO  
SOLD BY WALKER, EVANS & COGSWELL CO., CHARLESTON, S.C.

FILE NUMBER DATE OF RECORD	GRANTEES FAMILY NAMES	GIVEN NAMES ABCDEFGHIJ	GIVEN NAMES KLMNO	GIVEN NAMES PQRSTUVWXYZ	GRANTORS	BOOK	PAGE	No. of Acres	BRIEF DESCRIPTION, LOCATION, ETC. ( Not Warranted )
9964 Oct. 20, 1981	City			4-12-2001 <del>CANCELLED</del> REGISTER OF DEEDS	# 31200 Set BK 232-1358 Rddie S. Livingston	1157	60		Grant Real Property Agreement for
10543 Oct 28 1981	"	"	"		Sandra S. Lesay et al	1157	407		Easement
10886 Nov. 2, 1981	"	"	"		Walter W. Goldsmith et al	1157	627	.12	Acres Transit Drive
10887 Nov. 2, 1981	"	"	"		Walter W. Goldsmith Jr	1157	628		Tract Haywood Rd.
11227 Nov. 5, 1981	"	"	"		_____	1157	863		Agreement By City of Greenville For Park & Recreational Use - Cleveland Pk. - Mayberry & Holmes Park
"	"	"	"		_____	1157	863		
12186 Nov. 17, 1981	"	"	"		Grace S. Prevost	1158	458		Easement
13023 Dec. 1, 1981	"	"	"		Eugene S. Walker	1158	915	.027	Cr. Webb Rd. & Halton Rd.
13022 Dec. 1, 1981	"	"	"		The Worthy Group, a Ltd Pts.	1158	917	.02	Acres Cr. Webb Rd. & Halton Rd.
13622 Dec. 9, 1981	"	"	"		Daniel International Corp. and Successors to Drum Property Pts.	1159	263		Lot = 3.11 Acres
14790 Dec. 28, 1981	"	"	"		Green Properties Pts. et al	1159	989		Int. 7.72 Ac. - Haywood Rd.
14788 Dec. 28, 1981	"	"	"		John J. Hollingsworth Inc.	1159	987		Int. 7.72 Ac. - Haywood Rd.
15962 Jan. 12, 1982	"	"	"		First Piedmont Mortgage Co. Economic Dev. Administration et al	1161	58		Right of Way
17251 Feb. 2, 1982	"	"	"	et al	United States of America	1161	763		Property Management Agreement
17292 Feb. 2, 1982	"	"	"		Mable Ladson	1161	849		Real Property Agreement
17292 Feb. 2, 1982	"	"	"	<del>CANCELLED</del> 12-6-2000 REGISTER OF DEEDS	# 96047 Set BK 238-993 Thelma Mae Jackson	1161	852		Real Property Agreement



# INDIRECT or GRANTEE Index to Deeds — Greenville County, S. C.

REG. U. S. PAT. OFFICE *Chas McCorkle* County Indexes Since 1888 An Identifying Trade Mark

 Open at Proper Tab according to First Letter or Letters of Name and refer to Buff Sub-Index sheet for page reference.

COTT FAMILY NAME INDEX No. 75 © 1949  
MADE BY THE COTT INDEX COMPANY, COLUMBUS, OHIO  
SOLD BY WALKER, EVANS & COGSWELL CO., CHARLESTON, S.C.

FILE NUMBER DATE OF RECORD	GRANTEES FAMILY NAMES	GIVEN NAMES ABCDEF GH	GIVEN NAMES IJKLMNO	GIVEN NAMES PQRSTU VWXYZ	GRANTORS	BOOK	PAGE	No. of Acres	BRIEF DESCRIPTION, LOCATION, ETC. ( Not Warranted )
17292 Feb. 2, 1982	City		2-16-96	<del>Cancelled</del> <i>Annice S. Lankersley</i>	# 9445 <i>Set BK 166-1755</i> <i>Lara M. Miller</i>	1161	855		Real Property Agreement
17632 Feb 5, 1982	"	"	"	<del>Cancelled</del> <i>Annice S. Lankersley</i>	# 96059 <i>Set BK 228-1007</i>	1162	89		Real Property Agreement for Grant
18993 Feb. 24, 1982	"	"	9-8-87	# 11890 <i>Set BK 104-776</i>	<i>Annie Mae Shie</i>	1162	869		Real Prop. Agreement for Grant
19093 Feb. 25, 1982	"	"	10-1-96	# 69385	<i>Allene Adair</i> <i>Levinia J. Counts</i>	1162	930		Real Prop. Agreement for Grant
19071 Feb. 25, 1982	she	"	"	"	<i>Duke Power Company</i>	1162	911	1.44	Acres Grant
19246 Feb. 26, 1982	"	"	4-12-2001	<del>Cancelled</del> <i>Annice S. Lankersley</i>	# 3199 <i>Set BK 232-1355</i> <i>Ardelphia Rice</i>	1162	993		Real Property Agreement for Grant
19246 Feb. 26, 1982	"	"	"	"	<i>Florence R. Green</i>	1162	996		Real Property Agreement for Grant
19246 Feb. 26, 1982	"	"	12-6-2000	<del>Cancelled</del> <i>Annice S. Lankersley</i>	# 96052 <i>Charlie Gary et al</i>	1163	2		Real Property Agreement for Grant
19628 Mar 3, 1982	"	"	"	<del>Cancelled</del> <i>Annice S. Lankersley</i>	4-12-2001 # 3221 <i>Set BK 232-1376</i> <i>Lillie Mae Owen</i>	1163	300		Real Property Agreement for Grant
19998 Mar. 8, 1982	"	"	"	<del>Cancelled</del> <i>Annice S. Lankersley</i>	10-6-2000 # 79776 <i>Set BK 226-1317</i> <i>Mary Chapman</i>	1163	525		Real Property Agreement for Grant
20209 Mar 10, 1982	"	"	"	"	<i>Maguelia Summers</i>	1163	643		Real Property Agreement
20313 Mar 11, 1982	"	"	"	"	<i>J. Roscoe Moxley</i>	1163	724		Real Prop. Agreement for Grant
20609 Mar 15, 1982	"	"	"	"	<i>Augusta Thompson</i>	1163	901		Real Prop. Agre. for Grant
20751 Mar 17, 1982	"	"	10-6-2000	<del>Cancelled</del> <i>Annice S. Lankersley</i>	# 79786 <i>Set BK 226-1327</i> <i>Ezra D. Chappell</i>	1163	988		Real Prop. Agre. for Grant
20980 Mar. 19, 1982	"	"	8-6-96	# 54011	<i>Luise Thompson</i>	1164	129		Real Prop. Agre. for Grant
21053 Mar 22, 1982	"	"	"	"	<i>Algie C. Bates</i>	1164	170		Easement

# INDIRECT or GRANTEE Index to Deeds — Greenville County, S. C.

Open at Proper Tab according to First Letter or Letters of Name and refer to Buff Sub-Index sheet for page reference.

KEYS PRINTING CO., GREENVILLE, S. C.

FILE NUMBER DATE OF RECORD	GRANTEES FAMILY NAMES	GIVEN NAMES ABCDEFGHIJ	GIVEN NAMES JKLMNO	GIVEN NAMES PQRSTUVWXYZ	GRANTORS	BOOK	PAGE	No. of Acres	BRIEF DESCRIPTION, LOCATION, ETC. ( Not Warranted )
21173 Mar 23, 1982	City		of Greenville		Sylvia Jeannette Peterson Int BK 167-255	1164	248		Easement
21299 Mar 24, 1982	"		"	2-29-96 # 11958 12-6-2000 CANCELLED Judy H. Hux REGISTER OF DEEDS	Annice S. Lankersley # 46056 Int BK 228-1004	1164	300		Real Prop. Agreement for Grant
21299 Mar 24, 1982	"		"		Dorothy A. Dodgen	1164	303		Real Prop. Agree. for Grant
21497 Mar 26, 1982	"		"		J. Diane Montgomery	1164	436		Real Prop. Agree. for Grant
21522 Mar 26, 1982	"		"	7-3-91 # 33947 Int. BK. 125-1492	Johanne S. Webster a Gen. Pte.	1164	449		Real Property Agreement for Grant
21592 Apr 29, 1982	"		"		Camel Company	1164	504		Amendment to Warranty Deed & Easement Agreement - for City. See Sub-Index. 1131 ff 259
21845 Mar 31, 1982	"		"	7-3-86 # 640 Int BK. 95-1209	Bettie Mahaffey	1164	697		Real Prop. Agreement for Grant
23581 Apr 22, 1982	"		"	4-12-2001 CANCELLED Judy H. Hux REGISTER OF DEEDS	Edgar A. Scott	1165	732		Real Property Agreement for Grant
23581 Apr 22, 1982	"		"	10-6-2000 CANCELLED Judy H. Hux REGISTER OF DEEDS	Grover Bowling clerk of Court 70 East of Wilbur, Allward	1165	735		Real Property Agreement for Grant
25036 May 11, 1982	"		"		Caroline W. Mattos Milledgeville County	1166	663		Lot Gowin St.
25157 May 12, 1982	"		"		Citizens Builders Mart. Inc.	1166	748		Right of Way (Berlinsgate Ave) Lot 4 Pt. lot 17 Arlington Ave.
25334 May 14, 1982	"		"		Marion D. Bellune Indiv. + as Trustee + Exec.	1166	847		Pt. lot 18 Mallard St.
25594 May 18, 1982	"		"	3-15-89 # 1124 Int BK. 112-1593	Bonnie B. York, et al	1167	46		Real Property Agreement for Grant
27031 June 3, 1982	"		"	4-3-85 # 29319 Int BK. 89-51	Martha Parby	1167	972		Real Property Agreement for Grant
27298 June 7, 1982	"		"		L. B. Moon	1168	174		Real Property Agreement for Grant

# INDIRECT or GRANTEE Index to Deeds — Greenville County, S. C.

KEYS PRINTING CO., GREENVILLE, S. C.

Open at Proper Tab according to First Letter or Letters of Name and refer to Buff Sub-Index sheet for page reference.

FILE NUMBER DATE OF RECORD	GRANTEES FAMILY NAMES	GIVEN NAMES ABCDEFGHIJ	GIVEN NAMES JKLMNOPQ	GIVEN NAMES RSTUVWXYZ	GRANTORS	BOOK	PAGE	No. of Acres	BRIEF DESCRIPTION, LOCATION, ETC. ( Not Warranted )
27554 June 9, 1982	City		of Greenville		Nether B. Lawrence <sup>et al</sup>	1168	290		Real Prop. Agreement for Grant
27554 June 9, 1982	"	"	"		Monetta B. Hill	1168	293		Real Prop. Agreement for Grant
27672 June 10, 1982	"	"	"		Hazel Thomas, et al	1168	411		Real Prop. Agreement for Grant
28059 June 15, 1982	"	"	"		A. M. Mobley <sup>et al</sup>	1168	599		Lot Cr. Webb & Halton Road
28998 June 25, 1982	"	"	"	4-12-2001	<del>CANCELLED</del> # 31215 <sup>Sat BK 232-1370</sup> Annie Miles	1169	216		Grant Real Property Agreement for Grant
29083 June 28, 1982	"	"	"		William A. Walker <sup>et al</sup>	1169	260		Real Property Agreement for Grant
29083 June 28, 1982	"	8-23-2005	"	# 78026	<del>CANCELLED</del> Henry Earle Phelps <sup>et al</sup>	1169	263		Real Property Agreement for Grant
29111 June 28, 1982	"	"	"	"	Community Foundation of Greenville, Inc.	1169	297		Real Property Agreement for Grant
227 July 2, 1982	"	11-5-97	"	# 79749	<del>CANCELLED</del> Kirby Cooper	1169	619		Lot Cr. Main & Broad St. Also In Grant Real Property Agreement
339 July 6, 1982	"	"	"	"	W. F. Shuman, Jr. <sup>et al</sup>	1169	712		Right of way
585 July 8, 1982	"	"	"	"	Joe E. Hawkins	1169	825		Right of way
1265 July 16, 1982	"	"	"	"	Jeanne A. McCarley <sup>et al</sup>	1170	229		Right of way and Subordination
2721 Aug 3, 1982	"	"	"	12-6-2000	<del>CANCELLED</del> # 96058 <sup>Sat BK 228-1006</sup> Georgia Rue Kelly	1171	329		Grant Real Property Agreement for Grant
3123 Aug 6, 1982	"	"	"	"	Wm. E. Wood	1171	642		Real Property Agreement for Grant
4264 Aug 20, 1982	"	"	"	"	Edna S. Guest	1172	437	.050	Acres Webb & Halton Rds.
4602 Aug 24, 1982	"	"	"	"	By Andrea B. Williams, Guardian Diane Cooke	1172	622		Oakland Heights Quit Claim Deed Lot 10 Webster St. Also: Lot 11

# INDIRECT or GRANTEE Index to Deeds — Greenville County, S. C.

Open at Proper Tab according to First Letter or Letters of Name and refer to Buff Sub-Index sheet for page reference.

KEYS PRINTING CO., GREENVILLE, S. C.

( )

FILE NUMBER DATE OF RECORD	GRANTEES FAMILY NAMES	GIVEN NAMES ABCDEFGHIJ	GIVEN NAMES KLMNO	GIVEN NAMES PQRSTUVWXYZ	GRANTORS	BOOK	PAGE	No. of Acres	BRIEF DESCRIPTION, LOCATION, ETC. ( Not Warranted )
5059 Aug 30, 1982	City	Of Greenville	<i>Cancelled Part of the Deed</i>	6-24-94 # 44164	dit BR 180-1039 Dwight A. Road	1173	31		Real Property Agreement for Grant
5082 Aug 30, 1982	"	"	"		H. W. Wilburn	1173	42		Right of way
5858 Sep 8, 1982	"	"	"		Jessie Derenport	1173	513		Real Property Agreement for Grant
7126 Sep 22, 1982	"	"	<i>cancelled Annis S. Inkerley 12/1/82</i>	4-22-88 #	45587 S. + Bl 107-1512 Mack Hawkins Jr. et al	1174	352		Real Property Agreement for Grant
7339 Sept 24, 1982	"	"	"		Lettie J. Greenway	1174	500		Lot W. Washington St.
8350 Oct 5, 1982	"	"	"		Kathleen Apostolou etal	1175	159		Lot W. Washington St.
9073 Oct 13, 1982	"	"	"		Alice Sarkis Shibley	1175	665		Lot West Washington St.
9181 Oct 14, 1982	"	"	"		Mabel W. Merritt a joint venture	1175	733		for Grant Real Property Agreement
11760 Nov 15, 1982	"	"	"		Haywood Mall Associates, a joint venture	1177	237	0.243	Acc. Easement Road
11891 Nov 16, 1982	"	"	"		Haywood Mall Associates	1177	296	0.038	Acres G. Woods Crossing + Webb for Grant
13867 Dec 8, 1982	"	"	<i>Cancelled Annis S. Inkerley 12/1/82</i>	1-21-86 #	28056 S. + Bl 93-101 Lena King et al	1178	556		Real Property Agreement for Grant
13866 Dec 8, 1982	"	"	<i>REGISTER OF DEEDS</i>	3-1-2001	# 17019 dit BR 231-71 Carolyn R. Taylor etal	1178	559		Real Property Agreement
14517 Dec 15, 1982	"	"	"		Maxim W. Hazel III # 31206 dit BR 232-1362	1178	944		Right of way
14622 Dec 16, 1982	"	"	<i>Cancelled Annis S. Inkerley 12/1/82</i>	4-12-2001	<i>REGISTER OF DEEDS</i> Anne P. Richbourg Public Transportation	1179	18		Real Property Agreement for Grant
15060 Dec 21, 1982	"	"	"		The S.C. Dept. of Highways + Public Transportation	1179	308		Lot 2 West Washington St.
15060 Dec 21, 1982	"	"	"		The S.C. Dept. of Highways +	1179	311		Lot Ivey St.

# INDIRECT or GRANTEE Index to Deeds — Greenville County, S. C.

( )


KEYS PRINTING CO., GREENVILLE, S. C.

Open at Proper Tab according to First Letter or Letters of Name and refer to Buff Sub-Index sheet for page reference.

FILE NUMBER DATE OF RECORD	GRANTEES FAMILY NAMES	GIVEN NAMES ABCDEFGH	GIVEN NAMES IJKLMNO	GIVEN NAMES PQRSTUVWXYZ	GRANTORS	BOOK	PAGE	No. of Acres	BRIEF DESCRIPTION, LOCATION, ETC. ( Not Warranted )
15927 Dec. 30, 1982	City	Of Greenville			<sup>Inc.</sup> Builder Marts of America	1179	966		Right-of-way
15927 Dec. 30, 1982	"	"			Marie Reamer Smith <sup>etal</sup>	1179	968		Right-of-way
15927 Dec. 30, 1982	"	"			Joseph M. Temple	1179	970		Right-of-way
15927 Dec. 30, 1982	"	"			E. Norman Brush	1179	972		Right-of-way
15927 Dec. 30, 1982	"	"			Yvonne V. Goodwin	1179	974		Right-of-way
15927 Dec. 30, 1982	"	"			Claude D. Merck	1179	976		Right-of-way
15927 Dec. 30, 1982	"	"			Olin Scott	1179	978		Right-of-way
15927 Dec. 30, 1982	"	"			A. Ann Mignacco	1179	980		Right-of-way
15927 Dec. 30, 1982	"	"			<sup>Inc.</sup> Lullwater Syndicate	1179	982		Right-of-way
15927 Dec. 30, 1982	"	"			Analane C. Gibson <sup>etal</sup>	1179	984		Right-of-way
15927 Dec. 30, 1982	"	"			William Lloyd Walker <sup>etal</sup>	1179	986		Right-of-way
15927 Dec. 30, 1982	"	"			J. R. Clarke <sup>etal</sup>	1179	988		Right-of-way
15927 Dec. 30, 1982	"	"			Minnie D. Bridger	1179	990		Right-of-way
15927 Dec. 30, 1982	"	"			G, Y & Y Corporation	1179	992		Right-of-way
15927 Dec. 30, 1982	"	"			Alta Gladys Bird	1179	994		Right-of-way
15927 Dec. 30, 1982	"	"			Billy B. Huskey	1179	996		Right-of-way

# INDIRECT or GRANTEE Index to Deeds — Greenville County, S. C.

KEYS PRINTING CO., GREENVILLE, S. C.


 Open at Proper Tab according to First Letter or Letters of Name and refer to Buff Sub-Index sheet for page reference.

( )

FILE NUMBER DATE OF RECORD	GRANTEES FAMILY NAMES	GIVEN NAMES ABCDEFGH	GIVEN NAMES IJKLMNO	GIVEN NAMES PQRSTUVWXYZ	GRANTORS	BOOK	PAGE	No. of Acres	BRIEF DESCRIPTION, LOCATION, ETC. ( Not Warranted )
15927 Dec. 30, 1982	City		Of Greenville		<i>etal</i> Ernest W. Inman, Jr.	1179	998		Right-of-Way
15927 Dec. 30, 1982	"	"	"		Jane Ada Thomas	1180	1		Right-of-Way
16234 Jan. 4, 1983	"	"	"		<i>Inc.</i> Brian Creek Association,	1180	225		Right-of-Way
16232 Jan. 4, 1983	"	"	"		<i>etal</i> Richard Copelan,	1180	227		Right-of-Way
16691 Jan. 7, 1983	"	"	"		Carrie Mc Kinney	1180	515		Grant Real Property Agreement for
17562 Jan. 18, 1983	"	"	"		Michael D. Stegge, <i>etal</i>	1181	35		Right of Way
17687 Jan. 19, 1983	"	"	"	<i>Cancelled</i> Dennis S. Tombarley Emc	6-6-90 #27261, 24156, 119-699	1181	79		Grant Real Property Agreement for
17820 Jan. 20, 1983	"	"	"		Margie P. Jones	1181	160		Grant Real Property Agreement for
18074 Jan. 25, 1983	"	"	"	<b>CANCELLED</b> <i>July 14, 1983</i> REGISTER OF DEEDS	6-25-98 Lot Bp 193 & 1305 #51816	1181	306		Grant Real Property Agreement for
18328 Jan. 27, 1983	"	"	"		J. Walter Brasher	1181	416		Right-of-Way
18538 Jan. 28, 1983	"	"	"	<b>CANCELLED</b> <i>July 14, 1983</i> REGISTER OF DEEDS	10-6-2000 #79793 <i>Sut</i> BK 226-1334	1181	513		Real Property Agreement for Grant
19812 Feb. 1, 1983	"	"	"		J. Walter Brasher	1181	777		Right of way
18812 Feb. 1, 1983	"	"	"		SCTI, a Ltd Pts.	1181	779		Right of way
19233 Feb. 3, 1983	"	"	"		<i>etal</i> Walter S. Griffin	1182	39		Right of way
19310 Feb. 4, 1983	"	"	"		Delta Estate, <i>Inc.</i>	1182	79		Right of way
24151 Mar. 24, 1983	"	"	"	<b>CANCELLED</b> <i>July 14, 1983</i> REGISTER OF DEEDS	12-6-2000 #96051	1184	960		Real Prop. agreement for Grant



# INDIRECT or GRANTEE Index to Deeds — Greenville County, S. C.

KEYS PRINTING CO., GREENVILLE, S. C.

Open at Proper Tab according to First Letter or Letters of Name and refer to Buff Sub-Index sheet for page reference.

FILE NUMBER DATE OF RECORD	GRANTEES FAMILY NAMES	GIVEN NAMES ABCDEFGHIJ	GIVEN NAMES KLMNO <i>Cancelled</i>	GIVEN NAMES PQRSTUWXYZ	GRANTORS	BOOK	PAGE	No. of Acres	BRIEF DESCRIPTION, LOCATION, ETC. ( Not Warranted )
27279 Apr. 20, 1983	City	of Greenville	<i>Pamie S. Tankersley</i> V.M.C.	8-8-88 #	68228481.109-961 <i>etal</i> Marie Barkdale	1186	699		<i>Grant</i> Real Property Agreement for
27752 Apr 25, 1983	"	"	4-12-2001 #31210	<b>CANCELLED</b> REGISTER OF DEEDS	<i>etal</i> John H. Robinson	1187	1		<i>for Grant</i> Real Property Agreement
28913 May 3, 1983	"	"	"	"	<i>etal</i> Franklin E. Carter	1187	548		Right-of-way
28913 May 3, 1983	"	"	"	"	<i>etal</i> Henry Bland	1187	550		Right-of-Way
28913 May 3, 1983	"	"	"	"	<i>etal</i> John R. Brockman	1187	552		Right - of - Way
28913 May 3, 1983	"	"	"	"	<i>etal</i> J. C. Rosemond	1187	554		Right - of - Way
28913 May 3, 1983	"	"	"	"	<i>etal</i> Jewel Henderson	1187	556		Right-of-Way
28913 May 3, 1983	"	"	"	"	<i>etal</i> Claude Ware	1187	558		Right-of-Way
28913 May 3, 1983	"	"	"	"	<i>etal</i> Rev. Lewis C. Duesett	1187	560		Right - of - Way
28913 May 3, 1983	"	"	"	"	<i>etal</i> Helen Christopher	1187	562		Right - of - Way
28913 May 3, 1983	"	"	"	"	<i>etal</i> James W. Gary	1187	564		Right - of - Way
28913 May 3, 1983	"	"	"	"	<i>etal</i> Irvin Thompson	1187	566		Right - of - Way
28913 May 3, 1983	"	"	"	"	<i>etal</i> Travelers Council #444	1187	568		Right - of - Way
28913 May 3, 1983	"	"	"	"	<i>etal</i> United Commercial	1187	570		Right - of - Way
29029 May 4, 1983	"	"	"	"	<i>etal</i> J. C. Rosemond	1187	663		Right - of - Way Also: 0.88 acs Park ave.
29567 May 9, 1983	"	"	"	"	<i>etal</i> First Piedmont Mtg. Co. First of Court of Greenville County Caroline W. Mattee	1187	905		St + Anderson St. Quick Claim of lot 2, + lot 6 Mallard



# INDIRECT or GRANTEE Index to Deeds — Greenville County, S. C.

KEYS PRINTING CO., GREENVILLE, S. C.

Open at Proper Tab according to First Letter or Letters of Name and refer to Buff Sub-Index sheet for page reference.

( )

FILE NUMBER DATE OF RECORD	GRANTEES FAMILY NAMES	GIVEN NAMES ABCDEFGHIJ	GIVEN NAMES KLMNO	GIVEN NAMES PQRSTUVWXYZ	GRANTORS	BOOK	PAGE	No. of Acres	BRIEF DESCRIPTION, LOCATION, ETC. ( Not Warranted )
30346 May 16, 1983	City	of Greenville			James M. Walker # 85943 Sat BK 147-483	1188	273		Consent Agreement
32751 June 3, 1983	"	"	"	Cancelled 12-8-93 # 30800	John Henry Daniel Sat BK 179-54	1189	603		Real Property Agreement for Grant
33160 June 8, 1983	"	"	"	Cancelled # 104717	Casper Bolden, et al Sat BK 201-894 et al	1189	867		Real Property Agreement for Grant
35099 June 24, 1983	"	"	"	CANCELLED REGISTER OF DEEDS	Beatrice E. Blanton By Dennis C. Fickert attorney in fact	1191	61		Real Property Agreement for Grant
211 July 1, 1983	"	"	"	"	Byrd Boehringer Holmes	1191	634		Lot Twin Lake Rd
410 July 5, 1983	"	"	"	"	Mary Schlosser	1191	738		Right of Way
8783 Sept 14, 1983	"	"	"	"	Rebekah J. Forester	1196	268	42.00	Ac. Mauldin Rd. Also less P/W
8783 Sept 14, 1983	"	"	"	"	Rebekah J. Forester	1196	269	3.0	Ac. Mauldin Rd.
9510 Sept 21, 1983	"	"	"	"	M. William Beshar Jr. et al	1196	755		Right - of - way
9760 Sept 22, 1983	"	"	"	"	By Minister First Assembly of God Cong. S.C. as info of John M. Langford	1196	911		Right - of - way
10171 Sept 27, 1983	"	"	"	"	Citizen + Southern Nat. Bank of	1190	160		Parcel 5. Pleasantburg Dr. S.C. Hwy
10699 Sept 30, 1983	"	"	"	"	Vivian P. Winslow	1197	456		Hold Harmless agreement
12201 Oct 13, 1983	"	"	"	"	+ Loan Assoc. American Federal Savings	1198	408		Right of way Agreement
12200 Oct 13, 1983	"	"	"	"	+ Loan Assoc. American Federal Savings	1198	411		Right of way Agreement
26409 Dec. 29, 1983	"	"	"	"	f. R. S. Baldwin Trust S.C. Nat'l Bank, Trustee	1203	390		also Lot D. Laurens St Lot, Richardson St. Less Pt.

(over)

# INDIRECT or GRANTEE Index to Deeds — Greenville County, S. C.

( )

KEYS PRINTING CO., GREENVILLE, S. C.

Open at Proper Tab according to First Letter or Letters of Name and refer to Buff Sub-Index sheet for page reference.

FILE NUMBER DATE OF RECORD	GRANTEES FAMILY NAMES	GIVEN NAMES ABCDEFGH	GIVEN NAMES IJKLMNO	GIVEN NAMES PQRSTUVWXYZ	GRANTORS	BOOK	PAGE	No. of Acres	BRIEF DESCRIPTION, LOCATION, ETC. ( Not Warranted )
21197 Jan 6, 1984	City	of Greenville			By attorney in fact C. Thomas Lyche New Ward Pts.	1203	894		Right of Entry
21797 Jan 12, 1984	"	"	"		Riley Pendragon	1204	300		Easement
22914 Jan 24, 1984	"	a municipal Corp.	"		Marilyn W. Patton Corp.	1204	998		Lot, Richardson St. Less Pk
23012 Jan 25, 1984	"	of Greenville	"		U. S. Retirement a Corp.	1205	83		Devises Easement
23032 Jan 25, 1984	"	"	"		Greenco Realty, Inc.	1205	101		Lot, W. Washington St.
23033 Jan 25, 1984	"	"	"		Bell Simpson Co. Inc.	1205	103		Lot, W. McBee Ave. + Laurens
23067 Jan 25, 1984	"	"	"		John Henry Davis, et al	Rem Book 1645	405		Subordination Agreement - for Reel Prop. Agree. on Sub Bk. 1189 pg. 613 & pty. in Rem Bk. 1645 ff. 354
23214 Jan 27, 1984	"	"	"		a sub Pts. S. E. Adams + Co.	1205	231		Lot Cr Whitmire + Academy Laurens St.
23387 Jan 30, 1984	"	"	"		Frank Jowers et al	1205	327		Lot 18 Laurens St. Also: Lot Portion
24299 Feb 7, 1984	"	"	"		Joe Lee Sifton et al	1205	895		Lot, Richardson St. Less
28441 Mar 16, 1984	"	"	"		Rebekah J. Jarrester	1208	257		Right of Way
29072 Mar 21, 1984	"	"	"		George H. Bobotic et al	1208	636		Lot S. Laurens St. St. Also: Int stairway
36106 Mar 16, 1984	"	"	"		The Clemson IPTAY Club	1212	734		Lot Cr W. Washington + Laurens St. Less Portion
38425 June 5, 1984	"	"	"		Harold J. Gallivan et al	1214	334		Lot Cr Washington + Richardson
40298 June 21, 1984	"	"	"		Lloyd A. Auten	1215	408		Right of way

# INDIRECT or GRANTEE Index to Deeds — Greenville County, S. C.

Open at Proper Tab according to First Letter or Letters of Name and refer to Buff Sub-Index sheet for page reference.

FILE NUMBER DATE OF RECORD	GRANTEES FAMILY NAMES	GIVEN NAMES ABCDEFGH	GIVEN NAMES IJKLMNO	GIVEN NAMES PQRSTUWXYZ	GRANTORS	BOOK	PAGE	No. of Acres	BRIEF DESCRIPTION, LOCATION, ETC. ( Not Warranted )
40298 June 21, 1984	City	Of Greenville			L. Stewart Spinks	1215	410		Right of way
46 July 3, 1984	"	"	"		John D. Hollingsworth	1216	50	8.3	ac. Daywood Rd.
45 July 2, 1984	"	"	"		Drey Property Abs. God Corp. Chairman	1216	52		2.8.3 ac. Daywood Rd.
633 July 9, 1984	"	"	"		The First Assembly of	1216	419		Right of way
1016 July 16, 1984	"	"	"		First Church of the Nazarene	1216	688		Right of way
1159 July 11, 1984	"	"	"		Balleger Corporation	1216	837		Right of way
1248 July 11, 1984	"	"	"		Lillian Howard Moore	1216	851		Lot, McBee Ave + Richardson St
1347 July 11, 1984	"	"	"		Mary Lillian Moore	1216	855		Lot, McBee Ave + Richardson St
1315 July 12, 1984	"	"	"		Wood Stream Apartment 2nd Fls	1216	908		Right of way
1960 July 16, 1984	"	"	"		Scottwood Development Co.	1217	377		Right of way
5991 Aug 24, 1984	"	"	"		Arthur C. Spencer Jr. etal	1220	137		Right of way
7410 Sept 5, 1984	"	"	"		Eddie Punier	1221	31		Right of way Sub Alley
7916 Sept 11, 1984	"	"	"		Ellen Jovan Taylor	1221	461		Lot, G.W. McBee Ave + Cryst also
8017 Sept 18, 1984	"	"	"		W. D. Moore etal	1221	985		Right of way
9015 Sept 21, 1984	"	"	"		Kenneth J. Scarlett Church of Christ	1222	323		Lot Hardy alley
9311 Sept 25, 1984	"	"	"		First Free Presbyterian	1222	586		Right of way

# INDIRECT or GRANTEE Index to Deeds — Greenville County, S. C.

Open at Proper Tab according to First Letter or Letters of Name and refer to Buff Sub-Index sheet for page reference.

FILE NUMBER DATE OF RECORD	GRANTEES FAMILY NAMES	GIVEN NAMES ABCDEFGH	GIVEN NAMES IJKLMNO	GIVEN NAMES PQRSTUWXYZ	GRANTORS	BOOK	PAGE	No. of Acres	BRIEF DESCRIPTION, LOCATION, ETC. ( Not Warranted )
10521 Oct 5 1984	City Of Greenville				Christine M. Sullivan <sup>etal</sup>	1223	476		Right of way
12086 Oct 22 1984	"	"	"	"	A. E. Sparks <sup>etal</sup>	1224	578		Memorandum St Lat Cox Pendleton St +
12978 Oct 30 1984	"	"	"	"	Riverside Ltd. Pts.	1225	160		pt Lat 1 = 1.247 Acs Blk 2
15213 Nov 19 1984	"	"	"	"	Barbara J. Carter	1226	769		Sanitary Sewer Easement
15350 Nov 20 1984	"	"	"	"	J. A. Silreath, Jr.	1226	856		Right of way
16039 Nov 27 1984	"	"	"	"	Charles E. Bancroft <sup>etal</sup>	1227	273		Right of way
16051 Nov 27 1984	"	"	"	"	Herbert E. Riddle <sup>etal</sup>	1227	278		Sanitary Sewer Easement
16185 Nov 28 1984	"	"	"	"	Investors Ltd. Pts. Rhodes-Southeast	1227	315		Right of way
1856 Dec 13 1984	"	"	"	"	William F. Howard <sup>etal</sup>	1228	542		Storm Drainage Easement
18742 Dec 21 1984	"	"	"	"	Lewis C. Black <sup>etal</sup>	1229	441		Lat 5 Spring St.
18821 Dec 21 1984	"	"	"	"	Bankers Trust of S.C. Trustee for Virginia Mortgage de Bini	1229	566		Lat Cox St.
18824 Dec 21 1984	"	"	"	"	Sallie Earle Stokes Indiv	1229	568		Lat Cox St.
18825 Dec 21 1984	"	"	"	"	Trustee for J. W. Rowwood III E. M. Apperson III	1229	570		Lat Cox St.
18838 Dec 21 1984	"	"	"	"	Trustee for William E. Sherry <sup>etal</sup> E. M. Apperson III <sup>etal</sup>	1229	572		Lat Cox St.
19808 Jan 3 1985	"	"	"	"	Daniel International Corp	1230	310		Pipeline Right of way + Grant of
19804 Jan 3 1985	"	"	"	"	John J. Forest Jr. <sup>etal</sup>	1230	315		Right of way

# INDIRECT or GRANTEE Index to Deeds — Greenville County, S. C.

Open at Proper Tab according to First Letter or Letters of Name and refer to Buff Sub-Index sheet for page reference.

FILE NUMBER DATE OF RECORD	GRANTEES FAMILY NAMES	GIVEN NAMES ABCDEFGH	GIVEN NAMES IJKLMNO	GIVEN NAMES PQRSTUVWXYZ	GRANTORS	BOOK	PAGE	No. of Acres	BRIEF DESCRIPTION, LOCATION, ETC. ( Not Warranted )
20534 Jan 10, 1985	City	Of Greenville			Easton Capital, Inc.	1230	751		Washington St. Pt Lot 1 = 0.369 acs w. Agreement
26686 Jan 1, 1985	"	#18690		12-3-85	Easton Capital, Inc.	1230	863		Subordination, Assignment + Stoppel and Cancellation + Release of Easements Grant of Storm Drainage Easement
21874 Jan 24, 1985	"	"	"	"	William F. Johnson	1231	675		
22005 Jan 25, 1985	"	"	"	"	Dumbett Properties Inc.	1231	756		Right of way McBee Ave
25845 Mar 4, 1985	"	"	"	"	Thomas J. Legon Jr.	1234	163		Lot w. McBee Ave Also lot W
27007 Mar 14, 1985	"	"	"	"	Georgia Vaughn	1234	828		Storm Drainage Easement
28328 Mar 26, 1985	"	"	"	"	Pearlie H. Gamble	1235	616		Storm Drainage Easement
28499 Mar 26, 1985	"	"	"	"	Railroad Inc. Seaboard System	1235	718		Purchase - Sale Agreement
28690 Mar 28, 1985	"	"	"	"	U. S. Shelter Corp.	1235	790		Release + Indemnity Agreement
28975 Apr 1, 1985	"	"	"	"	Richard C. Reynolds	1236	17		Right of way
29062 Apr 1, 1985	"	"	"	"	Richard C. Reynolds	REM Bk 1708	434		Subordination of mtg to R/W for mtg sub REM Bk 1484 Pg 923 for R/W see Deed Bk 1236 Pg 17
30382 Apr 10, 1985	"	"	"	"	Martin D. Lawless	1708	434		also lot Int Lot Whitmore + Gray St.
36262 Mar 30, 1985	"	"	"	"	Annie Belle H. Carey of the City of Greenville	1240	563		Storm Drainage easement to release
36258 Mar 30, 1985	"	"	"	"	The Housing Authority a sub. Ltd. Pts -	1240	565		Storm Drainage easement
37647 June 10, 1985	"	"	"	"	CP Enterprises	1241	449		Right of way Deed

# INDIRECT or GRANTEE Index to Deeds — Greenville County, S. C.

Open at Proper Tab according to First Letter or Letters of Name and refer to Buff Sub-Index sheet for page reference.

FILE NUMBER DATE OF RECORD	GRANTEES FAMILY NAMES	GIVEN NAMES ABCDEFGH	GIVEN NAMES IJKLMNO	GIVEN NAMES PQRSTUVWXYZ	GRANTORS	BOOK	PAGE	No. of Acres	BRIEF DESCRIPTION, LOCATION, ETC. ( Not Warranted )
187 Jul 1, 1985	City	Of Greenville	etal		Greenville Hotel Associates <sup>etal</sup>	1243	171		Agreement Right of way + road Construction
186 Jul 1, 1985	"	"	etal		Greenville Hotel Associates <sup>etal</sup>	1243	180		Agreement Right of way + road Construction
185 Jul 1, 1985	"	"	etal		Greenville Hotel Associates <sup>etal</sup>	1243	188		Agreement Right of way + road Construction
443 Jul 2, 1985	"	"	"		Carabo Capital, A.S.C. <sup>Gen. Pts.</sup>	1243	345	0.26	Acres, Heywood Rd., Also 0.02
2165 Jul 19, 1985	"	"	"		Frances W. Page <sup>etal</sup>	1244	477		Right of way Construction Agreement
2446 Jul 23, 1985	"	"	etal		Greenville Hotel Associates <sup>etal</sup>	1244	724		Amendment to Right of way + Road Purchase Real Estate
9480 Sept 18, 1985	"	"	etal		Eastlan Capital, Inc. <sup>etal</sup>	1248	993		Memorandum of option to in lease
13265 Oct 16, 1985	"	"	"		David L. Weekes	1251	88		Assignment of Lessors Interest
13594 Oct. 18, 1985	"	"	"		C & S Nat'l Bank of S.C.	1251	616		1.546 acs Campdown Way
14084 Oct 23, 1985	"	"	"		Deven Cone Eleven	1251	863		Quit Claim 2 portions Cr. Gatewood + Portene D. Also portions Cr. Enterprise Blk. + Portene D.
15265 Nov 1, 1985	"	"	"		E.O. Picklesimer	1252	476		Drainage Easement Grant of Flood + Storm Shenwood Forest
17773 Nov 25, 1985	"	"	etal		Frank W. Dietz	1253	948		Lot 223 Scarlett St Forest Green Rd Easement Agreement for Orig. see Book 1230 pg 86
18690 Dec 3, 1985	"	"	etal		Eastlan Capital, Inc. <sup>etal</sup> S.C. Dept of Highways + Public Transportation	1254	556		Satisfaction of Subordination, Attornment + Also 2 lots
22651 Jan 8, 1986	"	"	"		S.C. Dept of Highways + Public Transportation System, Inc.	1257	228		Lot Peckney + Echols Sts.
23619 Jan 16, 1986	"	"	"		Ray Span Bookkeeping	1257	754		Right of way
23618 Jan 16, 1986	"	"	"		Robert E. Kaplan	1257	757		Right of way



# REVERSE or GRANTEE Index to Deeds — Greenville County, S. C.

REG. U. S. PAT. OFFICE *Chas. M. Cott* County Indexes Since 1888 An Identifying Trade Mark

 Open at Proper Tab according to First Letter or Letters of Name and refer to Buff Sub-Index sheet for page reference.

COTT FAMILY NAME INDEX No. 75 © 1949  
MADE BY THE COTT INDEX COMPANY, COLUMBUS, OHIO  
SOLD BY PHOTO COPY SUPPLY, MAULDIN, S. C.

( )

FILE NUMBER DATE OF RECORD	GRANTEES FAMILY NAMES	GIVEN NAMES ABCDEFGH	GIVEN NAMES IJKLMNO	GIVEN NAMES PQRSTUVWXYZ	GRANTORS	BOOK	PAGE	No. of Acres	BRIEF DESCRIPTION, LOCATION, ETC. ( Not Warranted )
24025 Jan 21, 1986	City	Of Greenville			<sup>Ltd. Pts.</sup> Academy St. Associates	1258	39		Notice of exercise of option to purchase Real Estate 1.24 79 ac. W. Washington St.
"	"	"			"	1258	39		
24842 Jan 28, 1986	"	"			<sup>Ice Co.</sup> Southern Piedmont	1258	541		Lat Cox St.
26253 Feb 10, 1986	"	"			C + D Body Shop Inc.	1259	521		W. Washington St. Parcel Rutledge St + Hills One
26866 Feb 14, 1986	"	"			<sup>etal</sup> Curtis R. Maxwell	1259	886		Option to purchase Parcel on Rutledge St
26865 Feb 14, 1986	"	"			Mabel J. Lener	1259	888		Int Lat
28082 Feb 27, 1986	"	"			<sup>a pts.</sup> JKE Associates	1260	659		Int Lat
28582 Mar 3, 1986	"	"			W. W. Wilkins	1260	860		Right of way
28582 Mar 3, 1986	"	"			Queenie W. Davis	1260	861		Easement
28582 Mar 3, 1986	"	"			Zelma Gambrell	1260	862		Easement
28582 Mar 3, 1986	"	"			<sup>etal</sup> Rmelia Segar	1260	863		Easement
28582 Mar 3, 1986	"	"			<sup>etal</sup> Henry David Griffin Jr.	1260	864		Easement
28582 Mar 3, 1986	"	"			<sup>etal</sup> Esue Bell Franks	1260	867		Easement
28582 Mar 3, 1986	"	"			Genera Mansel	1260	870		Easement
28582 Mar 3, 1986	"	"			<sup>etal</sup> David Lee Durham	1260	871		Easement
28582 Mar 3, 1986	"	"			Annice Ware	1260	873		Easement



# REVERSE or GRANTEE Index to Deeds — Greenville County, S. C.

REG. U. S. PAT. OFFICE *Chas. McCott* County Indexes Since 1888 An Identifying Trade Mark

 Open at Proper Tab according to First Letter or Letters of Name and refer to Buff Sub-Index sheet for page reference.

COTT FAMILY NAME INDEX No. 75 © 1949  
MADE BY THE COTT INDEX COMPANY, COLUMBUS, OHIO  
SOLD BY PHOTO COPY SUPPLY, MAULDIN, S. C.

FILE NUMBER DATE OF RECORD	GRANTEES FAMILY NAMES	GIVEN NAMES ABCDEFGH	GIVEN NAMES IJKLMNO	GIVEN NAMES PQRSTUVWXYZ	GRANTORS	BOOK	PAGE	No. of Acres	BRIEF DESCRIPTION, LOCATION, ETC. ( Not Warranted )
28610 Mar 3 1986	City	Of Greenville			Michael L. Duncan <sup>etal</sup>	1260	885		Easement
28610 Mar 3 1986	"	"	"		Barbara J. Robinson	1260	886		Easement
28610 Mar 3 1986	"	"	"		Robert J. Durham <sup>etal</sup>	1260	887		Easement
28610 Mar 3 1986	"	"	"		Mack Hughes <sup>Co-Exec etal</sup>	1260	888		Easement
28610 Mar 3 1986	"	"	"		Clyde M. Davis Sr. <sup>etal</sup>	1260	889		Easement
28610 Mar 3 1986	"	"	"		Minnie Styles	1260	890		Easement
28610 Mar 3 1986	"	"	"		Alice Baldsmith Pasley	1260	891		Easement
28610 Mar 3 1986	"	"	"		Marion Williams	1260	892		Easement
28610 Mar 3 1986	"	"	"		Lula Mary Jones	1260	893		Easement
28610 Mar 3 1986	"	"	"		James Talley <sup>etal</sup>	1260	894		Easement
28647 Mar 3 1986	"	"	"		Louise Thomas	1260	946		Easement
28647 Mar 3 1986	"	"	"		Mt. Calvary Baptist Church <sup>By Pastor</sup>	1260	948		Easement
28647 Mar 3 1986	"	"	"		James T. Tarrant, Jr. <sup>etal</sup>	1260	949		Easement
28647 Mar 3 1986	"	"	"		Zion Hill Baptist Church	1260	951		Easement
28582 Mar 3 1986	"	"	"		Martha M. Cannon	1260	874		Easement
28647 Mar 3 1986	"	"	"		James W. Holt	1260	947		Easement

# REVERSE or GRANTEE Index to Deeds — Greenville County, S. C.

REG. U. S. PAT. OFFICE *Chas. M. Cotts* County Indexes Since 1888 An Identifying Trade Mark

 Open at Proper Tab according to First Letter or Letters of Name and refer to Buff Sub-Index sheet for page reference.

COTT FAMILY NAME INDEX No. 75 © 1949  
MADE BY THE COTT INDEX COMPANY, COLUMBUS, OHIO  
SOLD BY PHOTO COPY SUPPLY, MAULDIN, S. C.

( )

FILE NUMBER DATE OF RECORD	GRANTEES FAMILY NAMES	GIVEN NAMES ABCDEFGHIJ	GIVEN NAMES JKLMNOPQ	GIVEN NAMES RSTUVWXYZ	GRANTORS	BOOK	PAGE	No. of Acres	BRIEF DESCRIPTION, LOCATION, ETC. ( Not Warranted )
28647 Mar 3 1986	City	Of Greenville			Joe N. Butler <sup>etal</sup>	1260	952		Easement
28768 Mar 4 1986	"	" "			Walter E. Davis	1261	58		Easement
28768 Mar 4 1986	"	" "			Milford Rosemond	1261	59		Easement
28768 Mar 4 1986	"	" "			Milford Rosemond <sup>etal</sup>	1261	60		Easement
28768 Mar 4 1986	"	" "			Henry C. Pasley <sup>etal</sup>	1261	61		Easement
28768 Mar 4 1986	"	" "			Algen Mack <sup>etal</sup>	1261	62		Easement
28768 Mar 4 1986	"	" "			Linda T. Jefferson	1261	64		Easement
28768 Mar 4 1986	"	" "			W. W. Wilkins	1261	65		Easement
28768 Mar 4 1986	"	" "			W. W. Wilkins	1261	66		Easement
28768 Mar 4 1986	"	" "			Evelyn A. Wilkins <sup>in-</sup>	1261	67		Easement
28768 Mar 4 1986	"	" "			B. J. Watts <sup>etal</sup>	1261	68		Easement
28836 Mar 4 1986	"	" "			Marie Sullivan	1261	83		Easement
28836 Mar 4 1986	"	" "			Ben Moore	1261	84		Easement
28836 Mar 4 1986	"	" "			Eugene B. Singleton <sup>etal</sup>	1261	85		Easement
28836 Mar 4 1986	"	" "			Artis Johnson	1261	86		Easement
28836 Mar 4 1986	"	" "			Hurley J. Johnson <sup>etal</sup>	1261	87		Easement

# REVERSE or GRANTEE Index to Deeds — Greenville County, S. C.

REG. U. S. PAT OFFICE *Cott* County Indexes Since 1888 An Identifying Trade Mark

 Open at Proper Tab according to First Letter or Letters of Name and refer to Buff Sub-Index sheet for page reference.

COTT FAMILY NAME INDEX No. 75 © 1949  
MADE BY THE COTT INDEX COMPANY, COLUMBUS, OHIO  
SOLD BY PHOTO COPY SUPPLY, MAULDIN, S. C.

FILE NUMBER DATE OF RECORD	GRANTEES FAMILY NAMES	GIVEN NAMES ABCDEFGHIJ	GIVEN NAMES JKLMNO	GIVEN NAMES PQRSTUVWXYZ	GRANTORS	BOOK	PAGE	No. of Acres	BRIEF DESCRIPTION, LOCATION, ETC. ( Not Warranted )
28836 Mar 4 1986	City	Of Greenville			<i>etal</i> Wilbert Evans, Sr.	1261	88		Easement
28836 Mar 4 1986	"	"	"		Marie E. Bates	1261	89		Easement
28836 Mar 4 1986	"	"	"		<i>Mr</i> Verna Pasley Spaulding Verna Pasley Spaulding	1261	156		Easement
28836 Mar 4 1986	"	"	"		Willie R. Pasley	1261	157		Easement
28836 Mar 4 1986	"	"	"		Ada Catherine Dawson	1261	158		Easement
28836 Mar 4 1986	"	"	"		Amie Mimms	1261	159		Easement
28836 Mar 4 1986	"	"	"		<i>etal</i> Eugene Jant	1261	160		Easement
28836 Mar 4 1986	"	"	"		Wilbur C. Brown	1261	161		Easement
28854 Mar 4 1986	"	"	"		<i>etal</i> Odell Choice	1261	162		Easement
29082 Mar 6 1986	"	"	"		<i>etal</i> James Henry Pasley	1261	320		Easement
30122 Mar 14 1986	"	"	"		Central Realty Corp.	1261	896		Lot 1 W. Washington St.
30121 Mar 14 1986	"	"	"		Ann McKee Hale	1261	898		Parcel W. Washington St.
30231 Mar 17 1986	"	"	"		Bobby Joe Collins <i>etal</i>	1262	17		Easement
30404 Mar 18 1986	"	"	"		<i>Inc.</i> Inglewood Association <i>for Howell Oplang</i>	1262	109		Right of Way Agreement
30670 Mar 20 1986	"	"	"		<i>for Howell Oplang</i> Howell Home for Children	1262	317		Lot W. Washington St.
30609 Mar 20 1986	"	"	"		<i>for Howell Oplang</i> Howell Home for Children	1262	319		Lot W. Washington St.



# INDIRECT or GRANTEE Index to Deeds — Greenville County, S. C.

Open at Proper Tab according to First Letter or Letters of Name and refer to Buff Sub-Index sheet for page reference.

FILE NUMBER DATE OF RECORD	GRANTEES FAMILY NAMES	GIVEN NAMES ABCDEFGH	GIVEN NAMES IJKLMNO	GIVEN NAMES PQRSTUVWXYZ	GRANTORS	BOOK	PAGE	No. of Acres	BRIEF DESCRIPTION, LOCATION, ETC. ( Not Warranted )
37943 May 16, 1986 281'81	City	of Greenville			Annette Butler Dorton <i>etal</i>	1266	483		Right of way Hobby Ridge Dr.
May 19, 1986 40125	"	" "			Wilkins Rowland & Co Inc <i>air line Paducah Co etc</i>	1266	575		R/W water mains, lines etc <del>St. William St.</del>
June 2, 1986 42376	"	" "			The Atlanta + Charlotte	607	606		Quit claim St. Pauls Academy
June 8, 1986 43054	"	" "			Alston Wilkes Association	1268	919		Right of way
June 23, 1986 443429	"	" "			John Russell Steele	1269	295		Right of way
June 25, 1986 43428	"	" "			Pine Forest Ventures	1269	572		Right of way
June 25, 1986 43781	"	" "			Blease Drummond Co. a & c. xtd. 7%	1269	514		Right of way
June 27, 1986 42942	"	" "			Wenwood Investment	1269	712		Easement
June 30, 1986 1182	"	" "			Ellen James Taylor	1269	830		Right of way
July 9, 1986 1960	"	" "			Mrs A. Giles Jr.	1270	622		Right of way
July 15, 1986 1961	"	" "			David A. Dorton	1271	70		Right of way
July 15, 1986 1963	"	" "			David A. Dorton	1271	72		Right of way
July 15, 1986	"	" "			Georgia Re Kelly	<i>R Em Book</i> 1789	485		Subordination of Real Prop. Agree. for Grant Real Pk. 1171 pg. 329 to Real Prop Agree R Em Pk. 1731 pg. 852
2213 July 16, 1986 2298	"	" "			Hospital <i>etal</i> Saint Francis Community	1271	217		Right of way
July 16, 1986	"	" "			District Greenville County School	1271	242		Right of way

# REVERSE or GRANTEE Index to Deeds — Greenville County, S. C.

REG. U. S. PAT. OFFICE *Chas McCott* County Indexes Since 1888  
An Identifying Trade Mark

 Open at Proper Tab according to First Letter or Letters of Name and refer to Buff Sub-Index sheet for page reference.

COTT FAMILY NAME INDEX No. 75 © 1949  
MADE BY THE COTT INDEX COMPANY, COLUMBUS, OHIO  
SOLD BY PHOTO COPY SUPPLY, MAULDIN, S. C.

( )

FILE NUMBER DATE OF RECORD	GRANTEES FAMILY NAMES	GIVEN NAMES ABCDEF GH	GIVEN NAMES IJKLMNO	GIVEN NAMES PQRSTU VWXYZ	GRANTORS	BOOK	PAGE	No. of Acres	BRIEF DESCRIPTION, LOCATION, ETC. ( Not Warranted )
2297 Jul 16, 1986	City	Of Greenville			Richard W. Locke <sup>etal</sup>	1271	245		Right of way
2545 Jul 18, 1986	"	"			Ward S. Stone	1271	419		Right of way
2546 Jul 18, 1986	"	"			as in for estate of <sup>W. Hammett</sup> S. C. Nat'l Bank <sup>W. Williams</sup>	1271	421		Right of way
2849 Jul 21, 1986	"	"			James Galmon	1271	544		Right of way
2849 Jul 21, 1986	"	"			William Burton <sup>etal</sup>	1271	546		Right of way
2849 Jul 31, 1986	"	"			James M. Henderson <sup>etal</sup>	1271	548		Right of way
2850 Jul 31, 1986	"	"			Gay Biew	1271	736		Right of way
2850 Jul 31, 1986	"	"			D. L. Donkle <sup>etal</sup> III	1271	738		Right of way
3397 Jul 24, 1986	"	"			Lala Belle Henry <sup>etal</sup>	1271	825		Right of way
3397 Jul 24, 1986	"	"			Mary N. Jackson	1271	828		Right of way
7993 Aug 26, 1986	"	"			Thomas Gordon Davis <sup>Jr. etal</sup>	1274	330		Right of way
8427 Aug 28, 1986	"	"			First Presbyterian Church <sup>By Ch.</sup>	1274	501		Right of way
94635 Oct 10, 1986	"	"			James Rogers Armstrong <sup>etal</sup>	1278	21		Right of way Entry
27149 Dec 30, 1986	"	"			Dempsey B. Hammond <sup>etal</sup>	1284	647		Lot North main St.
27345 Dec 31, 1986	"	"			Reedy River Ltd. Pts.	1284	843	.36	basement also Reserves permanent
28948 Jan 9, 1987	"	"			Riverplace Ltd. Pts.	1285	973		also Lot w. Broad + Jackson St. Lot w. Broad St also Lot Less Pt.



# REVERSE or GRANTEE Index to Deeds — Greenville County, S. C.

REG. U. S. PAT. OFFICE *Chas McCorkle* County Indexes Since 1888 An Identifying Trade Mark

 Open at Proper Tab according to First Letter or Letters of Name and refer to Buff Sub-Index sheet for page reference.

COTT FAMILY NAME INDEX No. 75 © 1949  
MADE BY THE COTT INDEX COMPANY, COLUMBUS, OHIO  
SOLD BY PHOTO COPY SUPPLY, MAULDIN, S. C.

FILE NUMBER DATE OF RECORD	GRANTEES FAMILY NAMES	GIVEN NAMES ABCDEFGH	GIVEN NAMES IJKLMNO	GIVEN NAMES PQRSTUVWXYZ	GRANTORS	BOOK	PAGE	No. of Acres	BRIEF DESCRIPTION, LOCATION, ETC. ( Not Warranted )
31001 Jan 28, 1987	City	Of Greenville			Jack Smith <sup>etal</sup>	1287	237		Parcel West Broad St.
26398 Feb 6, 1987	"	"	"		Donald Sims <sup>etal</sup>	Re-Record 1287	984		Blk 1284 pgs 85 Right of way for bridge see deed
42342 Apr 8, 1987	"	"	"		Edward S. Barnwell <sup>etal</sup>	1292	141		Easement Release of Easement + Grant
43063 Apr 13, 1987	"	"	"		<sup>the</sup> Carolina Foot Hills Garden Club, Inc.	1292	425		Lot
49841 May 18, 1987	"	"	"		<sup>county</sup> The School District of Greenville	1295	132	0.25 ac.	Lot
53673 June 4, 1987	"	"	"		Royce C. Madsen	1296	678		Lot Hudson St. also lot also
57736 June 25, 1987	"	"	"		SC Telecredit Credit <sup>Union</sup>	1298	292		Right of way
57737 June 25, 1987	"	"	"		United Carolina Bank <sup>Inc</sup>	1298	295		Right of way
244 July 1, 1987	"	"	"		Joseph E. Major	1298	834		Right of way
689 July 6, 1987	"	"	"		Irby G. Quinn Jr. <sup>etal</sup>	1299	48		3 Lots North Laurens St.
8339 July 8, 1987	"	"	"		Deleu Rapdale	1299	255		Lot Oscar St.
1654 July 9, 1987	"	"	"		Margaret L. William <sup>etal</sup>	1299	388		Lot 11 Laurens St.
1655 July 9, 1987	"	"	"		P. H. Associates	1299	391		Int. in Alley Lot 12 Laurens St. also
2161 July 13, 1987	"	"	"		Hammond Square <sup>LTD</sup>	1299	618		St. Lots 1+2, 3+4 (Holladay)
3858 July 22, 1987	"	"	"		Sam Wyche Sports World <sup>Inc.</sup>	1300	288		Int. in Alley Int. Lot 12 Laurens St. also
4694 Aug 5, 1987	"	"	"		Wauget Pulpit Inc.	301	840		Truss All water main lines etc. installed



# REVERSE or GRANTEE Index to Deeds — Greenville County, S. C.

REG. U. S. PAT OFFICE *Chem-Cote* County Indexes Since 1888 An Identifying Trade Mark

Open at Proper Tab according to First Letter or Letters of Name and refer to Buff Sub-Index sheet for page reference.

COTT FAMILY NAME INDEX No. 75 © 1949  
MADE BY THE COTT INDEX COMPANY, COLUMBUS, OHIO  
SOLD BY PHOTO COPY SUPPLY, MAULDIN, S. C.

( )

FILE NUMBER DATE OF RECORD	GRANTEES FAMILY NAMES	GIVEN NAMES ABCDEFGHIJ	GIVEN NAMES JKLMNO	GIVEN NAMES PQRSTUVWXYZ	GRANTORS	BOOK	PAGE	No. of Acres	BRIEF DESCRIPTION, LOCATION, ETC. ( Not Warranted )
6657 Aug 5, 1987	City		Of Greenville		Alsmine Sartain	1301	807		Lot also Lot also chrt in Alley + Streets Lot S. Main St. also 4 Lots also
8576 Aug 19, 1987	"	"	"		Riverdale LTD etc Assoc. Ltd. Pts.	302	896		Lot 5 Main St. Agreement
90672 Aug 31, 1987	"	"	"		Fairforest Way Greenville	1303	819		Sanitary Sewer Easement Rd.
11397 Sept 2, 1987	"	"	"		Peter G. Ashy etal	1304	235		Tracts A + B Butler Epps
13712 Sept 18, 1987	"	"	"	etal	Charles H. Nipple Jr. etal	1305	377		Agreement
13507 Sept 17, 1987	"	"	"		Green H. Cleveland etal	1305	301		Lot S. Main St. also Lot
14968 Sept 28, 1987	"	"	"		Mary H. Howard etal	1305	988		Lot Hudson St also Lot also 1/2 ac.
15526 Sept 30, 1987	"	"	"		John A. McPherson Jr	1306	286		Lot S. Main St. for Cross Creek Medical Park
17914 Oct 15, 1987	"	"	"		Chanticker Real Estate Co.	1307	929		Easement for Reading, Operating etc
19240 Oct 23, 1987	"	"	"		Joseph E. Green	1308	673		Lot 10 South Main St.
23215 Nov 12, 1987	"	"	"		Daniel Matlow Cleveland	1310	342		Lot Plot Book 14 X pg 24 Interest in Wall
24144 Nov 19, 1987	"	"	"		J. S. Brooks	1310	848		Lot South Main St. also all rights to party Wall
25717 Dec 1, 1987	"	of Greenville	"		Bell-Simpson Co.	1311	628		Lot South Main St. together Pt Lot 5 on Hudson + Oscar Sts.
25716 Dec 1, 1987	"	"	"		W. E. D. Properties	1311	631		Pt Lot 5 Oscar St. also chrt claim lot.
2194 Dec 15, 1987	"	"	"		Blake Praytor	1312	906		Lot S. Main St. also rights w. Broad St + Lawrence St. also parcel
31027 Jan 12, 1988	"	"	"		Morris Weiss	1314	921		Lot Markley Alley also parcel

# REVERSE or GRANTEE Index to Deeds — Greenville County, S. C.

REG. U. S. PAT OFFICE *Chas McCulloch* County Indexes Since 1888 An Identifying Trade Mark

Open at Proper Tab according to First Letter or Letters of Name and refer to Buff Sub-Index sheet for page reference.

COTT FAMILY NAME INDEX No. 75 © 1949 MADE BY THE COTT INDEX COMPANY, COLUMBUS, OHIO SOLD BY PHOTO COPY SUPPLY, MAULDIN, S. C.

FILE NUMBER DATE OF RECORD	GRANTEES FAMILY NAMES	GIVEN NAMES ABCDEFGHIJ	GIVEN NAMES JKLMNOPQ	GIVEN NAMES RSTUVWXYZ	GRANTORS	BOOK	PAGE	No. of Acres	BRIEF DESCRIPTION, LOCATION, ETC. ( Not Warranted )
31430 Jan 14 1988	City		Of Greenville		Thomas G. Davis <sup>etal</sup> jr.	1315	159		Right of way
36074 Feb 19 1988	"	"	"		C. F. Jauer Co.	1317	535		New Property at lot 16 South Jauer St.
36075 Feb 19 1988	"	"	"		Jauer Properties Inc.	1317	539		South Jauer St Parcel B. Bridge St. Parcel C
41195 Mar 25 1988	"	"	"		Mary A. Howard <sup>etal</sup>	1320	310		Lot 9 South Main St.
41628 Mar 29 1988	"	"	"		Verdae Properties Inc.	1320	538		
"	"	"	"		"	"	"		Dedication of Sewer Lines + R/W
"	"	"	"		"	"	"		all these Sanitary Sewer lines, Pipes, valves etc at Jauer + Woodruff Rd
44232 Apr 14 1988	"	"	"		Karl C. Beason <sup>etal</sup> jr.	1321	957		Lot party wall agreement 2 Lots + Strip W. Broad St also
44453 Apr 18 1988	"	"	"		Jayne N. Jay	1322	277		Tract 8 Pelham Rd.
50474 May 17 1988	"	"	"		Greenville Board of Public Transportation	1325	572	0.1135	acres W. Washington Street + Inez St.
52823 June 10 1988	"	"	"		South Carolina Dept of Highways +	1327	779		Parcel 53, 54 + 55 Harrelson for Transfer Center / Parking Deck Development Agreement + Lease
1434 July 11 1988	"	"	"	<sup>etal</sup>	Greenville Transit Authority	1331	21		
3041 July 21 1988	"	"	"	<sup>etal</sup>	Donald Rick Miller	1332	383		Agreement
5797 July 29 1988	"	"	of Greenville		Charles A. Warth <sup>etal</sup>	1333	320		Coffee St. Parcel North Main + West
5841 Aug 1 1988	"	"	"		Peter J. Ghy <sup>etal</sup>	1334	233		North Main Rd Sueded St 1304 + 1308 Release Restriction, Tracts 14 + 15
10661 Aug 29 1988	"	"	"		William W. Pate Jr.	1336	319		Right of way reserved Estate
13011 Sept 12 1988	"	"	"		James W. Moore	1337	664		Lot West Mc Bee Ave also

# REVERSE or GRANTEE Index to Deeds — Greenville County, S. C.

REG. U. S. PAT OFFICE *Chas McCorkle* County Indexes Since 1888 An Identifying Trade Mark

Open at Proper Tab according to First Letter or Letters of Name and refer to Buff Sub-Index sheet for page reference.

COTT FAMILY NAME INDEX No. 75 © 1949  
MADE BY THE COTT INDEX COMPANY, COLUMBUS, OHIO  
SOLD BY PHOTO COPY SUPPLY, MAULDIN, S. C. ( )

FILE NUMBER DATE OF RECORD	GRANTEES FAMILY NAMES	GIVEN NAMES ABCDEFGHIJ	GIVEN NAMES JKLMNOPQ	GIVEN NAMES RSTUVWXYZ	GRANTORS	BOOK	PAGE	No. of Acres	BRIEF DESCRIPTION, LOCATION, ETC. ( Not Warranted )
13456 Sept 14 1988	City	Of Greenville			John P. Scott	1338	14		Lot 5 Henrietta St. Lot 5 Henrietta St. also
15491 Sept 26 1988	"	" "			Cecil D. Buchanan	1339	249		Lot 4 Otterwood St.
16527 Sept 30 1988	"	" "			R. Jack Foster <i>Inc.</i>	1339	870		Hold Harmless Agreement
16946 Oct 4 1988	"	" "			Greenville Central Area Pts Caroline W. Mattos	1340	124		Lot Whitmie St. perpetual right also rights to party real
20447 Oct 26 1988	"	" "			Greenville County Clerk of Court	1342	110		Lot 6 Markley Realty Co also Agreement
23813 Nov 15 1988	"	" "			George W. Lee <i>etal</i>	1344	309		Indemnity / Hold Harmless
2269 Jan 17 1989	"	" "			Dist Greenville Airport Commission	1350	309		Right of way Agreement
3068 Jan 20 1989	"	" "			Leonard L. Brown	1350	796		Hold Harmless + Release
5018 Feb 2 1989	"	" <i>etal</i>			Elizabeth B. Buchanan <i>Auto Foundation</i>	1351	933		Hold Harmless Agreement
9575 Mar 3 1989	"	of Greenville			The Center for the Performing <i>etal</i>	1354	911		Quit Claim, Int in Markley Alley
17407 Apr 24 1989	"	of Greenville			Jack S. Billingsley	1359	771		Right of way
17412 Apr 24 1989	"	" "			Ramona S. Plafco Women's Club of Greenville	1359	774		Right of way
19944 May 8 1989	"	" "			Business & Professional <i>etal</i>	1361	159		Lot Cleveland Park Dr.
20190 May 9 1989	"	" "			Jetter + Plafco <i>Inc.</i>	1361	291		Hold Harmless + Release Agreement
22704 May 25 1989	"	" "			Don Galloway Homes <i>Inc.</i>	1362	734		Right of way + Release
23238 May 30 1989	"	of Greenville			Commission Greenville Airport	1362	793		Indemnity Agreement

# REVERSE or GRANTEE Index to Deeds — Greenville County, S. C.

REG. U. S. PAT. OFFICE *Chas McCott* County Indexes Since 1888  
An Identifying Trade Mark

 Open at Proper Tab according to First Letter or Letters of Name and refer to Buff Sub-Index sheet for page reference.

COTT FAMILY NAME INDEX No. 75 © 1949  
MADE BY THE COTT INDEX COMPANY, COLUMBUS, OHIO  
SOLD BY PHOTO COPY SUPPLY, MAULDIN, S. C.

FILE NUMBER DATE OF RECORD	GRANTEES FAMILY NAMES	GIVEN NAMES ABCDEFGH	GIVEN NAMES IJKLMNO	GIVEN NAMES PQRSTUVWXYZ	GRANTORS	BOOK	PAGE	No. of Acres	BRIEF DESCRIPTION, LOCATION, ETC. ( Not Warranted )
23815 June 1, 1981	City	Of Greenville	etc		Shankar Narayan <sup>etal</sup>	1363	363		1/4 Sub. Sub 97 E. Jarvis Cr. Forest
28764 July 3, 1989	"	of Greenville			Roy M. Gullick	1366	360		Easement
28763 July 3, 1989	"	"	etc		Roy M. Gullick	1366	355		Real Property Agreement First Right Refusal Release of Easement Access Easement & Deed Restriction
"	"	"	"		"	1366	355		
"	"	"	"		"	1366	355		
33490 July 31, 1989	"	"	"		Southern Railway Co.	1368	874		Acres + River St. Quit Claim 0.59 acre West McBee & West Broad St.
33489 July 31, 1989	"	"	"		Railway Co. Atlanta + Charlotte Air Line	1368	871		Quit Claim 2.12 acres Academy St & West Broad St.
33491 July 31, 1989	"	"	"		Southern Region Industrial Realty Inc	1368	880		Quit Claim 0.411 acre Academy
39584 Sept 1, 1989	"	"	"		J. Alexander Beard	1372	154		Right of way Easement + Indemnity Agreement
4323 Sept 14, 1989	"	of Greenville	etc		Antey Properties Inc. <sup>etal</sup>	1373	211		Waiver of Right of way & Indemnity Agreement
4378 Sept 14, 1989	"	of Greenville	etc		Antey Properties Inc. <sup>etal</sup>	1373	215		Waiver of Right of way Easement Agreement
43540 Sept 28, 1989	"	of Greenville	etal		Marie W. Woolf <sup>etal</sup>	1374	415		Held Harmless + release Potomac Ave.
44695 Oct 4, 1989	"	of Greenville			James E. Brown <sup>etal</sup>	1375	16		Lot Old Augusta Rd + Potomac + Prosperity Aves -
44891 Oct 5, 1989	"	of Greenville			Peter E. Shaluly	1375	148		Lot 258 Old Augusta Rd + Prosperity Aves
44892 Oct 5, 1989	"	of Greenville			John M. Shaluly	1375	151		Lot Old Augusta Rd + Potomac + Pendleton St.
45166 Oct 6, 1989	"	of Greenville			Jarvis Cahaly <sup>etal</sup>	1375	327		pt. Lot 1 Pendleton St. also pt. Lot

# REVERSE or GRANTEE Index to Deeds — Greenville County, S. C.

REG. U. S. PAT. OFFICE *Chas McColl* County Indexes Since 1888 An Identifying Trade Mark

 Open at Proper Tab according to First Letter or Letters of Name and refer to Buff Sub-Index sheet for page reference.

COTT FAMILY NAME INDEX No. 75 © 1949  
MADE BY THE COTT INDEX COMPANY, COLUMBUS, OHIO  
SOLD BY PHOTO COPY SUPPLY, MAULDIN, S. C.

( 0 )

FILE NUMBER DATE OF RECORD	GRANTEES FAMILY NAMES	GIVEN NAMES ABCDEFGHIJ	GIVEN NAMES KLMNO	GIVEN NAMES PQRSTUVWXYZ	GRANTORS	BOOK	PAGE	No. of Acres	BRIEF DESCRIPTION, LOCATION, ETC. ( Not Warranted )
48867 Oct 30, 1989	City		of Greenville		E. W. Pace <i>etc</i>	1377	543		Easement
49493 Nov 1, 1989	"		"		Wenwood Investment Co.	1377	931		Right of way
49492 Nov 1, 1989	"		"		Wenwood Investment Co.	1377	934		Right of way
55842 Dec 12, 1989	"		"		Professional Company of Greenville <i>Inc.</i>	1382	264		Joint Tenants Agreement
57225 Dec 18, 1989	"		"	<i>etc</i>	East North Business Park	1382	850		Joint Tenants + Release Agreement
57816 Dec 19, 1989	"		"	<i>etal</i>	C & X Transportation Inc	1382	917	<i>Joint Claim</i> 1.55	acres Hudson St Agreement
57268 Dec 20, 1989	"		of Greenville		Curlee + Foster Inc <i>Andin + Dr. etal</i>	1383	148		Right of way + Maintenance Agreement
57270 Dec 20, 1989	"		"	"	Anne Douglas Hart <i>Andin + Dr</i>	1383	159		Right of way + Maintenance Agreement
57269 Dec 20, 1989	"		"	"	Anne Douglas Hart <i>etal</i>	1383	153		Assignment of R/W + Maintenance

