

INDIRECT or GRANTEE Index to Deeds — Greenville County, S. C.

REG. U. S. PAT. OFFICE *Chas. M. Cotts* County Indexes Since 1888 An Identifying Trade Mark

Open at Proper Tab according to First Letter or Letters of Name and refer to Buff Sub-Index sheet for page reference.

COTT FAMILY NAME INDEX No. 75 © 1949
MADE BY THE COTT INDEX COMPANY, COLUMBUS, OHIO
SOLD BY WALKER, EVANS & COGSWELL CO., CHARLESTON, S.C.

(A)

FILE NUMBER	DATE OF RECORD	GRANTEES FAMILY NAMES	GIVEN NAMES ABCDEFGHIJ	GIVEN NAMES JKLMNO	GIVEN NAMES PQRSTUVWXYZ	GRANTORS	BOOK	PAGE	No. of Acres	BRIEF DESCRIPTION, LOCATION, ETC. (Not Warranted)
1165316	Jan. 13, 1975	Bruce	Wam E			George H. Valentine Jr.	1013	95		see deed bk 1012 pg. 314 Renunciation of Deeds for deed Place Glade Tp.
22088	Mar. 26, 1975	"			Tom A. et al.	Holmes Bracham Mumcom	1015	916b		lots 2 + 3 Blk B Park Luster Tp.
23+33	Apr. 10, 1975	"		Rennie		Bessie H. Bruce	1016	211		lot 1 Colson St, S side St + to S side
25+34	Apr. 15, 1975	"		Rennie		Thomas M. Bruce	1016	213		lot 2 + 3 side strip Perry S side Luster Tp.
25+35	Apr. 15, 1975	"		Rennie		Thomas M. Bruce	1016	216		lot 4 Perry strip strip, near Augusta Rd. Grove Tp.
25+38	Apr. 4, 1975	"	Wam E	et al.		Betty W. McKelvey	1019	325		Quitclaim - tract 2-87 Dec. straighten property line det Holliday Ford Rd. -- to Kemp Rd.
29557	June 13, 1975	"			Robert B.	World of Solonoma, Ltd	1019	849		lot 147
35503	June 20, 1975	"				Palmer and an Eleemosynary Corp.	1021	23		
7314	Sept 17, 1975	"	Jan E. +		Thomas A.	Naturaland Trust	1024	348		Lease Agreement Forest Sec. 2
7483	Sept 19, 1975	"		James M.		Thosett-Maxwell Enter.	1024	712		lot 11, 13 + 31 Edwando et al.
13299	Nov 19, 1975	"			Tom D. et al.	Pula Collins et al	1028	460		lot prop. N. W. Walltop L. C. Hwy. 211
16558	Dec 4, 1975	"	Wam E	+	Tom W. et al.	Naturaland Trust	1029	429		lot 101 det. Muscuttburg Dr
16559	Dec 21, 1975	"	Wam E	+	Tom D. et al.	Niram Executive Plaza Eleemosynary Corp.	1029	431		Declaration of Trust
19165	Jan. 28, 1976	"	Wam E	+	Tom D. et al.	Naturaland Trust, an	Re-record 1030	770		lot 2.01 det. 2 Pleasantburg Dr. (S.C. Hwy. 291) for original see deed bk 1029 pg. 429
		"	"	-	"	"	Re-record 1030	770		

INDIRECT or GRANTEE Index to Deeds — Greenville County, S. C.

(A) REG. U. S. PAT. OFFICE *Chas McCott* County Indexes Since 1888 An Identifying Trade Mark


Open at Proper Tab according to First Letter or Letters of Name and refer to Buff Sub-Index sheet for page reference.

COTT FAMILY NAME INDEX No. 75 © 1949
MADE BY THE COTT INDEX COMPANY, COLUMBUS, OHIO
SOLD BY WALKER, EVANS & COGSWELL CO., CHARLESTON, S.C.

FILE NUMBER DATE OF RECORD	GRANTEES FAMILY NAMES	GIVEN NAMES ABCDEFGHIJ	GIVEN NAMES JKLMNO	GIVEN NAMES PQRSTUVWXYZ	GRANTORS	BOOK	PAGE	No. of Acres	BRIEF DESCRIPTION, LOCATION, ETC. (Not Warranted)
23503 Mar. 16, 1976	Bruce	Curtis A.	etal		D. G. Lovell, etal.	1033	149	}	Lot 24 Longview Terrace "Forest Hgts."
"	"	Ayres D.	etal.		" "	1033	149		
31121 June 1, 1976	"			etal.	Com. & Dr. Millard E. Spearman	1037	177		"Park Place"
32529 June 14, 1976	"	Daniel B.			Eddie H. Carter	1037	944		Lot 2 pt. Lot + Part of "Super Hwy Home Sites" Chick Spur Rd.
1142 July 13, 1976	"	Eduardo	Mauricio		James R. Fairhall	1039	506		Lot 107 Broad Vista Blvd "Sunset Hgts."
1908 July 16, 1976	"		J. Mac.		Elizabeth S. Carson	1039	697		Lot 9 Forestbrook Dr. "South Charlotte Park"
4311 Aug 4, 1976	"			Raymond	J. A. Landis	1040	379		pt. Lots 40 + 41 Conestee Ave "Woodwind Homes" in Mauldin
3257 Aug 3, 1976	"			Robert E.	Raymond E. Wolfe	1040	627		Lot Mountain View "Parkway"
4720 Aug 18, 1976	"	Elaine			Henry J. Ross	1041	403	1	Also also Lot Richey Rd Rd
6450 Sept 3, 1976	"		Michael R.		James A. Hinkle	1042	434		Lot 5 Banbury Creek
1111 Oct 11, 1976	"				Woodwinds "Hemlock" pt.	1042	74		
1121 Oct 15, 1976	"				W. W. P. P. P.	1042	103		
11201 Oct 22, 1976	"	Nettie Lamar S.			Project 20, Inc.	1044	999		Prop. Regime Unit of Bridgeway Horiz.
11605 Oct 29, 1976	"	Sam E.	etal		Bankers Trust of S.C.	1045	358		See ment see Roll #76-3987 Final Release of Judgment - for
12323 Nov 3, 1976	"			Robert E.	Dewey S. Gbreath	1045	610	30.60	Quinton Tp. also left East Cros. Gville - Woodruff Rd.
12376 Nov 8, 1976	"	Bessie W.			Augusta Rd. Corp.	1045	726		Park Dr. "Dixie Park" Lots 112 + 113 + pt. Lot 111

INDIRECT or GRANTEE Index to Deeds — Greenville County, S. C.

REG. U. S. PAT. OFFICE *Chas. M. Cott* County Indexes Since 1888
An Identifying Trade Mark

 Open at Proper Tab according to First Letter or Letters of Name and refer to Buff Sub-Index sheet for page reference.

COTT FAMILY NAME INDEX No. 75 © 1949
MADE BY THE COTT INDEX COMPANY, COLUMBUS, OHIO
SOLD BY WALKER, EVANS & COGSWELL CO., CHARLESTON, S.C.

7
(B)

FILE NUMBER DATE OF RECORD	GRANTEES FAMILY NAMES	GIVEN NAMES ABCDEFGHIJ	GIVEN NAMES JKLMNOPQ	GIVEN NAMES RSTUVWXYZ	GRANTORS	BOOK	PAGE	No. of Acres	BRIEF DESCRIPTION, LOCATION, ETC. (Not Warranted)
16941 Dec. 23, 1976	Bruce	Mae Bobby	Jay S. Millie		Jim Vaughn ^{also} Enterp.	1048	474		"Joneston Woods" Sec III, Mauld Lot 151 Childer Creek Dr Marietta Bates Tp.
17290 Dec. 29, 1976	"			Harry Andrew	J. H. Tankersley, Tr.	1048	603	4.39	Acc. R/W Longview Ave
20229 Feb. 1, 1977	"	<i>Cancelled - court order - 4-27-82 Deed Bk 1166 Pg. 22.</i> Annie S. Tankersley		Mary E #23938	Thomas S. Bruce	1050	389	5.07	Acc. Hillandale Cir.
20403 Feb. 3, 1977	"	Elaine R.		etal.	Ray D. Satterfield	1050	483		"Duncan Mills Village" Sec. I Lot 26 (Lot 4) Webb Ct.
25759 Mar. 30, 1977	"		John J.	etal.	Grand View Memorial	1054	174		Certificate of Ownership Lot 387 Sub. E Graves A, B, FIP
"	"		Marilyn	etal.	" "	1054	174		Church Rd. & Hwy. 101 O'Neal Tp. Lots 1, 2, 3 & pt. Lot 7 Cambridge Cemetery deed
27590 Apr. 15, 1977	"	H. Dean			Jessence B. Whilden ^{also} Gardens, also	1054	660		Certificate of Ownership Queen, Chick Saps. Tp. "Belmont Hgts" Lot 20 Sheffield Rd. near "Hardy Town"
27714 Apr. 18, 1977	"	E. W.			Grandview Memorial	1054	817		Unit 23 Stanley Dr. "Berkdale"
28072 Apr. 20, 1977	"		Mike E.		Michael W. Massey	1054	938		pt. Lot 53, Parkme Mill Rd. "Peppertree" Sec. II Lot 146 and Hollow Oak Dr.
29529 May 2, 1977	"		Diane Janice		Harbor Town Ltd. also etal.	1055	804		Tract 12 Saluda Tp. Hills Tp. Lot Montgomery Ave. Ave. + Pinwell Hwy.
30162 May 6, 1977	"			Robert W.	Jack W. Chandler, Jr.	1056	207		Lot cor. Laurel St. & Clayton York Place - Blk D Lots 10 & 11 Rutherford St.
3853 Aug. 4, 1977	"	Lail W.			Gary F. Bruce	1061	851		
5565 Aug. 19, 1977	"		Wilson + Karen	Teddy Ray	Billie N. Morgan	1063	85		
13552 Nov. 1, 1977	"			Tom J. Jr. ^{etal} a Hum. Pts.	Katherine H. Rider	1067	669		
13854 Nov. 2, 1977	"			P. F. Company	Greenville County Council	1067	825		
14925 Nov. 14, 1977	"			Tom, Jr. ^{ital}	Jo Ann C. Arrington	1068	345		

INDIRECT or GRANTEE Index to Deeds — Greenville County, S. C.

7
(B)

REG. U. S. PAT. OFFICE *Chas McCott* County Indexes Since 1888 An Identifying Trade Mark

Open at Proper Tab according to First Letter or Letters of Name and refer to Buff Sub-Index sheet for page reference.

COTT FAMILY NAME INDEX No. 75 © 1949
MADE BY THE COTT INDEX COMPANY, COLUMBUS, OHIO
SOLD BY WALKER, EVANS & COGSWELL CO., CHARLESTON, S.C.

FILE NUMBER DATE OF RECORD	GRANTEES FAMILY NAMES	GIVEN NAMES ABCDEFGHIJ	GIVEN NAMES JKLMNO	GIVEN NAMES PQRSTUVWXYZ	GRANTORS	BOOK	PAGE	No. of Acres	BRIEF DESCRIPTION, LOCATION, ETC. (Not Warranted)
15166 Nov. 15, 1977	Bruce			Robert G.	Francis M. Bruce, et al	1068	461		Hills Ine. Chick Springs Tp. Lot 73 Mt. Vernon Rd. Burgess Hills, Ine.
15165 Nov. 15, 1977	"			Robert G.	Francis M. Bruce, et al	1068	462		Lot 74 Chestnut Ave. "Burgess Rd. Bldg. B "Park Place"
16937 Dec. 1, 1977	"			Tom, Dr. et al	Elizabeth C. Livingston, et al	1069	477		Lot 8+9 Makon St. + Rutherford
18795 Dec. 21, 1977	"	E. Kenneth			John S. Kemp	1070	542	16.06	Acc. D. G. Hwy. 14
25508 Mar. 1, 1978	"	H. Dean & Lillian	(Mrs. P. L. Bruce, Jr.)		Nora B. Bruce	1074	517		Power of attorney
26906 Mar. 15, 1978	"			Ronald H. et al	Elizabeth R. Bruce	1075	290		Reserved Life Est. for Grantor Lot 3 Montella Rd. Chick Springs Tp.
" "	"			Steve M.	" "	1075	290		
26907 Mar. 15, 1978	"			Peggy M.	Elizabeth R. Bruce	1075	280		Power of attorney
27117 Mar. 16, 1978	"			Construction Machinery Co. of Asheville	P. S. Bruce Co.	1075	448		Memo. of Lease Agree.
28263 Mar. 24, 1978	"			Tom, Dr. et al	Luther C. Shelton, et al	1075	970		Lot Montgomery Ave. also pt. lot 46
33149 May 8, 1978	"	Anne S.			Robert W. Bruce	1078	774		Pt. lot 53 Parkers Mill Rd. "Barboursdale" for "Traxler Park"
33148 May 8, 1978	"	Anne S.			Joseph S. Jennings, Jr. Formerly Threath Maxwell Enterprises, Inc.	1078	777		lots 127+128 Country Club Dr. Park
35401 May 26, 1978	"		Adrian, Jr. Lanton et al		Threath Enterprises, Inc.	1079	899		Lot 27 Eastgate Village
" "	"		et al Lynn M.		" " "	1079	899		
36863 June 8, 1978	Bruce			Robert	W. A. Clark	1080	741	1.25	Acc. O'Neal Tp.
37416 June 13, 1978	"			James Bruce, Sr. et al	Jack D. Ashley, et al	1081	26		Lot 2 E. Perry Rd. "Seawood Hills" Paris Mt.
" "	"			Mamie Lee, et al	" " "	1081	26		

INDIRECT or GRANTEE Index to Real Estate Deeds -- Greenville County, S. C.

7
(c)

Open at Proper Tab according to First Letter or Letters of Name and refer to Buff Sub-Index sheet for page reference.

1978-PENDING DEEDS GREENVILLE, S. C.

FILE NUMBER DATE OF RECORD	GRANTEES FAMILY NAMES	GIVEN NAMES ABCDEFGHIJ	GIVEN NAMES JKLMNO	GIVEN NAMES PQRSTUVWXYZ	GRANTORS	BOOK	PAGE	NO. OF ACRES	BRIEF DESCRIPTION, LOCATION, ETC. (NOT WARRANTED)
38190 June 20, 1978	Bruce	H. Jean ^{Pr} & Lillian A.			Mrs. Berry Bruce	1081	551		Power of attorney
1862 July 18, 1978	"			Robert E.	J. C. Bowick, et al	1083	401		3 Tracts
2419 July 24, 1978	"	B. W.			George A. Turner, et al	1083	698		Hwy. (Old Hwy. 29) Pt. Tract 4 th pt. Lot 2 Sec. 6 Piedmont
2418 July 24, 1978	"	B. W.			George A. Turner, et al County Clerk of	1083	703		Hwy 29; W. Paris Rd. Lot Lot Cor. Piedmont Hwy. (Old U.S.
2417 July 24, 1978	"	B. W.			Doris Helen Rhoades	1083	705		29) Lot Piedmont Hwy. (Old U.S. Hwy
5109 Aug. 16, 1978	Bruce		Mary H.	Robert G.	Bruce, et al	1085	362		Top Green Lot South Line St. Clark Springs
5326 Aug. 17, 1978	Bruce	B. W.			C. T. Wycher	1085	540		App. Top. Lot Hwy 29 (Wade Hampton Blvd) (Check
5289 Aug. 17, 1978	"			et al Tom D.	A. M. Goodlett	1085	524		Lot 2 Alexander + Pickney St.
5514 Aug. 21, 1978	Bruce	Betty G.			J. F. Hard	1085	747		Lot 6 O'Neal Tp.
6986 Sept 1, 1978	Bruce	Betty G. et al			John C. Queen a. s. c. Gen. Pts.	1086	567		Lot 7 O'Neal Tp.
8471 Sept. 15, 1978	Bruce	G. Allen et al			Memorial Medical Associates	1087	389		Lot 2 Memorial Medical Dr.
" " 9295	"	Agnes D.			" " "	1087	389		" Memorial Medical Park "
" Sept. 21, 1978	"			et al Tom D.	Sara C. Reid	1088	353		Lot 1 + 3 Pickney St. + May Ave
12706 Oct. 23, 1978	"		Martha S.		Harbor Town Ltd. Pts.	1090	389		Unit 79 "Harbor Town" Stanley Dr.
14367 Nov. 7, 1978	"	Ansley, Jr.			Robert Sherman Tuttle	1091	427		Lot 6 Washington St.
14949 Nov. 13, 1978	"	Nan E. +		et al Thomas S.		1091	721		Amendment to Restrictive Covenants for Hwy. see Deed

INDIRECT or GRANTEE Index to Real Estate Deeds -- Greenville County, S. C.

(7)
(C)

Open at Proper Tab according to First Letter or Letters of Name and refer to Buff Sub-Index sheet for page reference.

KEYS PRINTING CO., GREENVILLE, S. C.

FILE NUMBER	GRANTEES FAMILY NAMES	GIVEN NAMES ABCDEFGH	GIVEN NAMES IJKLMNO	GIVEN NAMES PQRSTUWXYZ	GRANTORS	BOOK	PAGE	NO. OF ACRES	BRIEF DESCRIPTION, LOCATION, ETC. (NOT WARRANTED)
22273 Jan. 30, 1979	Bruce			Robert W.	J. Rutledge Lawson, et al	1096	222		Pointe' River" Pt. Lot 6 Pointe' Cir. "Belham
22373 Jan. 31, 1979	"			et al J. Malcolm, Jr.	John Stubblefield	1096	274		Lot 4 Winesap Way Colwick Springs Tp.
"	"			et al Karen D.	"	1096	274		
25253 Mar. 5, 1979	"	B.W.			Donald Anderson	1097	779	0.47	Ans. Hwy. 25
26781 Mar. 19, 1979	"			et al Paul D.	Timothy F. Ward, et al	1098	731		Lots 7+8 Bellus Mill Rd. (Belus Mill Rd.) Hlasy Mt. Tp.
"	"			et al Peggy Ann R.	"	1098	731		
28186 Mar. 30, 1979	"	Larry F.	+	Dandra L.	Maudlin Mfg. Co. Inc.	1099	576		"Coleman Hgts." Pt. Lot 138 R/W Alta Vista Cir.
28190 Mar. 30, 1979	"	Larry F.	+	Dandra L.	James W. Cooper	1099	578		"Coleman Hgts." Lot 129 Alta Vista Cir.
28249 Apr. 2, 1979	"	Washington	+	Herald	Mrs. Mary W. Graham	1099	626		Lot Park Ave.
32756 May 9, 1979	"	et al Mary		William	Marion W. Graham				
"	"	C. Allen			Frank H. Kaufmann, et al	1102	77		Lots 4, 5+6 McDevine St. "Forest Hills" Blk. B
"	"	et al Agnes D.			"	1102	77		
34561 May 24, 1979	"			et al Louise Wilson	Edie. Louise Wilson Bruce	1103	212		Int. Lot 4 O'Neal Tp.
37245 June 15, 1979	"			Mapwell Dana, et al	Frank S. Mapwell, Jr.	1104	927		Durable Power of Attorney
38206 June 25, 1979	"	Betty L.			of the City of Green Commissioners of Public Works	1105	406		Int. Lots 6+7 O'Neal Tp. Springs Tp.
38722 June 28, 1979	"	Florence Elizabeth			andiv. + Jr. Eddie Hughes Harlin	1105	624		7 Lots "Harlin Hgts." Chick Prop. Regime
40 July 2, 1979	"			M. Duffie, III James	College Properties, Inc.	1195	867		Unit 6-B McDaniel Hgts. Hgts.

INDIRECT or GRANTEE Index to Deeds — Greenville County, S. C.

KEYS PRINTING CO., GREENVILLE, S. C.

Open at Proper Tab according to First Letter or Letters of Name and refer to Buff Sub-Index sheet for page reference.

FILE NUMBER DATE OF RECORD	GRANTEES FAMILY NAMES	GIVEN NAMES ABCDEFGH	GIVEN NAMES IJKLMNO	GIVEN NAMES PQRSTUVWXYZ	GRANTORS	BOOK	PAGE	No. of Acres	BRIEF DESCRIPTION, LOCATION, ETC. (Not Warranted)
9190 Sept. 17, 1979	Bruce			et al Tom S.	Horace Luther Cason	1111	669		Lot Montgomery Ave. Hillside
10864 Sept. 28, 1979	"	Hary L., et al			Brown Enterprises of S. C.	1112	607		Pt. Lot 2 Windtree Ct. "Windtree"
"	"	Debra F., et al			" " "	1112	607		
10864 Sept. 28, 1979	"	Hary L., et al			Brown Enterprises of S. C.	1112	610		Lot 2 Windtree Ct. "Windtree"
"	"	Debra F., et al			" " "	1112	610		
11914 Oct. 9, 1979	"	Elizabeth M.			Chalmers H. Bruce	1113	269		"Club View Hgts." Sub. Lot 52 Furman View Dr. Cleveland, Sp.
15461 Nov. 6, 1979	"	Sweet Mary Ann			Sophonra S. Morrison	1115	51		Lot 24 "River Falls Hgts" Sec. B
18700 Dec. 5, 1979	"		Johnnie A.		Glenn A. Farr	1116	915		Power of attorney
19437 Dec. 13, 1979	"		Johnnie A.		Glenn A. Farr	1117	321		Sub. Lot Atwood St. Hillside Sp.
28275 Mar. 24, 1980	"	Carystal M. &		Robert E.	Henry H. Simon, et al	1122	731		Acres Lot 8 Sikes Rd. "Homestead"
30081 Apr. 10, 1980	"			Tom S.	James W. Simpson	1123	964		Lot, Montgomery Ave.
30541 Apr. 16, 1980	"	Evelyn Jakes			Ethel Jakes	1124	41		Lot 13 Oakview Dr.
33851 May 22, 1980	"	Ansley			William M. Elmore	1126	226		Easement for McGraw + Eggen Graves Dr also 20 Easements
34287 May 28, 1980	"			Robert W.	Paul J. Oeland, Jr.	1126	526		lots 16, 17, + pt. lot 18 + Strip R/W
35869 June 16, 1980	"	Harvey Joe			Thomas Gerald Symore	1127	535	8.45	acres Chinquapin Rd.
1571 July 14, 1980	"		Mary E. +	Thomas A. et al	Bankers Trust of S. C.	1129	441		Agreement

INDIRECT or GRANTEE Index to Deeds — Greenville County, S. C.

7

(D)

KEYS PRINTING CO., GREENVILLE, S. C.

Open at Proper Tab according to First Letter or Letters of Name and refer to Buff Sub-Index sheet for page reference.

FILE NUMBER DATE OF RECORD	GRANTEES FAMILY NAMES	GIVEN NAMES ABCDEFGH	GIVEN NAMES IJKLMNO	GIVEN NAMES PQRSTUVWXYZ	GRANTORS	BOOK	PAGE	No. of Acres	BRIEF DESCRIPTION, LOCATION, ETC. (Not Warranted)
1569 July 18, 1980	Bruce	Wax E. et al			Bankers Trust of S.C.	1129	459		3.38 acres Release judgment roll # 77-4136
4176 Aug. 12, 1980	"			etal Tom S. Maxwell	Jimmy D. Menas, et al	1130	989		Lot Buxcomb St. Greenville S.C.
6673 Sept. 2, 1980	"			Sara	Frank L. Maxwell, Jr.	1132	443		Tract 7 S.C. Hwy 296 Austin
9356 Sept. 24, 1980	"	Martha S.			Johnny W. Mitchell, Jr.	1134	72		Lot 64 Oak Forest Sec. 1
10633 Oct. 3, 1980	"	Anne S.			American Ins. Corp. of S.C.	1134	883		Unit 3-1 Yorktown Hwy. Pt. Reg. Dr. Edward Trust Sec. III
12278 Oct. 20, 1980	"	Jerry M.			Lucian R. Lee, Jr. et al	1135	777	1.68	acres = Lots 37 & Pt. lot 19 Wood Creek Hwy Prop. Reg.
13560 Oct. 30, 1980	"	Elizabeth R.			Wildaire-Merry oaks Pts.	1136	410		Unit 4-A Wildaire-Merry Oaks
15392 Nov. 18, 1980	"	Elaine R. &		Richard E.	Jenk's Inc.	1137	505	4.05	Acres Bordeaux Dr.
15654 Nov. 20, 1980	"	Gary Inc. &		Tom S. Jr.	P. L. Bruce & Co. G. & H. Pts.	1137	675		Lease
15705 Nov. 21, 1980	"	Rehee Elizabeth &		Craig Robert	Thomas R. Irby, et al	1137	756	4.09	Acres Southern Rd.
18078 Dec. 17, 1980	"			Robert wallace	Sydney Bruce	1139	139		General Power of Attorney
19786 Jan. 8, 1981	"	Frances et al Mary			Claude R. Rogers	1140	435		Lot C. Pinnett Hwy & Hammett St.
21293 Jan. 26, 1981	"			Steve H.	Sharon N. Massengale	1141	480	1.2	Acres, Mely Rd.
21971 Feb. 2, 1981	"	Brenda W.			Steven Van Anten	1141	875	1.29	acres also 1.58 acres Pelham Rd.
22432 Feb. 6, 1981	"	Gary F. &		Tom S. Jr.	P. L. Bruce Co. LTD.	1142	317		Subordination of Lease - In Orig. Lease on deed bk. 1137 pg. 675 & city in R.E.M. bk. 1531 pg. 886
"	"			"	"	1142	317		

INDIRECT or GRANTEE Index to Deeds — Greenville County, S. C.

KEYS PRINTING CO., GREENVILLE, S. C.

Open at Proper Tab according to First Letter or Letters of Name and refer to Buff Sub-Index sheet for page reference.


(E)

FILE NUMBER DATE OF RECORD	GRANTEES FAMILY NAMES	GIVEN NAMES ABCDEFGH	GIVEN NAMES IJKLMNO	GIVEN NAMES PQRSTUWXYZ	GRANTORS	BOOK	PAGE	No. of Acres	BRIEF DESCRIPTION, LOCATION, ETC. (Not Warranted)
23720 Feb. 23, 1981	Bruce	Huschel Bobby	Janet M.		Barbara A. Chandler	1143	126		Forest" Sec 2 Lot 79 Bridgwood Ave. Edwards
28614 Apr. 6, 1981	Bruce		Sweet et al Mary Ann		Preston C. Blackstock	1145	760	}	Lots 6+7 Robinhood Dr. "Sherwood Forest" Taylors
" "	"		Jack B. et al		" " "	1145	760		
29723 Apr. 23, 1981	"		Wallace Robert		Ethel Lee Wallace Bruce	1146	822		
32564 May 22, 1981	"		John L.		Elbert Bruce	1148	666	} 2.03	Acres Cor. Hammond Rd. and Sugawho Rd. Saluda Sp.
" "	"		Marilyn D. et al		" " "	1148	666		
34598 June 12, 1981	"	Dean et al			Mrs. Julia Loretta Dilatrap M ^e Dowen Julia Loretta Dilatrap	1149	859	}	Lot 129 (# 21) Third St. Woodside Mills" Sville
" "	"	Ann et al			" " "	1149	859		
35097 June 18, 1981	"	G. J.			B. Tom Batson, Jr. et al	1150	220		Hwy "Park Place" Blk H Lots 19 & 21 (# 509 & 571) Poinsett
2759 July 30, 1981	"			Faye Rebecca	Lonnice Bruce	1152	691		Lot 2 Perry St. Estn. Austin Sp. St. "Hughes Hgts."
4340 Aug 17, 1981	"	Dorothy Cooper			John Tom Bruce Jr.	1153	659		Int. lot 19 Cr. Crane Ave & Oakdale Hgts."
4341 Aug 17, 1981	"	Dorothy Cooper			John L. Bruce, Jr.	1153	660		Int. lot 18 Crane Ave "Hughes Hudson St.
8411 Oct. 2, 1981	"		James M ^e Duffie III et al		James M ^e Duffie Bruce III	1156	154		Int. Lot Subbs St. Also Lot
8410 Oct 2, 1981	"		James M ^e Duffie III et al		James M ^e Duffie Bruce III as Co-Exec.	1156	155		St. Tract 5 Augusta Rd.
9944 Oct. 20, 1981	"			Tom S. et al	George H. Bobotis et al	1157	48	} CORRECTION Deed	Lot Montgomery Ave. & Old Buncombe Rd also Int. 120 ft. Strip for orig see Deed BK 1130 page 988
"	"		" " " "	" " " "	" " " "	1157	48		

INDIRECT or GRANTEE Index to Deeds — Greenville County, S. C.

(E)

KEYS PRINTING CO., GREENVILLE, S. C.


 Open at Proper Tab according to First Letter or Letters of Name and refer to Buff Sub-Index sheet for page reference.

FILE NUMBER DATE OF RECORD	GRANTEES FAMILY NAMES	GIVEN NAMES ABCDEFGH	GIVEN NAMES IJKLMNO	GIVEN NAMES PQRSTUWXYZ	GRANTORS	BOOK	PAGE	No. of Acres	BRIEF DESCRIPTION, LOCATION, ETC. (Not Warranted)
9943 Oct. 20, 1981	Bruce				as Co-Exec. Tom S. et al Andrew Leventis, Jr.	1157	50		Correction Deed Lot Montgomery Ave. & Old Buncombe Rd. also Cont. 20 ft. strip for orig see Deed BK 1130 page 988
"	"			" " " "	" " " "	1157	50		Correction Deed
9942 Oct. 20, 1981	"				Co-Exec. Tom S. et al Peter A. Leventis	1157	52		Correction Deed Lot Montgomery Ave. & Old Buncombe Rd. also 20 ft. strip for orig see Deed BK 1130 page 988
"	"			" " " "	" " "	1157	52		Correction Deed
11396 Nov. 6, 1981	"	Anne S.			Timothy D. Ferris	1157	899		Lots 5, 6, & 7 Grove Park Blk. C.
14364 Dec. 18, 1981	"			Karen W. & Teddy R.	Jean W. Garner	1159	673		Int. 4.63 Acres Hwy. 14
14363 Dec. 18, 1981	"			Karen W. & Teddy R.	Jimmy A. Garner	1159	674		Int. 4.63 Acres Hwy. 14
16752 Jan. 26, 1982	"	Don E.		et al Thomas S.		1161	484		Indexed Bks 559 Pg. 457 & 993 Pg. 595 Partial Release of Restrictive Covenants
19822 Mar. 5, 1982	"	Betty J. et al			S. B. Fleming	1163	473		10 & 11 Hall Court Chick Spgs. Twp. Lots 59 & 60 (Wood Ave.) also lots 9,
21917 Mar. 31, 1982	"	Mary F.			Joe D. Langley, et al	1164	742		Lots 18 & 19 Danis Dr.
23938 Apr. 27, 1982	"		Mary E.		Thomas S. Bruce	1166	22		Court Order Cancelling Deed, US Dist. Court Civil Action # 81-1906-3. For orig. see Deed Bk. 1050 Pg. 389
"	"		" "		" " "	1166	22		
25311 May 14, 1982	"	Carl L. Jacks			Mildred Howell Bruce	1166	835		Durable Power of attorney
26729 May 31, 1982	"	Evelyn			S/A Edgar A. Ross E. A. Ross	1167	742		Valentine W. "Greenbrier" Lot 11 Cor. Tomasse Ave. &
1550 July 20, 1982	"	Evelyn J.			H. Ansley Bruce	1170	449		Power of Attorney
8222 Oct. 1, 1982	"			Emmory et al Shirley	Gessie H. Holt	1175	531		71.3 Culbough, et al. Quitclaim Lot # 6 Indium Ave.

INDIRECT or GRANTEE Index to Deeds — Greenville County, S. C.

(F)

KEYS PRINTING CO., GREENVILLE, S. C.

Open at Proper Tab according to First Letter or Letters of Name and refer to Buff Sub-Index sheet for page reference.

FILE NUMBER DATE OF RECORD	GRANTEES FAMILY NAMES	GIVEN NAMES ABCDEFGHIJ	GIVEN NAMES JKLMNOPQ	GIVEN NAMES RSTUVWXYZ	GRANTORS	BOOK	PAGE	No. of Acres	BRIEF DESCRIPTION, LOCATION, ETC. (Not Warranted)
23893 Mar 22, 1983	Bruce			etal Robert W.	a mass. Business Trust U.S. Shelter	1184	815		Unit #24 Riverbend Horiz. Prog. Reg.
" "	"			etal Sydney C.	" " "	1184	815		
24672 Mar. 29, 1983	"			Robert W.	a mass. Business Trust U. S Shelter	1185	164		Unit 22 Riverbend Horiz. Pty. Reg.
26188 Apr. 11, 1983	"			etal Tom S.	as successor trustee John Kiriakides	1186	148		Pl. Lot 4 Buncombe St.
33318 June 9, 1983	"		Karen W. & Teddy R.		Mary Alice M. Waddell	1189	949	2.42	Acres
1213 July 12, 1983	"	C. Allen etal			Hughes-Hilbreath a.s.c. Inc.	1192	151	}	Lot 2 Memorial Medical Drive
" "	"	Agnes D. etal			" " "	1192	151		
3831 Aug 2, 1983	"	Ann			Dean Bruce	1193	642		Simple Int lot 129 Woodside Mills Village
6999 Aug 29, 1983	"	Annalee			L. O. Bruce	1195	289		General Power of attorney
7502 Sept 1, 1983	"			Debil Sue	Francis LaDon Vaughn	1195	612		Int lot 2
8166 Sept. 8, 1983	"	B. W.			Lloyd D. Anten	1195	990	268.8	Acres. River Road
11063 Oct 3, 1983	"			etal Tom S.	Auction Recon Center	1197	593		Lot, Montgomery Ave, also Lot.
13844 Oct 27, 1983	"			Robert W.	Sydney Bruce	1199	376		See A Lots 63 + 65 Echo Dr. River Mt. Cemetery Village See 1
19731 Nov 21, 1983	"	Charles G. & Jean B.			B. Phil Gillespie etal	1203	66		Int 1 Under Inv. + Dupon Ave. Altman
20514 Dec 30, 1983	"	Florence Harbin			Homer L. Bruce	1203	560		Int pt Int 2 Wymon Dr.

(over)

INDIRECT or GRANTEE Index to Deeds — Greenville County, S. C.

(f)

KEYS PRINTING CO., GREENVILLE, S. C.

Open at Proper Tab according to First Letter or Letters of Name and refer to Buff Sub-Index sheet for page reference.

FILE NUMBER DATE OF RECORD	GRANTEES FAMILY NAMES	GIVEN NAMES ABCDEFGHIJ	GIVEN NAMES JKLMNO	GIVEN NAMES PQRSTUVWXYZ	GRANTORS	BOOK	PAGE	No. of Acres	BRIEF DESCRIPTION, LOCATION, ETC. (Not Warranted)
21574 Jan 10, 1984	Bruce				Ethel Ellis Bailey	1204	77		Attorney General & Durable Power of 289 5.07 ac. Hillendale Circle
21571 Jan 12, 1984	"				Thomas S. Bruce	1204	280		Order for original See 1050 pg Dr. J. J. J. J.
24039 Feb 3, 1984	"				John M. Palmer et al	1205	720		Set 5 Power of Leg. Dr. Lameau Lawrence Ave. Pavi Shelton Pl.
21579 Mar 7, 1984	"				John J. Martin Julia + Dr.	1207	707		Set 17 = 3.21 ac. Lafayette Ave. + Sp.
28088 Mar 13, 1984	"				Eddie Hughes Harbin	1208	30		Line Harbin State Chick Sp.
28087 Mar 13, 1984	"				Eddie Hughes Harbin	1208	31	10.58 ac.	Buncombe Rd. Chick Sp. Sp.
28348 Mar 15, 1984	"			3-2495. # 15954	Elizabeth M. Bruce	1208	154		Power of attorney
29285 Mar 23, 1984	"				Estimote C. Bowers	1208	810		26 Parcel, Bowers Rd.
36021 May 16, 1984	"				Bernice Hawkins	1212	712	1.15 ac.	July 14 Chick Sp. Sp.
1240 July 4, 1984	"				Robert W. Anne S. Bruce	1216	881		Regime Unit 3 - L. V. Johnson Dr. orig. prop.
6206 Aug 27, 1984	"				Tom S. Brenda W. Beyer et al	1220	280		Trust Agreement
12085 Oct 22, 1984	"				Ed Mary Alice M. Uddell	1224	606		Set 1 = 3.31 ac. S.C. Hwy # 14
13563 Nov 2, 1984	"				Vernie Mae Parker	1225	579		General Power of attorney
16187 Nov 28, 1984	"				Daryl L. Bruce et al	1227	400		Set 2 Wintree
16616 Dec 3, 1984	"				Myrtle S. Owing et al	1227	711		Set 6 + set 5, 7, + 8 Sec 2 N. Garden
12985 Jan 4, 1985	"				Julius Hugh Culter et al	1230	418	5.36 ac.	Suber Rd. Chick Sp. Sp.

INDIRECT or GRANTEE Index to Deeds — Greenville County, S. C.

Open at Proper Tab according to First Letter or Letters of Name and refer to Buff Sub-Index sheet for page reference.

FILE NUMBER DATE OF RECORD	GRANTEES FAMILY NAMES	GIVEN NAMES ABCDEFGHIJ	GIVEN NAMES JKLMNO	GIVEN NAMES PQRSTUVWXYZ	GRANTORS	BOOK	PAGE	No. of Acres	BRIEF DESCRIPTION, LOCATION, ETC. (Not Warranted)
2652 Jan 11, 1985	Bruce	Elizabeth B	+ Robert C.		John D. Woyd etc	1230	816	44.44	ac Dunbar Spr
27299 Mar 18, 1985	"	Dany F.			Dunbalt Properties Inc.	1235	66		Unit 12 Parkview Condo Hoiz
28655 Mar 28, 1985	"		Linda Catherine		Kerry Lee Bruce, Jr.	1235	780		Bates Sp. Tr. Rest Lot 34, Hunt (Sibrecht) St.,
32136 Apr 26, 1985	"	Ann E	+ James H.		Thomas J. Jones	1237	978		Botany Wood Sect lot 201 + pt 206 Shawatha Dr.
34491 May 14, 1985	"			Shirley	Myra E. Bruce	1239	409		Chick Sp. Tr Int lot 28 Sheppard Rd. Green
39940 Apr 26, 1985	"		Jerry A.		B Robert Cohen Jr.	1244	990		lot 16 Piedmont Ave
40326 Aug 2, 1985	"		Mary Frances		Virginia B. Rubin	1245	682	0.17	ac Willandale Cr.
5273 Aug 14, 1985	"	John L	+ William		William R. Lynn	1246	459	1.0	ac. May 290 for orig see deed Bk 1195 pg 289
7171 Aug 29, 1985	"	Amalee			L. O. Bruce	1247	595		Cancellation of power of Attorney
90669 Sept 27, 1985	"		John F. etc Katherine W. etc		Michael J. Carie	1249	704		lot 12 Harmon Opie Heritage Lake
32891 Mar 26, 1986	"		Jerry A.		Abel H. Williams	1262	747		lot
35058 Apr 25, 1986	"	David			Virginia F. Bruce	1264	928		Power of attorney
35046 Apr 25, 1986	"		Minnie		Robert A. Jolley Jr. etc	1264	904		General Partnership Agreement Wagoner, Quintel, Highland Sp.
35022 Apr 15, 1986	"			Virginia	Chas V. Bruce Jr.	1264	925		lots 23 + 24 Blackwell Dr.
35043 Apr 25, 1986	"		Minnie J		C. V. Bruce	1264	900		lot 24 (1) plus segment lot 206 + 207 also lot 208 + 209

INDIRECT or GRANTEE Index to Deeds — Greenville County, S. C.

Open at Proper Tab according to First Letter or Letters of Name and refer to Buff Sub-Index sheet for page reference.

FILE NUMBER DATE OF RECORD	GRANTEES FAMILY NAMES	GIVEN NAMES ABCDEFGHIJ	GIVEN NAMES KLMNO	GIVEN NAMES PQRSTUVWXYZ	GRANTORS	BOOK	PAGE	No. of Acres	BRIEF DESCRIPTION, LOCATION, ETC. (Not Warranted)
36977 May 9, 1986	Bruce	Elaine R		Richard etc	Randy C. Willis etc	1266.	5		Agreement Palham Estate
28991 May 23, 1986	"	Scott Christopher		Suzanna etc	Walter S. Bruce etc	1266.	992		Set lot 42 Jamestown Dr.
29828 May 20, 1986	"			Sydney etc	Eastside Child Care	1267.	475	0.82 ac.	E. North St. - Eastern end Spt 6 Ad. - Int in easements
15995 Oct 20, 1986	"		Wilson etc	Robert W	Louise Wilson Bruce etc	1267.	475		Construction
19465 Oct 30, 1986	"	M.D., P.A. C. Allen			C. Allen Bruce	1278.	740		Lot 4, 700 orig Secded BK - 1103 Agreement
19447 Nov 12, 1986	"		Godrew Jr. Lawton etc		Health Enterprises Inc.	1279.	548		Notice + Memorandum of Sale
25162 Dec. 16, 1986	"	Elaine R.		John etc	"	1280.	617		Set lot 28 Georgetown Circle Cockate Village
25335 Dec. 16, 1986	"			Richard C. Robert W.	Randy C. Willis a SC Genl Pto. Faris Development Co.	1283.	372	4.05	Acres Bardeaux Dr. Ph. I Lot A-4 Cleveland Place
26773 Dec 29, 1986	"	Angela J + Michael			David C. Crow etc	1284.	292	1.64 ac.	
35635 Mar 3, 1987	"	Derald W.			M. S. Lanford Jr. etc	1289.	484		Lot E, Stokes Ave Both Sville + Spt of Counties
41333 Apr 2, 1987	"			S. Michael Ronald etc	Douglas C. Owens	1291.	798		106.69 acs + 5.29 acs Howell Rd.
41751 Apr 3, 1987	"			Jack Easterling etc	Lola Mae Jones	1291.	943		Lot Belvue Rd.
"	"			Margaret E.	" " "	1291.	943		
46025 Apr 28, 1987	"			Robert E.	R. W. Merritt	1293.	607		Spt 2p Lot Brushy Creek Ad. Chick

REVERSE or GRANTEE Index to Deeds — Greenville County, S. C.

REG. U. S. PAT. OFFICE *Chas. McCall* County Indexes Since 1888 An Identifying Trade Mark

Open at Proper Tab according to First Letter or Letters of Name and refer to Buff Sub-Index sheet for page reference.

COTT FAMILY NAME INDEX No. 75 © 1949
MADE BY THE COTT INDEX COMPANY, COLUMBUS, OHIO
SOLD BY PHOTO COPY SUPPLY, MAULDIN, S. C.

()

FILE NUMBER	DATE OF RECORD	GRANTEES FAMILY NAMES	GIVEN NAMES ABCDEFGH	GIVEN NAMES IJKLMNOP	GIVEN NAMES QRSUVWXYZ	GRANTORS	BOOK	PAGE	No. of Acres	BRIEF DESCRIPTION, LOCATION, ETC. (Not Warranted)
48883	May 11, 1987	Bruce	Analee B	O.S.		Jamie Diane Bruce	1294	603		Power of attorney
51096	May 22, 1987	"	Annie			J.P. Enterprise Inc.	1295	629		Lot 93 Jay Dr.
54016	June 5, 1987	"				Steven L. et al Jose L. Hartley Jr.	1296	778		Lot 1 Ennea Hills
54132	June 17, 1987	"		Hugh Julius		Billy D. Harbin	1297	605		Springs Sp. Lot 18 Harbin Heights, Chick
58265	June 29, 1987	"				Sandra P. Robert E. Bruce	1298	518		Lot lot also 1.83 ac.
58266	June 29, 1987	"				Sandra P. Robert E. Bruce	1298	519		Lot O. Neal Sp.
6228	Aug 3, 1987	"	Wina B			The Smith Company of Greenville S.C.	1301	584		Unit 6 Palham Oaks Townhome
10680	Aug 31, 1987	"	Elizabeth G			Robert C. John W. Woods	1303	862		44.144 ac. Dunklin Sp.
18886	Oct 21, 1987	"				Robert E. Dr. Harold Arnold et al	1308	455		Lake Lanier Lot 181 E. Lake Shore Dr. Sp
19220	Oct 23, 1987	"				Robert L. Robert Lee Robbins et al	1308	665	1	ac. Keeler Mile Rd. Paris mt.
20613	Nov 2, 1987	"				Thomas R. Richard Hunter et al	1309	434		Unit 242 Riverbank Horiz prop Regim Cottage Court Sp
22921	Nov 10, 1987	"				Robert E. Carl E. Werline	1310	151		lots 51 + 52 Bl. 16 Englewood
28913	Dec 22, 1987	"		J. J. Myles et al		D & D Investments	1313	602		Lot 32 Weaver Park Trac 16
31763	Jan 18, 1988	"		Karen Lynn M.		Jawton Owen Bruce	1313	602		Lot 27 Patzite Village

REVERSE or GRANTEE Index to Deeds — Greenville County, S. C.

REG. U. S. PAT OFFICE *Cott* County Indexes Since 1888 An Identifying Trade Mark

Open at Proper Tab according to First Letter or Letters of Name and refer to Buff Sub-Index sheet for page reference.

COTT FAMILY NAME INDEX No. 75 © 1949 MADE BY THE COTT INDEX COMPANY, COLUMBUS, OHIO SOLD BY PHOTO COPY SUPPLY, MAULDIN, S. C.

FILE NUMBER	GRANTEES	GIVEN NAMES	GIVEN NAMES	GIVEN NAMES	GRANTORS	BOOK	PAGE	No. of Acres	BRIEF DESCRIPTION, LOCATION, ETC.
DATE OF RECORD	FAMILY NAMES	ABCDEFGH	IJKLMNO	PQRSTUVWXYZ					(Not Warranted)
38431 May 7, 1988	Bruce			Robert F	Robert L. Karsch	1318	859		lot 289 Lake Lanier
39182 May 11, 1988	"			Robert F	Edgar F. Seagle	1319	249		lot 468 plat Morgan See Lake Lanier
41460 May 28, 1988	"			Robert	Michael Eric Fair	1320	433		lot 180 Lake Lanier also
48986 May 11, 1988	"		J. S. Louise		James R. Bruce	1324	916		near Maratta lot lot Cule's Dr. Cleveland Hts
52816 June 3, 1988	"	Evelyn J.			B. J. Smith & Assoc.	1327	269	2.01	ac. Smith Rd.
53237 June 13, 1988	"		Margaret + Richard III et al	Richard F	Nathan Property et al	1327	829		lot 21 Dubson Oaks Estate
55999 June 16, 1988	"		James M. et al	James M.	Dickey Lee Leslie	1328	453		pt lot 9 + pt lot 8 Rock Creek Drive
	"		Margaret et al	Margaret et al		1328	453		
56054 June 17, 1988	"			Dickey et al	Deuses Karpis Corp. corp (n.c.)	1328	512		Assignment of Landlord's Int in lease
"	"			Robert W et al	"	1328	512		
"	"			Robert W et al	"	1328	512		
56072 June 17, 1988	"			Dickey et al	Deuses Karpis Development corp n.c.	1328	510		lot lot 3 Gateway Park also Plat
"	"			Robert W. et al	"	1328	510		
"	"			Robert W. et al	"	1328	510		
57458 June 24, 1988	"			Robert F	James E. Randolph	1329	356		Conte lot 67 prop of Mrs Belle Hardin
57459 June 24, 1988	"			Robert F	John Hardin Randolph	1329	357		lot 30 prop of Mrs Belle Hardin

REVERSE or GRANTEE Index to Deeds — Greenville County, S. C.

REG. U. S. PAT OFFICE *Chas. M. Little* County Indexes Since 1888 An Identifying Trade Mark


Open at Proper Tab according to First Letter or Letters of Name and refer to Buff Sub-Index sheet for page reference.

COTT FAMILY NAME INDEX No. 75 © 1949
MADE BY THE COTT INDEX COMPANY, COLUMBUS, OHIO
SOLD BY PHOTO COPY SUPPLY, MAULDIN, S. C. ()

FILE NUMBER DATE OF RECORD	GRANTEES FAMILY NAMES	GIVEN NAMES ABCDEFGHIJ	GIVEN NAMES JKLMNO	GIVEN NAMES PQRSTUVWXYZ	GRANTORS	BOOK	PAGE	No. of Acres	BRIEF DESCRIPTION, LOCATION, ETC. (Not Warranted)
57460 June 24, 1988	Bruce			Robert E.	William W. Robertson	1329	358		Grant Lot 29 prop of Mrs. Belle Hardin
57468 June 24, 1988	"			Robert E.	Mary C. Robertson	1329	362		Grant Lot 28 prop of Mrs. Belle Hardin
57702 June 22, 1988	"	CANCELLED REG. U. S. PAT. OFF. # 24166	Dead BK 1944 Pg 1408	Shirley Jones	Miles Elliston Bruce	1329	528		General Power of Attorney
57701 June 29, 1988	"			Miles Elliston	Shirley Jones Bruce	1329	533		General Power of Attorney
636 July 5, 1988	"			Miles	Dwight D. Bruce	1330	462		General Power of Attorney
2423 July 14, 1988	"			Dr. Robert W.	Robert W. Bruce et al Sydney Bruce et al	1331	751	Part	Lot 3 Gateway Park, also Easement
1702 July 27, 1988	"			attn in fact Robert Wallace Bruce Ethel Lee W. et al attn in fact for Ethel Lee W. Bruce et al	Paul A. Sullivan	1332	960		Agreement + easement
"	"			Robert Wallace	" " "	1332	960		
10458 Aug 26, 1988	"			Robert E.	Lillie C. Gibson	1336	281		Lot 66 Brookwood
13248 Sept 13, 1988	"			Robert W.	James Paupie Damp	1337	850		Exemption Agreement
14099 Sept 19, 1988	"		W Brenda		Ruth Mills Cobb Credit Union	1338	380		Lot Survey for Jan Bruce
15629 Sept 27, 1988	"			Tom J J. W.	United Consumers Federal	1339	326		Lot 9 Hillendale Circle
23078 Nov 9, 1988	"			William	Edna A. Bruce	1342	758		Power of Attorney
23287 Nov 11, 1988	"			Robert	In Sharon Manna J. Nathan Morgan Greenville County Day Collector	1343	950		Lot 432 Donaldson Drive
23290 Nov 11, 1988	"			Robert	In Estate of Margaret Coble et al J. Nathan Morgan Greenville County Day Collector	1343	956		Lot Carnegie Ave
23443 Nov 11, 1988	"			Jay W	In M. Jones et al J. Nathan Morgan Greenville County Day Collector	1344	100	0.49	ac. U.S. Hwy 25

REVERSE or GRANTEE Index to Deeds — Greenville County, S. C.

REG. U. S. PAT OFFICE *Chas. McCott* County Indexes Since 1888 An Identifying Trade Mark


 Open at Proper Tab according to First Letter or Letters of Name and refer to Buff Sub-Index sheet for page reference.

COTT FAMILY NAME INDEX No. 75 © 1949
MADE BY THE COTT INDEX COMPANY, COLUMBUS, OHIO
SOLD BY PHOTO COPY SUPPLY, MAULDIN, S. C.

FILE NUMBER DATE OF RECORD	GRANTEES FAMILY NAMES	GIVEN NAMES ABCDEFGHIJ	GIVEN NAMES KLMNO	GIVEN NAMES PQRSTUVWXYZ	GRANTORS	BOOK	PAGE	No. of Acres	BRIEF DESCRIPTION, LOCATION, ETC. (Not Warranted)
24647 Nov 21, 1988	Bruce	<i>B.</i> Amalee			Estate of <i>By P.R.</i> Lawton O. Bruce Sr.	1344	756		1 High Valley Blvd. <i>Trama</i> Need of Distribution Lot 50 Dec
24742 Nov 21, 1988	"			Robert	For <i>Margie Walker Green</i> Greenville County Tax Collect	1344	822		Lakier Lot 346 Morgan Section, Lake
25500 Nov 28, 1988	"			Robert	For <i>Margie R. Greene</i> Greenville County Tax Collect	1345	361		Lot Lake Lanier Sub. <i>Alay</i>
26726 Dec 5, 1988	"		<i>S.</i> Parker		Jay Tate Bruce <i>By W. Gilstrap</i>	1346	04		Lot 42 Valerie Dr. Liberty Park
27162 Dec 6, 1988	"			Robert	Greenville County Tax Collect	1346	211		Lot 23 Air Base Hqs
27515 Dec 8, 1988	"	<i>cancelled</i> <i>Donna & Frankley</i> RMC	<i>SH. 1555</i> <i>BY 918</i>	<i>etc</i> Joe W. 3-24-94	Blanche V. McElrath	1346	442		General Power of attorney
27469 Dec 8, 1988	"			<i>J. Hugh</i>	Arthur H. Harbin Jr.	1346	402		Page 2p Lot 20 Harbin Hqs Club
28450 Dec 14, 1988	"			Robert	D.A. Bundelle <i>By Greenville County Probate Judge</i>	1347	44		Lot 607 Lake Lanier
29195 Dec 19, 1988	"	Betty Scott			Estate of Robert Elaine Bruce <i>For Judith C. & date</i>	1347	514		88 ES 230 1116 Personal Representative
562 Jan 5, 1989	"			Robert	Greenville county Tax Collect	1349	227		Page 2p. Lot 40 Mt View Ave Currier Hqs
2734 Jan 19, 1989	"	Betty			<i>By P.R.</i> Estate of Robert Elaine Bruce	1350	526		Deed of Distribution Lot 4
"	"					1350	526		Bedford St. Boyce Lawn Add
"	"					1350	526		1.32 ac. Holiday - Ford Rd 88.1 ac. Oaklawn 2p. New 2 lots, net 87 ac.
3048 Jan 29, 1989	"	<i>cancelled</i> <i>Donna & Frankley</i> RMC April 30, 1990	<i>By court order BK 1297 p. 243</i>	Robert	By Greenville county Tax collector James Mitchell	1350	757		2p. Lot 6+7 State Hwy 101 D'Neal
4013 Jan 27, 1989	"			Dene L	Albert C. Bruce	1351	305		Power of attorney
4014 Jan 27, 1989	"	Albert C			Dene L. Bruce	1351	309		Power of attorney

REVERSE or GRANTEE Index to Deeds — Greenville County, S. C.

REG. U. S. PAT OFFICE *Chas. McCall* County Indexes Since 1888 An Identifying Trade Mark

 Open at Proper Tab according to First Letter or Letters of Name and refer to Buff Sub-Index sheet for page reference.

COTT FAMILY NAME INDEX No. 75 © 1949
MADE BY THE COTT INDEX COMPANY, COLUMBUS, OHIO
SOLD BY PHOTO COPY SUPPLY, MAULDIN, S. C.

()

FILE NUMBER DATE OF RECORD	GRANTEES FAMILY NAMES	GIVEN NAMES ABCDEFGHIJ	GIVEN NAMES KLMNO	GIVEN NAMES PQRSTUVWXYZ	GRANTORS	BOOK	PAGE	No. of Acres	BRIEF DESCRIPTION, LOCATION, ETC. (Not Warranted)
4723 Feb 1, 1989 10558	Bruce			S. Michael	etal Vera E. Burnett for Rev James Carter	1351	707	33.52	Dr. Etn acres Hwy 101 + Memorial
May 6, 1989 5357	"		Jay W		Greenville County Day Collector By P.R.	1355	654		Day Dept. Building Chestnut St the building (day dept) Reagin
April 11, 1989 28621	"			Perry L. J.	State of Grace Person Bruce	1358	548		Deed of Distribution Part 1
June 30, 1989 28995	"	Joe Hansen			etal Roger A. Maroon	1366	251		Lot 6 + pt lot 7 Standale Manor
July 3, 1989 28996	"			Keith Richard	Doris C. Bates	1366	264		Lot 6 Choice Hill Rd
July 5, 1989 29709	"			S. Michael	Yon Marrow Reese	1366	496		Tract 8 = 11.50 ac Marrow Rd. Grew
July 10, 1989 30830	"			Stan	Fred Painter	1366	939		pt lot 36 Westmeadow Cr. Park
July 17, 1989 20831	"	Anne Speer			Reggy Miller Wind	1367	518		lots 7, 8, 9 Beverly Ave Circle Circle Park
July 17, 1989 2461	"	Anne Speer			Dani Miller Poole	1367	521		lot 7, 8, 9 Beverly Ave Garden Lake See Lake Danin (dup)
July 21, 1989 22460	"			Robert E.	Edgar Franklin Seagle	1368	858		lot 159 plat of property plat #2
July 21, 1989 135367	"			Robert E.	Edgar Franklin Seagle	1368	859		lot 136 plat 31a H. pg 8
Aug 6, 1989 36028	"			Robert E.	Rufus M. Worledge	1369	862		lot plat for Robert E. Bruce
Aug 14, 1989 42667	"	Elizabeth			Robert C. Bruce	1370	292		Specific Power of Attorney over
Sept 21, 1989 49625	"			Robert W.	TCNB National Bank of S.C.	1373	862		lot 4 Miss Medical Center, Mill lot 1, 2, 3 + pt lot 1
Nov 3, 1989 20998	"	David			First Union National Bank	1378	015		partial Release of Judgment #85-5888
Nov 10, 1989	"	Edna A.			State of S.C. By P.R. Estate of William Thornton	1379	95		lot 8 + pt lot 9 Deed of Distribution lots 10 + pt lot 9 Oakview Dr. +

REVERSE or GRANTEE Index to Deeds — Greenville County, S. C.

REG. U. S. PAT. OFFICE *Chas. McCall* County Indexes Since 1888 An Identifying Trade Mark

 Open at Proper Tab according to First Letter or Letters of Name and refer to Buff Sub-Index sheet for page reference.

COTT FAMILY NAME INDEX No. 75 © 1949
MADE BY THE COTT INDEX COMPANY, COLUMBUS, OHIO
SOLD BY PHOTO COPY SUPPLY, MAULDIN, S. C.

FILE NUMBER DATE OF RECORD	GRANTEES FAMILY NAMES	GIVEN NAMES ABCDEFGHIJ	GIVEN NAMES KLMNNO	GIVEN NAMES PQRSTUWXYZ	GRANTORS	BOOK	PAGE	No. of Acres	BRIEF DESCRIPTION, LOCATION, ETC. (Not Warranted)
51586 Nov 14, 1989	Bruce	Christopher H.	etal		Barbara Gayle Ayers	1379	449		Lot 1 E. Hillcrest Dr + Bennett St. Highland Manor
" "	"	Donna R.	etal		" "	1379	449		Parcel 10 Parcel 481 Engwood Estate Sub
51706 Nov 15, 1989	"			Robert	For James Clifton Sherman Greenville County Tax Collector	1379	549		
51697 Nov 15, 1989	"		Michael		For Mary E. Joseph Greenville County Tax Collector	1379	557		Parcel 112 Engwood Estate Cont
51696 Nov 15, 1989	"		Michael		For Condit Greenville County Tax Collector	1379	559		Parcel 1 Holly Tree Plantation
51525 Nov 29, 1989	"		Jay W		For New Mt Zion Church Greenville County Tax Collector	1380	791	1 ac =	Parcel
54868 Dec 5, 1989	"			Robert	For Mrs W. B. Weber Jr. Greenville County Tax Collector	1381	629		Parcel 161 Lake Lanier Dam
54889 Dec 5, 1989	"			Michael	For Richard J. Mahan et al Greenville County Tax Collector	1381	651		Parcel 23 Holly Vista
54888 Dec 5, 1989	"			Michael	For James C. Miller et al Greenville County Tax Collector	1381	659		Parcel 24 Mountain Crest Estate
55694 Dec 11, 1989	"		Jay W.		For Frank E. Stevens Greenville County Tax Collector	1382	182		Parcel 81 - A Woodland Range
56119 Dec 14, 1989	"	Alan David			First Union Natl Bank	1382	496		Parcel 5838 See BK-1378 pg 015 Partial Release of Judgment, RLLH