

INDIRECT or GRANTEE Index to Deeds — Greenville County, S. C.

Cott Family Name Index No. 75
Copyright 1949

To locate names, open at SURNAME INITIAL TAB and refer
to Buff Sub-Index sheet for page reference.

Made by The Cott Index Company, Columbus, Ohio
Sold by Walker, Evans & Cogswell Co., Charleston, S. C.

()

FILE NUMBER	GRANTEES FAMILY NAMES	GIVEN NAMES ABCDEFGH	GIVEN NAMES IJKLMNO	GIVEN NAMES PQRSTUWXYZ	GRANTORS	BOOK	PAGE	No. of Acres	BRIEF DESCRIPTION, LOCATION, ETC. (Not Warranted)
DATE OF RECORD									
2935 Feb. 3, 1950	Stone				Ward S. Peoples Nat'l Bank as Tr.	401	467		Quitclaim Lot 37 City.
2938 Feb. 3, 1950	"				Ward S. Violet McCauley Stallings	401	507		Lot Sullivan St. City City, with right to use alley/ Lots 16 & 17, C. & G. Railroad
4288 Feb. 20, 1950	"				T. C. Furman C. Smith	403	115		Assignment of Bond for Title.
6809 Mch 21, 1950	"				Ward S. Violet McCauley Stallings	405	97		Sti. Sterling Annex Lot 3, cor. Brockman + Taylor Drive, Country Club Estates
7384 " 27, 1950	"	Edith H			David G. Traylor, et al	405	364		Eastern 1/2 Lot 56, Sylvan Sylvan Drive, Country Club Est.
7386 " 27, 1950	"	"	"		E. Roy Stone, jr.	405	399		Lots 57, 58 + Part Lot 59, Road, Bates Sp.
7959 Apr. 1, 1950	"	Harriett M. Jr.			Sidney C. Moody, et al	406	36	.39	of an acre Marietta, Pumphinton
9971 " 21, 1950	"	Earline Smith			Leo Smith, et al	407	477	10	acres, O'Neal Sp.
12816 May 24, 1950	"				J. C. et al Northside Homes, Inc	410	258		Brookwood Drive, Stone Estates City Lots 27 + 28, Sec D. cor Legare St.
14884 June 17, 1950	"	Eugene E. III			Stone Co. Piney Mountain Co. et al	412	1	62.70	acres, which Equip. Sp. ave. City.
15969 July 1, 1950	"				Ward S. S. J. Corn	412	443		Western 1/2 Lot 10, Dixon
17109 " 17, 1950	"				Ward S. Bartow Black, et al	414	118		Lot Oscar St. City.
17533 " 21, 1950	"			Larry K.	J. P. Stevens + Co, Inc.	414	364		Piedmont Village. Lot 50, Blk. 3, Piedmont St
17532 " 21, 1950	"			Marshall L. et al	" " " "	414	366		Lot 7, Blk. 3, Sloan St. Piedmont Village.
" " "	"			Janie O. et al	" " " "	414	366		
17531 " 21, 1950	"	Freddie J. +		William C.	" " " "	414	367		Piedmont Village Lot 66, Blk. 4, Halton

INDIRECT or GRANTEE Index to Deeds — Greenville County, S. C.

REG. U. S. PAT. OFFICE *Chas. M. Little* County Indexes Since 1888 An Identifying Trade Mark

To locate names, open at SURNAME INITIAL TAB and refer to Buff Sub-Index sheet for page reference.

Cott Family Name Index No. 75 Copyright 1949

FILE NUMBER DATE OF RECORD	GRANTEES FAMILY NAMES	GIVEN NAMES ABCDEFGHIJ	GIVEN NAMES JKLMNO	GIVEN NAMES PQRSTUVWXYZ	GRANTORS	BOOK	PAGE	No. of Acres	BRIEF DESCRIPTION, LOCATION, ETC. (Not Warranted)
24194 Oct. 3, 1950	Stone				formerly Grace S. McIntosh Grace S. Prevost	420	355		Lot Webster St. Ward 4, city & Westfield St. city
29708 Dec. 9, 1950	"				Ward S. J. G. Gower, et al	424	537		Prop. Kirby Martin, Riley Douglas Wilson, et al city
30758 " 22, 1950	"				J. G. Douglas Wilson	425	416		Part Lot 1, Prop. of G. College Heights Subd.
21000 " 27, 1950	"		Norwood Co.		Donald E. Balty	425	461		Lot 60 Columbia Circle, Kirby Spgs. Sp.
551 Jan. 8, 1951	"	Eugene E. III			May H. Goodlette	426	413	14.33	acres, Piney mtn. Drive, Gantt Sp.
2214 " 27, 1951	"				Judie William J. Hall	428	52		Part Lot 12, Aris. Dale
8028 Apr. 6, 1951	"	E. E. &			J. G. et al William R. Woods	432	132		Part Lot 9, Sec. 6, Hedgewood Ave., Lot 10, Sec. C, Broughton Dr., Part Lot 11, Sec. C, Hedgewood Ave. Kroppstone Ave.
" " "	"	Harriet M., Ind. & Tr.			" " "	432	132		Head St. Kirby Spgs. Sp.
8707 " 14, 1951	"			H. G.	G. D. Brown	432	455		Lot 15 cor. Elm named St. & Randall & Milton Sts. Gille Sp.
12839 June 1, 1951	"	E. E. Jr. & Mary Jr. R.			E. E. Stone, et al	435	483		Part Lot 23, Sec. A, cor. E. Hall Estate - new city
12842 " 1, 1951	"	A. M.			" " "	435	507		Lots 19, 20 & Part Lot 21, Jimmie 22 & 23 & 24 James E. Hall Est. new city
12841 " 1, 1951	"	E. E. Jr.			" " "	435	508		Lots 16, 17, 18, Part Lot 21 & Lot 22 Randall St. city
12840 " 1, 1951	"	A. M.			" " "	435	485		Part Lot 23, Sec. A
17772 Aug. 1, 1951	"				Ward S. E. Godfrey Webster	439	248		Lot Green Ave. city Fairview Sp.
21525 " 18, 1951	"		J. Roy		William H. Southern	442	87	29.02	acres, near Gille near city
21579 " 1951	"	E. E. Jr.			H. M. Miller, et al	442	91		Lots 22, 23 & 24, West Ave.

INDIRECT or GRANTEE Index to Deeds — Greenville County, S. C.

Cott Family Name Index No. 75
Copyright 1949

To locate names, open at SURNAME INITIAL TAB and refer
to Buff Sub-Index sheet for page reference.

Made by The Cott Index Company, Columbus, Ohio
Sold by Walker, Evans & Cogswell Co., Charleston, S. C.

47
()

FILE NUMBER DATE OF RECORD	GRANTEES FAMILY NAMES	GIVEN NAMES ABCDEFGHIJ	GIVEN NAMES JKLMNO	GIVEN NAMES PQRSTUVWXYZ	GRANTORS	BOOK	PAGE	No. of Acres	BRIEF DESCRIPTION, LOCATION, ETC. (Not Warranted)
21574 Sep. 18. 1951	Stone	A. M.			H. N. Miller, et al	442	100		near city. Lots 9, 13 + 15 South St.
25179 Nov. 1. 1951	"	Alvin			Allie P. Stone, et al	445	85		Prop. Ben Stone, Est. also R/St. Int. 2.50 acres (Lot 4) O'Neal St.
25283 " 2. 1951	"	Bros., Inc.			Secretary of State	445	142		Increase of Capital Stock, Furman Rd. S)
28441 Dec. 13. 1951	"	E. E. Jr.			E. E. Stone, et al	447	279		Lot 3 unnamed St. (now Rites St.)
28443 " 13. 1951	"	E. E. Jr. et al			" " " "	447	285	634	near Marietta, Pumpkintown St. near South Saluda Falls + 39 of Ballenger St.)
28439 " 13. 1951	"	A. M.			" " " "	447	283		Lot 5 Smith St. (now St. P. + N. Hwy. R/St.)
28531 " 14. 1951	"			Hard S.	James G. Bannan	447	349		2.2 Lots near Sam's Store, Lot adjacent Lot 44, P + N Hwy. Prop. Hills (formerly Jackson) Sts.
29529 " 31. 1951	"	Harriet M.			Harriet M. Stone, et al	448	205		Int. Lot on Broad + Laurens Paris mt. Orchard, Paris mt. Sp.
3700 Feb. 14. 1952	"	Allene St.			A. M. Mussler, et al	451	117		Lots 6, 7, 9 + 10 Piney Mt. Rd. no. 29
6469 Mar. 18. 1952	"	E. E.			Louis H. Cary, et al	453	160		Int. strip U. S. Super Hwy
9163 Apr. 19. 1952	"			Ruby	E. Amman, Master	455	55		Lot 239 Bailey St.
11687 May 22. 1952	"			Hard S.	E. Godfrey Webster	456	332		Lot Green ave City
13423 June 14. 1952	"			Hard S.	" " "	457	394		Lot Mc Kay St. City
14687 July 2. 1952	"	Eugene E. III			et al Mac. Holcombe Stephens	458	391		Lot Furman Hall Rd. by R/St. Furman Hall Rd.
15721 " 16. 1952	"	"	"	"	Pearl H. Brown	459	203		Int. Reserved Eastman
20984 Sep. 22. 1952	"		Luther		J. H. Padgett	463	305		Lot 10, Paris mt.

INDIRECT or GRANTEE Index to Deeds — Greenville County, S. C.

47

REG. U. S. PAT. OFFICE *Chas McCott* County Indexes Since 1888 An Identifying Trade Mark

To locate names, open at SURNAME INITIAL TAB and refer to Buff Sub-Index sheet for page reference.

Cott Family Name Index No. 75 Copyright 1949

FILE NUMBER DATE OF RECORD	GRANTEES FAMILY NAMES	GIVEN NAMES ABCDEFGH	GIVEN NAMES IJKLMNO	GIVEN NAMES PQRSTUVWXYZ	GRANTORS	BOOK	PAGE	No. of Acres	BRIEF DESCRIPTION, LOCATION, ETC. (Not Warranted)
21694 Apr 30-1952	Stone				Ward S. Lillie Pace M. Brayer	463	516.		Lot Parker St., City
22170 Oct 6-1952	"	Nazel P.			Edward W. Stone	464	211		Separation Agreement applicable to Sec. 1 of Stone Lake Heights Bldg. Restrictions or Protective covenants
24774 Nov 7-1952	"		Lake Heights, Sec. 1		E. E. Stone, et al	466	279		Lot 3 Douglas St. City
27188 Dec 9-1952	"	E. E. Sr.			James D. Shives Narger Nabers	468	164		Lot 2 Douglas St. + Part Franklin Rd. Stone Lake Heights, Greenville, S.C.
28603 " 29-1952	"			Mal Bowen	Mrs. Mary Ruth Richards	469	205		Lots 8+9 Market St. (now South Brookwood Drive (Wilshire Dr) City)
619 Jan 9-1953	"			J. Bennett	J. E. Stone	470	43		Lots 39, 40, 41, 42, 43 + 44, Sec. 6 or Protective Covenants
1860 " 26-1953	"		Lake Heights, Sec. 1		E. E. Stone, et al	471	23		Supplemental Restrictions to Brookwood (Wilshire) Drive
1943 " 27-1953	"			J. E.	Guy B. Childers	471	57		Correction deed Lots 26, 27 + 28 Blk. Brookwood Drive
4619 Feb 27-1953	"			J. E.	Hester Berry	473	293		Lots 15 + 16 Blk. B.
5147 " 5-1953	"	E. E. +		J. E. et al	Vance E. Stafford	473	500		Part Lot 26 Lakecrest Dr. Stone Lake Heights Sec. 1.
"	"	Harriet M. And. + Sr., et al			Vance E. Stafford	473	500		Rickardson Prop. City
5980 " 16-1953	"			Ward S.	Kathryn Sims	474	263		Lots 7, 8, 9, 10 + 11, J. R.
6737 " 25-1953	"			J. A.	James Carl Finley Co., Inc.	475	88		Lot Grove Sp.
12098 " 29-1953	"	Eugene J. Sr.			Graceland Cem. Dev.	479	167		Sec. 5, Graceland Cemetery, Grave Space 4, 5, 6 - Lot 285
16997 " 31-1953	"	E. E.			William E. Kelch	482	529	1 1/2	acres Chick Spgs. Sp.
"	"		Lake Heights Sec 2		J. E. Stone, et al	483	355		Building Restrictions or Protective Covenants applicable to Sec 2 of Stone Lake Heights
"	"				" " " "	483	355		" " " "

INDIRECT or GRANTEE Index to Deeds — Greenville County, S. C.

Cott Family Name Index No. 75
Copyright 1949

To locate names, open at SURNAME INITIAL TAB and refer to Buff Sub-Index sheet for page reference.

Made by The Cott Index Company, Columbus, Ohio
Sold by Walker, Evans & Cogswell Co., Charleston, S. C.

47
()

FILE NUMBER DATE OF RECORD	GRANTEES FAMILY NAMES	GIVEN NAMES ABCDEFGHIJ	GIVEN NAMES JKLMNOPQ	GIVEN NAMES RSTUVWXYZ	GRANTORS	BOOK	PAGE	No. of Acres	BRIEF DESCRIPTION, LOCATION, ETC. (Not Warranted)
18171 Aug 15-1953	Stone			<i>et al</i> Ruth St	W. J. Mathews, <i>et al</i>	484	17		Agreement
18178 " - 15-1953	"			Ward S.	E. W. Reeves	484	8		Lot Grove St. City
20423 Sep 14-1953	"			J. G.	Agnes S. Larosey	485	435		Dr. Stone Part Lots 95-96, 97+98 Lake Road
" " "	"			" "	" " "	485	435		Dr. Stone Lake Heights, Part Lots 58+57 Stone Lake Heights, Sec. 2 Cleveland Tp.
20649 " 17-1953	"	Lourence G.			Henry J. Mills	486	19	5.61	acres Lot 1, Keen Hwy Sterling Annex.
21909 Oct 5-1953	"	E. E. Jr.			Lila May Mosley	486	469		Lot 6, Bldg. A, Malloy St. (Mitchell ave.) broftatond acres, city
22374 " 12-1953	"	Elizabeth B.			eline S. Bennett	487	110		Lot 11, Sec. 2, Brentwood Dr. mills Subd. Greenville.
22922 " 20-1953	"	A. B. + Louise boy			Perry J. Wood, <i>et al</i> barie P. mason	487	344		Lot 75, First St. Headside
24301 Nov 6-1953	"	Eugene E. Jr.			barie P. Addings, nee	488	328		Lot Manley Alley, City (River)
25377 " 20-1953	"	E. Randolph			Joanna B. Stone	489	231	3	acres Cash estate of Subd Druid Mills
27447 Dec 19-1953	"	Eugene E. Jr. <i>et al</i>			James J. Greene	490	505		Lot 46 West Hillcrest Dr. Duncan mills Village
27938 " 29-1953	"			J. G.	J. E. Bridges <i>executor</i>	491	161		Lot 26, Sec. 1, Hill St. Cor. Oscar + Hudson Sts.
1238 Jan 18-1953	"			Ward S.	M. S. Epstein, <i>indiv and</i>	492	275		Lot 9, 10, 11 Oscar St., Lot 5, Lot 2, 3 + 4 Oscar St. + Lot
" " "	"			" "	" " " " " " <i>et al</i>	492	275		Oscar + Mayfield Sts. City Randall + Townes Sts.
1318 " 19-1953	"	A. M.			E. E. Stone, <i>et al</i>	492	308		Part Lot 23, Sec. 1, cov. Pendleton St. Branwood
1319 " 19-1953	"	Harriet M.			E. E. Stone	492	309		Lot 10 cov. Headside ave.

INDIRECT or GRANTEE Index to Deeds - Greenville County, S. C.

47

REG. U. S. PAT. OFFICE *Chas. McCath* County Indexes Since 1888 An Identifying Trade Mark

To locate names, open at SURNAME INITIAL TAB and refer to Buff Sub-Index sheet for page reference.

Cott Family Name Index No. 75 Copyright 1949

FILE NUMBER	GRANTEES FAMILY NAMES	GIVEN NAMES ABCDEFGH	GIVEN NAMES IJKLMNO	GIVEN NAMES PQRSTUWXYZ	GRANTORS	BOOK	PAGE	No. of Acres	BRIEF DESCRIPTION, LOCATION, ETC. (Not Warranted)
2608 Feb. 4-1954	Stone			J. C.	James M. Gilfillin	493	348		"Hwy" City. Lot W. S. Hwy 29 "Super"
2921 " 8-1954	"	Amalie W.			Bessie Butler, et al.	493	445		Lot 65 Hill St. City.
5552 Mar 11, 1954	"	Sean			Dunlap Clerk of Court, N. E.	495	443	18	acres, Fairview sp to Legare ave. + northward and stone
7998 Apr 9, 1954	"			J. C.	Amalane L. Gibson	497	387		Rear part Lots 4+5 + Lot 9 plus
8000 " 9, 1954	"	E. E. +		J. C. et al	Amalane L. Gibson	497	371		
" " "	"	Harriet M., Ind. + J. et al			" " "	497	371		Part Lot 1, Sec. 6, Northwood Ave. Stone Estate.
14153 June 26, 1954	"	E. E. III			P. L. Bruce, et al	502	477		+63 Prop. P. L. Bruce, Greenville sp Lots 34, 35, 36, 37, 38, 39, 59, 60, 61, 62
15318 July 12, 1954	"	A. M.			David G. Seabler	503	452		E. E. Stone Lot 11 Subdv. N. H. Miller
23070 Oct 9, 1954	"		James A.		Marsman, Inc.	509	545		Augusta acres, Grant sp Lot 402, Valley Drive
24020 " 20, 1954	"			Hard	J. H. Fowler	510	389		Peop. City Lot 4, J. R. Richardson,
25442 Nov 5, 1954	"	E. E.			J. C. Stone	511	399	4	acres, Chick Spgs. sp.
25441 " 5, 1954	"			J. C.	E. E. Stone, et al	511	401		Sub. Lot Summit Drive. City
26212 " 15, 1954	"			Hard S.	P. Bradley Morrah et al	512	188		+ Center St. Lots 18, 50 + 51 Railroad St.
27522 Dec 1, 1954	"			Hard S.	The William Goldsmith Co.	513	211		Lot 12 Whicors ave. City
27507 " 1, 1954	"		J. A.		Ossis Chapman, et al	513	189	1/2	acre, Reheberts School, Dist Road, Paris mt. sp.
27832 " 1, 1954	"	Luther			P. L. Bruce	513	326		Lot 20 Duncan's Chapel

INDIRECT or GRANTEE Index to Deeds — Greenville County, S. C.

Cott Family Name Index No. 75
Copyright, 1949

To locate names, open at SURNAME INITIAL TAB and refer to Buff Sub-Index sheet for page reference.

Made by The Cott Index Company, Columbus, Ohio
Sold by Walker, Evans & Cogswell Co., Charleston, S. C.

()

FILE NUMBER	GRANTEES FAMILY NAMES	GIVEN NAMES ABCDEFGHIJ	GIVEN NAMES KLMNO	GIVEN NAMES PQRSTUVWXYZ	GRANTORS	BOOK	PAGE	No. of Acres	BRIEF DESCRIPTION, LOCATION, ETC. (Not Warranted)
DATE OF RECORD									
29573 Dec 28, 1954	Stone	Mr. Dorothy E			Martha Whisenant, et al	514	531		Int Personal Prop of William O. Stone Int Lat 5, Bete St. (Furman Rd.) Bay Sona Heights - Lot 26, Jindal Road - Biltmore, Dr.
2588 Jan. 29, 1955	"	C. D. + Jo Ann			J. A. Cannon, Jr.	517	238		Lot 20, cor Wethan + Biltmore, Dr.
3414 Feb. 7, 1955	"			Hard S	J. C. Moore	518	73		Lat 30, Cammer arc. Grille Tp.
3415 7, 1955	"			Hard S	J. C. Moore, et al	518	76		Part Lat 33, P. L. Bruce Prop. Maysair estate.
3847 " 11, 1955	"	Eugene E. III			P. L. Bruce, et al	518	246		Lots 66, 67 + 68 Blk B, Suttons Dr. Gantt Tp.
4501 " 18, 1955	"		L. O.		Charles H. Laly, Jr.	519	1		3 acres, Lakeside Rd - Gts - City - Houston
5893 Mar. 7, 1955	"	Harold			Harney B. Melbarn	520	33	3	Lat Old Paris Mt. Rd. Bete Tp.
8439 Apr. 2, 1955	"			Hard S.	Viola B. Hodgous	522	110		Duncan Mills Lot 92, Sec 6, Shingley St Plney Circle, S. C. Hwy # 23-131
11055 " 30, 1955	"		Mary B.		Henry L. Stone	524	221		Part Lats 32 + 33, South Plney Circle, S. C. Hwy # 23-131
12444 May 14, 1955	"			Ruth G.	H. E. Stone Supply Co. Inc.	525	294		Part Lats 32 + 33, South Plney Circle, S. C. Hwy # 23-131
12443 " 14, 1955	"			H. E.	Simpsonville Lumber et al	525	315		Grille Tp.
12915 " 19, 1955	"			Hard S	Davis Furman Earnhardt	525	529		Lat Old Paris Mt. Rd. Bete Tp.
13553 " 26, 1955	"		Lula Hudson		Stanley J. Coleman et al	526	224	0.38	Acres, S. C. Hwy # 23-131 South Carolina Crap in North Carolina
17393 July 8, 1955	"			Dr. J. C.	James H. Cummings	529	229		Lat 1, Ang St. city Railroad - Int Lat or East
17576 " 11, 1955	"			Hard S.	Henry Theodore	529	333		
17671 " 12, 1955	"	E. E. III			J. E. Austin	529	421		

INDIRECT or GRANTEE Index to Deeds - Greenville County, S. C.

REG. U. S. PAT. OFFICE *Chambliss* County Indexes Since 1888 An Identifying Trade Mark

To locate names, open at SURNAME INITIAL TAB and refer to Buff Sub-Index sheet for page reference.

Cott Family Name Index No. 75 Copyright 1949

FILE NUMBER	GRANTEES FAMILY NAMES	GIVEN NAMES ABCDEFGH	GIVEN NAMES IJKLMNO	GIVEN NAMES PQRSTUWXYZ	GRANTORS	BOOK	PAGE	No. of Acres	BRIEF DESCRIPTION, LOCATION, ETC. (Not Warranted)
17669 July 12, 1955	Stone	E. E. III			H. B. Hamm	529	409		Railroad - City Int. Lot or Tract C + H. C.
20254 Aug. 9, 1955		Doris F			H. M. Shelton, et al	531	396		Lot 144, Conestee, Bantt Sp.
23564 Sep. 12, 1955				Hard S.	Elise G. Crookeys	534	203		Grille. Sp. Lot 13, Barnwell St.
24278 " 15, 1955	"	George G.			J. Frank Williams	534	461		Pine Grove Heights. Lot 4, Pine Grove Road
25268 " 28, 1955	"	A. M.			J. C. Stone, et al	535	370		Stone Lake Heights, Sec 2. Lot 53, Lake Forest Dr.
25266 " 28, 1955	"			J. C.	E. E. Stone, et al	535	387		Stone Lake Heights, Sec. 2. Lot 55, Lake Forest Dr.
25267 " 28, 1955	"	Eugene E. Jr.			J. C. Stone, et al	535	399		Stone Lake Heights, Sec. 2. Lot 56, Lake Forest Dr.
26332 Oct. 19, 1955	"	Elizabeth C. +		William F.	Elizabeth M. Toohy	536	292		Manus St. Lot, Edisto St. (formerly Manus St.)
26333 " 10, 1955	"	Annie G.			Elizabeth M. Toohy et al. 8 floors	536	293		Lot, Edisto St. (formerly Shopping Center, Units 3 + 4, Greenville, S.C.)
28801 Nov. 5, 1955	"			Pharmacy Plaza	Eugene E. Stone III	538	189		Lease Store Bldg. Stone Plaza
28865 " 7, 1955	"	ms. Dorothy May			E. Inman, Master	538	243		Lot 5, Bates St. (Gurman Rd)
455 Nov. 11, 1956	"			H. Adger	Virginia S. Means, et al	543	31		Int. Tract Oaklawn Sp.
2782 " 21, 1956	"			J. B.	Pray H. Farnham (Farnum)	544	267		River Falls, Cleveland Sp. Lot 42, D. B. Tripps Land.
3097 Feb. 3, 1956	"	Eugene E. Jr.			Hard S. Stoney et al	544	415		Lot 13, Barnwell St.
4198 " 16, 1956	"	Eugene E. Jr. +		Hard S.	Robert Stevens Ellison	545	310		Pegan, Senare, Bantt Sp. Lot 75, Rocky Knall Dr.
6762 " 1956	"	Eugene E. Jr. et al			E. E. Stone, et al	547	427		Cary St. Lot, cor N. S. Hwy. 29 +

INDIRECT or GRANTEE Index to Deeds — Greenville County, S. C.

Cott Family Name Index No. 75
Copyright 1949 A-141586

☞ Open at Proper Tab according to First Letter or Letters of
Name and refer to Buff Sub-Index sheet for page reference.

Made by The Cott Index Company, Columbus, Ohio
Mfg. Cott Patent Index Systems—M

()

FILE NUMBER	GRANTEES FAMILY NAMES	GIVEN NAMES ABCDEFGHIH	GIVEN NAMES IJKLMNO	GIVEN NAMES PQRSTUVWXYZ	GRANTORS	BOOK	PAGE	No. of Acres	BRIEF DESCRIPTION, LOCATION, ETC. (Not Warranted)
DATE OF RECORD									
6762	Stone	A. M. et al			E. E. Stone, et al	547	427		Carey St-
Feb. 14, 1956									Lot, cor. N. S. Hwy. 29 &
11975	"	Ernest C			M. Left Joseph et al	552	197		Formerly base St.)
May 10, 1956									Lot 29, Reunson St.
13534	"	J. Bennett, Jr			Freddie May Cook, et al	553	301		(Minnie Drive) Stone Estates
" 26, 1956									Lot 38, Blk E. Brookwood Drive
16335	"	Marguerite T et al			William R. Roddy	555	501		Ave - Augusta, acres.
June 26, 1956									Part Lot 268, Madore
16787	"	Hard S			Joseph P. Zesbeck	556	107		Buncombe Hwy; Park Place
" 30, 1956									Lots 9+10, Blk E. New
16738	"	L. O. et al			G. H. Strickland	556	131		Sec. C. Woodside Mills;
" 30, 1956									Lot 34, East Seventh St.
" "	"	Minnie Lee M et al			Ind. + as Successoring to Hard S Laymon L. Echols, Jr	556	133		Park Place
16785									Lot 8, Blk E. First Ave
" 30, 1956	"	Marguerite T et al			H. J. Kiefer, et al	556	497	3.26	Chick Spgs. Tp.
17574									Acres near Bushy Creek
July 11, 1956	"	J. R.			J. B. Denmark et al	557	49	2.90	Acres, Oaklawn Tp.
" "									
17981	"	Eugene E. Susskind, et al			Paul R. Long, Jr et al	559	454		
13, 1956									
21309	"	Eugene E. III +		Hard S	"	559	454		Lot 6, Lake Spgs. Rd.
Aug 21, 1956									Stone Lake Heights, S.W. 1
" "	"	Eugene E. Jr. et al			"	559	454		
" "									
" "	"	Eugene E. et al			"	559	454		
" "									

INDIRECT or GRANTEE Index to Deeds — Greenville County, S. C.

REG. U. S. PAT. OFFICE *Chas. M. Cobb* County Indexes Since 1888 An Identifying Trade Mark

Open at Proper Tab according to First Letter or Letters of Name and refer to Buff Sub-Index sheet for page reference.

Cott Family Name Index No. 75 Copyright 1949 A-141580

FILE NUMBER DATE OF RECORD	GRANTEES FAMILY NAMES	GIVEN NAMES ABCDEFGHIJ	GIVEN NAMES IJKLMNOP	GIVEN NAMES QRSTUVWXYZ	GRANTORS	BOOK	PAGE	No. of Acres	BRIEF DESCRIPTION, LOCATION, ETC. (Not Warranted)
21656 Aug. 25 1956	Stone			Ward S.	Church Trs. Park Place Baptist,	560	66		Park Place Part Lot 12, Blk 8
25055 Oct. 4 1956	"		Naomi H.	William B.	James Silvers	562	438	2 1/2	Bates Tp. Acres, Keeler Mill Rd.
25343 8. 1956	"		James H.		H. E. Griffin	562	534		Lot Washington Ave.
27438 Nov. 1 1956	"	Eugene III			D. B. Tripp	564	309		A. Hwy + Southern Hwy. Lot lying between B. B. + Lot Rutledge Rd + Marie St
30311 Dec. 7 1956	"			Ward S.	Charlie H. Lesley et al	566	499		Lots 2, 3, 4, 5 + unnumbered
981 Jan. 12 1957	"	Cecil C. et al			D. Marion Roberson	569	30		chick eggs Tp. Lot 1, Rutledge Rd.
2303 28-1957	"	Betty, et al			"	569	30		
3806 Feb 14 1957	"			Ward S. et al	R. C. Jones	570	26		Butler Tp 1 acre, Anderson Rd.
4051 18-1957	"	Eugene E. Jr.			Ward S. Stone	571	75		Dr. Pecan Terrace Gault Tp. Int. Lot 75, Rocky Knoll
5353 Mar 4 1957	"	Eugene E. III Add to Sec. 1 Lake Heights			Ressie H. Hines et. et al	571	278		Lot 17, P. L. Bruce Prop.
59931 11-1957	"	Eugene E. III			Eugene E. Stone	572	221		Building Restrictions Lot 7, P. L. Bruce Prop.
6587 18-1957	"			Ward S.	Francis Singleton	572	479		Less part for R. H. By- Pass 291, Grells Tp
9458 Apr 19 1957	"	Dewey Le Roy			Oliver J. Going, et al	573	185	1/10	of Reedy River, City. of an acre on East side St. Woodside Mills
	"				L. O. Stone, et al	575	223		Lot 34, Sec. C. East Seventh

INDIRECT or GRANTEE Index to Deeds — Greenville County, S. C.

Cott Family Name Index No. 75
Copyright 1949 A-141380

Open at Proper Tab according to First Letter or Letters of
Name and refer to Buff Sub-index sheet for page reference.

Made by The Cott Index Company, Columbus, Ohio
Mfg. Cott Patent Index Systems—M


()

FILE NUMBER	GRANTEES FAMILY NAMES	GIVEN NAMES ABCDEFGH	GIVEN NAMES IJKLMNO	GIVEN NAMES PQRSTUWXYZ	GRANTORS	BOOK	PAGE	No. of Acres	BRIEF DESCRIPTION, LOCATION, ETC. (Not Warranted)
DATE OF RECORD									
10607 May 3, 1957	Stone			Jacqueline D.	Ted C. Davis et al	576	154		Int. 1 acre, Oaklawn Gp. inc., brookstone, area.
13128 " 31, 1957	"			J. Craft	J. L. Stone, et al	577	521		Lot 5, Blk. 7, Hedgewood
14544 June 18, 1957	"			Hard S.	Jacob W. Long,	578	519		Lot Gibbs + Martin Sts
15701 July 2, 1957	"	E. E. Jr.			Lais H. Collins	579	429		Lot 17, South St. "Kiddalton" Sts.
16262 " 10, 1957	"			Hard S.	Thomas Charles Perry, Jr.	580	151		Int. Lot Oscar + Mayberry Mayberry Sts.
"	"			Hard S.	Ellen Perry	580	152		Int. Lot Oscar + Mayberry Sts.
"	"			Hard S.	John Perry	580	153		Int. Lot Oscar + Mayberry Sts.
"	"			Hard S.	Robert L. Perry	580	154		Int. Lot Oscar + Mayberry Sts.
"	"			"	Tudor Tratter Weaver	580	155		Int. Lot Oscar + Sts.
"	"			"	McKie M. Tratter III et al	580	156		Int. Lot Oscar + Mayberry Mayberry Sts.
16294 " 10, 1957	"			"	William P. Tratter et al	580	157		Int. Lot Oscar + Mayberry Sts.
16294 " 10, 1957	"			"	Ellen Perry Clark	580	159		Int. Lot Oscar + Mayberry Sts.
"	"			"	Frank Perry, et al	580	161		Int. Lot Oscar +
"	"			"	J. B. Nasson	580	163		Lot Washington St.
18343 Aug. 2, 1957	"			"	E. Inman, Master	581	403		Lot Washington St. Se + Sever St. Oak Hill
20917 Sep. 3, 1957	"			"	William S. Hawthorne	583	312		Part Lot 54, inc. Brook

INDIRECT or GRANTEE Index to Deeds — Greenville County, S. C.

47

REG. U. S. PAT. OFFICE *Chas. McCall* County Indexes Since 1888 An Identifying Trade Mark

 Open at Proper Tab according to First Letter or Letters of Name and refer to Buff Sub-Index sheet for page reference.

Cott Family Name Index No. 75
Copyright 1949 A-141580

FILE NUMBER DATE OF RECORD	GRANTEES FAMILY NAMES	GIVEN NAMES ABCDEFGH	GIVEN NAMES IJKLMNO	GIVEN NAMES PQRSTUVWXYZ	GRANTORS	BOOK	PAGE	No. of Acres	BRIEF DESCRIPTION, LOCATION, ETC. (Not Warranted)
22166 Sep. 17-1957	Stone		Ila Mae		J. A. Stone	584	274	2.90	Acres, Oaklawn Tr
22166 " 17-1957	"		Ila Mae		J. A. Stone	584	275	4	Acres, Grove Tr
22166 " 17-1957	"		Ila Mae		J. A. Stone	584	276		Lot, Hwy. 29, Grove Tr St. + Capen St.
22683 " 24-1957	"		Joanna B. et al		Joanna P. Patsany George J. Howard	584	473		Int. Lot 92, Augusta
22825 " 25-1957	"			Ward S.	George Howard	584	528		Lot, West Washington St. Martin St.
24697 Oct 18-1957	"	Helen M.			E. E. Mitchell, et al	586	158		Int. Lot 74, Bailey St. + City
25102 " 24-1957	"			Ward S.	Edna Louise Park	586	291		Lot, Bob's Alley (Endel St) Street
26147 Nov. 6-1957	"			Ward S.	Annie Kaufman	587	193		Lot, West Washington League Est" Spill, Austin Tr
26677 " 13-1957	"		Olive C.		D. B. White	587	376		Part Lot 16, North Pluey Circle
27995 Dec. 2-1957	"	Engene Earle, Jr.	Ex. et al		S. C. Natl. Bank Adm.	588	373		
"	"	A. M.	Ex. et al		"	588	373		Int. Lot Summit St
"	"	Harriet M. Evax	et al		"	588	373		
537 Jan. 8-1958	"	Engene E. III			S. C. State Hwy. Dept.	590	401		Adj. to Rte 291, near City. Lot on unnamed St.
791 " 10-1958	"	Ila Mae			Henry P. Millimon	590	457		Pine Lake Circle Pine Forest Lots 198, 199, 200 + 201, South
790 " 10-1958	"	Ila Mae			James J. Smith	590	460		Coxwell, Gault Tr Lot 17, Fourth Ave
1672 " 21-1958	"	Marguerite I. Lee			R. C. Jones	591	281	0.8	acre, Chick Spge Tr

INDIRECT or GRANTEE Index to Deeds — Greenville County, S. C.

Cott Family Name Index No. 75
Copyright 1949 A-141580


Open at Proper Tab according to First Letter or Letters of
Name and refer to Buff Sub-Index sheet for page reference.

Made by The Cott Index Company, Columbus, Ohio
Mfg. Cott Patent Index Systems—M

FILE NUMBER	DATE OF RECORD	GRANTEES FAMILY NAMES	GIVEN NAMES ABCDEFGHIH	GIVEN NAMES IJKLMNO	GIVEN NAMES PQRSTUVWXYZ	GRANTORS	BOOK	PAGE	No. of Acres	BRIEF DESCRIPTION, LOCATION, ETC. (Not Warranted)
1672	Jan. 21. 1958	Stone			et al Wilford O	R. C. Jones	591	281	0.8	acre, Chick Spgs. Tp.
4371	Feb. 24. 1958	"	Hugh C			L. E. Coleman, Jr. as Tr.	593	266		Cemetery Lot, Bates Tp.
5610	Feb. 10. 1958	"	A. M.			et al Elliott P. Cleveland	594	227		Power of atty.
6666	" 21. 1958	"	Harold D.		et al	Marion L. Smith	595	51		
	"	"	Candette		et al	"	595	51	1/2	acre, Baston Rd.
7698	Apr. 2. 1958	"	Eugene E. III			P. L. Bruce et al	595	369		Prop. P. L. Bruce Lot 15, unnamed St.
7697	" 2. 1958	"	Eugene E. III			H. L. Baumgardner	595	383		Prop. P. L. Bruce Lot 16, unnamed St. + Chicora St.
9223	" 18. 1958	"			Ward S	William Rizek et al	596	473		Lot 26 cor. W. Kay St.
10218	" 30. 1958	"			Joanna B. et al	Joanna P. Batson	597	329		Int. Lot 92, Augusta St. as Bordette's alley.)
10494	May 2. 1958	"			Ward S	Bennie B. Thompson	597	431		Lot Ivy St. (formerly known Part Lot 4, Beck Hill cor.
11582	" 15. 1958	"			Ward S	et al Joseph P. Shibley	598	319		Temple St + West Washington St + Lot West Washington St. Extn.
13845	Jun. 11. 1958	"			Ward S	James Rizek et al	600	27		Lot 28, Chicora Ave.
1618	July 15. 1958	"	Charles A		et al	R. D. Coker	602	92		Lot 45, Forest Park De. Forest Park - North of S.ville - Austin Twp
3244	" Aug 1. 1958	"	Dorothy		et al	James V. Albert L. Marritt	602	92		Judson Mills Village Lot 60, Sec. 6, Fourth St.

INDIRECT or GRANTEE Index to Deeds — Greenville County, S. C.

REG. U. S. PAT. OFFICE *Chas. M. Cott* County Indexes Since 1888 An Identifying Trade Mark

 Open at Proper Tab according to First Letter or Letters of Name and refer to Buff Sub-Index sheet for page reference.

Cott Family Name Index No. 75
Copyright 1949 A-141360

FILE NUMBER DATE OF RECORD	GRANTEES FAMILY NAMES	GIVEN NAMES ABCDEFGHIJ	GIVEN NAMES JKLMNO	GIVEN NAMES PQRSTUVWXYZ	GRANTORS	BOOK	PAGE	No. of Acres	BRIEF DESCRIPTION, LOCATION, ETC. (Not Warranted)
4606 Aug. 18. 1958	Stone			Hard E.	James Righ, et al	604	292		St. + Chicora Ave. Part Lot 7, cor. W. Kay
5118 22. 1958	"			Ruth H.	Ex. et al Eugene E. Stone III	604	451		Lot cor. Fall St. East Broad St. + Lot 55 Lake Forest Dr. Stone Lake Heights, Sec. 2
5300 25. 1958	"	Eugene E. III et al			Ruth H. Stone	605	48	}	All Int. J. C. Stone, et al except certain prop., both real + personal as stated in will.
"	"	Eugene E. Jr. et al			" "	605	48		
"	"	Eugene E. et al			" "	605	48		
7215 Sep. 16. 1958	"		Lee		Marion L. Smith	606	229	1 2/3	acres.
7254 17. 1958	"			Ruby C.	Hattie E. Carver	606	328	3.31	Paris Mt. Sp. Acres, White Horse Rd.
11872 Nov. 6. 1958	"	A. M.			Harriet M. Stone	610	5		Power of atty- Rd - Bate Sp.
14404 Dec. 5. 1958	"			William B.	Naomi H. Stone	611	536	2 1/5	Acres, Keeler Mill
15194 15. 1958	"	Ellis J.			J. P. Traynham, Sr.	612	292		New Dr. Club view Heights Lots 51 + 52, Furman
17388 Jan 9. 1959	"			Hard E.	l. G. Mason et al	614	111		Kibson St. Lot, Harvley St + Ben Stone Estate et al Sp.
18123 16. 1959	"	Ellie P.			Grace E. Medlock	614	526		Int. Lot 2 = 0.80 acres, Prop Grand View-
18570 22. 1959	"		J. G.		James B. Arrowood	615	178		Lot 66 Washington Ave. Nicketown
20679 Feb. 12. 1959	"	Eugene E. Jr.			Sarah Ann Redman	616	501		Lots 31 + 32, Hunt Ave.
21036 16. 1959	"			Hard E.	Incl. + Ex. Eloenia R. Haldrop	617	113	3/4	Acres, Burnie St.

INDIRECT or GRANTEE Index to Deeds — Greenville County, S. C.

Cott Family Name Index No. 75
Copyright 1949 A-141580

Open at Proper Tab according to First Letter or Letters of
Name and refer to Buff Sub-Index sheet for page reference.

Made by The Cott Index Company, Columbus, Ohio
Mfg. Cott Patent Index Systems—M

FILE NUMBER	GRANTEES FAMILY NAMES	GIVEN NAMES ABCDEFGHIJ	GIVEN NAMES KLMNO	GIVEN NAMES PQRSTUVWXYZ	GRANTORS	BOOK	PAGE	No. of Acres	BRIEF DESCRIPTION, LOCATION, ETC. (Not Warranted)
28206 Apr 28-1959	Stone			Ward S.	E. Inman, master et al	622	373		+ Sterling St. Sterling Annex Part Lot 14, Beba Hallay St. Ave + Lot Westfield St.
28298 " 29-1959	"	Helen M.			Ernest E. Mitchell, Jr.	622	468		fruitlain - Int. Lots 39+40, Perry Abney Mills, Poinsett Plant.
29084 May 4-1959	"	Hattie M. + Melton H.			Abney Mills et al	624	79		Lot 100, Gater Street Chick Spgs. Sp.
29237 " 6-1959	"			Ward S.	John P. Mann	623	250		Lot cor B + D Sts. St. formerly Business St. city
29510 " 8-1959	"			Ward S.	James H. Johnson, Jr.	623	334		Lots 1 + 2 + 1/4 Acre, Viola Edgemont, near Judson Mills
30334 " 16-1959	"	Hugh C.			C. S. Darnell	625	83		Lot 8, Piedmont ave. Edgemont - near Judson Mills
30342 " 16-1959	"	Elmora S.			Hugh C. Stone	625	84		Lot 8 Piedmont ave. Renfrew Plant.
30474 " 18-1959	"	Charles N. + Geraldine R.			Abney Mills	624	180		Lot 35, Renfrew Ave Brandon Plant
32117 June 1-1959	"	Helen H.			"	624	378		Lot 480, Sec. 2, Dorsey Blvd Brandon Plant
32118 " 1-1959	"		Max D.		"	624	379		Lot 462, Sec. 2, Dorsey Blvd
13 " 26-1959	"	E. Randolph, et al			Christ Church Cem.	628	159		Lot 20, Sec 40, Christ Church Cemetery
1757 July 13-1959	"		Joanna B. et al		"	628	159		
	"	Eugene E. III +		Ward S.	Florida Stone Floyd	629	279		Int. all Real estate of late Dr. J. C. Stone
	"	Eugene E. Jr. et al			"	629	279		
	"	Eugene E. Jr. et al			"	629	279		
1757 " 13-1959	"	Eugene E. III +		Ward S.	et al by Alexander Mitchell Stone, atty. in fact Anna Stone Cleveland	629	280		Late Dr. J. C. Stone Int. all Real Estate of

INDIRECT or GRANTEE Index to Deeds — Greenville County, S. C.

47
()

REG. U. S. PAT. OFFICE *Chas. McClatchey* County Indexes Since 1868 An Identifying Trade Mark

Open at Proper Tab according to First Letter or Letters of Name and refer to Buff Sub-Index sheet for page reference.

Cott Family Name Index No. 75
Copyright 1949 A-141580

FILE NUMBER DATE OF RECORD	GRANTEES FAMILY NAMES	GIVEN NAMES ABCDEFGHIJ	GIVEN NAMES JKLMNO	GIVEN NAMES PQRSTUVWXYZ	GRANTORS	BOOK	PAGE	No. of Acres	BRIEF DESCRIPTION, LOCATION, ETC. (Not Warranted)
1757 July 13, 1959	Stone	Eugene E. Jr. et al			by Alexander Mitchell Stone et al Ann Stone Cleveland	629	280		Int. all Real Estate of Late Dr. J. C. Stone
'	'	Eugene E. Jr. et al				629	280		
'	'	Eugene E. III + Ward S.			Alexander Mitchell Stone	629	281		
'	'	Eugene E. Jr. et al				629	281		Int. all Real Estate of Late Dr. J. C. Stone.
'	'	Eugene E. Jr. et al				629	281		
'	'	Eugene E. III + Ward S.			Eugene E. Stone, Jr.	629	282		
'	'	Eugene E. Jr. et al				629	282		Int. all Real Estate of Late Dr. J. C. Stone
'	'	Eugene E. Jr. et al				629	282		
'	'	Eugene E. III + Ward S.			Eugene Stone Miller	629	283		
'	'	Eugene E. Jr. et al				629	283		Int. all Real Estate of Late Dr. J. C. Stone
'	'	Eugene E. Jr. et al				629	283		
'	'	Eugene E. III + Ward S.			William Northern Miller	629	284		
'	'	Eugene E. Jr. et al				629	284		Int. all Real Estate of Late Dr. J. C. Stone
'	'	Eugene E. Jr. et al				629	284		
'	'	Eugene E. III + Ward S.			May Miller Earnest	629	285		
'	'	Eugene E. Jr. et al				629	285		Int. all Real Estate of Late Dr. J. C. Stone
'	'	Eugene E. Jr. et al				629	285		

INDIRECT or GRANTEE Index to Deeds — Greenville County, S. C.

Cott Family Name Index No. 75
Copyright 1949 A-141580

Open at Proper Tab according to First Letter or Letters of
Name and refer to Buff Sub-Index sheet for page reference.

Made by The Cott Index Company, Columbus, Ohio
Mfg. Cott Patent Index Systems—M


()

FILE NUMBER DATE OF RECORD	GRANTEES FAMILY NAMES	GIVEN NAMES ABCDEFGHIJ	GIVEN NAMES KLMNOP	GIVEN NAMES QRSTUVWXYZ	GRANTORS	BOOK	PAGE	No. of Acres	BRIEF DESCRIPTION, LOCATION, ETC. (Not Warranted)
1757 July 13, 1959	Stone	Eugene	E. III	Ward S	Lilla Miller Byrum	629	286		Int. all Real Estate of Late Dr. J. C. Stone
		Eugene	E. Jr.	et al		629	286		
		Eugene	E. Jr.	et al		629	286		
		Eugene	E. III	Ward S	Thomas H. Miller	629	287		Int. all Real Estate of Late Dr. J. C. Stone
		Eugene	E. Jr.	et al		629	287		
		Eugene	E. Jr.	et al		629	287		
		Eugene	E. III	Ward S	Ward S. Stone	629	288		Int. all Real Estate of Late Dr. J. C. Stone
		Eugene	E. Jr.	et al		629	288		
		Eugene	E. Jr.	et al		629	288		
		Eugene	E. III	Ward S	Eugene C. Stone, III	629	289		Int. all Real Estate of Late Dr. J. C. Stone
		Eugene	E. Jr.	et al		629	289		
		Eugene	E. Jr.	et al		629	289		
		Eugene	E. III	Ward S	Amelia Ward Stone Walker	629	290		Int. all Real Estate of Late Dr. J. C. Stone
		Eugene	E. Jr.	et al		629	290		
		Eugene	E. Jr.	et al		629	290		
		Eugene	E. III	Ward S	Elizabeth Stone Harper	629	291		Late Dr. J. C. Stone Int. all Real Estate of

INDIRECT or GRANTEE Index to Deeds — Greenville County, S. C.

47

REG. U. S. PAT. OFFICE *Chas. McClure* County Indexes Since 1868 An Identifying Trade Mark

 Open at Proper Tab according to First Letter or Letters of Name and refer to Buff Sub-Index sheet for page reference.

Cell Family Name Index No. 75
Copyright 1949 A-141580

FILE NUMBER DATE OF RECORD	GRANTEES FAMILY NAMES	GIVEN NAMES ABCDEFGHIJ	GIVEN NAMES KLMNOP	GIVEN NAMES QRSTUVWXYZ	GRANTORS	BOOK	PAGE	No. of Acres	BRIEF DESCRIPTION, LOCATION, ETC. (Not Warranted)
1757 July 13, 1957	Stone	Eugene	E. Jr. Jr.	et al	Elizabeth Stone Harper	629	291		Int. all Real Estate of Late Dr. J. C. Stone
"	"	Eugene	E. Jr.	et al	"	629	291		"
"	"	Eugene	E. III +	Ward & ^{Jr. et al} Theodore Croft Stone	"	629	292		"
"	"	Eugene	E. Jr. Jr.	et al	"	629	292		Int. all Real Estate of Late Dr. J. C. Stone
"	"	Eugene	E. Jr.	et al	"	629	292		"
"	"	Eugene	E. III +	Ward & ^{Jr. et al} Eliza Stone Snowden	"	629	293		"
"	"	Eugene	E. Jr. Jr.	et al	"	629	293		Int. all Real Estate of Late Dr. J. C. Stone
"	"	Eugene	E. Jr.	et al	"	629	293		"
"	"	Eugene	E. III +	Ward & ^{Jr. et al} Mary Elinor Stone Lyda	"	629	294		"
"	"	Eugene	E. Jr. Jr.	et al	"	629	294		Int. all Real Estate of Late Dr. J. C. Stone
"	"	Eugene	E. Jr.	et al	"	629	294		"
"	"	Eugene	E. III +	Ward & ^{Jr. et al} Richard Gault Stone	"	629	295		"
"	"	Eugene	E. Jr. Jr.	et al	"	629	295		Int. all Real Estate of Late Dr. J. C. Stone
"	"	Eugene	E. Jr.	et al	"	629	295		"
"	"	Eugene	E. III +	Ward & ^{Jr. et al} Agnes Stone Dawsey	"	629	296		"
"	"	Eugene	E. Jr. Jr.	et al	"	629	296		Int. all Real Estate of Late Dr. J. C. Stone
"	"	Eugene	E. Jr.	et al	"	629	296		"

INDIRECT or GRANTEE Index to Deeds — Greenville County, S. C.

Cott Family Name Index No. 75
Copyright 1949 A-141580

Open at Proper Tab according to First Letter or Letters of
Name and refer to Buff Sub-Index sheet for page reference.

Made by The Cott Index Company, Columbus, Ohio
Mfg. Cott Patent Index Systems—M

()

FILE NUMBER DATE OF RECORD	GRANTEES FAMILY NAMES	GIVEN NAMES ABCDEFGHIJ	GIVEN NAMES KLMNOP	GIVEN NAMES QRSTUVWXYZ	GRANTORS	BOOK	PAGE	No. of Acres	BRIEF DESCRIPTION, LOCATION, ETC. (Not Warranted)
1757 July 13, 1959	Stone	Eugene	E. III +	^{Sp. et al} Ward S	Flouide Lydia Stone	629	297		
		Eugene	E. Jr. Jr. et al			629	297		Int. all Real Estate of Late Dr. J. C. Stone
		Eugene	E. Jr. et al			629	297		
		Eugene	E. III +	^{Sp. et al} Ward S	Louis Henry Cary	629	298		
		Eugene	E. Jr. Jr. et al			629	298		Int. all Real Estate of Late Dr. J. C. Stone
		Eugene	E. Jr. et al			629	298		
		Eugene	E. III +	^{Sp. et al} Ward S	Eugene E. Stone	629	299		
		Eugene	E. Jr. Jr. et al			629	299		Int. all Real Estate of Late Dr. J. C. Stone
		Eugene	E. Jr. et al			629	299		
		Eugene	E. III +	^{Sp. et al} Ward S	Hallie Stone Maxon	629	300		
		Eugene	E. Jr. Jr. et al			629	300		Int. all Real Estate of Late Dr. J. C. Stone
		Eugene	E. Jr. et al			629	300		
		Eugene	E. III +	^{Sp. et al} Ward S	Frances Cary Taylor	629	301		
		Eugene	E. Jr. Jr. et al			629	301		Int. all Real Estate of Late Dr. J. C. Stone
		Eugene	E. Jr. et al			629	301		
		Eugene	E. III +	^{Sp. et al} Ward S	Rechel Stone Owens	629	302		Late Dr. J. C. Stone Int. all Real Estate

INDIRECT or GRANTEE Index to Deeds — Greenville County, S. C.

REG. U. S. PAT OFFICE *Chas. McCall* County Indexes Since 1888 An Identifying Trade Mark

Open at Proper Tab according to First Letter or Letters of Name and refer to Buff Sub-Index sheet for page reference.

Cott Family Name Index No. 75 Copyright 1949 A-141580

FILE NUMBER DATE OF RECORD	GRANTEES FAMILY NAMES	GIVEN NAMES ABCDEFGH	GIVEN NAMES IJKLMNO	GIVEN NAMES PQRSTUWXYZ	GRANTORS	BOOK	PAGE	No. of Acres	BRIEF DESCRIPTION, LOCATION, ETC. (Not Warranted)
1757 July 13-1959	Stone	Eugene	E. Jr. Jr.	et al	Rachel Stone Owens	629	302		Int. all Real Estate of Late Dr. J. C. Stone
"	"	Eugene	E. Jr.	et al	"	629	302		"
"	"	Eugene	E. III +	Ward S. Stone	James C. Stone	629	303		"
"	"	Eugene	E. Jr. Jr.	et al	"	629	303		Int. all Real Estate of Late Dr. J. C. Stone
"	"	Eugene	E. Jr.	et al	"	629	303		"
"	"	Eugene	E. III +	Ward S. Stone	Eugenia Stone Craft	629	304		"
"	"	Eugene	E. Jr. Jr.	et al	"	629	304		Int. all Real Estate of Late Dr. J. C. Stone
"	"	Eugene	E. Jr.	et al	"	629	304		"
"	"	Eugene	E. III +	Ward S. Stone	Mary Cary Augler	629	305		"
"	"	Eugene	E. Jr. Jr.	et al	"	629	305		Int. all Real Estate of Late Dr. J. C. Stone
"	"	Eugene	E. Jr.	et al	"	629	305		"
"	"	Eugene	E. III +	Ward S. Stone	J. Croft Stone	629	306		"
"	"	Eugene	E. Jr. Jr.	et al	"	629	306		Int. all Real Estate of Late Dr. J. C. Stone
"	"	Eugene	E. Jr.	et al	"	629	306		"
"	"	Eugene	E. III +	Ward S. Stone	Jemie Cary Stone Smith	629	307		"
"	"	Eugene	E. Jr. Jr.	et al	"	629	307		Int. all Real Estate of Late Dr. J. C. Stone
"	"	Eugene	E. Jr.	et al	"	629	307		"

INDIRECT or GRANTEE Index to Deeds — Greenville County, S. C.

REG. U. S. PAT OFFICE *Chas McClellan* County Indexes Since 1888 An Identifying Trade Mark

Open at Proper Tab according to First Letter or Letters of Name and refer to Buff Sub-Index sheet for page reference.

Cott Family Name Index No. 75 Copyright 1949 A-141580

FILE NUMBER DATE OF RECORD	GRANTEES FAMILY NAMES	GIVEN NAMES ABCDEFGHIH	GIVEN NAMES IJKLMNOP	GIVEN NAMES QRSTUVWXYZ	GRANTORS	BOOK	PAGE	No. of Acres	BRIEF DESCRIPTION, LOCATION, ETC. (Not Warranted)
6099 Aug 21, 1959	Stone		J. G.		James A. Harris	632	305		Lat 66, Grand-view- Agreement, affecting Nicholstown.
6171 " 21, 1959	"	Eugene E. Jr.		Alfred Thomas	Easton L. Rodgers Supply Co. Poe Hardware	632	355		Lot 29, West St
6694 " 27, 1959	"					633	1		Lat Perry ave. Belle Meade
8208 Sep. 11, 1959	"	Harrison J. +		Pearl L.	Real R. Arcl	634	93		Lot 102, York Circle
9542 " 25, 1959	"			Hard S.	C. C. Bruce	635	58		Lot 47, Plat West End Land + Imp. Co. Part Lot 46 or 47 Rear Portion
9598 " 25, 1959	"			Hard S.	Clayton Jeter of chbr. as Tr.	635	61		End Land + Imp. Co. Part Lot 48 Prop. sheet
9838 " 28, 1959	"			Hard S.	S. C. Wall Bank	635	152		Lots 12, 13, 14, 15 + Lot 6 Fluid St. also Lots 11, 12, 13 + 14, Jenkins St. - Enoree Annex
10158 " 30, 1959	"			Marguerite J. et al et al Wilford O.	William B. Ducker	635	310		Lot 4, Caldwell St
12480 Oct. 24, 1959	"			Hard S.	Imp. + Exec Effie B. Knight	637	173	8.11	Butler Sp. Acres, Laurens Rd.
12697 " 27, 1959	"	A. M. Ex. et al			Eugenia Cary Graff	637	273		
"	"	Eugene E. Jr. et al			"	637	273		Small triangular Part Lot 27, Sec 1, Cary St. 187th etc.
"	"	Harriet M. Ex. et al			"	637	273		
14586 Nov. 14, 1959	"			Hard S.	C. C. Bruce	638	490		Lot, Palmetto St.
14587 " 14, 1959	"			Hard S.	C. C. Bruce	638	492		St. (formerly Palmetto Ave) Lot (Part Lots 70 + 71) Urban

INDIRECT or GRANTEE Index to Deeds — Greenville County, S. C.

Cott Family Name Index No. 75
Copyright 1949 A-141580

Open at Proper Tab according to First Letter or Letters of
Name and refer to Buff Sub-Index sheet for page reference.

Made by The Cott Index Company, Columbus, Ohio
Mfg. Cott Patent Index Systems—M

47
()

FILE NUMBER	GRANTEES FAMILY NAMES	GIVEN NAMES ABCDEFGHIJ	GIVEN NAMES KLMNO	GIVEN NAMES PQRSTUVWXYZ	GRANTORS	BOOK	PAGE	No. of Acres	BRIEF DESCRIPTION, LOCATION, ETC. (Not Warranted)
DATE OF RECORD									
15118 Nov. 19-1959	Stone	Cecil C.			Betty Stone	639	121		Rd. Chick Spg. J. Int. Lot 1 (1 acre) Rutherford
17207 Dec. 11-1959		Eugene E. III			Montez H. Harris <i>et al</i>	640	357	105.60	Fairview Jp. acres, N. S. Hwy. 276 -
17205 " 11-1959		Eugene E. III			Frank S. Leake, Sr. <i>et al</i>	640	366	4.75	Fairview Jp. acres, N. S. Hwy. 276 -
17204 " 11-1959		Eugene E. III			J. R. Martin	640	367	29	Fairview Jp. acres, N. S. Hwy. 276 -
17553 " 16-1959		Joanna B.			Joseph Earl Chandler <i>et al</i>	640	515	19.315	acres, Oaklawn Jp. Rackwood Park, City
17825 " 18-1959		Jane M.			William F. Anderson, Jr.	641	59		Lot 73, Meyers Drive- Street.
18619 " 29-1959		Joanna B. <i>et al</i>			Joanna P. Batson	641	313		Int. Lot 92, Augusta Piedmont ave. Edgemont.
19115 Jan 5-1960		James V. <i>et al</i>			R. N. Church	641	526		Lot 19 + Part Lot 21,
26616 Feb. 30-1960		Marvin H. <i>et al</i>			Clement L. Taylor <i>et al</i>	647	176		Lot 131, Parkwood De- Hillcrest section of North Hills.
" "		Margarette B. <i>et al</i>			" "	647	176		
27517 Apr. 8-1960		Lanier R. <i>et al</i>			H. S. Sims, <i>et al</i>	648	1		
" "		Jo Ann S. <i>et al</i>			" "	648	1	.75	acre, Fairview Jp.
28239 " 15-1960		Eugene E. Jr. Ex <i>et al</i>			City of Greenville	648	255		Portion Cary St.
" "		A. M. Ex, <i>et al</i>			" "	648	255		Quitclaim - Int.
" "		Harriet M. Egan, <i>et al</i>			" "	648	255		
29820 " 30-1960		Annie L.			M. H. Fore	649	242		Hollylaw Estate, Chick Spg. Jp. Lot 82, Pine Oak De-

INDIRECT or GRANTEE Index to Deeds — Greenville County, S. C.

REG. U. S. PAT. OFFICE *Chas. McCall* County Indexes Since 1888 An Identifying Trade Mark

Open at Proper Tab according to First Letter or Letters of Name and refer to Buff Sub-Index sheet for page reference.

Cott Family Name Index No. 75
Copyright 1949 A-141580

FILE NUMBER DATE OF RECORD	GRANTEES FAMILY NAMES	GIVEN NAMES ABCDEFGHIH	GIVEN NAMES IJKLMNO	GIVEN NAMES PQRSTUVWXYZ	GRANTORS	BOOK	PAGE	No. of Acres	BRIEF DESCRIPTION, LOCATION, ETC. (Not Warranted)
30279 May 5-1960	Stone			Hard E.	Flora Mae Long	649	435		Lot 12 14, 16, Blk C. cor Mauldin St + Washington St. also Lots 6 + 8 Blk C. Washington St. Extn.
31634 " 19-1960	"	Fred J.			Mr. E. H. Hurst, Jr.	649	435		Circle, College Heights - Lot 96 cor. Princeton Ave + Columbia Friestuck Rd. Sherwood Forest.
32625 " 28-1960	"	Carroll L.			Robert K. Broghill	651	255		Lot 56, cor. DeLoane Blvd + Duneland Park.
1435 July 12-1960	"		Luther	Ray	Robert H. Wade	654	314		Lot 29, McWain Dr. (New Buncombe Rd.) + S. Hwy. 291.
4956 Aug 18-1960	"		Mfg. Co		Eugene E. Stone III	657	97		Lease Lot cor. N. S. Hwy. 25
5160 " 20-1960	"	A. M.	Ex. et al		R. H. Dangelaisen	657	191		
	"	Eugene E. Jr.	Ex. et al			657	191		
	"	Harriet M. Exon.	et al			657	191		
	"	Eugene E. III +	Hard E.	Exors. et al		657	191		Part Lot 20, Broughton Dr. - Croftstone area.
	"	Eugene E. Jr.	Ex. et al			657	191		
	"	Eugene E.	Ex. et al			657	191		
7987 Sep. 21-1960	"	Elizabeth J.			James N. Long	659	269		Jenkins St. Lot 4 + Part Lot 3. alley (now Judy St.)
7988 " 21-1960	"	Elizabeth J.			James N. Long	659	270		Part Lot 38, James John Welch
9895 Oct. 12-1960	"	Eugene E., Jr.			Jeanne D. Threatt	660	482		Lot 3, Subd Prop Hills -
12782 Nov. 14-1960	"	George A.			J. Frank Williams	662	479		Lot 131, Western

INDIRECT or GRANTEE Index to Deeds — Greenville County, S. C.

Gott Family Name Index No. 75
Copyright 1949 A-141580

Open at Proper Tab according to First Letter or Letters of
Name and refer to Buff Sub-Index sheet for page reference.

Made by The Gott Index Company, Columbus, Ohio
Mfg. Gott Patent Index Systems—M

FILE NUMBER	GRANTEES FAMILY NAMES	GIVEN NAMES ABCDEFGHIJ	GIVEN NAMES KLMNOP	GIVEN NAMES QRSTUVWXYZ	GRANTORS	BOOK	PAGE	No. of Acres	BRIEF DESCRIPTION, LOCATION, ETC. (Not Warranted)
DATE OF RECORD									
14164 Dec. 1, 1960	Stone	Eugene E. III +		Ward S.	Blaine E. Savage ^{et al}	664	11		
"	"	Eugene E. Jr. ex et al			"	664	11		Lot 10, Sec. B, Craft St.
"	"	Eugene E. ex et al			"	664	11		
15368 15-1960	"	Dewey L.			Col. B. Keenan	664	487		Bayne Dr. View Point Place
16570 31-1960	"		Joanna B. et al		Joanna P. Patson	665	404		Lot 23 Rainbow Dr + St + Capers St
19609 Feb. 7, 1961	"	A. M. ex et al			City of Greenville	667	471		Int. Lot 92, Augusta
"	"	Eugene E. Jr. ex et al			"	667	471		
"	"	Harriet M. ex et al			"	667	471		Lot 39 Broughton Dr.
"	"	Eugene E. III, ex et al			"	667	471		Sec. 7, Craftstone Acres
"	"	Eugene E. Jr. ex et al			"	667	471		
"	"	Eugene E. +		Ward S. ^{ex et al}	"	667	471		
20605 17-1961	"	Eugene E. III, Jr. et al			Eugene E. Stone, III ^{et al}	668	349		
"	"	Eugene E. Jr. Jr. et al			"	668	349		Correction Deed.
"	"	Eugene E. +		Ward S. ^{Jr. et al}	"	668	349		
24727 Apr. 7, 1961	"	David J. B.			Ollie P. Stone	671	324	4.80	Stone Estate O'Neal Sp.
26705 29-1961	"	Lavinia B.			Grover L. Ensley	672	508		acres (Lot 2) Prop. Ben Hoard Lane Hotel Lot 154, Sec. C, Piney

INDIRECT or GRANTEE Index to Deeds — Greenville County, S. C.

REG. U. S. PAT OFFICE *Chas McCott* County Indexes Since 1888 An Identifying Trade Mark

Open at Proper Tab according to First Letter or Letters of Name and refer to Buff Sub-Index sheet for page reference.

Cott Family Name Index No. 75 Copyright 1949 A-141580

FILE NUMBER DATE OF RECORD	GRANTEES FAMILY NAMES	GIVEN NAMES ABCDEFGHIJ	GIVEN NAMES KLMNO	GIVEN NAMES PQRSTUVWXYZ	GRANTORS	BOOK	PAGE	No. of Acres	BRIEF DESCRIPTION, LOCATION, ETC. (Not Warranted)
27287 May 5. 1961	Stone			Club, Inc. Lake Community	Secretary of State	673	174		Certificate of Incorporation Road -
128041 13-1961				"	A. M. Stone, Ex. et al	673	455		Tract, Chick Spg Adj. to + to real attorney
28488 " 18-1961		Elizabeth J.			Flova H. Sherman et al	674	69		Lot Augusta St. also Lot Sherwood Forest
28515 " 18-1961		Grace E. + J. H.			William F. Edmondson et al	674	96		Lot 250, Scarlett St.
31263 June 19. 1961				Lloyd J. P. Jr.	Dunwiddie L. Huffman et al	676	99		Dr. Chick Spg. Tr. Part Lot 51, Gelfin
547 " 30-1961				Hard S.	Winifred H. Estes et al	677	7		High St. + Parker St. + an alley Lot 1 + Part Lots 2, 8 + 9 cor
1357 July 11-1961		E. Roy		Manufacturing Co J. N. Cagle, et al	J. N. Cagle, et al	677	441		Power of Attorney
1356 " 11-1961				Manufacturing Co.	Secretary of State	677	423		Merger Agreement.
3265 Aug 2. 1961		J. B.			Isaac J. Epps et al	679	182	12	Balance Sp. Acres Hwy. 186
3770 " 8-1961		Gladys R.			L. Odor Stone	679	355		Travel Park Subd. Lot 222, Woodruff Ave.
5682 " 30-1961		E. E. III			Cornelia Holmes	681	74		C. L. Bince Prop. Lot 14 unnamed St.
5818 " 31-1961		Eugene E. Jr.			Ann S. Cleveland + Accident Ins. Co.	681	139		ave. City Lot 2526 + 257, West St. - Minaghan Subd.
5937 Sep. 1-1961		Betty Mae H. + James V.			The Independent Life	681	152		Lot 92, Sec 2, Floyd
6610 " 11-1961		Brothers of Pleasantburg			Secretary of State	681	505		Charter.
12302 Nov. 13. 1961		J. A.			H. Mason Riddle	686	287		Rd. - Hubase Farms Conestee - Lot cor Second St + Air Base
13288 " 24-1961		E. Randolph et al			Christ Church Cem.	687	137		Christ Church Cemetery - Creston, Lot 29, Sec. 4.

INDIRECT or GRANTEE Index to Deeds — Greenville County, S. C.

Open at Proper Tab according to First Letter or Letters of Name and refer to Buff Sub-Index sheet for page reference.

FILE NUMBER DATE OF RECORD	GRANTEES FAMILY NAMES	GIVEN NAMES ABCDEFGHIJ	GIVEN NAMES JKLMNO	GIVEN NAMES PQRSTUVWXYZ	GRANTORS	BOOK	PAGE	No. of Acres	BRIEF DESCRIPTION, LOCATION, ETC. (Not Warranted)
13289 Nov. 24-1961	Stone			Joanna B., et al	Christ Church Cem.	687	137		Christ Church Cemetery Christian - Lot 20, Sec 4.
16230 Dec. 29-1961	"			Joanna B. et al	Joanna P. Batson	689	264		Lot 92, Augusta & Capers Stie. (By-Ann) + Dulip St.
23652 Dec. 26-1962	"			E. E. III	Grille County	695	127		Strips near N. S. Hwy. 291
25758 Apr. 18-1962	"			Eugene E. Jr., Ex. et al	Harriet M. Stone	696	336		
	"			A. M., Ex. et al	"	696	336		Int. Real Estate by C. R. Stone, Jr.
	"			Harriet M. Ex. et al	"	696	336		
26876 " 30-1962	"			Harriet M. et al	Ann Stone Cleveland et al	697	159		
	"			Eugene Earle Jr., et al	"	697	159		Trust - Agreement to Terminate
	"			Alexander, Mitchell, et al	"	697	159		
27339 May 4-1962	"			Brothers, Inc.	Mark H. Cawble et al	697	333		2 nd Floor + Basement - R. Main St. Lease 2 Story Bldg. Including
27825 " 10-1962	"			Lavinia B. et al	Ida R. Bramlett	697	543		Power of attorney
28443 " 17-1962	"			A. M., Ex. et al	Evelyn D. Echols	698	316		
	"			Eugene E. Jr., Ex. et al	"	698	316		
	"			Harriet M., Ex. et al	"	698	316		Lot 31, Stone Lake Drive, Stone Lake Heights, Sec. III
	"			Eugene E. III, Ex. + Tr.	"	698	316		
	"			Eugene E. Jr. + Ward S. Ex. + Tr. et al	"	698	316		
	"			Eugene E., Ex. + Tr. et al	"	698	316		

INDIRECT or GRANTEE Index to Deeds — Greenville County, S. C.

Open at Proper Tab according to First Letter or Letters of Name and refer to Buff Sub-Index sheet for page reference.

FILE NUMBER DATE OF RECORD	GRANTEES FAMILY NAMES	GIVEN NAMES ABCDEFGHIJ	GIVEN NAMES JKLMNO	GIVEN NAMES PQRSTUVWXYZ	GRANTORS	BOOK	PAGE	No. of Acres	BRIEF DESCRIPTION, LOCATION, ETC. (Not Warranted)
28788 May 22 1962	Stone		J. A.		J. D. Hood, et al	698	434		Pine Forest. Lots 183 + 184. Charles Dr.
28791 " 22-1962	"		J. A.		J. D. Hood, et al	698	457		Pine Lake, area; Lot 193, Charles Dr. - ✓
29080 " 24-1962	"		Jo Ann J.		H. C. Bates Army Dept.	698	509		Pinchurst. Lot 4, New Perry Rd., Sec. 2.
30944 June 14 1962	"	Harrill M.	Ex. et al		South Carolina State	700	181		
"	"	A. M.	Ex. et al		" " "	700	181		Lot. Church St. City.
"	"	Eugene E. Jr.	Ex. et al		" " "	700	181		
31505 " 20-1962	"			Samuel S.	mauldin construction Co	700	409		Edwards Forest, Chick Sp. Tp. Lot 3, Bedford Road, Trasley Park
31624 " 21-1962	"	Dora H.			Fletcher S. Stone	700	424		Lot 217, Woodvale Ave.
582 July 2 1962	"		Larry Eugene	et al	W. Raymond Williams	701	253		Lot 42, Judea Mt. Rd. Water Tp.
"	"		Nancy	et al	" "	701	253		
5816 Aug 7 1962	"		J. A.		Sarah M. Davenport	704	43		Pine Forest. Lot 191, Charlie Dr. -
5353 " 23-1962	"		Oden, Inc.		Secretary of State	705	132		Charter. East Lynn add.
5332 " 23-1962	"				Ruth G. Milton Elton Bonchillon	705	147		Lot 114, Sycamore Dr.
5353 " 27-1962	"		Fletcher, Inc.		Secretary of State	705	293		Charter -
6024 " 31-1962	"		E. Randolph		Elfreda Pease Cothran	705	506		Lot. Broadue Ave. near Mauldin
8310 " 26-1962	"		Kenneth L.	Ruth O.	Sam M. Forrester, et al	707	348		Lot. Forrester Drive

INDIRECT or GRANTEE Index to Deeds - Greenville County, S. C.

Open at Proper Tab according to First Letter or Letters of Name and refer to Buff Sub-Index sheet for page reference.

KEYS PRINTING CO.

FILE NUMBER	GRANTEES FAMILY NAMES	GIVEN NAMES ABCDEFGH	GIVEN NAMES IJKLMNO	GIVEN NAMES PQRSTUWXYZ	GRANTORS	BOOK	PAGE	No. OF ACRES	BRIEF DESCRIPTION, LOCATION, ETC. (NOT WARRANTED)
DATE OF RECORD									
10682 Oct. 22-1962	Stone			Hard	George J. Miller County Tax Collector	709	255		Riverside (Prof. Lula H. Barnett et al) Lot 11, Blk B Palmetto ave.
"	"			Hard	"	709	257		Prof. Lula H. Barnett, et al Lot 12, Palmetto Ave. Blk. A, Riverside, also Lots 5+7, South St. now Hall St. Lot 3 Hickatown Rd. now Rebecca St.
11942 Nov. 5-1962	"	Eugene E. Jr			Hallie S. Maxon	710	204		
12716 " 14-1962	"			Luther Ray et al	Joy H. Swett, et al	710	533		Lot 77, Secs 1+2, Abise, Fair Dr. Western Hills, Paris Mt. Jp.
"	"			Laura S. et al	"	710	533		
15727 Dec. 19-1962	"	Eugene E. III			P. L. Bruce, et al	713	53		Lots ⁹⁺¹⁰ - Prof. P. L. Bruce Cagle St + Willard St. Contract - 5 Lots Elmore St Jp.
17316 Jan. 9-1963	"			Hard S.	Mittie A. Fleming	714	111		Lot 42 Conestee, South Gantt Jp.
18089 " 17-1963	"		J. A.		Junior Barnett	714	476		Lot 3 Spring St. - Conestee
18077 " 17-1963	"		J. A.		Albert Moore, et al	714	483		Lots 1, 3, 5+7, Blk C. av. Cagle St + Willard St.
19154 " 29-1963	"			Hard S.	Mittie A. Fleming	715	304		also Part Lot 2, Blk C. Willard St.
"	"				"	715	304		Road. South Forest Estates Lot 177 West Belvedere Circle, Conestee.
19983 Feb. 7-1963	"			S. H.	Herman Haertel	716	67		Lot 202, East Pine Lake Formerly Edwards St.
21676 " 26-1963	"			La Mae	M. H. Fore	717	236		Lot 7, Clausen St.
21807 " 28-1963	"			Larima Bramlett	William F. Bramlett et al	717	345		Unnamed St.
23912 Mar. 22-1963	"			Hard S.	Merlin S. Stutz	719	3		Lot cor Evelyn Ave +
26287 Apr. 16-1963	"			Hard S.	Jessica C. Mayes	720	386		Lot. Mayfield St. City

INDIRECT or GRANTEE Index to Deeds - Greenville County, S. C.

Open at Proper Tab according to First Letter or Letters of Name and refer to Buff Sub-Index sheet for page reference.

KEYS PRINTING CO.

FILE NUMBER	GRANTEES FAMILY NAMES	GIVEN NAMES ABCDEFGH	GIVEN NAMES IJKLMNO	GIVEN NAMES PQRSTUVWXYZ	GRANTORS	BOOK	PAGE	NO. OF ACRES	BRIEF DESCRIPTION, LOCATION, ETC. (NOT WARRANTED)
29453 May 16-1963	Stone			Ruby C.	Nattie E. Carver	723	25		Paris Mtg. Strip - White Horse Rd.
30576 27-1963		E. Roy, Jr.			Jerry Lee Gulley	723	477		Chestnut Hill #1 Lot 12, Bear Grass Dr.
30664 29-1963				Ward S.	Harry L Baumgardner	724	15		Lot - Hower St.
31464 31-1963		Elizabeth J.			Ward S. Stone	724	118		Unnamed St. Lot cor. Evelyn Ave +
35787 June 1963		E. Roy, Jr.			Donald E. Beltz	724	401		Blk 13 - Northgate - Lot 14, Arcadia Dr.
1386 July 10-1963				Ward S. et al	Charles R. Crane	727	147		Part Lot 2, Ledbetter Ave. S.W.
1797 15-1963		Earline S.			H. Dennis Smith	727	278		Lots 21, 22 + 23, Morrow Spring Forest Estates
2728 23-1963		Donald R.			E. Mitchell Arnold	728	133		Lot 21, Spring Forest Dr.
6553 Aug 30-1963			Maggie C.		J. Alvin Gilreath	731	159		Lot 28, Argonne Drive Hill Trading Center
7315 Sep 6-1963		Fletcher	S. et al		Sam R. Zimmerman	731	448		Lot, Fleming St. Lowndes
7392 9-1963			Inez H.		M. H. Fore	731	480		Horse add. Mount Jk Lot 16, Spears Dr - White
7964 13-1963		E. Randolph			J. H. Philpot, as Tr	728	524	5.6	Acres, Hiller, Jp. Terrace St. City
9106 25-1963				Ward S.	J. Labue Hinson	732	291		Lot 15 + Part Lots 14 + 16
11008 Oct 14-1963		Engene E. Jr. et al			Harriet M. Stone	733	529		Int. in certain Properties in + out of city
11578 18-1963		A. M. et al				733	529		
		Engene E. Jr.			J. C. Stone, et al	734	159		Dr. Stone Lake Hgts. Sec. 2. Re-record. Lot 56, Lake Forest

INDIRECT or GRANTEE Index to Deeds-Greenville County, S. C.

Open at Proper Tab according to First Letter or Letters of
Name and refer to Buff Sub-Index sheet for page reference.

KEYS PRINTING CO.

()

FILE NUMBER	GRANTEES FAMILY NAMES	GIVEN NAMES ABCDEFGH	GIVEN NAMES IJKLMNO	GIVEN NAMES PQRSTUVWXYZ	GRANTORS	BOOK	PAGE	No. OF ACRES	BRIEF DESCRIPTION, LOCATION, ETC. (NOT WARRANTED)
13878 Nov. 11-1963	Stone			Ward S.	Harold Burnside	736	20		(Wesley St.) Lot 37, Poplar St.
18687 Jan. 2-1964	"		J. Roy		Fred A. Pettis	739	142		Sec. 2, Croftstone Acres. Lot 2, Broughton Dr.
20142 " 17-1964	"			Ward S.	R. L. Naden	740	167		Lot 44, Gomer St. City.
24905 Mar. 4-1964	"		J. Roy		Jack E. Arrington	743	388		Sec. 9, Gomer Estates Lot 113, Pembroke Pl.
25013 " 5-1964	"	Eugene Earle, Jr. et al			Harriet M. Stone	743	465		Lot 10, cor. Woodside Ave. + Bernie St.
"	"	Alexander Mitchell, et al			Commissioner Federal Housing	743	465		
25210 " 6-1964	"	Henry J. et al			"	743	523		Part Lots 31 + 32, Plat of Maramen, Inc.
"	"	Helen B. et al			"	743	523		Thornwood Acres. Lot 30, Longwood Drive
25840 " 12-1964	"	E. Randolph, as Rec. for	Herbert C. Hook		C. L. Black, et al	744	233		Blk C, J. H. Cagle + H. L. Mauldin Lots 9, 11 + 13, Cagle St.
27544 " 30-1964	"			Ward S.	Hugh Tinsley, Ind.	745	331		
28253 Apr. 4-1964	"	Harry E., et al			Dorothy Keith	746	90		Lots 46 + 47, Sam H James Est. Chick Spgs. Sp.
"	"	Carolyn M., et al			"	746	90		Myrtle acres. Lot 2, Welcome Road,
29007 " 13-1964	"	Helen H. + Max D.			John K. Temple, Jr.	746	423		Blue Ridge Dr. Gump Sours. Lot 32 + Part Lot 33.
29344 " 16-1964	"	Jessie C.			E. Inman, Master	746	572		Prop. John Kelch Sours. Lot 5 Unnamed 20 ft. St.
29889 " 22-1964	"	Eugene E., Jr.			John R. Kelch, et al	747	170		Springer St. Correction, Seed, Int. Lot 7
35334 June 15-1964	"			Ward S.	Grace S. Prevost, as Tr	751	82		

INDIRECT or GRANTEE Index to Deeds-Greenville County, S. C.

Open at Proper Tab according to First Letter or Letters of Name and refer to Buff Sub-Index sheet for page reference.

FILE NUMBER DATE OF RECORD	GRANTEES FAMILY NAMES	GIVEN NAMES ABCDEFGH	GIVEN NAMES IJKLMNO	GIVEN NAMES PQRSTUVWXYZ	GRANTORS	BOOK	PAGE	No. OF ACRES	BRIEF DESCRIPTION, LOCATION, ETC. (NOT WARRANTED)
35335 June 15-1964	Stone			Ward S.	H. Maxwell Steele	751	97		T.O. Donaldson Est. Lot 7, Sprunger St.
35850 18-1964	'		Lake Community	Club, Inc.	et al A. M. Stone, Ex.	751	217		Tract - Chick Spg. Tr.
36279 23-1964	'	A. M. et al			Eugene E. Stone III	751	412		Int. Lot 5, cor. Falls & Murphy Sts. City
940 July 3-1964	'			Ward S.	Lanco, Inc.	752	301		+ 15.43 acres, Plantation Rd. Lots Pine Hills Village - Valencia Estates.
1540 10-1964	'		James D.		M. H. Fore	752	535		Lot 18, Valencia Dr. Herd 4, City
4084 Aug. 5-1964	'			Ward S.	G. DeWitt Auld	754	461		Lot East Broad St.
4668 11-1964	'	Charles Rivers, et al			Brad D. Wofford	755	135		Lot 82, Hearthstone Lane, Sec II, Botany Woods.
6281 27-1964	'	Furman Ivey, et al				755	135		Hudson acres. Lot 5, Rosemont Dr.
7666 Sep. 10-1964	'	James D. + Rachel			Renfrow C. Galloway	756	328		Bel Air, Est. Gantt Tr.
7783 11-1964	'	Luna S.			M. H. Fore	757	174		Lot 79 Peachtree Circle, Cagle St.
8899 22-1964	'	Elizabeth J.			James O'Keefe Cagle	757	295		Lot 13, Blk. H, cor. Walnut + Mills Village, Sec. 1
12150 Oct. 26-1964	'	Charlie			Clara Campbell	758	102		Lot 12, 3rd Ave. Judson
12585 11-28-1964	'	Eula Johnson			Ruth Irene Holcombe	760	278	51	acres, Mush Creek Appr. w/ Easements, etc.
13489 Nov. 6-1964	'	Eugene E., III			George T. Lunsford	760	400	1.1	acres, + Lot Chick Farrington Acres
	'	Dewey L. + Martha M.			Talley Realty, Inc.	761	183		Lot 19, Claxton Drive,

INDIRECT or GRANTEE Index to Deeds-Greenville County, S. C.

Open at Proper Tab according to First Letter or Letters of Name and refer to Buff Sub-Index sheet for page reference.

KEYS PRINTING CO.

()

FILE NUMBER	GRANTEES FAMILY NAMES	GIVEN NAMES ABCDEFGH	GIVEN NAMES IJKLMNO	GIVEN NAMES PQRSTUWXYZ	GRANTORS	BOOK	PAGE	No. OF ACRES	BRIEF DESCRIPTION, LOCATION, ETC. (NOT WARRANTED)
17365 Dec. 16-1964	Stone	Charles A., et al			Flores E. Greer	763	429		Lot 84, Mimosa Dr. East side Subd. Austin Tp.
" 19068 Jan. 6-1965	"	Dorothy D., et al			" " "	763	429		Happy ave, Rutherford Park
20875 " 25-1965	"			Ward S.	Glenn R. Kay	764	545		Lots 22-32 & Lots 36 & 37 Oaklawn Tp.
21873 Feb. 3-1965	"				Lula Burns	766	110	1	acre, Ware Road,
22095 Feb. 5-1965	"			Ward S.	John L. Ashmore	766	573		Lot Green ave Hampton Blvd.
24494 Mar. 3-1965	"			J. Bennett	C. Rivers Stone	767	73		Part Lot 18 Sec. 1 Wade Marion Grove Subd.
26948 " 24-1965	"			Marquette + Wilford O	M. W. Fore	768	374		Lots 19 & 20, Marion St.
28676 Apr. 15-1965	"	Eugene E., Jr.			S. C. State Hwy. Dept.	770	171	.077	acres, Church St. City
" 29546 " 23-1965	"	Harold D., et al			Mary Barton, et al	771	259	2.1	acres (Tract 4) T.B. + Mary E. Barton Est.
" " 29543 " 23-1965	"	Genelle, et al			" " "	771	259		
570 July 1-1965	"	Carroll L., et al			Congers + Gower, Inc.	771	589		Lot 448, Pimlico Rd. Sec. D- Gower Est.
3402 " 29-1965	"	Barbara H., et al			(Mrs. M. E. Smith)	771	589		Bynum St. + Endel St.
4151 Aug. 5, 1965	"			Ward S.	Alice F. Smith	771	560		Lots 1, 2, 3, 4, 5, 6, 7 + 8, 1 Conestee
	"			J. A.	Carrille H. Macdonald	776	540		Lot 192, Lake Circle, Piedmont Mfg. Co. Village
	"			Larry K.	Edgar J. Patterson, et al	778	591		Lot 45, Sec. 3, Piedmont Hills, Sec. 142, Paris Mt.
	"			Luther Ray	Laura Dean Stone	779	324		Lot 77, Alice Farr Dr. Western

INDIRECT or GRANTEE Index to Deeds-Greenville County, S. C.

Open at Proper Tab according to First Letter or Letters of Name and refer to Buff Sub-Index sheet for page reference.

KEYS PRINTING CO.

FILE NUMBER DATE OF RECORD	GRANTEES FAMILY NAMES	GIVEN NAMES ABCDEFGHIJ	GIVEN NAMES JKLMNOPQ	GIVEN NAMES RSTUVWXYZ	GRANTORS	BOOK	PAGE	No. OF ACRES	BRIEF DESCRIPTION, LOCATION, ETC. (NOT WARRANTED)
4644 Aug. 10, 1965 15487	Stone			Ward S.	Lee O. Montgomery	779	543		Lot Grace St.
" 18, 1965 6766	"			Ralph William	Bates & Cannon, Inc.	780	270		Berea Heights add. Lot 29, Berea Heights Rd.
" 30, 1965	"	Eugene E., III			J. F. Haley, Jr.	781	148		Int. Lots & Tracts Paris
" " "	"	"			" "	781	148		Mt. & Chick Spgs. Tp. & Lot Paris Mtn. Rd.
6726 " 30, 1965	"	Eugene E., III			J. F. Haley, ^{as Trs. et al.} et al	781	135		Lots & Tracts Paris mtn
" " "	"	"			" "	781	135		+ Chick Spgs. Tp., also Lot Paris Mtn. Rd.
7782 Sept. 8, 1965 8047	"	Eugene E., Jr.			A. M. Stone, et al	781	611		Heights, Sec. III Lot 26, Stone Lake
" 10, 1965	"	Eugene E., Jr. et al			Eugene E. Stone, ^{2d} et al	782	37		Int. 8.33 acres, cov.
" " "	"	A. M., et al			" " "	782	37		Rutherford. Rd. & Wilshire Dr. City
8046 " 12, 1965	"	Eugene E., Jr. et al			Harriett M. Stone	782	40		Int. Lot Cov. Rutherford
" " "	"	A. M. et al			" "	782	40		Rd. & Wilshire Drive City
9365 " 23, 1965 9355	"	Carolyn G. &	Raymond J.		Dudley G. Hathcox	782	562	2.98	acres, Austin Tp.
" 23, 1965 14067	"	Annie Grace			Randolph Stone, ^{Exors.} et al	782	578		2 Tracts Dumplin Tp.
Nov 8, 1965 14974	"	Eugene E., Jr. & Mary Jo B.			A. M. Stone, et al	785	561		Lot Craft St.
" 16, 1965 15758	"	Eugene E., Jr.			Winifred H. Ester	786	268		Lots 10 & 11, Dunbar St. D. Lower East.
" 24, 1965	"		J. Roy		Frank P. Hammond	786	563		Lot 335, Wialah Rd. Sec. 1

INDIRECT or GRANTEE Index to Deeds - Greenville County, S. C.

Open at Proper Tab according to First Letter or Letters of Name and refer to Buff Sub-Index sheet for page reference.

KEYS PRINTING CO.

FILE NUMBER DATE OF RECORD	GRANTEES FAMILY NAMES	GIVEN NAMES ABCDEFGH	GIVEN NAMES IJKLMNO	GIVEN NAMES PQRSTUVWXYZ	GRANTORS	BOOK	PAGE	NO. OF ACRES	BRIEF DESCRIPTION, LOCATION, ETC. (NOT WARRANTED)
20929 Jan. 17, 1966	Stone			W. Norman	James C. Morris	790	229		Heights Lot 16, Irene Circle, Royal
21283 " 20, 1966	"			Ward S.	Luther W. Avery, Sr. et al	790	349		Lot John St. (Asbury ave.) known as Urban St.
21543 " 21, 1966	"			Ward S.	J. Kelly Sisk	790	413		Lot 80, Palmetto St. now Covenants
22509 Feb. 2, 1966	"		Lake Heights, Sec. 4		A. M. Stone, Exr. et al	791	78		Restrictions or Protective Ed. Prop. J. C. Hall
28768 Apr. 6, 1966	"	Eugene E., III			A. E. Grayley	795	462		Part Tract 3, Furman Hall
30179 " 20, 1966	"	Betty B. & John R.			J. O. Black	796	474		Lot 88 + Part Lot 87 East Somerset Ave. Anderson St., Heights ends
" " " 30490	"	"	"	"	"	796	474		
Apr. 22, 1966 32682	"	Eugene E., Jr.			Hallie S. Maxon	797	19		Power of Attorney Wade Hampton Gardens
May 16, 1966 34935	"	Eloise R.			John T. Nichols, Jr.	798	332		Lot 41, Waddell Rd., Sec. III,
June 8, 1966	"			Ward S.	E. Inman, Master	799	590		Part Lots 13, 14 + 15 Blk. C. Washington Loop, Washington Heights
" " " 128	"			"	"	799	590		
" 27, 1966 121	"	Eugene E., III			Ward S. Stone	800	631		Lot E. Court St.
" 27, 1966 642	"		Mfg. Co.		Eugene E. Stone, III	800	632		Lot East Court St.
July 1, 1966 7127	"			Ward S.	Harold G. Cunningham	801	309		Lot 182, Ridge St. Mills Mill.
Sep. 13, 1966 7220	"	Eugene E., III			Susie E. Burton	805	645	1	Acce (Lot 3) Worley Rd. Rd., Air Base Farms
" 14, 1966	"		J. A.		E. Inman, Master	806	34		Lot 3, Standing Springs

INDIRECT or GRANTEE Index to Deeds - Greenville County, S. C.

Open at Proper Tab according to First Letter or Letters of Name and refer to Buff Sub-Index sheet for page reference.

KEYS PRINTING CO.

FILE NUMBER DATE OF RECORD	GRANTEES FAMILY NAMES	GIVEN NAMES ABCDEFGH	GIVEN NAMES IJKLMNO	GIVEN NAMES PQRSTUVWXYZ	GRANTORS	BOOK	PAGE	No. OF ACRES	BRIEF DESCRIPTION, LOCATION, ETC. (NOT WARRANTED)
8218 Sep 23, 1966	Stone	Ray Cleveland	+ Norma	B.	J. W. Jenkins, et al	806	477		Gantt Tp. Lot 22, Athelone Ave.
8508 " 27, 1966	"			et al S. Harold	Edna S. Edwards	806	590		
" " "	"			et al Raymond J.	" " "	806	590	7.32	Acres, Silvesth Mill Road
" " "	"			et al W. Ralph	" " "	806	590		
" " "	"			et al Roy R.	" " "	806	590		
" " "	"			Mary Louise, et al	" " "	806	590		
14676 Dec. 13, 1966	"			James Alvin	Max C. Willis, et al	810	466		Grilla + Laurens Cos. Tract Babb Town Rd. Rd. + Andrews St.
18344 Jan. 31, 1967	"	Eugene E., Jr.			Thomas W. Miller, Inc.	812	102		Lot 7 Cor. Easley Bridge Richmond Hills
18662 Feb. 3, 1967	"	Otis Henry			Henry C. Harding, Bldg.	813	259		Lot 2, Vicksburg Dr. Waccamaw and Sunset Hills
19072 " 8, 1967	"	Mattie B. + W. C.			James M. Leland	813	433		Lot 50 Cor. Seminole Dr. +
22235 Mar. 16, 1967	"			Ward S.	Ellen A. King	815	478		Lot 4 Cor. Parker St. near Viola St. + 10 ft.
" " "	"			"	" " "	815	478		Alley - now Buff St.
24611 Apr. 12, 1967	"	George Henry, et al			(Clara H. Stone) Clara Hall Stone	817	387		29 Prop. J. E. Harmon Lot 4 + Part Lot 5, Hwy.
26772 May 4, 1967	"	J. C. + Sadie Z.			Edna Ward Kendrick	819	84		Inglis Easement + Vets. Lot Jones, Gap Rd. Cleveland
27954 " 17, 1967	"	Helena H. + Max D.			M. W. Fore	820	1		Wyford + Ester. Lot 30 Caroline St.
30133 June 8, 1967	"	Clara Hall			George Henry Stone et al	821	284		J. E. Harmon Lot 4 + 1/2 Lot 5, Prop.

INDIRECT or GRANTEE Index to Deeds - Greenville County, S. C.

Open at Proper Tab according to First Letter or Letters of Name and refer to Buff Sub-Index sheet for page reference.

KEYS PRINTING CO.

()

FILE NUMBER	GRANTEES FAMILY NAMES	GIVEN NAMES ABCDEFGH	GIVEN NAMES IJKLMNO	GIVEN NAMES PQRSTUWXYZ	GRANTORS	BOOK	PAGE	NO. OF ACRES	BRIEF DESCRIPTION, LOCATION, ETC. (NOT WARRANTED)
DATE OF RECORD									
30271 June 9, 1967	Stone			Ward S.	Helen Miller Perry Realty Co., Inc.	821	363		Lot Arlington Ave now Vendel St.
30229 " 9, 1967	"			Ward S.	C. W. Cason & Son, Inc.	821	377		Part Lot 28, Bob St. & Calhoun St.
30938 " 16, 1967	"	Allene W.			Kingston Realty Co., Inc.	822	34		Lot Cor. Perry Ave. & St.
31078 " 19, 1967	"			Ward S.	Kathryn M. & Clothier P. Dell.	822	103		Lots 12, 13, 14 & 15, Springer Pine forest St.
7590 Sep. 11, 1967	"	Fred J. & Marion D.			J. W. Roberts, et al	828	198		Lot 171, Mapleton Dr., & & Green St.
7922 " 14, 1967	"			Ward S.	R. E. Taylor, et al	828	392		Lot Cor. Arlington Ave. & Rockvale, Granite Tp.
8284 " 18, 1967	"	Hattie M.			Henry C. Harding Alder Inc.	828	562		Lot 78, Sandra St. & O'Neal Tr.
8334 " 18-1967	"		Kenneth L., et al		Laten Styles	828	556	18.5	acres, Tanvat Branch,
8457 " 19, 1967	"	Eugene E., III			A. M. Stone, Ex., et al	828	639	5	acres, Hwy. 291 By-Pass Dr.
9773 Oct. 2, 1967	"	Elizabeth C. &	William J.		John C. Cothran & Ex.	829	630		Lot 45, West Seven Oaks Cherokee Park, City
9739 " 2, 1967	"		Luther Ray		Ellen D. McKee, Inc. Develop. Co., Inc.	829	590		Lot 38, Kerwell Dr. 686, Sec. 8-d, Graceland Am.
12632 " 31, 1967	"	George A., et al			Graceland Cemetery	831	571		Grave space 1, 2, 3 & 4, Lot
" "	"	Annie Robertson, et al			" "	831	571		" "
13203 Nov. 6, 1967	"	Eugene E., Jr.			A. M. Stone, Ex., et al	832	89		Lake Heights, Sec. 4 Lot 30, Ashford Ave. Stone
13264 " 6, 1967	"	Eugene E., Jr., et al			Harriet M. Stone	832	205		1/4 Int. Tract Cor. Rutherford Ave. & Wilshire Dr.
" "	"	A. M.			" " "	832	205		" "

INDIRECT or GRANTEE Index to Deeds - Greenville County, S. C.

Open at Proper Tab according to First Letter or Letters of Name and refer to Buff Sub-Index sheet for page reference.

KEYS PRINTING CO.

8 ()

FILE NUMBER DATE OF RECORD	GRANTEES FAMILY NAMES	GIVEN NAMES ABCDEFGH	GIVEN NAMES IJKLMNO	GIVEN NAMES PQRSTUVWXYZ	GRANTORS	BOOK	PAGE	No. OF ACRES	BRIEF DESCRIPTION, LOCATION, ETC. (NOT WARRANTED)
13355 Nov. 7, 1967	Stone	Edgar	Weddington, Jr., et al	J. Henry	Houser et al	832	251		Lot 48, Ivy Dr. Greenville
" "	"		Jean E., et al	"	" " "	832	251		
13436 " 4, 1967	"		Luther, et al	Wayman H.	Garcen, Jr.	832	277		Lot 17 + Part Lot 18, North Franklin Rd
" "	"		Mary Nellie B., et al	"	" " "	832	277		
13741 " 10-1967	"		Ward A.	Henry H.	Griffin, et al	832	403		2 lots - Bernie St. Plantation Rd
14813 " 22, 1967	"		Ward S.	James W.	Sparks, Adm'r	833	218		Lot Poplar ave & Hd., Highland Tp
18157 Jan 2, 1968	"	Howard A.		Ruth M.	Patrick, et al	835	533	38	Acres, Lindsey Bridge Hattalaun Acres
18617 " 8-1968	"		James D. & Rachel	J. H.	Hopkins, et al	836	89		Lot 1, Warriner Dr.
18795 " 10, 1968	"		J. Roy	Reland	Simpson, et al	836	162		Lot 80, Pimlico Rd.
190'40 " 15-1968	"	Eugene	Earle, II	K. Kenneth	Karns, et al	836	250		Part Lot 1, cor. East Prentiss ave. & Eagle Ave. - Eagle Park.
" "	"	"	"	"	" " " "	836	250		
21887 Feb. 19-1968	"		Larry, et al	Joe A.	Waters, et al	838	110		Part of 2 Tracts, Double Spgs. Com.
" "	"		Linda S., et al	"	" " "	838	110		O'Neal Tp. Rd., Highland Tp.
22948 Mar. 1, 1969	"	Howard A.		Elizabeth M.	Anthony	838	627	1.35	Acres, Lindsey Bridge O'Neal Tp.
26325 Apr. 9, 1969	"		Kenneth L.	Roy F.	Johnson	841	501		1/2 Int. 9.25 Acres,
27983 " 26, 1968	"	George A.		J. Frank	Williams	843	28		Lot 110, Western Hills

INDIRECT or GRANTEE Index to Deeds - Greenville County, S. C.

Open at Proper Tab according to First Letter or Letters of Name and refer to Buff Sub-Index sheet for page reference.

FILE NUMBER	GRANTEES FAMILY NAMES	GIVEN NAMES ABCDEFGH	GIVEN NAMES IJKLMNO	GIVEN NAMES PQRSTUWXYZ	GRANTORS	BOOK	PAGE	No. OF ACRES	KEYS PRINTING CO. BRIEF DESCRIPTION. LOCATION, ETC. (NOT WARRANTED)
DATE OF RECORD									
29/57 May 10, 1968 11441	Stone	Edward E., Jr.		Susan H.	B. E. Huff	844	5		Westcliffe Lot 149, Saluda Circle, n
July 17, 1968	"	Calvin James		J. Croft, et al	Sr., Ind. & as Sub. Tr. Jefferson Bennett Stone	848	516		Remaining Portions Lots 18, 19, 21, 22, 23, 31 & 32 Wade Hampton Blvd. & other Prop. which I may have Int.
" "	"	"	"	"	" " "	848	516		
" "	"	"	"	"	" " "	848	516		Piedmont Lot 31, Hammatt St. n
1634 " 19, 1968	"	Joyce B. + et al		William J.	John C. Brookie, et al	848	581		
2309 " 26, 1968	"	Kenneth L.			Charles Laton Styles	849	196		Int. 18.5 Acres O'neal Tp.
2308 " 26, 1968	"	"	"	"	Lawrence Mary Elizabeth Bayne	849	195		Int. 18.5 Acres, O'neal Tp.
2307 " 26, 1968	"	"	"	"	Alice Eaton	849	194		Int 18.5 Acres, O'neal Tp.
2700 July 31, 1968	"	"		Ruby O.	Grace Evelyn Druce et al	849	391		Flynn East Chick Hgs. Tp. Lot 11, Hillside Dr. J. C.
2800 Aug. 1, 1968	"	"		William J.	Edwin S. Janacek	849	469		Power of Attorney Batany Woods
2955 Aug. 2, 1968	"	C. R. Jr.			Jack E. Shaw Bldg, Inc.	849	507		Lot 258, Riverside Dr. n Gantt Tp.
4621 " 23, 1968	"	"	J. B.		J. F. Murrell, et al	851	28		Lot 5, Murrell Rd. n East Lynne Add.
4996 " 28, 1968	"	Byron F.			Jeff B. Richardson Jr.	851	180		Lot 162 Sycamore Dr. Richmond Hills
5444 Sept. 3, 1968	"	Hugh C.			J. Frank Williams	851	345		Lot 6, Richmond Dr. n St. formerly Parker St.
8854 Oct. 10, 1968	"	"		Ward S.	Lena P. Young, et al	853	597		Lot 17, 20, 21, 24, 25 & 28 Vial Marise St. near City
10807 Nov. 1, 1968	"	"		Ward S.	J. H. Sitton	855	278		Lot Rutherford Rd. & Lot

INDIRECT or GRANTEE Index to Deeds - Greenville County, S. C.

Open at Proper Tab according to First Letter or Letters of Name and refer to Buff Sub-Index sheet for page reference.

(47)

KEYS PRINTING CO.

FILE NUMBER DATE OF RECORD	GRANTEES FAMILY NAMES	GIVEN NAMES ABCDEFGH	GIVEN NAMES IJKLMNO	GIVEN NAMES PQRSTUVWXYZ	GRANTORS	BOOK	PAGE	NO. OF ACRES	BRIEF DESCRIPTION, LOCATION, ETC. (NOT WARRANTED)
10975 Nov. 4, 1968	Stone		Lynwood L.		Frank A. Richerson, et al	855	295		Lat 3, Glynhaven Court. Road Ranches.
13168 " 29, 1968	"		M. C.		Donald E. Balty, Inc.	857	124		Lat 241, Gatling Ave. Augusta, Lat Echols St. City
13654 Dec. 5, 1968	"	E. E., Jr.			William Little, et al	857	281		Lat 19 Pinckney St., also, Buckhorn Rd.
14669 " 17, 1968	"	Della S. Watson			Gordon Gallamore	858	164		Lat 1, Cor. Beloue +, Greenbrier.
14658 " 17, 1968	"	Edgar Weddington, Jr.			Jean E. Stone	858	155		Lat 48, Ivy Dr., W. H. Owens Prop.
17578 Jan. 24, 1969	"		Mattie Owens		J. E. Christenberry cccp	860	560		Tract 4 = 19.8 Acres, near Sville.
19933 Feb. 21, 1969	"			Ward S. et al	R. E. Ingold	862	449	282	Acres, Adams Mill River
20582 Mar. 3, 1969	"		John R.		Marvin E. Cox	863	187		Lat 17, Bel Aire Road Parker St.
20663 " 3, 1969	"			Ward S.	Edwin Calhoun Haskell, Jr.	863	199		Lat 32, Viola St. formerly, + Clemson Ave.
20614 " 3, 1969	"	David William +		Stella F. S.	Lloyd W. Gilstrap	863	210		Lots 1 + 2 Cor. Fourth Ave.,
21668 " 13, 1969	"	Earl Clifton +	M. C.		Clyde A. Cannon, et al	863	636		Lat 6, Mauldin St. Greenville Sp., Parker St. E. Str.
21725 " 14, 1969	"			Ward S.	William J. Watson	864	72		Lat Viola St. formerly,
26214 May 2, 1969	"	Charles D.	#11899	Cancelled Ollie Farmwood R.M.C.	Gulf Oil Corp.	867	195		Auto Gas Agreement
126479 " 6, 1969	"		Larry Alvin, et al		Prestige Homes, Inc.	867	375		Lat 205, Sec. 6, Amy Lane, (Broadock St.)
" "	"		Linda Ann S. et al		" " "	867	375		Colonial Hills Subd.
59 July 1, 1969	"		Kathryn K.		Corp. Lake Lanier Sm. + Dev.	871	60		Lots 836, 838, 839, 840 + 841, Wallerley Dr. Lake Lanier,
" "	"		" "		" " " "	871	60		H. Lassy Mtn. Sp.

INDIRECT or GRANTEE Index to Deeds - Greenville County, S. C.

Open at Proper Tab according to First Letter or Letters of Name and refer to Buff Sub-Index sheet for page reference.

()

KING-PRINTING CO.

FILE NUMBER DATE OF RECORD	GRANTEES FAMILY NAMES	GIVEN NAMES ABCDEFGH	GIVEN NAMES IJKLMNO	GIVEN NAMES PQRSTUVWXYZ	GRANTORS	BOOK	PAGE	NO. OF ACRES	BRIEF DESCRIPTION, LOCATION, ETC. (NOT WARRANTED)
458 July 7, 1969	Stone		Juanita P.		Frances C. Campbell	871	234		Lot 3, Pine Knoll Dr. (Paris Dr.) Sunney Mills Village.
1041 " 14-1969	"	l. D. & J. A.			Carrie Lou H. Batson Inc.	871	554		Lot 60, Sec 3, Blake St. & Lot North Leach St. City.
1160 " 15-1969	"				Ward S. Sitten Real Estate Co. Inc.	871	629		Lot Cor. Alameda & Hilton St.
1266 July 16-1969	"				Ward S. Aimee S. Merwood Inc.	871	634		Lot Cor Otis & Elm Sts. City.
13429 Aug. 11, 1969	"		Larry Alvin		Benjamin Alvin Stone Co. Exrs.	873	495		Lot Anderson County. Pass Hwy. & a 15 ft Driveway.
3971 " 15-1969	"	Eugene E., III			Betty P. Bradley, et al	874	120		Lots 5 & 6, Cor. S.C. 291 By- way
5220 " 29-1969	"	Eugene E., Jr.			Eva C. Russell	874	639		Lot 7, Blk. H. Eagle St City.
5467 Sept 3, 1969	"		Bennett, Jr. Jefferson		Floride S. Floyd, et al	875	173		Power of Attorney. Northside Gardens.
6579 " 16-1969	"				Mary M. & W. Harold Wm B. Krocker, et al	876	50		Lot 6, Batesview Dr., Carver Park.
6828 " 18-1969	"				Ward S. Lilla Miller Bynum	876	118		Lot 29, Elder St.
7758 " 30-1969	"				Ward S. Thomas A. Hicks, et al	876	599		Lots 1 & 2 & Part Lot 23, Bixie St.
11620 Nov. 17, 1969	"	Bobby E. &			Thelma C. Pearl Brown Stone	879	423	1.03	Acres, O' Neal Tp. Bruce, Gville Tp.
12359 " 26-1969	"	Eugene E., III			J. E. Shaw, Jr.	880	135		Lots 57 & 58, Prop. P.L.
129274 Dec. 4, 1969	"				Wayne A. Bessie P. McKinney et al, Exrs & Inc.	880	444	.55	Acres, Bates Tp.
15498 Jan 9, 1970	"				Ward S. Caroline H. Williams Inc.	882	338		Lot 33, Parker St. City. Connecticut St.
15790 " 14-1970	Stoner (See page 48)		Reptenia E. & Sylvia S.		Valentine Bros. Bldrs Inc.	882	521		Lot 81, Cor. Emfield Way.

INDIRECT or GRANTEE Index to Deeds - Greenville County, S. C.

Open at Proper Tab according to First Letter or Letters of Name and refer to Buff Sub-Index sheet for page reference.

KEYS PRINTING CO.

FILE NUMBER DATE OF RECORD	GRANTEES FAMILY NAMES	GIVEN NAMES ABCDEFGHIJ	GIVEN NAMES KLMNO	GIVEN NAMES PQRSTUVWXYZ	GRANTORS	BOOK	PAGE	No. OF ACRES	BRIEF DESCRIPTION, LOCATION, ETC. (NOT WARRANTED)
17806 Feb. 11, 1970	Stone			J. Fred, et al	Ansel M. Hawkins	1884	222	} Lots 11, 12, 16 + 17, Con., Rutherford, S. + Street, O'Nea, N.	
" "				Lois D., et al	" " "	884	222		
18985 " 27, 1970	" "			Ruth	Paul J. Foster, Jr.	885	186	Jones Lot 14, Farr East. Prop. of L. T. J.	
21262 Mar. 30, 1970	" "			Hazel F. + James R.	E. Allen Schilpp	887	64	Subd. Aberdeen Drive, Lot 5, Plat 1, Parkhill	
24211 May 6, 1970	" "			Eugene E. III	William R. Timmons, Jr.	889	267	Triangular Lot	
24213 May 6, 1970	" "			Eugene E. III	William R. Timmons, Jr.	889	287	Lot 13 Blk 1, County Tax Map.	
24213 May 6, 1970	" "			Eugene E. III	William R. Timmons, Jr.	889	288	Tax Maps Part Lots 1 + 11 Blk 1, County	
24213 May 6, 1970	" "			Eugene E. III	William R. Timmons, Jr.	889	264	Blk 1, County Tax Map Triangular Lot, Part Lot 44.	
24862 " 14, 1970	" "			Larry E., et al	Kenneth Garland	889	623	} 5 acres, Bates Tp.	
" "	" "			Nancy L., et al	" "	889	623		
26437 Jun. 2, 1970	" "			Byron F. + Sandra L.	Eare Sullivan	891	97	14.56 Acres, Sullivan Rd.	
28183 " 23, 1970	" "			et al Ward L.		892	495	Partnership Agreement	
211 July 2, 1970	" "			Charlie K. + Linda J.	son of Blk Alumna Borden Homes, a Div.	893	333	Lot 2, S. Highway 25.	
439 " 7, 1970	" "			Everett E., et al	Leon N. Daughtry, et al	893	435	} Lot 76 Sec. 2, Pinehurst Dr., Peachtree Terrace, (E. Georgia Rd.) near Sville	
" "	" "			Ellen M., et al	" " "	893	435		
3670 Aug. 13, 1970	" "			James L.	Galdie L. Kilgore	896	146	7.13 Acres S. C. Hwy. # 417	

INDIRECT or GRANTEE Index to Real Estate Deeds - Greenville County, S. C.

Open at Proper Tab according to First Letter or Letters of Name and refer to Buff Sub-Index sheet for page reference.

KEYS - PRINTING CO.

FILE NUMBER DATE OF RECORD	GRANTEES FAMILY NAMES	GIVEN NAMES ABCDEFGH	GIVEN NAMES IJKLMNO	GIVEN NAMES PQRSTUVWXYZ	GRANTORS	BOOK	PAGE	NO. OF ACRES	BRIEF DESCRIPTION, LOCATION, ETC. (NOT WARRANTED)
6473 Sept. 16, 1970	Stone				Larry A., et al Joe Waters	898	438	3.74	Acres Darby Rd. O'Neal Tp.
" " 7846 Oct. 1, 1970	"				Linda S., et al " "	898	438		Wilton Oaks. Lot 5 McNeill Court,
8483 " 8, 1970	"				Mary M. + William H. Clinton C. Weaver.	899	447		R/W for By-Pass Hwy # 291
8487 " 8, 1970	"	Eugene E., III			W. T. Patrick, et al	900	127	183.3-1-1	Triangular Lot 1 Blk. 1,
11538 Nov. 17, 1970	"				" " " "	900	131		Triangular Lot. Certificate.
13711 Dec. 10, 1970	"				Dorothea White Lewis	902	501		Affidavit + Death
14181 Dec. 16, 1970	Stone				Eugene E. III, et al Thomas G. Davis, Jr., Jr.	904	299	11	Acres Woodlark St. City Henmore Dr. "Rockvale" South Tp.
14259 Dec. 17, 1970	"	George A. + Mary B.			Lindsey Builders, Inc.	904	489		Lots 117 + 118 + part lot 116 Sec. 1.
"	"	Charles D., et al			Elizabeth B. Cordell	904	534		Lot 33 Fortner St. New Hope
"	"	Barbara Q., et al			" " "	904	534		
15126 Dec. 30, 1970	"				Charles Rivers A. F. Burgess, et al, Exors.	905	158		McDaniel Aves. Cleveland Ter. Lot 8 + Part Lot 9 Ridgeland &
16540 Jan. 18, 1971	"				Eugene E., Jr., Jr. Felicia C. Macken	906	519		Lot 1 Dupbar St. near City Lawyer C. Clark.
17468 Jan. 28, 1971	"				Lowanna C. Julia C. Stewart	907	352		Int. Tract 2 + 2 A, Prop.
17473 Jan. 28, 1971	"				Evans, et al Cleveland Phillips,	907	357		" " " "
19368 Feb. 19, 1971	"				Ward S. James D. Miller, et al	909	129		Partnership Agreement. Sville.
21711 Mar. 18, 1971	"				J. Roy Poinsett Realty Co	911	66		Lot 85 Sec. 11 Poinsettia

INDIRECT or GRANTEE Index to Real Estate Deeds - Greenville County, S. C.

Open at Proper Tab according to First Letter or Letters of Name and refer to Buff Sub-Index sheet for page reference.

KEYS - PRINTING - 60

FILE NUMBER DATE OF RECORD	GRANTEES FAMILY NAMES	GIVEN NAMES ABCDEFGH	GIVEN NAMES IJKLMNO	GIVEN NAMES PQRSTUVWXYZ	GRANTORS	BOOK	PAGE	NO. OF ACRES	BRIEF DESCRIPTION, LOCATION, ETC. (NOT WARRANTED)
22503 Mar. 29, 1971	Stone			Ward S.	Thomas Everett Jamison	911	465		Lot Asbury St. (John St.) City
23241 Apr. 6, 1971	"		Jerry L.		Virginia C. Parham	912	212		White Oaks Subd. City Lot 88 Vanderbilt Circle, A (Rebecca Ave.) Jefferson Heights
24982 Apr. 23, 1971	"			Ward S. et al	Theodore V. Howie, et al	913	417		Lots 74 & 8 Blk. A. First Ave.
28170 May 25, 1971	Stone			Ward S.	Wooten Corp. of Wilmington	916	67		Partnership Agree. near Pelzer
28248 May 25, 1971	"	Belva Ann S. &		Robert Lee	John Frank King	916	197	5.70	Acres Georgia Rd.
28170 May 25, 1971	"			Ward S.	Wooten Corp. of Wilming- ton	916	67		Partnership Agree. City
29022 June 1, 1971	"		Mary M.	W. Harold	R. E. Lovelle et al	916	533		Lot 4 McNeil Ct. "Wilton Oaks" &
					MICROFILMED				
30037 June 11, 1971	Stone			Ward et al	Bessie M. Adams et al	917	575		Barnwell Sts. Lot 17 Cor. Leach + Davis St., City
30055 June 11, 1971	"			" S.	Ralph B. Sprengle, et al	917	582	1/2	Acre Cor. Cabot St + "Eastview Hgts"
31629 June 25, 1971	"	Dennis R. &		Shirley B.	Jean J. Knighton, et al	919	21		Lot 14 Eastview Dr.
2475 July 23, 1971	"			Ward S.	Greenville Development Corp.	921	245		R/W Duke Power Co. Lot Mitchell Rd - 74 ft Hgts
5256 Aug. 19, 1971	"	Mae Fannie			Pearl Becker	923	195		Lot 5 Blk. C "Washington Co.
10358 Oct. 8, 1971	"			Ward S. et al	Thelma H. Burdine et al	927	123	37.85	Acres (3 Tracts) Prop. Stratford
10357 Oct. 8, 1971	"			" "	Floyd F. Hendrix, et al	927	122	"	" " " " " "

INDIRECT or GRANTEE Index to Real Estate Deeds - Greenville County, S. C.

Open at Proper Tab according to First Letter or Letters of Name and refer to Buff Sub-Index sheet for page reference.

KEYS PRINTING CO.

FILE NUMBER DATE OF RECORD	GRANTEES FAMILY NAMES	GIVEN NAMES ABCDEFGHIJ	GIVEN NAMES KLMNO	GIVEN NAMES PQRSTUVWXYZ	GRANTORS	BOOK	PAGE	No. OF ACRES	BRIEF DESCRIPTION, LOCATION, ETC. (NOT WARRANTED)
10354 Oct 8, 1971	Stone			etal Ward S.	Hoy Hendrix	927	125	37.85	Stratford Co. Acres (3 Tracts) Prop.
10356 Oct 8, 1971	"			" " "	Amy H. Redearn Greenville County	927	121	"	" " " " "
11747 Oct 22, 1971	"	E. III Eugene			School District of	928	207	11.45	City Acres Paris Mt. Rd. near
12490 Nov-1-1971	"	Jr. Eugene E.			Callie Moss Ayers etal E.H. + Jn.	928	593		Dr. "Stone Estates" Lots 4+5 BLK 4. Brookwood
17926 Jan-3-1972	"	J. Elizabeth + etal		Jn. Ward S.	Ward S. Stone	933	32		ext. Lot Pendleton St. City
" "	"	"		"	" " "	933	32		"
17935 Jan-3-1972	"	"	"	"	" " "	933	27		9 Tracts Greenville
19116 Jan-14-1972	"		J. Roy		Poinsett Realty Co.	933	612		Lot 155 Sec. IV Poinsettia
19716 Jan-20-1972	"			Ward S.	Master Frank W. McEwen	934	247		1/2 ext. Lot 3 Birnie St. Greenville
19714 Jan-20-1972	"			" "	Florence B. Hicks	934	222		1/2 ext. Lot Birnie St.
19715 Jan-20-1972	"			" "	" " etal	934	221		Lot 22 Lower St.
22416 Feb-22-1972	"	and		exc. Walter	etal Ward S. Stone	936	478		Jp. 3- Parcels, City + Greenville
22439 Feb-22-1972	"	"		"	" " "	936	578		Part Lot 2, Ledbetter Ave
27107 Apr-7-1972	"	"		"	etal Nell M. Roper	940	437		Lot Judson Alley Ridge or Elkin St
28120 Apr 18, 1972	"		B, etal Lavinia		Lucille C. Bramlett	941	251		Lot Bradshaw St / University
28426 Apr-20-1972	"			Mary Hext	Faye Palmer Taylor	941	382		near city ext. Lot 12, Sidley St.

(wv)

INDIRECT or GRANTEE Index to Real Estate Deeds - Greenville County, S. C.

➔ Open at Proper Tab according to First Letter or Letters of Name and refer to Buff Sub-Index sheet for page reference.

KEYS PRINTING CO.

FILE NUMBER DATE OF RECORD	GRANTEES FAMILY NAMES	GIVEN NAMES ABCDEFGHIH	GIVEN NAMES IJKLMNOP	GIVEN NAMES QRSTUVWXYZ	GRANTORS	BOOK	PAGE	NO. OF ACRES	BRIEF DESCRIPTION, LOCATION, ETC. (NOT WARRANTED)
28425 Apr-20-1972	Stone				Nary Huit Edward Joe Palmer	941	383		near city Lot 12, Bridley St.
28424 Apr-20-1972	"				etal Sally D. Palmer	941	381		" " " "
30559 May 10, 1972	"				Ward S. G. E. Moore	943	103		Lot 13 Hawley St.
30557 May 10, 1972	"				Jr. James E. Burgess	943	120		Lot 9, Hawley St.
30620 May 11, 1972	"				Mary D. Locke	943	198		Lot 1 Parker alley.
33740 Jun 12, 1972	"	Eugene E. Jr.			Indt + Exty Ronald Kenneth Adom	946	155		City Lots 1, 2 + 3 Dunbar St. (Nichols)
33875 Jun 12, 1972	"	Edith S. + James G.			etal Clyde David Farr (Clark of Court)	946	141		Woodside Miller, near City Lot 93 Sec B, Charles St.
35445 Jun 27-1972	"				Margaret W. Ross	947	222		Lot. Part Lot 21, Courtyard
"	"				Ann Daniel	947	222		Dr. "Highview Area"
"	"				Mary etal	947	222		
35444 Jun 27-1972	"				David Kent Smith	947	221		Lot. Part Lot 21 Courtyard
"	"				Ann Daniel	947	221		Dr. "Highview Area"
"	"				Mary etal	947	221		
1175 July 14, 1972	"	Joanna	Louis	Hugh	Louis P. Bateson, Inc	949	45	5.6	Grille Sp. + Utility Easement Acres Prop. E. Randolph Stone
1705 July 19, 1972	"	Neda + Kirk	Roger		Jr, etal Eugene E. Stone, III	949	335		Dr. Stone Estate Lot 3 Sec. 2 near Wilshire + Deigate Dr. "Bellingham" Circle
2725 July 28, 1972	"	Eugene E. Jr.			Roger W. Bellingham, Inc	950	305		Lot 184 Sec. 2 Cor. Cloverdale Lane
3513 Aug 4-1972	"	Deborah + E. Jr.			Mollie Ray Fortner	951	83		Lot 15 Mount Zion Ave
"	"	Eugene etal			" " "	951	83		City
"	"	Alexander etal							

INDIRECT or GRANTEE Index to Real Estate Deeds - Greenville County, S. C.

Open at Proper Tab according to First Letter or Letters of Name and refer to Buff Sub-Index sheet for page reference.

KEYS PRINTING CO., GREENVILLE, S. C.

FILE NUMBER DATE OF RECORD	GRANTEES FAMILY NAMES	GIVEN NAMES ABCDEFGHIJ	GIVEN NAMES KLMNOPQ	GIVEN NAMES RSTUVWXYZ	GRANTORS	BOOK	PAGE	NO. OF ACRES	BRIEF DESCRIPTION, LOCATION, ETC. (NOT WARRANTED)
3760 Aug-7-1972	Stone	W. David		S. Stella	etal Alvin W. Green	951	169		"Woodland Village" Lot 1 Pollard Rd.
4033 Aug-9-1972	"			Ruth	Kenneth J. Black	951	341		R/W Seven Lines Rutherford St. City
4776 Aug 16, 1972	"			Inc Weber	etal George W. Smith	952	103		Lot 4 on certain Alley, near Rutherford St. City
4774 Aug 16, 1972	"			" "	etal Jane C. Smith	952	105		Lot 3 on certain Alley, near City Limits
5718 Aug 16, 1972	"			" "	Melvin O. Bellwood	952	104		Lots 5+6 Scott St. near S'ville. Austin Tp.
8710 Aug. 24, 1972	"			Raymond T.	etal Jimmy C. Langston	953	05		Bond for title lot near
9311 Sept. 21, 1972	"	Barbara S.		Robert E.	Estley H. Shaver	955	605	1.39	Acres Fresham Rd.
9308 Sept. 27, 1972	"		James R.		Rondy A. Carmell	956	316		Lot 28 "Indian Hills"
" Sept. 27, 1972	"		Luther Ray, etal		Boyce L. Hester, etal	956	317		Lot 7 Property of W. J. Patrick + Wm. R. Timmons, Jr.
" "	"		Jane R., etal		" " " "	956	317		
9868 Oct. 2, 1972	"	Edna V.			Joe E. Long, etal	956	554		Elaine Dr. (Kearler St.) "Pine Brook" Lot 4 + Part Lot 5 Cor. Edwards Rd +
10677 Oct. 3, 1972	"	Eugene E., Jr.			William Ravan	956	662		Lot 34 Block 1 Frank St.
10668 Oct. 9, 1972	"	Andrew J.			Minnie Bundette Brown	957	323		"Hold Mine Sec. (aka James) Lots 232 + 233 Unnamed St. H. Larry Mt Tp.
" "	"	" "			" " "	957	323		
11118 Oct. 12, 1972	"			+ mortgage Corp. + Weber, Inc.	Hammonston Investment	957	541		
14323 Nov. 13, 1972	"	Allene W.			etal Eugene E. Stone, III, Jr.	960	265		1/2 Int. Tracts 1 + 2 Cox St.

INDIRECT or GRANTEE Index to Real Estate Deeds -- Greenville County, S. C.

Open at Proper Tab according to First Letter or Letters of
Name and refer to Buff Sub-Index sheet for page reference.

KEYS PRINTING CO., GREENVILLE, S. C.

47

FILE NUMBER DATE OF RECORD	GRANTEES FAMILY NAMES	GIVEN NAMES ABCDEFGH	GIVEN NAMES IJKLMNO	GIVEN NAMES PQRSTUVWXYZ	GRANTORS	BOOK	PAGE	No. OF ACRES	BRIEF DESCRIPTION, LOCATION, ETC. (NOT WARRANTED)
15472 Nov. 27, 1972	Stone +				Weber, Inc. Nellie Thomason	961	258		Loop, Washington Heights Sec. C Lots 23 + 24 Pine St. + Washington Acres
15452 "	"				James D. + Rachel G. Ralph M. Hill, et al	961	263		Lot 9 Hudson Dr., Hudson
19826 Jan. 15, 1973	" +				Weber, Inc. John B. Waldrop	964	671		Lots 1 thru 9 Alice Ave. Ave. 1
19871 Jan. 15, 1973	"				Mary M. + W. Harold Christine S. Temple, et al	964	679		Lot 1 Bent Bridge Rd. (Harrison St. + Beattie St., less part, City
21528 Jan. 31, 1973	"				Weber, Inc. J. L. Donkle, Co, Inc.	966	192		Lots 44 thru 53 Old Spartanburg
23729 Feb. 22, 1973	"	Eugene E., Jr., Jr.			John S. Ashmore	968	89		Lot 6 Minus St, S'ville Tp
26597 Mar. 12, 1973	"				Ward S. Sara Jane Watson Leslie	970	513		Lot, Ward Ave, City
26803 Mar. 23, 1973	"	Eugene E.			A. Foster M ^c Kinrick	971	25		Sale of Corp. stock + Trans. of Ltd. Partnership into. With Covenants + Hold harmless Agree. on part of purchaser in Thunderbird of S'ville.
"	"	"			"	971	25		
"	"	"			"	971	25		
"	"	"			"	971	25		
29853 Apr. 3, 1973	"				H. William Katherine K. Eastman	971	624		Lot 172 Piedmont Estates "Woodcliffe" S'ville
29835 April 5, 1973	"		Jesse	Kenneth + Sandra L.	B. B. + D. D., Inc.	972	40		Lot 30 Woodcliff Court
29882 April 20, 1973	"		Mary M.	+ W. Harold	Jack E. Row	973	41		Agree. to Purchase mlas TR. Rest.
30323 April 26, 1973	"	Charles	Norman		J. + B. B. B. + D. D. Inc. Pauline Estelle M ^c Kinney, by atty-in- fact	973	289		Lot Bridwell Rd. Bates Tp. Lawrence P. M ^c Kinney
31599 May 7, 1973	"				Wayne A. Pauline P. M ^c Kinney, S/A	974	41	1.64	acs. + 2.0 Acs. Roberton Rd. O'Neal Tp

INDIRECT or GRANTEE Index to Real Estate Deeds -- Greenville County, S. C.

47
()

Open at Proper Tab according to First Letter or Letters of Name and refer to Buff Sub-Index sheet for page reference.

KEYS PRINTING CO., GREENVILLE, S. C.

FILE NUMBER DATE OF RECORD	GRANTEES FAMILY NAMES	GIVEN NAMES ABCDEFGHIJ	GIVEN NAMES JKLMNO	GIVEN NAMES PQRSTUVWXYZ	GRANTORS	BOOK	PAGE	NO. OF ACRES	BRIEF DESCRIPTION, LOCATION, ETC. (NOT WARRANTED)
34917 June 1, 1973	Stone	Pr. Ind + Etc. Eugene E. +		etal	Clark & Court Ward S. Margaret W. Rozay,	975	836		Cont. 83/100 ACS. Wedgeford Ave. less part
"	"	Eugene E. III	etal		" " "	975	836		
"	"	Eugene E. TR.	etal		" " "	975	836		
"	"	Eugene E.	etal		" " "	975	836		
"	"	A.M. Eves	etal		" " "	975	836		
34695 June 1, 1973	"				Walter, Inc Carlos Lee Owens	975	786		Mills Village, Sec. 6 Cont. Lot 81 Ballou St. Duncan
34694 June 1, 1973	"				" " " Helen O. Cechinni formerly Martha P. Echols, Executrix	975	787		" " " " " "
2153 July 20, 1973	"				Ward S. Martha P. Echols Mitchell	979	541		Lot Bernice St, City
7112 Sept. 7, 1973	"				Ward S. Jane C. Hughes	983	460		Lot 97 River St. "Nickel-John Stg"
9769 Oct 5, 1973	"				R. Mary Joe Lloyd B. Elrod, etal	985	621		Stirling College Park, D'ville TP Lots 9, 9-A, 31+33 Brookman St.
10843 Oct. 18, 1973	"				Minnie Joe James R. Stone	986	373		O'Neal St + McDaniel Ave. City View Cont. Lot 99 McDaniel St. also lot on
10838 Oct. 18, 1973	"				" " Dewey Leroy Stone	986	378		O'Neal St + McDaniel Ave. City View Cont. Lot 99 McDaniel St. also lot on
13996 Nov. 27, 1973	"				Geraldine M. Roy R. Stone, etal	988	777	56.22	Acres Green Hill Rd, O'Neal Tp. "Cresent Terrace"
21627 Mar 4, 1974	"				E. Randolph + Joanna B. etal Joanna P. Balfour	994	602		Cont. Lot 63 Augusta St., Harris Prop Regime
83023 Mar. 18, 1974	"				Carol A. Developer, Inc,	995	468		Unit No. 2 - E. Town Park O'Neal Tp. less part
25446 April 10, 1974	"				Kenneth B. Ray A. Johnson	996	907		Cont. 9.25 ACS. Sacha Lane, "Ballwood"
25885 April 16, 1974	"				Ind. + Adm etal Marion W. Roe, Jr.	997	207		Lot 128 W. Silver Lake Dr

INDIRECT or GRANTEE Index to Real Estate Deeds - Greenville County, S. C.

(47)

Open at Proper Tab according to First Letter or Letters of Name and refer to Buff Sub-Index sheet for page reference.

KEYS PRINTING CO., GREENVILLE, S. C.

FILE NUMBER DATE OF RECORD	GRANTEES FAMILY NAMES	GIVEN NAMES ABCDEFGHIJ	GIVEN NAMES JKLMNO	GIVEN NAMES PQRSTUVWXYZ	GRANTORS	BOOK	PAGE	NO. OF ACRES	BRIEF DESCRIPTION, LOCATION, ETC. (NOT WARRANTED)
216723 April 23, 1974	Stone	Benjamin	Leon		Artistic Bldg, Inc.	997	601		Loc. II, Simpsonville, Austin Twp Lot 505 Chateaufort Court, Westwood
29390 May 20, 1974	"				Johnson Patay Jean	999	292		Lot 28 Indian Hills
29811 May 24, 1974	"				Ward S. Thomas E. Jamison	999	635		Lot Asbury St (John St.) City Sullivan's Alley (Bolt St)
30900 June 4, 1974	"				Ward S. Annie D. Walborn, et al	1000	459		Lot 10 Alice Ave., also lot 12 Strip city
1466 July 15, 1974	"				Ward S. Mary D. Locke	1003	60		Lots 3, 4, 5, 6 + 7 Parker Alley also
2146 July 22, 1974	Stone	Eugene E Jr.	(Fr)		James W. Goring, et al	1003	419		Part lot 6 blk B Leach St. also part lot 6 blk B Leach St. Millville Land Co. city
"	"	"	"	"	" " " "	1003	419		
3166 Aug 1, 1974	"				William H. Robert A. Hazard et al	1004	98		John D. Wilson Lot 2 Cyrus Court Propert. of