

INDIRECT or GRANTEE Index to Deeds — Greenville County, S. C.

Cott Family Name Index No. 75
Copyright 1949

To locate names, open at SURNAME INITIAL TAB and refer to Buff Sub-Index sheet for page reference.

Made by The Cott Index Company, Columbus, Ohio
Sold by Walker, Evans & Cogswell Co., Charleston, S. C.

()

FILE NUMBER	GRANTEES	GIVEN NAMES	GIVEN NAMES	GIVEN NAMES	GRANTORS	BOOK	PAGE	No. of Acres	BRIEF DESCRIPTION, LOCATION, ETC. (Not Warranted)
DATE OF RECORD	FAMILY NAMES	ABCDEFGH	IJKLMNO	PQRSTUVWXYZ					
1923									
Jan. 24, 1950	County	Greenville			J. M. Black	401	1		Strip Hillendale Circle.
6948 Mch. 22, 1950	"	Greenville			Poinsett Brick & Tile Co.	405	169	1.17	Acres, Gantt Sp.
10161 Apr. 24, 1950	"	"			Hesside Mills	408	23		+ Alleyway, Woodside mills All Streets, Roadways, Sidewalks
10710 May 1, 1950	"	"	S. C.		D. H. Baldwin	408	325	16.5	Acres, Austin Sp.
20071 Aug 18, 1950	"	"	John P. Ashmore,	Supervisor	A. D. Cannon	416	453		Cemetery on Laurens Hwy. St. Jm. & All Streets, Cannon Memorial
20071 18-1950	"	"	"		J. P. Rosamond	416	441		Mt. View Drive, Bates Sp.
20071 18-1950	"	"	"		J. P. Stevens & Co. Inc	416	473		Secs 3+4, Piedmont Imp Co. Village Int. Streets, Roadways + alleyway
" " "	"	"	a Body Politic		L. Gertrude Hudson Muldrow	416	440		Butler Sp. Streets + Roads Hudson Acres
" " "	"	"	"		M. W. Fore	416	439		Estates Chick Sp. Sp. Streets + Roads Bellwood
20685 25-1950	"	"	"		Central Realty Corp.	417	265		road, about 1 mile from Laurens Sp. All roadways, County Ridge
21124 30-1950	"	"	"		Welcome School Dist.	417	461		Strip for road purposes Chick Sp. Sp.
21308 31-1950	"	"	"		Mary B. Buttino	417	485		Lot Old U. S. Hwy. 29 Buttino Rd. + near Buckle
21328 31-1950	"	"	"		Chas. A. Neal	417	487		Lot for continuation of School Dist. 9 C.
24198 Oct 3, 1950	"	"	"		Susan Pauline Batson	420	340		Lot View Point Drive
27696 Nov 15, 1950	"	"	"		James J. Arnold, et al	423	208		Right of Way Deed on Petrol Rd. Basis mt. Sp.
27967 17-1950	"	"	"		R. G. Pace, et al	423	381		42 ft strip for road purposes

INDIRECT or GRANTEE Index to Deeds — Greenville County, S. C.

REG. U. S. PAT. OFFICE *Chas. McCall* County Indexes Since 1888 An Identifying Trade Mark

To locate names, open at SURNAME INITIAL TAB and refer to Buff Sub-Index sheet for page reference.

Cott Family Name Index No. 75 Copyright 1949

FILE NUMBER DATE OF RECORD	GRANTEES FAMILY NAMES	GIVEN NAMES ABCDEFGH	GIVEN NAMES IJKLMNO	GIVEN NAMES PQRSTUVWXYZ	GRANTORS	BOOK	PAGE	No. of Acres	BRIEF DESCRIPTION, LOCATION, ETC. (Not Warranted)
28190 Nov. 21 1950	County	Greenville			H. M. Gullet, et al	423	491		known as Ashmore Drive, Strip to be surfaced treated Melrose View, for road purposes. Parcels on Melrose + Short Sts.
29850 Dec. 11 1950	"	"	"	"	Carl Shynn, et al	425	9		Strip in Roland Heights from Jersey Rd. to Swamland Lake Rd. Strip, Swamland Hwy extending road + street purposes, Water Sp. 40 ft. strip Walnut Lane for Strip, Blue Ridge Dr., Chestnut Circle, Maple, Oakdale Ave. Chestnut Ave. Laurel Rd. Wilkide Dr. + Mt. Vernon Rd. Burgin Hill, Child. Spgs. Dr. for road or street purposes. Street + Roadway, Dargan Ave. Nov. 29, also another lot, Child Spgs Dr. Lot County Rd. near U. S. Supv Sec. 1, F. H. Co. Mfg. Co. with exceptions Streets, Roadway + sidewalks Livable + Pitts St. Strip known as Hampton Ave. Road, May Springfield, Hickwood Rd., Ridgewood Dr., Woodland Sts. + Rd. known as Woodland Lake, + Sharon Dr., Elmwood Heights Strip LeGrand Blvd. Don Dr. Rd. + South Parker Rd. Pain mt. Sp. Strip lying between Davidson Drive. Street know as Bel air
6249 Feb 16 1951	"	"	"	"	Jeff R. Richardson, et al	430	508		
9813 Apr 27 1951	"	"	"	"	Ruth H. Jamison	433	332		
9957 " 30 1951	"	"	"	"	Roy Styles	433	432		
9956 " 30 1951	"	"	"	"	Burgin Hills, Inc.	433	393		
10014 " 30 1951	"	"	"	"	James H. Campbell	433	430		
9954 " 30 1951	"	"	"	"	Sarah M. Sims, et al	433	388		
9953 " 30 1951	"	"	"	"	F. H. Pal Mfg. Co. Inc.	433	395		
10279 May 3 1951	"	"	"	"	Local Home Builders	433	540		
117759 Aug 1 1951	"	"	"	"	James H. Campbell	439	238		
119935 " 29 1951	"	"	"	"	Palmer Cordell	440	541		
21754 Sep 20 1951	"	"	"	"	Donald E. Balty, et al	442	197		
22693 Oct 3 1951	"	"	"	"	Caroline B. Mosley	443	45		
23170 Oct 9 1951	"	"	"	"	Local Home Builders Inc.	443	216		

INDIRECT or GRANTEE Index to Deeds — Greenville County, S. C.

Cott Family Name Index No. 75
Copyright 1949

To locate names, open at SURNAME INITIAL TAB and refer
to Buff Sub-Index sheet for page reference.

Made by The Cott Index Company, Columbus, Ohio
Sold by Walker, Evans & Cogswell Co., Charleston, S. C.

()

FILE NUMBER	GRANTEES	GIVEN NAMES	GIVEN NAMES	GIVEN NAMES	GRANTORS	BOOK	PAGE	No. of Acres	BRIEF DESCRIPTION, LOCATION, ETC. (Not Warranted)
DATE OF RECORD	FAMILY NAMES	ABCDEFGH	IJKLMNO	PQRSTUVWXYZ					
23517 Oct. 13-1951	County	Greenville			L. A. Moseley, et al	443	326		Meadow Farms, Grant 2p. Strips Plat 2, Sec. 1, Fresh Brid. Sec. 1, Fresh Meadow Farms.
24179 " 22-1951	"	"			L. A. Moseley, et al.	444	69		Part Lot 109, Plat 2, High Valley
24345 " 23-1951	"	"			Walter W. Goldsmith	444	119		Streets, Rolando Hills.
24343 " 23-1951	"	"			Mrs. Rosa May Cothran	444	120		Grant Heights, 20 ft. Strip, Linda Ave., (3rd Road Purpose) Prop.
24344 " 23-1951	"	"			Robert J. Edwards et al.	444	121		3 Strips of Robt. J. Edwards, Grant Heights
24346 " 23-1951	"	"			Ray J. Dempsey, Laboratories, Inc. Chemical + Industrial	444	122		15 ft. Strip, Linda Ave., for R/W for Alley.
24347 " 23-1951	"	"				444	123		Part Lot 16, Arlington Rd. + alleyways, Hill Plant Village
25554 Nov. 6-1951	"	"			J. O. Stevens + Co., Inc.	445	278		Streets, Roadways, sidewalks Bilfillin Rd.
24569 Oct. 24-1951	"	"		et al	Robert G. Hayes et al. Club, Inc.	444	261		Agreement Closing Partition known as Club Club + Club Dr.
26373 Nov. 15-1951	"	"			Greenville Motorboat	446	32		50 ft. roadway, on Saluda River
26580 " 19-1951	"	"			W. F. Putman, et al	446	148		Woodland Range Int. to all roads in + Parkins Mill Rd.
1504 Jan. 19-1952	"	"			A. B. Scoggins	449	349		Strip between Augusta Rd. Mill Rd.
1504 " 19-1952	"	"			Nathan J. Sullivan Harden	449	351		Strip near center Parkins mill Rd.
1504 " 19-1952	"	"			Church of the Redeemer	449	352		Strip near center Parkins
1504 " 19-1952	"	"			John B. Scoggins et al	449	407		Strip + Saluda River
5761 Mar. 10-1952	"	"			Julius E. Thompson	452	473	50	acres Old Easley Bridge

INDIRECT or GRANTEE Index to Deeds — Greenville County, S. C.

REG. U. S. PAT. OFFICE *Chas. McColl* County Indexes Since 1888
An Identifying Trade Mark

To locate names, open at SURNAME INITIAL TAB and refer to Buff Sub-Index sheet for page reference.

Cott Family Name Index No. 75.
Copyright 1949

FILE NUMBER DATE OF RECORD	GRANTEES FAMILY NAMES	GIVEN NAMES ABCDEFGH	GIVEN NAMES IJKLMNO	GIVEN NAMES PQRSTUVWXYZ	GRANTORS	BOOK	PAGE	No. of Acres	BRIEF DESCRIPTION, LOCATION, ETC. (Not Warranted)
6227 Mch. 15 1952	County	Greenville			J. P. Jamison	453	84	33 1/4	Belle Sp. area near Subbs Mt. Circle.
6711 " 20-1952	"	"			L. J. Batson & Son, Inc.	453	217		Strips Mountain View no. 276
10496 May 7 1952	"	"	etal		H. B. McKay, etal	455	519		Lot Laurens Rd (U. S. Hwy. in Sherwood Forest.
10657 " 8 1952	"	"			L. A. Mosely, etal	455	535		Strips for Road Purposes area, Austin Sp.
14538 June 30 1952	"	"			H. H. Griffin	458	298		Strips in Hunters' Est. for Street Purposes.
20512 Sep 16 1952	"	"			Walter H. Goldsmith	463	58		Sec. A, B & C, Englewood View Joint Dr. to the Singleton St.
20501 " 16 1952	"	"			W. E. Singleton, etal	463	3		An unnamed road from Evelyn Drive + Belle St. Plant Sp.
20499 " 16 1952	"	"			Belle Hardin Gantt	463	4		Strips Gantt, Harvard, Cambridge.
20497 " 16 1952	"	"			H. L. King	463	5		Juanita Court. A strip Helcome Road.
20496 " 16 1952	"	"			John F. Ayers	463	7		Purposes, Saluda Sp. A 36 ft. strip for Road between old + new Paris mtn rd.
20511 " 16 1952	"	"			H. Denny Opler	463	8		Int. 20 ft. unopened Street near Hill, O'Neal Sp.
20510 " 16 1952	"	"			H. Dennis Smith	463	9		A strip on Challenger rd. Point Place.
20505 " 16 1952	"	"			Braker Bishop etal	463	10		Strip Payne Drive, View
20514 " 16 1952	"	"			Mrs. S. L. Thompson	463	11		30 ft on Surrentine Rd. near Hennis alley (Least Lane).
20502 " 16 1952	"	"			H. D. Quinn	463	12		A strip from D St. to which Sp. Sp.
20513 " 16 1952	"	"			O. A. Knight	463	13		Lot Piney Ridge Drive,

INDIRECT or GRANTEE Index to Deeds — Greenville County, S. C.

Cott Family Name Index No. 75
Copyright 1949

To locate names, open at SURNAME INITIAL TAB and refer to Bufl Sub-Index sheet for page reference.

Made by The Cott Index Company, Columbus, Ohio
Sold by Walker, Evans & Cogswell Co., Charleston, S. C.

()

FILE NUMBER	GRANTEES	GIVEN NAMES	GIVEN NAMES	GIVEN NAMES	GRANTORS	BOOK	PAGE	No. of Acres	BRIEF DESCRIPTION, LOCATION, ETC. (Not Warranted)
DATE OF RECORD	FAMILY NAMES	ABCDEFGH	IJKLMNO	PQRSTUVWXYZ					
20506 Sep 16 1952	County	Greenville			H. W. Cleveland	463	14		Spqr Sp Lot Fairview Drive, which Street Purposes
20515 " 16 1952	"	"			M. H. Gore	463	15		Property on Free Estates for Butler Sp.
20524 " 16 1952	"	"			Azileo G. Boyd	463	16		Strip Greenwood Assn.
20508 " 16 1952	"	"			G. C. Cochrain	463	17		Strip north Franklin St.
20503 " 16 1952	"	"			H. P. Stephenson	463	21		Shadberry Way, Hollyvale Roadway on Timber Lane + Shadside Mills
20509 " 16 1952	"	"			Shadside Mills	463	23		Part Lot 114, Sec 2, T3id 8
20498 " 16 1952	"	"			S. J. Turner, Jr. et al	463	25		Lot on Kilworth St. Bates in Brookforest.
20500 " 16 1952	"	"			James F. Moore, et al	463	27		Strip for Road purposes of U. S. Hwy. 25, Paris mt. Sp.
20507 " 16 1952	"	"			Jol A. Phillips, et al	463	30		Streets + Drives east side
2307 Oct 8 1952	"	"		Subd. of S.C. a Political	John H. Greer, et al	464	296		36 ft. strip, Chick Spqr. Sp. near Mauldin.
24254 " 31 1952	"	"			Church, Inc. Poplar Spqr. Methodist	466	62		Strip on County Road Lane, Paris mt. Sp.
25430 Nov 14 1952	"	"			et al Lola Bridges Hopkins	467	11		Road or Street Bridges Laird, Paris mt. Sp.
26025 " 24 1952	"	"			L. B. Garrison, et al	467	247		Abelia Road, Sec 1, Garrison
26859 Dec 4 1952	"	"			et al Lola V. Mullinax,	468	29		Ant. streets or roadway on certain plot of H. C. Mullinax Estate, which Spqr. Sp.
27658 " 15 1952	"	"			" " "	"	"		Salub Socii Heights, Paris mt. Sp. A 30 ft. road (Langston Dr)
					Ben F. Perry	468	351		

INDIRECT or GRANTEE Index to Deeds — Greenville County, S. C.

20

REG. U. S. PAT. OFFICE *Chas McCott* County Indexes Since 1888
An Identifying Trade Mark

To locate names, open at SURNAME INITIAL TAB and refer to Buff Sub-Index sheet for page reference.

Cott Family Name Index No. 75
Copyright 1949

FILE NUMBER DATE OF RECORD	GRANTEES FAMILY NAMES	GIVEN NAMES ABCDEFGH	GIVEN NAMES IJKLMNO	GIVEN NAMES PQRSTUVWXYZ	GRANTORS	BOOK	PAGE	No. of Acres	BRIEF DESCRIPTION, LOCATION, ETC. (Not Warranted)
28594 Sep 29 1953	County	Greenville			James M. Kerain	469	225		Which Spgs. Sp. 25 ft strip for road purposes
379 Jan. 6 1953	"	"			Tom & Edwards Inc.	469	496		Road purposes) which Spgs. Sp. Lot on Edwards ad. (for Subd. #10, near Greenville.
1349 19 1953	"	"			Local Home Builders	470	329		All streets + Roads, bordell Weights Grant Sp.
5235 Mar 6 1953	"	"			L. M. Mahon	473	518		Lot Perry Court Roseman (Holland St.) near Greenville.
5236 6 1953	"	"			Ben G. Mayfield, et al as exors	473	517		Strip for Street purposes on Gilbert St. - Butler Sp.
5233 6 1953	"	"			John J. Gilbert, et al	473	542		Strip for road purposes
5232 6 1953	"	"			J. A. Durham, et al	473	521		Strip, which Spgs. Sp. Marion Grove.
5234 6 1953	"	"			M. H. Fore	473	523		Seed for Street purposes
5231 6 1953	"	"			Lillie Cox Thompson	473	537		Lot Gilman Ave. Grant Sp
5237 6 1953	"	"			John J. Ayers, et al	473	533		Saluda Sp. Strip for road purposes
5671 11 1953	"	"			H. H. Perkins	474	113		Parris mt. Gardens. Kelleman Court + Lake St.
9113 Aug 22 1953	"	"			W. R. Gardell	477	25		Plot 4, Camilla Park. Part Lot 129, Easley Bridge Rd.
10626 May 9 1953	"	"			William R. Simmons Jr.	478	106		Austin Sp. Strip near Mauldin
10693 11 1953	"	"			E. E. Holton	478	147		Cinehurst, which Spgs. Sp. Lot 26, Blk. A, Hall Drive
12068 28 1953	"	"	et al		N. B. McCoy, et al	479	130		Lot North Side Laurens Rd, St. Arlington Heights.
18713 June 5 1953	"	"			School Dist no 520 of Greenville Co.	479	411		Lots 2, 3, 4, 5 + 6 Penultion

INDIRECT or GRANTEE Index to Deeds — Greenville County, S. C.

Cott Family Name Index No. 75
Copyright 1949

To locate names, open at SURNAME INITIAL TAB and refer to Buff Sub-index sheet for page reference.

Made by The Cott Index Company, Columbus, Ohio
Sold by Walker, Evans & Cogswell Co., Charleston, S. C.


()

FILE NUMBER	GRANTEES	GIVEN NAMES	GIVEN NAMES	GIVEN NAMES	GRANTORS	BOOK	PAGE	No. of Acres	BRIEF DESCRIPTION, LOCATION, ETC. (Not Warranted)
DATE OF RECORD	FAMILY NAMES	ABCDEFGH	IJKLMNO	PQRSTUVWXYZ					
16511 July 24, 1953	County	Greenville			Jennie C. Whitmire	482	326		Alternate Route # 13 - also another tract. Road & Street near N. S. Hwy for street purpose.
19763 Sep 4, 1953	"	"	"	"	M. H. Fore	485	97		Streets on Skynette Estate
19764 " 4, 1953	"	"	"	"	Paul L. Fisher, et al	485	98		Tract Paris mt. Sp.
19768 " 4, 1953	"	"	"	"	Betty Rawlings ^{Lemint}	485	99		Strip Burgundy Dr. + strip Strip cor Hampton Circle + Burgundy
19767 " 4, 1953	"	"	"	"	J. H. Garrett, et al	485	100		Strip on Melrose Road.
19769 " 4, 1953	"	"	"	"	Bruce Powell	485	101		Jones Prop. Paris mt. Sp. Southern part Lot 10, R. H.
19766 " 4, 1953	"	"	"	"	Stanley D. Brown ^{et al}	485	102		in Lakewood Streets, roadways + sidewalk
19765 " 4, 1953	"	"	"	"	A. C. Mann	485	103		Beacon Dr. + Rocky Knoll Dr. ^{Grant Sp.} 3 strips known as mayflower ^{Beacon Sp.}
19771 " 4, 1953	"	"	"	"	B. E. Kuff	485	105		horse rd., Paris mt. Sp. Lot cor unnamed st. + white
19772 " 4, 1953	"	"	"	"	R. H. Jones	485	106		unnamed st. Paris mt. Sp. Lot cor, White Horse Rd. +
19775 " 4, 1953	"	"	"	"	Joe L. Clement	485	107		Point Dune, Ciny Mountain Rpt of stay or Easement view
19773 " 4, 1953	"	"	"	"	John H. Green	485	110		Holiday Rd. Litchfield Sp. Sp. Road from Brushy Creek to
19774 " 4, 1953	"	"	"	"	C. E. Lloyd	485	127		strip Range View Circle strip Couch Lane + strip Patricia
19762 " 4, 1953	"	"	"	"	Eaton L. Rodgers	485	163		White Horse Heights, for st purpose 2 strips north of Perkins Hill st. ^{right hand}
19770 " 4, 1953	"	"	"	"	Bannie Aiken, et al	485	199		st. + unnamed st. Paris mt. Sp. Southern part Lot 1 cor White
23228 Oct 23, 1953	"	Construction Company			Secretary of State	487	439		Wharton

20

INDIRECT or GRANTEE Index to Deeds — Greenville County, S. C.

REG. U. S. PAT. OFFICE *Chas. McClellan* County Indexes Since 1888
An Identifying Trade Mark

 To locate names, open at SURNAME INITIAL TAB and refer to Buff Sub-Index sheet for page reference.

Cott Family Name Index No. 75
Copyright 1949

FILE NUMBER DATE OF RECORD	GRANTEES FAMILY NAMES	GIVEN NAMES ABCDEFGH	GIVEN NAMES IJKLMNO	GIVEN NAMES PQRSTUVWXYZ	GRANTORS	BOOK	PAGE	No. of Acres	BRIEF DESCRIPTION, LOCATION, ETC. (Not Warranted)
23528 Oct. 28-1953	County of Greenville				George A. Mullinnis	488	15		Renfrew 26 foot strip near court + road Haven road.
23528 " 28-1953	"	"	"	"	E. D. Harrell, et al	488	20		Roadway known as Valley Hill Ave. Base Dr. (old U. S. Army 25 Strip known as "cedar Forest subd.
23528 " 28-1953	"	"	"	"	G. J. Thompson	488	19		Int. roads Sec. 1, Lake
23544 " 28-1953	"	"	"	"	Lake Forest, Inc.	488	53		36 ft. road way Gresham Park, near Grille. All Streets + Roads known as Forest subd.
23528 " 28-1953	"	"	"	"	W. S. Garrison	488	17		Int. roads Sec. 1 Lake
23528 " 28-1953	"	"	"	"	William G. Gresham, Sr. et al	488	18		streets Pine Brook Estn. which legs 2, 3, + streets Pine Brook Develop. + 3, Acres. (for Public Road) Strip Chasteen Drive, Maple Court of Parkins Lake Develop.?
23544 " 28-1953	"	"	"	"	Ruth M. Gresham, et al	488	16		All streets + roads shown on road + sidewalk purposes. Strip "B" St. + least Lane for Coleridge Terrace
27503 Nov. 21-1953	"	"	"	"	H. J. Bidwell, et al	490	514		Roadway Lake Park Fairfield rd. Kantt Sp. Strip Langford Drive + + Melrose rd.
2285 Feb. 1-1954	"	"	"	"	W. O. Vaughn	493	177		Strip or Street, also court, court.
2761 " 5-1954	"	"	"	"	John J. Douglas, et al	493	397		Streets Secs 1 + 2, Caroline Bate Sp.
5603 Feb. 12-1954	"	"	"	"	H. D. Quinn, et al	495	460		Strip for road purposes
5602 " 12-1954	"	"	"	"	Everette J. Hall, et al	495	463		
5605 " 12-1954	"	"	"	"	E. H. Gregory	495	475		
5609 " 12-1954	"	"	"	"	B. P. Gresham	495	473		
5604 " 12-1954	"	"	"	"	M. H. Zere	495	474		
5610 " 12-1954	"	"	"	"	Nester J. Duncan, et al	495	476		

INDIRECT or GRANTEE Index to Deeds — Greenville County, S. C.

Cott Family Name Index No. 75
Copyright 1949

To locate names, open at SURNAME INITIAL TAB and refer
to Buff Sub-Index sheet for page reference.

Made by The Cott Index Company, Columbus, Ohio
Sold by Walker, Evans & Cogswell Co., Charleston, S. C.

FILE NUMBER	GRANTEES	GIVEN NAMES	GIVEN NAMES	GIVEN NAMES	GRANTORS	BOOK	PAGE	No. of Acres	BRIEF DESCRIPTION, LOCATION, ETC. (Not Warranted)
DATE OF RECORD	FAMILY NAMES	ABCDEFGH	IJKLMNO	PQRSTUVWXYZ					
5606 Mch. 12, 1954	County of Greenville				Louis E. Trammell	495	477		Road purposes Lot Donnan Rd. for Edgewood Dr. + Sheldon Rd. - for rd.
5607 " 12, 1954					E. H. Holden	495	478		Int. strips off Lots 2+3 Dr. + Sheldon road for road.
5608 " 12, 1954					Tom Wecker, et al	495	479		Int. strips off Lots 2+3 Edgewood
5611 " 12, 1954					Juanita St. Patrick	495	485		All roadways on streets
6352 " 20, 1954					Paramount Park, Inc.	496	247		Streets + Roads Chestnut Hills
6661 " 24, 1954					H. J. Moore, et al	496	378		Roadway partly in Bates Sp. + Paris mt. Sp. West Long Forest Dr. to St. Brown Dr.
6662 " 24, 1954					Queen Burns	496	383		Strip for Road, Paris mt. Sp.
6944 " 27, 1954					A. P. Luff	496	491	86.93 acres	Dablawen Sp.
7489 Apr. 3, 1954					H. N. Hendrix da Jr.	497	129		Strip Redwood Dr. (now Smythe St.) Riverside.
7784 " 7, 1954					C. F. Haynesworth, Jr. Que	497	288		Strip Part Belt Line Ave. Belmont Heights.
8256 " 13, 1954					Local Home Builders et al	497	495		All streets + Avenues, Butler Sp.
8467 " 15, 1954					Lide L. Richburg	498	24		Strip morning side subd. in Glendale.
8580 " 16, 1954					Thm. R. Simmons, Jr.	498	42		All streets + Roadways Berryhill Court to St. Luke Dr.
8580 " 16, 1954					Lake Forest, Inc.	498	119		Int. Lots Hermitage Rd. + Subd. #2, Gantt Sp.
11879 May 27, 1954					Lillie Cox Thompson co. et al	500	339		Strip Gilman ave. Greenfield Garden
12498 June 4, 1954				The Milbins Forward	501	27		All streets + Roads, North	

INDIRECT or GRANTEE Index to Deeds — Greenville County, S. C.

REG. U. S. PAT. OFFICE *Chas. McCall* County Indexes Since 1888
An Identifying Trade Mark

To locate names, open at SURNAME INITIAL TAB and refer to Buff Sub-Index sheet for page reference.

Cott Family Name Index No. 75
Copyright 1949

FILE NUMBER	GRANTEES	GIVEN NAMES	GIVEN NAMES	GIVEN NAMES	GRANTORS	BOOK	PAGE	No. of Acres	BRIEF DESCRIPTION, LOCATION, ETC. (Not Warranted)
DATE OF RECORD	FAMILY NAMES	ABCDEFGH	IJKLMNO	PQRSTUVWXYZ					
12498 June 4, 1954	Locust	Greenville			Betty M. Jackson ^{et al}	501	43		Pecan Terrace, Grant 2 ^d . Strip Iron Springs Dr.
16205 July 21, 1954	"	"			Edmund Mosteller	504	294		2 Roads or Streets
18194 Aug 12, 1954	"	"			Ray E. Collins, et al	506	75		which spgs. 2 ^d . 2 strips near Green
19891 Sep 3, 1954	"	"			Leslie & Shaw, Inc.	507	255		Zurman Heights? Streets or Roadways, near
19891 " 3, 1954	"	"			William R. Simmons ^{jr.}	507	258		McSwain Gardens, Butler sp. Int. Part Drives, Streets & Strip,
19891 " 3, 1954	"	"			Walter J. Farr	507	259		section Leland Circle in Base
19891 " 3, 1954	"	"			E. B. Hillis Jr.	507	260		of Biltmore Grant 2 ^d . Streets or Roadways on map
19891 " 3, 1954	"	"			Sarah C. McSwain, ^{+ Extra. et al} Ind.	507	261		Gardens, Butler sp. Int. Streets & Strip, McSwain
19925 " 3, 1954	"	"			Zurman C. Smith ^{et al}	507	264		Strip, Butler sp.
19906 " 3, 1954	"	"			A. L. Beam	507	266		Strip, Butler sp.
19906 " 3, 1954	"	"			Effie C. Berry	507	268		Strip, Morningside Subd. & Springview.
19891 " 3, 1954	"	"			Derby Heights, Inc.	507	297		Streets & Roadways in
20617 13, 1954	"	"			Lake Forest, Inc.	508	21		Parcels or Strips Lake Forest subd. also strip lying between Int. 149 & 148. Int all streets & Roadways, Sec. III
20809 14, 1954	"	"			Francis M. Hipp	508	93		Int Parcel B.
20809 14, 1954	"	"			Piedmont Paint Mfg Co	508	57		Parcel C.
22704 Oct 4, 1954	"	"			J. J. Blackburn	509	422		Sunset Drive. Lot on location of...

INDIRECT or GRANTEE Index to Deeds — Greenville County, S. C.

Cott Family Name Index No. 75
Copyright 1949

To locate names, open at SURNAME INITIAL TAB and refer to Buff Sub-Index sheet for page reference.

Made by The Cott Index Company, Columbus, Ohio
Sold by Walker, Evans & Cogswell Co., Charleston, S. C.

()

FILE NUMBER	GRANTEES	GIVEN NAMES	GIVEN NAMES	GIVEN NAMES	GRANTORS	BOOK	PAGE	No. of Acres	BRIEF DESCRIPTION, LOCATION, ETC. (Not Warranted)
DATE OF RECORD	FAMILY NAMES	ABCDEFGH	IJKLMNO	PQRSTUVWXYZ					
22705 Oct. 6, 1954	County	Greenville			J. J. Blackburn	509	445		All Land Base Sunset Dr. near Donaldson
22706 " 6, 1954	"	"			L. B. Harrison, et al	509	451		Abelias Road, Paris mt. Sp of Merts St.
22803 " 6, 1954	"	"			Miller Mill, a corp.	509	346		unnamed 40 ft. St. + Portion of Merts St.
22802 " 6, 1954	"	"			J. P. Stinson + Co, Inc.	509	441		unnamed 40 ft St. + Portion
23954 " 19, 1954	"	"			L. H. Jambereley	510	351		Sunny acre, near Traveler Rest Strip for Road Purpose
25588 Nov. 6, 1954	"	Construction Company			Secretary of State	511	449		name to Highway Contractors, Inc. Amendment of Charter changing
26051 " 12, 1954	"	Greenville			O. H. Bagwell	512	104		+ Water Oak Dr. Butler Sp. 2 strips - Silver Lake Dr.
26584 " 18, 1954	"	"			Lillie Cox Thompson	512	373		Dolphin St. Greenfield, Sec. 5 Strip known as Kilman
27952 Dec 6, 1954	"	"			J. Edgar Smith, et al	513	339		Traveler Rest - Part Lat 5, Smith Estate - Purpose.
28250 " 9, 1954	"	"			A. B. Green	513	505		Strip for street or Road Pleasant Valley.
28809 " 15, 1954	"	"			David S. Traylor	514	168		Strip, Prosperity Court, Lat 5.
28809 " 15, 1954	"	"			J. M. Cochran, et al	514	171		Strip - Gault Sp
28809 " 15, 1954	"	"			E. S. Guest, et al	514	199		Sherwood Road. Terrace.
278 Jan. 5, 1955	"	"			Grace M. Hindman	515	330		All roads in Altamont
1638 " 19, 1955	"	"			H. S. Myer, et al	516	415		Deed to Right of Way
2664 " 31, 1955	"	"			Palmetto Realty Corp.	517	293		Strip Morris Court, Gault

INDIRECT or GRANTEE Index to Deeds - Greenville County, S. C.

(0)

REG. U. S. PAT. OFFICE *Chambers* County Indexes Since 1888 An Identifying Trade Mark

To locate names, open at SURNAME INITIAL TAB and refer to Buff Sub-index sheet for page reference.

Cott Family Name Index No. 75 Copyright 1949

FILE NUMBER	GRANTEES	GIVEN NAMES	GIVEN NAMES	GIVEN NAMES	GRANTORS	BOOK	PAGE	No. of Acres	BRIEF DESCRIPTION, LOCATION, ETC.
DATE OF RECORD	FAMILY NAMES	ABCDEFGH	IJKLMNO	PQRSTUVWXYZ					(Not Warranted)
3514 Feb. 8, 1955	County	Greenville			Mac N. Black	518	121		Strip
3514 " 8, 1955	"	"			Lou N. Hendrix	518	122		Strip
4012 " 14, 1955	"	"			School Dist. of Greenville Co. <i>Inc.</i>	518	342		Lot Marion Road
4298 " 16, 1955	"	"			E. D. Kurrell, jr. et al	518	493		+ Audubon Dr. for Street Purposes Lot Patridge Dr. Waller Heights
4923 " 24, 1955	"	"			J. O. Jones, et al	519	195		Strip Old Rutherford rd
5887 Mar 7, 1955	"	"			C. H. Childress, et al	520	27		2 Strips, Paris Mt. sp.
6103 " 9, 1955	"	"			James T. Moore, et al	520	115		Strip near Mills Mill
6898 " 17, 1955	"	"			Brown, Inc	520	497		Strip Sec. 7, Oak Crest
6896 " 17, 1955	"	"			Lillie Kay Thompson	520	510		Sec. 4, Route 2 Strip, Bonito Dr. Greenfields
6897 " 17, 1955	"	"			A. V. Tribble, et al	520	482		Wradshoe Circle, Donaldson Heights Prop. for Street & Road Purposes
7426 " 23, 1955	"	"			Derby Heights, Inc.	521	161		Strip, Belle Meade
8156 " 30, 1955	"	"			H. Dresser Quinn	521	489		All roads through Prop. Langston Dr.
8410 Apr 1, 1955	"	"			Richard F. Collins	522	63		Strip being portion of Kilstep Dr.
8617 Apr 5, 1955	"	"			Lloyd Gistrap, et al	522	173		Strip known as Lane.
9967 " 18, 1955	"	"			Donald E. Balty <i>Comm. & Dr.</i>	523	204		Strip known as Myron
8945 " 18, 1955	"	"			Robert J. Edwards et al	523	330		Strip behind Spivey Sp.

INDIRECT or GRANTEE Index to Deeds — Greenville County, S. C.

Cott Family Name Index No. 75
Copyright 1949

To locate names, open at SURNAME INITIAL TAB and refer to Buff Sub-Index sheet for page reference.

Made by The Cott Index Company, Columbus, Ohio
Sold by Walker, Evans & Cogswell Co., Charleston, S. C.

()

FILE NUMBER	GRANTEES	GIVEN NAMES	GIVEN NAMES	GIVEN NAMES	GRANTORS	BOOK	PAGE	No. of Acres	BRIEF DESCRIPTION, LOCATION, ETC. (Not Warranted)
DATE OF RECORD	FAMILY NAMES	ABCDEFGH	IJKLMNO	PQRSTUVWXYZ					
10127 Apr 20, 1955	County	Greenville			Leslie + Shaw, Inc.	523	383		+ North Warden Circle, Butler Sp. Streets of Rodgersville, Anolis Court
10752 " 27, 1955	"	"			Mary J. Barry	524	97		Plot #2, Parker Land Co. Part Lot 79, Parker Rd.
" " "	"	"			Ira B. Bruce	524	99		Plot 2, Parker Land Co. Part Lot 74, Parker Rd.
11602 May 5, 1955	"	"			Leslie + Shaw, Inc.	524	465		St. Dunwood Lane + Sharon Park Strip known as Sharon Dr. known
12767 " 17, 1955	"	"			J. E. Strickland	525	446		Strip known as Strickland Dr.
12766 " 17, 1955	"	"			R. H. Jones, et al	525	445		Prop. Berea Heights, Park Court, North Sp.
13456 " 25, 1955	"	"			A. E. McElain	526	169		Strip Helcome Rd. Alden for road purposes
14731 June 8, 1955	"	"			J. N. Dutton, et al	527	137		Lot Proffitt Dr., Liberty Park + Saluda Lake, Killie Sp.
14725 " 8, 1955	"	"			Stanley D. Brown	527	149		Lot between Saluda Dam rd Navy.
14729 " 8, 1955	"	"			H. E. Hunt, et al	527	167		Strip New Farris Bridge Court, also int. etc. in Sidel. Sect.
15226 " 14, 1955	"	"			Frank A. Richardson, et al	527	360		Greater Part Glynnore Dr. Glynnore Dr. Glynnore Court
15529 " 16, 1955	"	"			Earle Hunter, jr. et al	527	476		Portion of St. known as Glenmore
16285 " 25, 1955	"	"			George L. Leslie Railway Co.	528	262		Tract Austin Sp.
17783 July 12, 1955	"	"			Piedmont + Northern Railway Co.	529	424		Right of Way. Dr. Janglewood, North Sp.
18333 " 18, 1955	"	"			Barter Land Develop, Inc.	530	89		Janglewood Dr. + River Oaks
18609 " 21, 1955	"	"			Charleston + Western Carolina Railway Co.	530	237		Agreement

INDIRECT OF GRANTEE Index to Deeds — Greenville County, S. C.

20

REG. U. S. PAT. OFFICE *Chas. McCall* County Indexes Since 1888
An Identifying Trade Mark

To locate names, open at SURNAME INITIAL TAB and refer to Buff Sub-Index sheet for page reference.

Cott Family Name Index No. 75
Copyright 1949

FILE NUMBER DATE OF RECORD	GRANTEES FAMILY NAMES	GIVEN NAMES ABCDEFGH	GIVEN NAMES IJKLMNO	GIVEN NAMES PQRSTUVWXYZ	GRANTORS	BOOK	PAGE	No. of Acres	BRIEF DESCRIPTION, LOCATION, ETC. (Not Warranted)
18983 July 26, 1955	County	Greenville			Jennie B. Hughes, et al	530	394		Nugley Heights Subd. All streets, lanes, avenues & roadways
18983 " 26, 1955	"	"			Grady Green	530	393		57 ft. strip, across courts. D.V. Guestover.
19803 August 19, 1955	"	"			M. G. Spann Inc.	531	170		Street known as Guestover
20441 " 10, 1955	"	"			Ross Bldg. Supplies,	531	467		Release -
25063 Sep. 27, 1955	"	"			J. H. Sitton, Jr.	535	336		Timberlake Drive. Strip Delwyn Drive + Strip
26764 Oct. 14, 1955	"	"			Lillian F. Woods	536	533		Sts or Pds. known as Shady Lane, Hill Top Dr. Skyline Way + 40 ft. unnamed St. Chick Spgs. Tp.
26764 " 14, 1955	"	"			Rex L. Carter, et al	536	534		Blue Mt. Rd. + East + West Sable Court Pds "Blue Mt. Park" - Paris Mt. Tp.
"	"	"			"	"	"		"
"	"	"			C. E. Lloyd, et al	536	535		Strip Sena Dr. Range Strip Dr. Jolly Av. + Vale St. White Horse Heights, Sec 2
"	"	"			"	"	"		"
"	"	"			Robert J. Edwards, Jr.	536	536		Chick Spgs. Tp. Strip cor. Maple Av. + Lee Dr.
"	"	"			Calvin C. Moore, et al	536	537		Strip Circle Dr.
"	"	"			G. H. Williams et al	536	538		Gilbert Court, Gantt Tp. St. or Court called
"	"	"			Clifton E. Singleton	536	539		Paris Mt. Paris Mt. Tp. Lat. Fair View Dr on
"	"	"			L. H. Philpot, Jr.	536	549		Tract, Paris Mt. Tp.

INDIRECT OF GRANTEE Index to Deeds — Greenville County, S. C.

Cott Family Name Index No. 75
Copyright 1949

To locate names, open at SURNAME INITIAL TAB and refer to Bufl Sub-Index sheet for page reference.

Made by The Cott Index Company, Columbus, Ohio
Sold by Walker, Evans & Cogswell Co., Charleston, S. C.

()

FILE NUMBER	GRANTEES	GIVEN NAMES	GIVEN NAMES	GIVEN NAMES	GRANTORS	BOOK	PAGE	No. of Acres	BRIEF DESCRIPTION, LOCATION, ETC. (Not Warranted)
DATE OF RECORD	FAMILY NAMES	ABCDEFGH	IJKLMNO	PQRSTUVWXYZ					
26764 Oct. 14 1955	County	Greenville			George H. Balentine ^{jr. et al}	537	17		Chick Spgs. Sp. also Strip - Tract Mt. Creek Rd - Grille. Sp.
27165 20 1955	"	"			H. K. Stringfellow, et al	537	162		Tracts, Kirkwood Heights Paris Mt. Sp.
27689 25 1955	"	"			J. P. Traynham	537	378		Strips Club View Heights Rd. Sec. 3, Lake Forest.
27690 25 1955	"	"			J. H. Sitton, Jr.	537	380		Part Lot 124, Hermitage Circle & Dupel ave. Lake Forest Heights
31633 Dec 7 1955	"	"			J. A. McBarter, et al	540	284		Strips yancey Dr. McBarter ave. Scotland meadows
31585 7 1955	"	"			J. H. Mauldin, et al	540	288		Mauldin Circle, Mauldin Butler Sp for Public Street
31585 7 1955	"	"			John R. Rodgers, et al	540	289		Wells Circle, Rodgers Valley Heights Leland Circle, Blue Berry Circle
31585 7 1955	"	"			R. D. Nichols	540	317		Strawberry Dr. & Northern Cent. Rd. (Grant Sp.)
253 Jan. 4 1956	"	"			Otis Davis	542	201		Lot Davis Circle, (Old Augusta Sp.)
255 4 1956	"	"			Leslie & Shaw, Inc.	542	249		Strip Baham Court Ocean Terrace, Grant Sp.
254 4 1956	"	"			A. L. Mann	542	199		3 Strips for Street Purposes Lind Road & Berry Ave.
1079 12 1956	"	"			H. H. Moore	543	51		Streets being Hillcrest Dr. Sp.
2758 31 1956	"	"			Leslie L. Hilder	544	273		Lot Woodruff Rd. Butler for Public Street
2758 31 1956	"	"			E. Inman, Master	544	239		Lot Bennie Ave. & Buddy Ave.
2758 31 1956	"	"			Adger Lee Bolt	544	230		Lot Woodruff Rd.
2758 31 1956	"	"			H. Dennis Smith	544	272		Strip for Road Purposes

INDIRECT or GRANTEE Index to Deeds — Greenville County, S. C.

REG. U. S. PAT. OFFICE *Chas. McCall* County Indexes Since 1888
An Identifying Trade Mark

To locate names, open at SURNAME INITIAL TAB and refer to Buff Sub-Index sheet for page reference.

Cott Family Name Index No. 75
Copyright 1949

FILE NUMBER	GRANTEES FAMILY NAMES	GIVEN NAMES ABCDEFGH	GIVEN NAMES IJKLMNO	GIVEN NAMES PQRSTUVWXYZ	GRANTORS	BOOK	PAGE	No. of Acres	BRIEF DESCRIPTION, LOCATION, ETC. (Not Warranted)
DATE OF RECORD									
3620 Feb. 9, 1956	County	Greenville			<i>et al</i> John Banyan Castellac	545	45		Paris Mt. Tp. Lot, Hilldale Dr.
4785 23, 1956	"	"		Safety Council	Secretary of State	545	290		Certificate of Incorporation
5950 Mar 6, 1956	"	"			Jack K. Wherry, <i>et al</i>	547	11		Stripe, South Forest Estate.
	"	"			South Forest Estates, Inc.	547	53		Stripe, South Forest Estates
6382 10, 1956	"	"			H. L. Peders, <i>et al</i>	547	277		Lincoln Court. Strip, Bettyburg St.
6768 14, 1956	"	"			Virginia C. Summey	547	467		St. formerly King (St.) An Alley on Von Hallen
6767 14, 1956	"	"			Mack A. Ashmore <i>Wson, Inc.</i>	547	449		Chick Hggs. Tp. Strip on Edwards Forest.
10214 Apr. 20, 1956	"	"			Enoree River Baptist <i>Assn., Inc.</i>	550	443		State Park Rd. Strip, Pleasant Ridge.
13054 May 22, 1956	"	Trus. of		<i>ital</i> Tuberculosis Hosp.	Hopewell Tuberculosis	553	129		Beverly Road, Beverly Hills Lots 5, 6, 7, 8, 9 + 10
17894 July 14, 1956	"	"		"	W. C. Stewart, <i>et al</i>	557	85		near City. Lot Creasent Ridge
"	"	"		"	Marie D. Childs	557	86		purpose, Sky View Dr. Cavalier Hggs. Easement + R/W for St. + Rd.
"	"	"		"	Leslie + Shaw, Inc.	557	87		Court Lot Baben St., Sevier
"	"	"		"	Otis P. Moore, <i>et al</i>	557	88		near City. Stripe Brook forest Estn.
"	"	"		"	Mack A. Ashmore	557	89		Lane. Strip Mountain Creek
"	"	"		"	M. W. Fore	557	90		Estates. Roads + Streets Monticello
"	"	"		"	Mrs. Farley H. Jones	557	91		Extn. Int. Strip Cornell Court

INDIRECT or GRANTEE Index to Deeds — Greenville County, S. C.

Cott Family Name Index No. 75
Copyright 1949

To locate names, open at SURNAME INITIAL TAB and refer to Buff Sub-Index sheet for page reference.

Made by The Cott Index Company, Columbus, Ohio
Sold by Walker, Evans & Cogswell Co., Charleston, S. C.

FILE NUMBER	GRANTEES FAMILY NAMES	GIVEN NAMES ABCDEFGH	GIVEN NAMES IJKLMNO	GIVEN NAMES PQRSTUVWXYZ	GRANTORS	BOOK	PAGE	No. of Acres	BRIEF DESCRIPTION, LOCATION, ETC. (Not Warranted)
DATE OF RECORD									
17894 July 14, 1956	County	Greenville			M. W. Gore	557	104		Vista, Chick Spgs. Sp. Roads + Streets, Holly Village
18283 " 18-1956	"	"			The Catwool Manufacturing Corp.	557	281		3 Strips, Judson Mill
20970 Aug. 17, 1956	"	"			Lerley Heights, Inc.	559	302		Strips, Belle meade.
21294 " 21-1956	"	"			J. J. Bramlette	559	433	3.16	acres, O'neal Sp.
21504 " 23-1956	"	"			Gilbert Bentley	559	505		Hampton Terrace Streets + Roadways, Wade
22002 " 29-1956	"	"			Marsmen, Inc.	560	199		Spgs. Sp. Parcels or Strips which
23448 Sep. 15, 1956	"	"			S. H. Creech, as Tr.	561	329		Nr. Timberlake, Sec. II Lot Biscayne Dr. + Moffitt
24250 " 25-1956	"	"			CO. #520 School Dist of Greenville	562	99		Lindsay St. 2 Strips, Maxam Rd. + Timberlake
26407 Oct. 19, 1956	"	"			Sam H. Creech, Jr.	563	463		Streets + Roadways, Sec. III
28750 Nov. 16, 1956	"	"			Greenville Concrete Co	565	339		Strip P + N. Rwy. Co.
"	"	"			H. L. Henderson	565	340		Travelers Rest Strip, Henderson Rd.
"	"	"			J. H. Bitton, et al	565	341		R 7th or Casement - Travelers Rest
"	"	"			James Henry Strand, et al	565	343		Strip - Henderson Rd.
28751 " 16-1956	"	"			Rwy. Co. Piedmont + Northern	565	396		Right of Way separate, Mauldin
28805 " 17-1956	"	"			E. M. Bishop	565	402		Sts + roadways, Peachtree
"	"	"			Stanley D. Brown	565	405		50 ft strip

INDIRECT or GRANTEE Index to Deeds — Greenville County, S. C.

()

REG. U. S. PAT. OFFICE *Chas. McCall* County Indexes Since 1888
An Identifying Trade Mark

To locate names, open at SURNAME INITIAL TAB and refer to Buff Sub-Index sheet for page reference.

Cott Family Name Index No. 75
Copyright 1949

FILE NUMBER DATE OF RECORD	GRANTEES FAMILY NAMES	GIVEN NAMES ABCDEFGH	GIVEN NAMES IJKLMNO	GIVEN NAMES PQRSTUVWXYZ	GRANTORS	BOOK	PAGE	No. of Acres	BRIEF DESCRIPTION, LOCATION, ETC. (Not Warranted)
28805 Nov. 17-1956	County	Greenville			Max Shore	565	404		50 ft. strip
" " "	"	"			Dorothy F. Garrett	565	405		50 ft. strip
" " "	"	"			Burns E. Cole, et al	565	406		Chick Spg. Tr. 50 ft. strip, Coker Dr.
" " "	"	"			Annie S. Gregory	565	407		Home Rd. + Randall St 50 ft. road. cor White
29092 " 21-1956	"	"			Hoyt L. Hatter	566	3		Rest. Bates Sp. Strip maple drive, Franklin
29092 " 21-1956	"	"			H. E. McLaury	566	4		Rd. for Road or Street Purpose Strip Western side of Parker
29092 " 21-1956	"	"			Lela S. Hodgens	566	5		Road or Street Purpose. Strip Parker Road, for
29809 " 30-1956	"	"			Urban + Rural Land ^{corp.}	566	285		Strip Austin Sp.
30438 Dec. 8-1956	"	"			A. J. Belcher, et al	567	7		Strip, Coleman Heights
30438 " 8-1956	"	"			Stanley A. Coleman ^{et al}	567	4		Bates Sp. Strip, Coleman Heights,
30439 " 8-1956	"	"			Railway Co. Diedmont + Northern,	567	9		Right of Way.
30586 " 11-1956	"	"			Otis Davis	567	86		Strip (Maudie St.) ad Gabers Dr.
21424 " 21-1956	"	"			B. P. Brenshaw, et al	567	383		Lot or Strip designated
1732 Jan. 22-1957	"	"			William R. Simmons, Jr.	569	359		Hoodlins. Streets + Roadways,
1731 " 22-1957	"	"			Wm. R. Simmons, Jr.	569	360		40-ft. St. Glendale Subd.
4742 Feb. 26-1957	"	"			Dora R. Conway	572	14		50 ft. roadway.

INDIRECT or GRANTEE Index to Deeds — Greenville County, S. C.

Cott Family Name Index No. 75
Copyright 1949

To locate names, open at SURNAME INITIAL TAB and refer to Buff Sub-Index sheet for page reference.

Made by The Cott Index Company, Columbus, Ohio
Sold by Walker, Evans & Cogswell Co., Charleston, S. C.

FILE NUMBER	GRANTEES	GIVEN NAMES	GIVEN NAMES	GIVEN NAMES	GRANTORS	BOOK	PAGE	No. of Acres	BRIEF DESCRIPTION, LOCATION, ETC. (Not Warranted)
DATE OF RECORD	FAMILY NAMES	ABCDEFGH	IJKLMNO	PQRSTUVWXYZ					
7035 Mar. 23. 1957	County	Greenville			Leicester A. Reese	573	397		Strip Bermuda Court
7035 " 23. 1957	"	"			E. H. Gregory	573	398		Fairfield area, Grant Sp. Lermann Drive, Sec. 2
7035 " 23. 1957	"	"			Florrie E. Greer	573	399		2 Strips near Mauldin
7035 " 23. 1957	"	"			Florrie V. Greer	573	400		Forest Dr. near Mauldin Strip for street or road purpose
7424 " 27. 1957	"	"			Hollyridge Developments 60. et al	574	3		Strip Bates Sp. on Paris Mountain
7424 " 27. 1957	"	"			Colifton E. Singleton	574	4		Lot Mountverde Subd. Estate - near Paris Bridge Rd.
7424 " 27. 1957	"	"			James E. Williams	574	5		Part tract 3, Mary C. Cunningham Sp. for street + road purpose
7424 " 27. 1957	"	"			M. H. Fore	574	6		Strip, Oxford Estates, Grant
8030 Apr. 3. 1957	"	"			Mrs. Stella S. Stafford et al	574	236		Strip, which Spgs. Sp. more + Ruggat Sts.
9231 " 17. 1957	"	"			Leslie + Shaw, Inc	575	157		Streets known as Morris, Butler Sp.
10108 " 27. 1957	"	"			J. Mark Hood, et al	575	485		Berry Dr. Hood Develop. Forestdale Heights
11144 May 10. 1957	"	"			P. D. Tankersley	576	361		Streets or Roadways Forestdale Heights
11143 " 10. 1957	"	"			L. A. Moseley, Inc.	576	365		Street or Roadways St. Sec. 2, McSwain Garden
11737 " 16. 1957	"	"			William R. Simmons, Jr.	576	539		Street + roadway, Beaufort which Spgs. Sp.
11737 " 16. 1957	"	"			H. H. Hogg, et al	576	540		Strip Bas. Hospital Road, Forest
14375 June 17. 1957	"	"			Peoples Natl. Bank, et al	578	473		Streets + Roadways, Stratford

INDIRECT or GRANTEE Index to Deeds - Greenville County, S. C.

20

REG. U. S. PAT. OFFICE *ChamCott* County Indexes Since 1888 An Identifying Trade Mark

To locate names, open at SURNAME INITIAL TAB and refer to Buff Sub-Index sheet for page reference.

Cott Family Name Index No. 75 Copyright 1949

FILE NUMBER DATE OF RECORD	GRANTEES FAMILY NAMES	GIVEN NAMES ABCDEFGH	GIVEN NAMES IJKLMNO	GIVEN NAMES PQRSTUVWXYZ	GRANTORS	BOOK	PAGE	No. of Acres	BRIEF DESCRIPTION, LOCATION, ETC. (Not Warranted)
18186 July 31, 1957	County	Greenville			H. Hubert Alford	581	275		Gardens Roadways, Terrace Heights, Butler sp.
18665 Aug 6, 1957	"	"			J. A. McKeater, et al	581	515		Strip Sec. 2, Lake Forest Park Dr., Bay St., P & W St. + Fortner St.
19524 " 16, 1957	"	"			H. K. Townes, et al	582	302		Int. Streets + Roads, Florida ave. Estate, O'Neal sp.
19524 " 16, 1957	"	"			Harold G. Taylor, Jr	582	308		Strip Sec. I + II, Hillcrest
19524 " 16, 1957	"	"			M. H. Fore	582	309		Streets, Bel Aire Estates
19524 " 16, 1957	"	"			L. P. Hollis	582	310		Strip Royal Heights Mahood Forest
19524 " 16, 1957	"	"			Kathryn J. Finley	582	311		50 ft. roadway Chick Spw. sp.
19524 " 16, 1957	"	"			Clyde Dill, Jr.	582	312		Strip Brushy land ad.
19524 " 16, 1957	"	"			H. Dennis Smith	582	313		Road or Drive, Peter sp. Bates sp.
19524 " 16, 1957	"	"			Ollie B. Barrett	582	314		Streets or Roadways
19524 " 16, 1957	"	"			M. H. Fore	582	315		Streets, Elizabeth Heights
19524 " 16, 1957	"	"			E. D. Kellett, et al	582	316		Strip near Woodruff Road Pinehaven acres
19524 " 16, 1957	"	"			J. G. Roberts	582	317		Strip, Int. roads et al, near Mauldin, Austin sp.
19549 " 17, 1957	"	"			John H. Clyde	582	351		Roadways or Streets, Prop. J. H. Clyde Estate
"	"	"			Harold G. Cunningham	582	366		Part Tract 3, Mary C. Cunningham
"	"	"			Mary B. Hartsell	582	368		Marydale 50 ft. roadway.

INDIRECT or GRANTEE Index to Deeds — Greenville County, S. C.

Cott Family Name Index No. 75
Copyright 1949

To locate names, open at SURNAME INITIAL TAB and refer
to Buff Sub-Index sheet for page reference.

Made by The Cott Index Company, Columbus, Ohio
Sold by Walker, Evans & Cogswell Co., Charleston, S. C.

()

FILE NUMBER	GRANTEES	GIVEN NAMES	GIVEN NAMES	GIVEN NAMES	GRANTORS	BOOK	PAGE	No. of Acres	BRIEF DESCRIPTION, LOCATION, ETC. (Not Warranted)
DATE OF RECORD	FAMILY NAMES	ABCDEFGH	IJKLMNO	PQRSTUVWXYZ					
1954g Aug. 17, 1957	County	Greenville			C. R. Thompson	582	369		Height, Butler Tp. Street or Roadway, Rock Hill
"	"	"			Homer Styles	582	370		Height, Butler Tp. Street, Grand View Mills
21561 Sep. 11, 1957	"	"			J. P. Stevens + Co, Inc. et al	584	103		Strip near Monaghan Ridgmont.
21777 " 13, 1957	"	"			R. L. Hallman, Jr.	584	182		Street or Roadway, Chick Spgs, Sp.
21908 " 14, 1957	"	"			John H. Greer	584	202		Street or Roadway.
22094 " 17, 1957	"	"			H. J. Rumon, et al	584	277		Strip, Jay Dist, No. 275 Mauldin, S. C.
22526 " 21, 1957	"	"			J. O. Shaver	584	420		Street or Roadway, near Subd. Bath Tp.
22806 " 25, 1957	"	"			Roy Larnham, et al	584	512		Streets or Roadways, Montevideo
22806 " 25, 1957	"	"			Lera R. Conway	584	513		Strip North Gardens, Sea. II of Baling Road.
22806 " 25, 1957	"	"			A. J. Sullivan	584	514		Roadway (being extension Terrace, Paris mt. Sp.)
22951 " 27, 1957	"	"			Zelma Guinn	585	53		50 ft. roadway, Oakland Hills
26552 Nov. 12, 1957	"	"			J. M. Hunt, et al	587	355		Strip near Brea, Nanta Paris mt. which Spgs. Sp.
26552 " 12, 1957	"	"			Charles L. Sanders, et al	587	356		Strip Montevideo, Subd. Sea. II of extension of Shannon Dr.
26717 " 14, 1957	"	"			A. L. Beam	587	475		Streets + Roadways consisting Circle, Brookgreen
27134 " 19, 1957	"	"			H. Ralph Robertson	588	50		Street shown as Tall
27453 " 22, 1957	"	"			G. E. Robinson, Jr., et al	588	188		Strip Riverdale, Subd.

INDIRECT or GRANTEE Index to Deeds — Greenville County, S. C.

REG. U. S. PAT. OFFICE *Chas. McCall* County Indexes Since 1888
An Identifying Trade Mark

To locate names, open at SURNAME INITIAL TAB and refer to Buff Sub-Index sheet for page reference.

Cott Family Name Index No. 75
Copyright 1949

FILE NUMBER DATE OF RECORD	GRANTEES FAMILY NAMES	GIVEN NAMES ABCDEFGH	GIVEN NAMES IJKLMNO	GIVEN NAMES PQRSTUVWXYZ	GRANTORS	BOOK	PAGE	No. of Acres	BRIEF DESCRIPTION, LOCATION, ETC. (Not Warranted)
28187 Dec. 3-1957	County	Greenville			Zet Smiths <i>etal</i>	588	423		Strip Grant Sp.
" " "	"	"			Vallie K Vaughn	588	424		Strip Chick Spgs. Sp.
" " "	"	"			Robert J Edwards	588	425		Cherokee Forest, Chick Spgs. Sp.
" " "	"	"			L. H. Campbell, <i>etal</i>	588	426		Strip - Elizabeth Dr. St. Extn. + Edgemont ave. Part Lts 32 & 35 Sumpter
" " "	"	"			Lera Jackson	588	427		Lot 9 Hillrose ave
" " "	"	"			Rer P. L. Patrick <i>etal</i>	588	428		Strip Grant Sp.
" " "	"	"			Paul L. Henderson	588	429		2 Strips
" " "	"	"			Tom Tucker, <i>etal</i>	588	430		Strip, Grant Sp.
" " "	"	"			B. L. Elder	588	431		Strip, Grant Sp.
" " "	"	"			John A. Wilson	588	455		ave. + byway back to Streets - Galphin Dr., Hillrose
" " "	"	"			R. G. Pace, <i>etal</i>	588	458		McKinney Rd. + Quail Trail Streets known as Paul St.
30243 31-1957	"	"			G. Sidney Garrett, <i>etal</i>	590	116		Mauldin, Austin Sp. Lot Hyde Circle, in
3268 Feb. 10-1958	"	"			Miller Mill	592	409		Streets, Roadways, etc.
4252 21-1958	"	"			Hallyridge Develop. Co. <i>etal</i>	593	198		Valley Estate Streets + Roadways, Green
9611 Apr 23-1958	"	"			Louis A. Garlington	597	87		Strip, Shannon Forest.
14052 Jun. 13-1958	"	"			James Edward Fleming <i>ex.</i>	600	82		Fleming Heights, Chick Spgs. Sp. Drayton Dr for Street purpose

INDIRECT or GRANTEE Index to Deeds — Greenville County, S. C.

Cott Family Name Index No. 75
Copyright 1949

To locate names, open at SURNAME INITIAL TAB and refer
to Buff Sub-Index sheet for page reference.

Made by The Cott Index Company, Columbus, Ohio
Sold by Walker, Evans & Cogswell Co., Charleston, S. C.

FILE NUMBER	GRANTEES	GIVEN NAMES	GIVEN NAMES	GIVEN NAMES	GRANTORS	BOOK	PAGE	No. of Acres	BRIEF DESCRIPTION, LOCATION, ETC. (Not Warranted)
DATE OF RECORD	FAMILY NAMES	ABCDEFGH	IJKLMNO	PQRSTUVWXYZ					
2271 July 22, 1958	County	Greenville			<i>et al</i> G. Sidney Barrett,	602	368		Levell, Mauldin. Woodland Dr. + Whately
2321 " 23, 1958	"	"			William R. Simmons, Jr.	602	411		Meadowbrook Farms. Street Lorraine Dr.
2320 " 23, 1958	"	"			H. J. Patrick, et al	602	412		Southwest 1/4 Parker Road Streets + Roadways lying
2322 " 23, 1958	"	"			Harper L. Collins	602	386		Contract.
3726 Aug. 7, 1958	"	"			H. G. Niskalan	603	425		Cinnasle Lake Div. Cleveland Twp. Road-way + right of-way for road-
"	"	"			David H. Osteen, et al	603	426		Hart Valley Haven. Cleveland Twp. Road, road-way + right of-way for road-
"	"	"			J. B. Masingale	603	427		Austin Twp. Easement + R.T.S.
"	"	"			E. H. Bates	603	428		Strip, Cleveland Twp. Agreement -
3716 " 7, 1958	"	"			Malcolm J. Floyd	603	446		Acknowledgement +
3943 " 11, 1958	"	"			M. L. Jarward	603	542		Strip, Cleveland Twp.
6244 Sep. 5, 1958	"	"			J. Frank Williams, et al	605	449		Dr. Saponce Dr. - Indian Hills - Strips Hiwassee Dr., Chickasaw
"	"	"			P. M. Johnson	605	462		50 ft. R.T.S. Bates Twp.
7603 " 19, 1958	"	"			H. J. Bidwell, et al	606	384		Cinehurst Dr. Strip extension of
7604 " 19, 1958	"	"			M. G. Proffitt	606	393		Drainage Easement.
7602 " 19, 1958	"	"			Horten Corporation, et al	607	233		Pleasantdale Subd. Strip, Pleasantdale binal
7827 " 23, 1958	"	"			W. L. Bates, et al	606	485		Strip.

INDIRECT or GRANTEE Index to Deeds — Greenville County, S. C.

()

REG. U. S. PAT. OFFICE *Chas. McCott* County Indexes Since 1888 An Identifying Trade Mark

To locate names, open at SURNAME INITIAL TAB and refer to Buff Sub-Index sheet for page reference.

Cott Family Name Index No. 75 Copyright 1949

FILE NUMBER DATE OF RECORD	GRANTEES FAMILY NAMES	GIVEN NAMES ABCDEFGH	GIVEN NAMES IJKLMNO	GIVEN NAMES PQRSTUVWXYZ	GRANTORS	BOOK	PAGE	No. of Acres	BRIEF DESCRIPTION, LOCATION, ETC. (Not Warranted)
9339 Oct. 9, 1958	County	Greenville			M. L. Jarrard	608	89		Strip Cleveland sp.
9628 " 13, 1958	"	"			R. M. Gaffney, Jr.	608	197		Strip, Lake Harbor
9628 " 13, 1958	"	"			James D. Sheppard	608	198		Strip, Handerland Range
9616 " 13, 1958	"	"			Rev. J. A. Pittman	608	202		Strip West Parker Rd.
12254 Nov. 11, 1958	"	"			M. G. Proffitt	610	129		Andrea Lane, Liberty Park #2
12254 " 11, 1958	"	"			C. E. Robinson, Jr., Jr.	610	130		Strip of land Valerie Dr. + map 2, Riverdale Subd.
" " "	"	"			Maggie Kuykendall	610	131		Strip Riverview Circle, + Old Cedar Lane Rd., Oak Hill
" " "	"	"			Jessie W. Childers	610	132		Strip Oak Hill Dr., Good St., Park
" " "	"	"			W. E. Bannister, et al	610	133		Roads + streets, Bramlett Milford Bapt. Church, O'Neal Tp.
" " "	"	"			Stanley Brown, et al	610	135		Street or Roadway, Joan St., near on the Saluda
" " "	"	"			E. E. Ware, et al	610	137		Streets + Roadways, Lakewood as Cherylane Dr.
14208 Dec. 4, 1958	"	"			J. Cornelius Butler	611	477		Int. in Strip of land known Lake Shore Acres.
14209 " 4, 1958	"	"			Abney Mills	611	485	22.799	Lot, Lake Shore Dr. Abney Mills (Streets)
17212 Jan. 8, 1959	"	"			Alvin C. White, et al	614	27		acres Brandon Village of Mauldin
17210 " 8, 1959	"	"			Alvin C. White	614	33		Int. Strip C. C. White Estate, Mauldin
17210 " 8, 1959	"	"			John C. Henderson	614	34		Strip, C. C. White Estate, Mauldin

INDIRECT or GRANTEE Index to Deeds - Greenville County, S. C.

REG. U. S. PAT. OFFICE *Chas McCott* County Indexes Since 1888 An Identifying Trade Mark

To locate names, open at SURNAME INITIAL TAB and refer to Buff Sub-Index sheet for page reference.

Cott Family Name Index No. 75 Copyright 1949

FILE NUMBER DATE OF RECORD	GRANTEES FAMILY NAMES	GIVEN NAMES ABCDEFGH	GIVEN NAMES IJKLMNO	GIVEN NAMES PQRSTUVWXYZ	GRANTORS	BOOK	PAGE	No. of Acres	BRIEF DESCRIPTION, LOCATION, ETC. (Not Warranted)
81108 Feb. 17, 1959	County	Greenville			Wazel H. Artress, et al	617	142		Lake Forest Heights. Strip Drisel Ave. strand St.
22592 Mar. 4, 1959	"	"			E. B. Guest, et al	618	204		Strip Sycamore Dr. + Heights
24658 " 24, 1959	"	"			Palmer Cordell	619	496		Strip, Freestone St., Klendale
24657 " " "	"	"			Morris F. Smith, et al	619	497		Brushy Creek Rd. Strip, Cor. Oak Drive +
24660 " " "	"	"			W. M. Lealie, et al	619	498		Bradleaf Court, Bradleaf Forest Int. Lot Forestwood Drive +
26323 Apr. 6, 1959	"	"			J. E. Mc Gill	621	219	2	Acres, Fairview Tp. Blossom Terrace.
28458 " 30, 1959	"	"			W. M. O'Connor	622	500		Strip, Apple Dr., Apple Dr. Kidgecrest Circle + Wedgewood Dr., near, ^{Green}
28460 " 30-1959	"	"			B. Hayes, et al	622	499		Strip lying within boundary Brookwood,
28459 " 30-1959	"	"			John B. Hicks, et al	622	541		Strip, Grove Tp. Driver Ave
276 Jun. 29, 1959	"	"			Palmer Cordell	628	291		2 Strips = Dresden Ave + Village
1420 July 9, 1959	"	"			Cone Mill Corp. Co. Inc.	629	151		Streets Union Bleachers
1420 " 9, 1959	"	"			Blue Ridge Realty	629	152		Streets = Fenwick Lane, Fenwick Court + Kippy Court, Sec. I, Fenwick Heights, Paris Mt. Tp.
" " "	"	"			" " "	629	152		+ High View Dr., Northside Heights Strip - Northside Circle, Short St Lane, Sec. II, Fenwick Heights, Paris Streets - Fairlawn Circle + Fairbrook Forest. also easement
" " "	"	"			Eulis Greer, et al Inc.	629	153		Int. Streets on Plat # 3, Cherokee
" " "	"	"			Blue Ridge Realty Co.	629	154		
" " "	"	"			Judy Lee Smith	629	155		

INDIRECT or GRANTEE Index to Deeds — Greenville County, S. C.

Cott Family Name Index No. 75
Copyright 1949

To locate names, open at SURNAME INITIAL TAB and refer to Back Sub-Index sheet for page reference.

Made by The Cott Index Company, Columbus, Ohio
Sold by Walker, Evans & Cogswell Co., Charleston, S. C.

FILE NUMBER	GRANTEES	GIVEN NAMES	GIVEN NAMES	GIVEN NAMES	GRANTORS	BOOK	PAGE	No. of Acres	BRIEF DESCRIPTION, LOCATION, ETC. (Not Warranted)
DATE OF RECORD	FAMILY NAMES	ABCDEFGH	IJKLMNO	PQRSTUVWXYZ					
1420 July 9, 1959	County	Greenville			Lucille L. Smith, et al	629	156		Forest - also Easement. Int. Streets on Plat 3, Cherokee Grove Sts. Fortner Park
1418 9-1959	"	"			J. M. Fortner	629	157		Strip - E. Wise Ave. Marshall & Pleasant Ave. "Brookhaven" Greer
1417 9-1959	"	"			Mrs R. A. Dobson	629	158		Strip designated as Clark Heights, near Sully, Austin Sp.
1526 10-1959	"	"			E. M. Whitmire jr	629	159		Int. Lots East View Dr. East View
2184 16-1959	"	"			L. E. Duncan	629	250	11.28 acres	O'Neal Sp. Harley Road - Roadway leading from Sec 2, Western Hill
4184 Aug 4, 1959	"	"			P. L. Bruce, et al	629	531		Strip Duncan + El Paso Dr -
4186 4-1959	"	"			J. Frank Williams	631	177		Int. Roads, Lorena Park, Loramic + El Paso Dr. Western Hill
4185 4-1959	"	"			Geo. D. Stewart	631	178		Strip Alice Farr, Prov. Duncan, Road Subd.
6557 26-1959	"	"			J. Frank Williams	631	179		Strip Sec. I + II Botany Sec 4, Belle Meade
8012 Sep 10, 1959	"	"			Joe L. Love, Jr et al	632	489		Strip Pine Creek Court, No. 1
8015 10-1959	"	"			Derby Heights, Inc	624	531		Strip - Chestnut Hills, Parr Mt. Sp.
8013 10-1959	"	"			Chestnut Hills, No 1,	634	1		Streets - College Park, acres
8011 10-1959	"	"			B. E. Huff, et al	634	13		Streets, Plat 2, Thornwood
8014 10-1959	"	"			Williams Land Co	634	177		Dr. Mountain View Park Roadway - Morning Dale Dr. Plainview Heights
9645 25-1959	"	"			B. E. Batson, et al	634	26		Int. Plainview Dr. + Jerome
					Jerome K. Jay	635	43		

INDIRECT or GRANTEE Index to Deeds — Greenville County, S. C.

REG. U. S. PAT. OFFICE *Chas McCobb* County Indexes Since 1888
An Identifying Trade Mark

To locate names, open at SURNAME INITIAL TAB and refer to Buff Sub-Index sheet for page reference.

Cott Family Name Index No. 75
Copyright 1949

FILE NUMBER DATE OF RECORD	GRANTEES FAMILY NAMES	GIVEN NAMES ABCDEFGH	GIVEN NAMES IJKLMNO	GIVEN NAMES PQRSTUVWXYZ	GRANTORS	BOOK	PAGE	No. of Acres	BRIEF DESCRIPTION, LOCATION, ETC. (Not Warranted)
10191 Oct. 1. 1959	County			John P. Whitmore Supervisor	Wood, et al. et al. in Part J. A. Wood, Dec a	624	544		Strip, Jackson Rd.
10193 1-1959		Greenville			Melford Granger	624	542		Strip, old Grove Rd. Willow Heights Subd.
10189 1-1959					H. H. Hogg, et al	624	547		Portion Willow St.
10188 1-1959					R. H. Sherman	624	548		Lot Camden Drive.
10187 1-1959					J. J. Thomas, et al	624	541		Strip, old Grove Rd.
10192 1-1959					as in George F. Towne	624	543		Strip, Sec 1, Rosevale
10190 1-1959					et al Lois Smith Vaughan	624	545		Mitchell Dr - Maple Heights. Lee Circle, Crest Rd.
13494 Nov. 4. 1959					Am. R. Simmons, Jr.	638	9		Blendale, Mauldin Streets + Roadways
13493 4-1959					Jr. William R. Simmons	638	10		Southwest of Parker Rd. Streets + Roadways
13490 4-1959					George D. Stewart, et al	638	11		Park Int. Roads, Rosewood
13489 4-1959					M. H. Fore	638	12		Pinewood Estates all Streets + Roads
14304 12-1959					R. M. Caine, et al	638	378		Industrial Park Streets Pleasantburg
15306 21-1959					H. C. Beattie, et al	639	211		Hqts. Marietta, Cleveland Sp. all Streets, Sec 1, Beattie
21909 Feb. 3. 1960					Realty Co. a Corp Colonial Mortgage + Malcolm S. Houston, Comm for Lula B. Houston	643	517		Northwood Hills Streets + Roads, Sec 1
21910 3-1960					et al John J. Douglas	643	518		Strip, White Horse Rd. Rockingham + Barkedale Rds. "Barkedale".
23477 22-1960						644	382		Strip being Windmont, Halidon.

INDIRECT or GRANTEE Index to Deeds — Greenville County, S. C.

Cott Family Name Index No. 75
Copyright 1949 A-141580

Open at Proper Tab according to First Letter or Letters of Name and refer to Buff Sub-Index sheet for page reference.

Made by The Cott Index Company, Columbus, Ohio
Mfg. Cott Patent Index Systems—M

()

FILE NUMBER DATE OF RECORD	GRANTEES FAMILY NAMES	GIVEN NAMES ABCDEFGHIJ	GIVEN NAMES KLMNO	GIVEN NAMES PQRSTUVWXYZ	GRANTORS	BOOK	PAGE	No. of Acres	BRIEF DESCRIPTION, LOCATION, ETC. (Not Warranted)
23501 Feb. 22. 1960	County	Greenville			E. J. Cunningham, et al	645	37		Streets - Chick Spgs. Sp.
23521 22. 1960	"	"			H. H. Coy	645	48		Loma ave. + Pleasant Dr. - Chick Spgs. Sp. Streets being Harris Dr. Pinecrest Dr.
23522 22. 1960	"	"			H. Dennis Smith, et al	645	50		O'Neal Sp. Strip being Milford Dr. -
23503 22. 1960	"	"			William M. Edwards	645	54		Sec. 2. Chick Spgs. Sp. Strip - Edwards Forest.
23499 22. 1960	"	"			H. Dennis Smith	645	60		Dr. Valleyhaven, O'Neal Sp. Streets Haven Dr. + Valley Creek
23500 22. 1960	"	"			Wooten Corp. of Wilmington	645	65		Streets - Pine Forest Subd.
23484 22. 1960	"	"			Abney Mills	645	75		Strip, Kennew Village
23522 22. 1960	"	"			James O. Childress et al	645	83		Dr. Add to Highview area Strip. shown as Arlene
25158 Mar. 14. 1960	"	Bd. of Commissioners			Homer Styles	646	188		Agreement
32411 May 26. 1960	"	Greenville			Carra H. Tolison	651	144		Strip Fairview Sp.
32411 26. 1960	"	"			John J. Douglas, et al	651	143		Durdall Dr. - Grove Park Est. Streets - Edenborough Rd. +
32414 26. 1960	"	"			William A. Vaughan, et al	651	145		Dr. + Rainer St. sec. B + C, Green Forest Lots shown as Everett St. Pinnacle
32411 26. 1960	"	"			E. Lorman, Master	651	134		Chick Spgs. Sp. Streets, Lake View Heights, Mt. Sp.
32411 26. 1960	"	"			H. H. McCrary	651	138		Roads, Jerry Boone, Paris
32411 26. 1960	"	"			Carl C. Langford	651	142		Strip, Saluda Sp.
32411 26. 1960	"	"			Greenville Land Co., Inc.	651	137		Streets, Orchard area, Seat

INDIRECT or GRANTEE Index to Deeds — Greenville County, S. C.

20

REG. U. S. PAT. OFFICE *Chas. McCott* County Indexes Since 1888 An Identifying Trade Mark

Open at Proper Tab according to First Letter or Letters of Name and refer to Buff Sub-Index sheet for page reference.

Cott Family Name Index No. 75 Copyright 1949 A-141560

FILE NUMBER	GRANTEES	GIVEN NAMES	GIVEN NAMES	GIVEN NAMES	GRANTORS	BOOK	PAGE	No. of Acres	BRIEF DESCRIPTION, LOCATION, ETC.
DATE OF RECORD	FAMILY NAMES	ABCDEFGHIJ	IJKLMNOP	QRSTUVWXYZ					(Not Warranted)
32411 May 26 1960	County	Greenville			H. E. Guest, et al	651	139		Bates Sp. Streets Marietta
32413 " 26 1960	"	"			J. L. Bruce, et al	651	146		Staridale Manor Strip Staridale Circle
32411 " 26 1960	"	"			Allen C. Few as Tr.	651	140		Strip Highland Sp. Chick Spgs. Sp.
32411 " 26 1960	"	"			Norace P. Baumgardner et al	651	141		Strip Greenwood Terrace Circle + Club Dr. Horse Mtr. Road
32804 " 31 1960	"	"			Walter L. Miller, Jr.	651	337		Part Lot 22 - Strip ex Club Road, near Mauldin
34509 June 15 1960	"	"			R. C. Collins, et al	652	364		Strip known as Devonshire + Orchard Dr. Orchard acres, sec. II
3021 July 28 1960	"	"			Grille Land Co., Inc.	655	363		Streets - Northway Dr., Ridge Spgs. St. Survey Lane, "Heathwilde"
3021 " 28 1960	"	"			H. R. Hyatt, et al	655	365		Strip - Canterbury Rd. + Homestead Acres
3021 " 28 1960	"	"			H. E. Shaw, Jr. et al	655	413		All Roads Streets, etc. Plat 1 + Fleming's Dr. Chick Spgs. Sp.
3021 " 28 1960	"	"			H. G. Raines	655	414		Strip - Maddell Rd. Circle St. Lynwood Dr. near Ringwood, Bates Sp.
3021 " 28 1960	"	"			P. D. Tankersley, et al	655	417		Streets - North Lynwood Dr. + South Rd. Canterbury Hills
3124 " 28 1960	"	"			Alfred C. Mann, Jr. et al	655	418		Strip known as Camelback
7992 " 29 1960	"	"			Abney Mills et al	655	465		Strip, Pinsett Plant
8079 Sep 21 1960	"	"			E. J. Cunningham et al	659	274		Streets - Chick Spgs. Sp. Dr., Chick Spgs. Sp.
8078 " 22 1960	"	"			Mark A. Calmore	659	479		50 ft Street Fronted - Jennis
8078 " 22 1960	"	"			H. E. Shaw	659	331		Streets, Pinhurst Subd.

INDIRECT or GRANTEE Index to Deeds — Greenville County, S. C.

Cott Family Name Index No. 75
Copyright 1949 A-141580

Open at Proper Tab according to First Letter or Letters of
Name and refer to Buff Sub-Index sheet for page reference.

Made by The Cott Index Company, Columbus, Ohio
Mfg. Cott Patent Index Systems—M

FILE NUMBER	GRANTEES FAMILY NAMES	GIVEN NAMES ABCDEFGH	GIVEN NAMES IJKLMNO	GIVEN NAMES PQRSTUVWXYZ	GRANTORS	BOOK	PAGE	No. of Acres	BRIEF DESCRIPTION, LOCATION, ETC. (Not Warranted)
DATE OF RECORD									
8080 Sep 22, 1960	County	Greenville			Leslie + Shaw, Inc.	659	318		St. + Orchard Dr.; Orchard area Streets - Fairhaven Dr. Hartsville Valleytown area, 0.141 ac. 7. all streets or roads. Sec 4
8997 Oct 3, 1960	"	"			H. Dennis Smith	660	67		77. for Road Purposes Lots Broadmoor, Chick Spgs
"	"	"			Samuel N. Berry ^{et al}	660	68		Northwood Hills for Road Purposes Strips, Sec 1, Legs 1a + 2
"	"	"			Citizens Lumber Co. ^{et al}	660	69		Memorial Gardens.
"	"	"			Grand View Memorial Gardens	660	70		Strips, Grand View
"	"	"			Pleasant Home, ^{Inc.}	660	81		Cahn Drive - 50ft Strip off Lots 16 + 17 near Muldin
"	"	"			Otis P. Moore et al	660	105		Strips - Windsor Park Village.
8996 3-1960	"	"			(formerly The Catwood Mfg. Corp.) Deering Milliken, Inc.	660	119		Strips - Judson mill
12890 Nov 15, 1960	"	"			J. Frank Williams ^{et al}	662	508		Oakridge Heights Strip - Helen Dr -
13149 18-1960	"	"			Minnie H. Causey ^{et al}	663	169		Dr. Strip - Sleepy Hollow
"	"	"			Wilkinson Hooten Corp. of	663	175		Strips - Pine Forest Subdiv.
"	"	"			Coyers + Gower, Inc.	663	177		Strips - also basements.
"	"	"			B. J. Reeves	663	185		Streets, Austin of Hoodridge Dr.
"	"	"			J. H. Litton, Jr.	663	187		Parkdale Dr + Enoree Heights
"	"	"			Milkin Norwood + Co	663	188		Strip - Enoree Court.
"	"	"			H. R. McLawhorn, Jr. ^{et al}	663	189		Rd. Extr. Paris Mt. of Strip - Patrol Club

INDIRECT or GRANTEE Index to Deeds — Greenville County, S. C.

REG. U. S. PAT. OFFICE *Chas. McCall* County Indexes Since 1888 An Identifying Trade Mark

Open at Proper Tab according to First Letter or Letters of Name and refer to Buff Sub-Index sheet for page reference.

Cott Family Name Index No. 75 Copyright 1949 A-141580

FILE NUMBER DATE OF RECORD	GRANTEES FAMILY NAMES	GIVEN NAMES ABCDEFGHIJ	GIVEN NAMES JKLMNO	GIVEN NAMES PQRSTUVWXYZ	GRANTORS	BOOK	PAGE	No. of Acres	BRIEF DESCRIPTION, LOCATION, ETC. (Not Warranted)
13149 Jul. 18. 1960	County	Greenville			M. H. Fore	663	190		Dr. Laurel Hill, Chick Spg. Sp. Strip - Casa Loma St. + Laurel Hill Fairview Sp.
					R. H. Boyd	663	191		Right of Way - Fairview
					C. H. Wood, et al	663	193		Strip -
16438 Dec 30. 1960					Walter S. Griffin	665	325		Subst - Strip - Mendwood Road
16484 " 30. 1960					Paul A. Ayers	665	344		Proposed County
22041 Mar 7. 1961				Fair assn. American Legion	E. C. Trammell	669	363		Proposed Sp. St. John's Horse St.
22680 " 15. 1961					O. L. Bruce, et al	670	39		Pinehurst Subd - Strip - Merrydale Lane
					Jas. L. Love, Jr. et al	670	40		Streets - Brittany Dr. Wilmington Rd. Stonybrook Dr. Chantilly Dr. + Chantilly Court, Botany Woods, Sec III
					M. H. Fore	670	41		Streets - Valencia Dr. - Swilly Dr. Grenada St. + Barcelona St. Oregon St. + Toledo St. Valencia, Estates
					H. Dennis Smith, et al	670	42		O'Neal Sp. Street - Valley Creek Dr. - Brookhaven, Chick Spg. Sp.
					Roy M. Dobson, Jr	670	43		Strip - Benjamin Ave. - Butler Sp.
					B. H. Punion	670	44		Strip - Albany Court - Estate Sally P. Babb
					Emma L. Flankingshelt	670	46		Strip - Stonehaven Dr. - Wants Sp.
24028 " 30. 1961					Lanes, Inc.	671	23		Resurvey, Pine Hill Village

INDIRECT or GRANTEE Index to Deeds — Greenville County, S. C.

Cott Family Name Index No. 75
Copyright 1949 A-141580

Open at Proper Tab according to First Letter or Letters of
Name and refer to Buff Sub-Index sheet for page reference.

Made by The Cott Index Company, Columbus, Ohio
Mfg. Cott Patent Index Systems—M

()

FILE NUMBER	GRANTEES	GIVEN NAMES	GIVEN NAMES	GIVEN NAMES	GRANTORS	BOOK	PAGE	No. of Acres	BRIEF DESCRIPTION, LOCATION, ETC. (Not Warranted)
DATE OF RECORD	FAMILY NAMES	ABCDEFGH	IJKLMNO	PQRSTUVWXYZ					
24030 Mar 30, 1961	County	Greenville			<i>as Tr.</i> H. James Williams	671	40		Strips = Aron Dr., Thomas Dr., Bedford Lane, Severn Lane, Johnt Dr., Marlow Lane, Sheffield Lane, Strange Rd + Lu. Rd. Aron Park
27231 May 4, 1961	"	"	"	"	<i>et al</i> William R. DuVernet	673	115		Strips - Stamford Rd. Stamford Court Belmont Terrace, Melville Circle, Leon ave. DuVernet Dr + Roper Dr. Prop. mansfield Park.
27209 4-1961	"	"	"	"	H. J. Spence, et al	673	117		Strip - Paris Mt. Dr. Meadowbrook Farms
27234 4-1961	"	"	"	"	William R. Simmons	673	118		Streets + Roadways. ave - Eastdale Develop.
27229 4-1961	"	"	"	"	(Florie V. Greer) Florie E. Greer	673	119		Strips - Drury Lane + Central
1452 July 12, 1961	"	"		Bd of Comm.	Homer Stylo	677	543		Agreement.
2907 28-1961	"	"	"	"	Kerbert E. Cudd	679	48		Strip Linda Lane.
4321 Aug 15-1961	"	"	"	"	<i>et al</i> Robert E. Wade	680	46		Strips
"	"	"	"	"	Reulic + Shaw Inc	680	49		Purposes, Oakwood acres Strips for Road + Street
"	"	"	"	"	Drexel, Inc	680	51		Strip ad 1/2 Rd + Cunningham Rd. Strips Drexel Terrace also Int.
"	"	"	"	"	Botany Woods, Inc	680	53		Sec 5 Strip - Botany Woods.
"	"	"	"	"	Park, Inc. Northwood Industrial	680	55		Arcadia Circle.
"	"	"	"	"	Russell E. Ingold	680	73		1/2 Int. Strip, Barkdale.
"	"	"	"	"	Earl H. Ragdale	680	74		Lot 2 C Road No. S-90

INDIRECT or GRANTEE Index to Deeds — Greenville County, S. C.

REG. U. S. PAT. OFFICE *Chas. McCall* County Indexes Since 1888 An Identifying Trade Mark

Open at Proper Tab according to First Letter or Letters of Name and refer to Buff Sub-Index sheet for page reference.

Cott Family Name Index No. 75
Copyright 1949 A-141580

FILE NUMBER	GRANTEES FAMILY NAMES	GIVEN NAMES ABCDEFGH	GIVEN NAMES IJKLMNO	GIVEN NAMES PQRSTUWXYZ	GRANTORS	BOOK	PAGE	No. of Acres	BRIEF DESCRIPTION, LOCATION, ETC. (Not Warranted)
DATE OF RECORD									
4321 Aug. 15, 1961	County	Greenville			Carrie A. Huff	680	75		Strip - Huff Dr. - Viechly Court, Daffodil Lane + Sunny View Drive - Stanton Heights
6884 Sep. 13, 1961	"	"			School Dist. of Greenville	680	75		Wondale Dr. extn. to Loop St. Strip proposed. Ad. from
14068 Nov. 4, 1961	"	"			William R. Simmons Jr.	687	502		Streets - Extn. Lumnice Court, Extn. Noble St., Lilee St. + Larkspur Dr., Aron St. + Fairfax Dr.
14068 4. 1961	"	"			Robert E. Burlington	687	505		Strip - Shamrock Lane - Botany Road.
14068 4. 1961	"	"			Botany Woods, Inc.	687	508		Strip to be known as Childress Lane, sunny acres.
14068 4. 1961	"	"			R. L. Childress Realty Co.	687	509		Strip - Barden Circle + Northwood Hills.
14068 4. 1961	"	"			Colonial Mortgage + Real	687	510		Pharmer Rd., Sec. 5 - a
14068 4. 1961	"	"			William H. Beattie et al	687	511		Cleveland Sp. Spring Court on Bear Hwy Luba Lane + Sarah Dr.
14068 4. 1961	"	"			Edythe L. Thurston of The American Legion #115	687	514		Strip - Blue Trust Dr. Streets - American Legion
14068 4. 1961	"	"			Greer Community Post	687	517		Rd. Woodvale Circle + Summit Dr., Forest Hills, chick
14068 4. 1961	"	"			William R. Simmons Jr.	687	498		Strip - Extn. Phillips Rd. Waterloo Circle + Browning Dr. Suda. Boiling Springs Estates
	"	"			School Dist. Greenville Co	687	499		Rd. + Second Ave. Strip - Old Easley Bridge

INDIRECT or GRANTEE Index to Deeds — Greenville County, S. C.

Cott Family Name Index No. 75
Copyright 1949 A-141580

Open at Proper Tab according to First Letter or Letters of
Name and refer to Buff Sub-Index sheet for page reference.

Made by The Cott Index Company, Columbus, Ohio
Mfg. Cott Patent Index Systems—M

()

FILE NUMBER	DATE OF RECORD	GRANTEES FAMILY NAMES	GIVEN NAMES ABCDEFGHIH	GIVEN NAMES IJKLMNO	GIVEN NAMES PQRSTUVWXYZ	GRANTORS	BOOK	PAGE	No. of Acres	BRIEF DESCRIPTION, LOCATION, ETC. (Not Warranted)
	14068 Dec. 4. 1961	County	Greenville			M. E. Howell	687	500		Adelaide De Soto Wellington Green Collingwood Rd. Melbourne Lane +
	"	"	"			P. D. Jarnard	687	501		Sping Court Cleveland Dr. Sec 1, O'Neil Tp.
	"	"	"			J. Claude Hale, et al	687	503		Strip - Paris View Paris View Lake View Dr. Sub. Lake Lynn
	"	"	"			J. Claude Hale, as Tr	687	504		Streets - Mt. View Dr. Panther Lane + Coleman, et al.
	"	"	"			Ansel Alwine, et al	687	506		Proposed Road Prop. J. O. Bridgewater Dr. Botany Woods Sec II
	"	"	"			Botany Woods, Inc et al	687	507		Yorkshire Dr. Heathstone Lane + + Caroldean Circle, 8 more Hpts. Batah Tp.
	14494 8-1961	"	"			C. Victor Pyle, Jr.	688	117		Strips - Blue Ridge Dr. Mtn. View are-
	23154 Feb. 20 1962	"	"			Lee Fowler	694	465		Right of Way
	23154 20-1962	"	"			J. E. McMill	694	462		Right of Way
	23154 20-1962	"	"			Tenfold, Inc.	694	468		Right of Way
	23154 20-1962	"	"			Honies, Inc Palmetto Green	694	473		Right of Way
	23154 20-1962	"	"			C. C. Garrett, Sr.	694	477		
	23431 22-1962	"	"			J. L. Quinn Realty Co.	695	11		Strip for Road purposes White Horse Road
	23431 22-1962	"	"			H. H. Hawkins (Clara H. Davis)	694	539		Strip - Lions Club Rd to Rd. to White Horse Rd.
	"	"	"			Mrs. O. R. Davis	694	540		Strip from Lions Club Nos. 1, 2, 3+4, Chick Spgs Tp.
	"	"	"			A. E. Holton	694	541		Strips, Peace Haven

INDIRECT or GRANTEE Index to Deeds — Greenville County, S. C.

REG. U. S. PAT. OFFICE *Chas. McCatt* County Indexes Since 1888 An Identifying Trade Mark


Open at Proper Tab according to First Letter or Letters of Name and refer to Buff Sub-Index sheet for page reference.

Cott Family Name Index No. 75
Copyright 1949 A-141586

FILE NUMBER	GRANTEES FAMILY NAMES	GIVEN NAMES ABCDEFGH	GIVEN NAMES IJKLMNO	GIVEN NAMES PQRSTUWXYZ	GRANTORS	BOOK	PAGE	No. of Acres	BRIEF DESCRIPTION, LOCATION, ETC. (Not Warranted)
DATE OF RECORD									
23431 Mch. 29 1962	County	Greenville			<i>Inc.</i> Dempsey Window Co.	694	542		Michael Park. Tract. Michael Dr.
"	"	"	"	"	<i>et al</i> Frank L. Maxwell	694	543		Austin Tr. Strip - Maxwell Rd.
"	"	"	"	"	<i>et al</i> E. J. Cunningham	694	545		Chick Spgs. Tr. Tract. Rosedale Subd.
"	"	"	"	"	John C. Jarrard	694	546		Ash Court. Bates Tr. Streets - Bates Road - and
"	"	"	"	"	J. Frank Williams	694	547		+ Shamrock Circle, Shamrock Streets - Kingswood Dr -
"	"	"	"	"	J. Claude Hale, <i>et al</i>	694	548		(Paris View Dr. + Manley St.) Streets - Paris View, Sec. 2
"	"	"	"	"	Agnes M. Holliday	694	549		O'Neal Tr. Streets - Holliday Hill
"	"	"	"	"	C. N. Stevens, <i>as Tr.</i>	694	550		Circle, Butler Tr. Strip - Rollinggreen
"	"	"	"	"	<i>Inc.</i> Conyers + Gomez	695	1		Streets, Sec B Gomez Est
"	"	"	"	"	Gville. Land Co. <i>Inc.</i>	695	3		Strip - Clemson ave
"	"	"	"	"	<i>Inc.</i> S. + M. Real Est Co.	695	5		Roads - Lincoln Forest Rd to White Horse Rd.
"	"	"	"	"	School Dist Gville	695	6		Strip from Lions Club and
"	"	"	"	"	<i>Realty Co.</i> Colonial Mtge. +	695	7		+ Trafalga Rds, Ser. III, Northwood Lots or Strips, Covington, Queenstury
"	"	"	"	"	Lowell H. Tankersley	695	8		for Street purposes Streets - Ethelone Heights -
"	"	"	"	"	H. R. Woods, <i>as Tr.</i>	695	9		near Green, O'Neal Tr. Lot - Blue View Drive -
"	"	"	"	"	<i>et al</i> Bessie B. Walker	695	37		to Lions Club Rd. Lot - White Horse Rd.

INDIRECT or GRANTEE Index to Deeds — Greenville County, S. C.

Cott Family Name Index No. 73
Copyright 1949 A-141580


 Open at Proper Tab according to First Letter or Letters of Name and refer to Buff Sub-Index sheet for page reference.

Made by The Cott Index Company, Columbus, Ohio
Mfg. Cott Patent Index Systems—M

()

FILE NUMBER	GRANTEES FAMILY NAMES	GIVEN NAMES ABCDEFGHIJ	GIVEN NAMES KLMNOP	GIVEN NAMES QRSTUVWXYZ	GRANTORS	BOOK	PAGE	No. of Acres	BRIEF DESCRIPTION, LOCATION, ETC. (Not Warranted)
DATE OF RECORD									
24512 Apr. 4 1962	County	Greenville			H. Lervey Oliver, et al	695	423		Strip near Jewellers Road Savette Sp.
27669 May 9 1962					Robert H. Wells as Tr.	697	490		Part Lot 1, Belmont Heights North Hampton Acres.
					Paul S. Goldsmith	697	491		Strip - Johnson Dr. + Millbrook Circle,
					James R. Taylor	697	495		Strip - Richbourg Court
					Zelma B. Quinn	697	496		Strip - Engel Drive - to White Horse Road
6935 Sep 11 1962					Clem Moore	706	333		Strip from Hunt Rd.
"					Giles L. Bramlett	706	334		Strip - Chick Spgs. Sp. mairetta, Bates Sp.
"					James N. Cleveland II, et al	706	335		Strip Elliott St - Road.
"					Continental Lacer, Inc.	706	337		Strip - old Little Texas Kentland Park.
"					Leslie + Shaw, Inc	706	338		Strips - Kentland Lane Chick Spgs Sp.
"					Peter A. Huest	706	339		Lot near Chick Spgs. Woods - Chick Spgs. Sp.
"					Botany Woods, Inc.	706	343		Tracks + Strips, Botany Forest.
"					Leslie + Shaw, Inc. et al	706	344		4 Strips in Sheffield Water Sp.
"					Troy M. Alister et al	706	347		R/W - M. Alister Circle,
"					Frank Fauschler	706	365		R/W - Strip - Cleveland Sp near Sville.
"					D. L. Bramlett, Jr. et al	706	367		Bramlett St. Oakwood -

INDIRECT or GRANTEE Index to Deeds — Greenville County, S. C.

REG. U. S. PAT. OFFICE *Chas. McClure* County Indexes Since 1888 An Identifying Trade Mark

Open at Proper Tab according to First Letter or Letters of Name and refer to Buff Sub-Index sheet for page reference.

Cott Family Name Index No. 75 Copyright 1949 A-141580

FILE NUMBER DATE OF RECORD	GRANTEES FAMILY NAMES	GIVEN NAMES ABCDEFGHIH	GIVEN NAMES IJKLMNO	GIVEN NAMES PQRSTUVWXYZ	GRANTORS	BOOK	PAGE	No. of Acres	BRIEF DESCRIPTION, LOCATION, ETC. (Not Warranted)
6986 Sep. 11, 1962	County	Greenville			J. O. Lawton, et al	706	381		Strip - Cleveland, S. C.
13990 Nov. 29, 1962	"	"			W. Dennis Smith	711	423		Strip, O'Neal Sp May. 85
"	"	"			Edwin Q. Collins, et al	711	424		Strip North Side Interstate
"	"	"			Mary E. Leake, et al	711	425		Strip = "Wood Drive"
"	"	"			M. E. Howell	711	427		Wellington Green St. - Coxa Lane, Park Etn -
"	"	"			Henry Harding	711	428		Roads or Streets, Sharon
"	"	"			James A. Cresswell et al	711	429		James A. + Bernice M. Cresswell - Proposed 50 ft. Rd. Prop
"	"	"			Botany Woods, Inc.	711	430		Sec. VII Strip - Botany Woods
"	"	"			Botany Woods, Inc	711	437		Sec. VI Parcels, Botany Woods
"	"	"			Milton Lite, et al	711	464		Strip -
13991 29.1962	"	"			M. L. Howell, et al	711	467		Petition. Right of Way Road, Kantt Sp.
17102 Jan. 7, 1963	"	"			Jeff Hare, et al	714	14		Unnamed Street or
17101 7.1963	"	"			Mary Grahl	714	23		Street - Grahl Court
17100 7.1963	"	"			E. P. Gravitt	714	24		Chick Sp. Sp. Strip - Kimberley Dr
17099 7.1963	"	"			N. S. H. Co.	714	25		Strip - Jimrod Way, Sebell
"	"	"			"	714	25		Land + Children's Trail, Parkins Lake Ser. Sec. 2

INDIRECT or GRANTEE Index to Deeds — Greenville County, S. C.

Cott Family Name Index No. 75
Copyright 1949 A-141580

Open at Proper Tab according to First Letter or Letters of
Name and refer to Buff Sub-Index sheet for page reference.

Made by The Cott Index Company, Columbus, Ohio
Mfg. Cott Patent Index Systems—M

()

FILE NUMBER	GRANTEES FAMILY NAMES	GIVEN NAMES ABCDEFGHIJ	GIVEN NAMES KLMNO	GIVEN NAMES PQRSTUVWXYZ	GRANTORS	BOOK	PAGE	No. of Acres	BRIEF DESCRIPTION, LOCATION, ETC. (Not Warranted)
DATE OF RECORD									
17098 Jan. 7-1963	County	Greenville			Leslie & Shaw, Inc.	714	26		^{Estates} + Sharon Court, Add. Hillside Strip - Scarbo Lane, Cassadale Lane
17097 " 7-1963	"	"			Hertie N. Spencer	714	27		Part Lot 40, Sharon Park
17087 " 7-1963	"	"			Eugene Rackley	714	29		Strip - Collingwood Lane, Archwood + Parkway Courts, Collingwood Park, Chick Spgn. Sp.
" " " 17106 " 7-1963	"	"			" "	714	29		
" " " 1978 Feb 6-1963	"	"			P. J. Wood, et al	714	55		Right of Way, etc.
" " " 1978 Feb 6-1963	"	"			J. C. Lindsey	716	40		Affidavit
" " " 1978 Feb 6-1963	"	"			H. H. Surratt	716	41		
" " " 1978 Feb 6-1963	"	"			D. L. Cline	716	42		
22639 " 8-1963	"	"			Alvin Eugene Smith	718	53		Haughty Court Strip - Streets known as
22632 " 8-1963	"	"			Annie S. Gregory & Dr. et al	718	54		Parcel - Alvin Street
22633 " 8-1963	"	"			J. J. Hughes, Inds., Ex.	718	55		Lot Cedar Lane Rd. Dr. & Virginia Ave, Coleman Heights
22630 " 8-1963	"	"			Stanley J. Coleman Co.	718	56		Strip - Pinecrest Dr, Coleman
22630 " 8-1963	"	"			Mauldin Construction	718	57		Streets - Chasing Cross Rd. Berriess Lane, Holden Lane & Bond St., Sec. 1, Brookwood Forest
22630 " 8-1963	"	"			" "	718	57		
22630 " 8-1963	"	"			H. H. Alford	718	58		St. & Add - Greenfield Dr, Greenfield Court & Charlene Dr
" " " " " "	"	"			" " "	718	58		Greenfield, Butler Sp.

INDIRECT or GRANTEE Index to Deeds — Greenville County, S. C.

REG. U. S. PAT OFFICE *Chas McCott* County Indexes Since 1888 An Identifying Trade Mark

Open at Proper Tab according to First Letter or Letters of Name and refer to Buff Sub-Index sheet for page reference.

Cott Family Name Index No. 75
Copyright 1949 A-141580

FILE NUMBER DATE OF RECORD	GRANTEES FAMILY NAMES	GIVEN NAMES ABCDEFGHIJ	GIVEN NAMES JKLMNO	GIVEN NAMES PQRSTUVWXYZ	GRANTORS	BOOK	PAGE	No. of Acres	BRIEF DESCRIPTION, LOCATION, ETC. (Not Warranted)
22630 Mch. 8 1963	County	Greenville	formerly Marion	Ronald	Williams, by ^{Byrd} Felicia Davis Lewis Ronald Byrd,	718	59		Davis Estate. Strip - Prop. Richards Forest Dr. Oak Forest Subd.
22648 " 8 1963	"	"			J. Frank Williams et al	718	60		Strip - Greater Otis Oak Threatt
22646 " 8 1963	"	"			Jeanne S. Threatt	718	61		Strip - Prop. Jeanne S. Carlton Dr. Pine Valley Est.
22629 " 8 1963	"	"			William L. Costner	718	62		Streets - Pinhurst Dr. &
27456 Apr. 26 1963	"	"			J. C. Miller, et al	721	260		Rights of Way
27455 " 26 1963	"	"			King Gray, et al	721	269		" " "
27455 " 26 1963	"	"			Charles Martin, et al	721	270		" " "
27453 " 26 1963	"	"			Lovely Smith, et al	721	271		" " "
27454 " 26 1963	"	"			A. V. Trinkle, et al	721	343		Shoals Rd. Strip, East Side Fork St. Extn -
30330 May 24 1963	"	"			H. S. Thackston	723	407		R/H Deed - Hellams
30331 " 24 1963	"	"			J. A. Batson, et al	723	408		R/H Deed. New Rd. Terrace, near St. Inn.
30338 " 24 1963	"	"			Frank S. Leaked	723	409		Strip, Sec I, Lakeriew O'Neal Sp.
30337 " 24 1963	"	"			J. F. Benson, et al	723	410		Strip - Forestell Agts - Area, Chick Spgs. Sp.
"	"	"			Albert O. Jones	723	411		Lot Clearview Circle, Clearview
"	"	"			J. Frank Williams	723	412		Strip - Farmington Area - Grove Sp.
"	"	"			H. E. Perry	723	413		Strip - Fork Shoals Rd.

INDIRECT or GRANTEE Index to Deeds — Greenville County, S. C.

Cott Family Name Index No. 75
Copyright 1949

To locate names, open at SURNAME INITIAL TAB and refer to Buff Sub-Index sheet for page reference.


Made by The Cott Index Company, Columbus, Ohio
Sold by Walker, Evans & Cogswell Co., Charleston, S. C.

()

FILE NUMBER	GRANTEES	GIVEN NAMES	GIVEN NAMES	GIVEN NAMES	GRANTORS	BOOK	PAGE	No. of Acres	BRIEF DESCRIPTION, LOCATION, ETC. (Not Warranted)
DATE OF RECORD	FAMILY NAMES	ABCDEFGH	IJKLMNO	PQRSTUVWXYZ					
57 June 26 1963	County	Greenville			J. Frank Williams	726	35		Strip Shamrock Acres
53 " 26 1963	"	"			Irving McAlister	726	36		Tray McAlister, Bates Sp. Circle & Roads on Plat
38 " 26 1963	"	"			Lots, Inc.	726	66		Streets - Alhambra Blvd, Bankhart St. Resale Dr. & Kenneth Dr. Plat Cutler Ridge
" " "	"	"			" "	726	66		
35 " 26 1963	"	"			M. H. Edwards, et al	726	55		Right-of-Way, etc.
35 " 26 1963	"	"			C. L. Maxwell, et al	726	56		" " "
35 " 26 1963	"	"			Agnes B. Hummell et al	726	57		" " "
801 July 3 1963	"	"		Soil Conservation Dist	Henry P. Hillman, Jr	726	459		Easement
1134 " 8 1963	"	"			Chanticleer, Inc.	726	529		Strips - Michaux Dr. Chanticleer Dr. West Seven Oaks Dr. & East Seven Oaks Dr. Chanticleer Subd.
" " "	"	"			" "	726	529		
1134 " 8 1963	"	"			J. H. Barrett, et al	726	530		Strips Orchard Acres, Sec. II
1134 " 8 1963	"	"			H. E. Shaw, Inc. et al	726	531		Strips - Fairhaven Dr.
1134 " 8 1963	"	"			H. W. Leslie, Inc.	726	532		Streets - Bronig Lane Cole Rd Springfield St. & Welcome Rd. Plat Welcome Acres
" " "	"	"			" "	726	532		Oakwood Acres Subd. Sec. II
1134 " 8 1963	"	"			Leslie & Shaw, Inc.	726	533		Strip - Oakwood Ave.
1134 " 8 1963	"	"			Proctor B. McCrary et al	726	534		Blanche Dr. Paris Mt. Sp

INDIRECT or GRANTEE Index to Deeds — Greenville County, S. C.

REG. U. S. PAT. OFFICE *Chemical* County Indexes Since 1888
An Identifying Trade Mark

 To locate names, open at SURNAME INITIAL TAB and refer to Buff Sub-Index sheet for page reference.

Cott Family Name Index No. 75
Copyright 1949

FILE NUMBER DATE OF RECORD	GRANTEES FAMILY NAMES	GIVEN NAMES ABCDEFGH	GIVEN NAMES IJKLMNO	GIVEN NAMES PQRSTUVWXYZ	GRANTORS	BOOK	PAGE	No. of Acres	BRIEF DESCRIPTION, LOCATION, ETC. (Not Warranted)
1134 July 8, 1963	County	Greenville			<i>etal</i> Alvin A. McCall, Jr.	726	535		Strip - Hampton Court
" "	"	"			<i>Enterprises, Inc.</i> McCall - Inreath	726	536		Strip - Dublin Court, Beaufort St. & Spring Forest rd. Plat Spring Forest, Butler Sp.
" "	"	"			" "	726	536		
" "	"	"			Jack E. Shaw, <i>etal</i>	726	537		Strip - Hastings Circle Coral Dr. & Strand Court on Plat Coral Ridge
" "	"	"			" "	726	537		
" "	"	"			<i>Thomason</i> Mary Coleman	726	538		Scruggs Drive
1367 " 10-1963	"	"			<i>etal</i> William L. Turner	727	109		Right of Way etc.
1370 " 10-1963	"	"			Bessie Coker	727	113		Int. Strip, Gantt Sp.
1370 " 10-1963	"	"			Edford Hallums, <i>etal</i>	727	114		Strip Gantt Sp.
" "	"	"			Eugene Scott	727	115		Int. Strip, Gantt Sp.
" "	"	"			Otis Scott	727	116		Strip, Gantt Sp.
" "	"	"			Bennett Halton, <i>Jr.</i>	727	117		Strip, Gantt Sp.
" "	"	"			Clarence Burgess	727	118		Strip Gantt Sp.
4870 Aug 14-1963	"	"			James Cooley	729	520		"Spade Acres" in Co. near Piedmont. Lot Oakhill Dr. + Jimma St.
4869 " 14-1963	"	"			James Cooley	729	536		Drive in Co. near Piedmont. Lot Oak Hill Dr. + Woodlawn
4871 " 14-1963	"	"			Ms. Lula D. Rhem	730	3		Right of Way etc.

INDIRECT or GRANTEE Index to Deeds-Greenville County, S. C.

()

Open at Proper Tab according to First Letter or Letters of Name and refer to Buff Sub-Index sheet for page reference.

FILE NUMBER	GRANTEES FAMILY NAMES	GIVEN NAMES ABCDEFGHIJ	GIVEN NAMES KLMNO	GIVEN NAMES PQRSTUVWXYZ	GRANTORS	BOOK	PAGE	No. OF ACRES	BRIEF DESCRIPTION, LOCATION, ETC. (NOT WARRANTED)
9823	County of Greenville				J. D. Jones, etal	733	2		Streets Wellista Heights
Oct 2, 1963					L. G. Causey, etal	733	3		Drives + Robin Rd.
" " "	" "	" "	" "	" "	Piedmont Land Co.	733	4		Strips Cardinal, Lark, + Wren
" " "	" "	" "	" "	" "					Homestead Acres
" " "	" "	" "	" "	" "	Caroline S. Coleman, etal	733	5		Strip Coleman Ave. Ft. Inn
" " "	" "	" "	" "	" "	E. G. Whitmire, Jr.	733	6		Strip Green Hill Drive
" " "	" "	" "	" "	" "	R. C. McCall, Jr. etal	733	7		Strips Butler Sp.
" " "	" "	" "	" "	" "	J. R. Richardson, Dr.	733	8		Strip Elizabeth Calhoun Prop
" " "	" "	" "	" "	" "	Vantross Franklin, etal	733	9		Calhoun Prop.
" " "	" "	" "	" "	" "	William B. Rogers, Jr.	733	95		Sit. 2 strips Elizabeth
10993	" "	" "	" "	" "	etal				Riley + Access Rds.
" 14-1963	" "	" "	" "	" "	Jeanette S. Bowen	733	537		Strips from Welcome Rd. to
11567	" "	" "	" "	" "	B. L. Elder	734	135		R/W. Dalton Road.
" 18-1963	" "	" "	" "	" "	City of Greenville	734	401		Strip - Welcome Rd. strip
12125	" "	" "	Library	Jrs	A. C. Adams, etal.	737	209		420 E. Main St. + 616 E. 7th Ave.
" 24-1963	" "	" "	" "	" "	E. L. Jones	744	267		Agreement of Lease, Premises
15748	" "	" "	" "	" "	H. N. Leslie, Inc.	744	268		Easement.
Nov 29-1963	" "	" "	" "	" "	Bessie V. Mitchell, etal	744	269		Strip Old Spthg. Rd.
25923	" "	" "	" "	" "					acres
Mar 13 1964	" "	" "	" "	" "					Strips Sec 3, Oakwood
" " "	" "	" "	" "	" "					Strip Lowland Drive

INDIRECT or GRANTEE Index to Deeds-Greenville County, S. C.

Open at Proper Tab according to First Letter or Letters of Name and refer to Buff Sub-Index sheet for page reference.

KEYS PRINTING CO.

()

FILE NUMBER	GRANTEES FAMILY NAMES	GIVEN NAMES ABCDEFGH	GIVEN NAMES IJKLMNO	GIVEN NAMES PQRSTUVWXYZ	GRANTORS	BOOK	PAGE	No. OF ACRES	BRIEF DESCRIPTION, LOCATION, ETC. (NOT WARRANTED)
DATE OF RECORD									
25423 Mch 13, 1964	County of Greenville				J. L. Guinn Realty ^{Co.}	744	270		Forest Streets & Roads Enchanted Terrace, Waffle Sp.
" "	"	"	"	"	Henry C. Harding	744	271		Strip Belle Court, Ashland Sec. VI, Botany Woods
" "	"	"	"	"	Botany Woods, Inc.	744	272		Strip Bonaventure Dr. Wally Head Heights
" "	"	"	"	"	John H. Madison	744	273		Strip North Saluda Dr. Club Sq. Sp.
" "	"	"	"	"	King Acres, Inc.	744	275		Strip King Acres
" "	"	"	"	"	Clarence L. Dillard	744	277		Strip Old Stryker Road
" "	"	"	"	"	M. H. Fore	744	278		Strip Cherry Chase "Hoburn Court"
" "	"	"	"	"	W. Dennis Smith	744	279		Strip Cumberland Dr. Club Sq. Sp.
" "	"	"	"	"	Lillian Farley Smith & Sever (Deed)	744	281		Part Penitence Drive
" "	"	"	"	"	Wade Hampton Skater	744	282		Strip Marchant Road Waffle Sp
" "	"	"	"	"	James L. Love, Jr.	744	283		Strip Harvard Dr. Dr. + Coquina Court
25922 Mch 13, 1964	"	"	"	"	Central Realty Corp. Railroad Co.	744	323		Streets & Roadway, Penitence
25980 " 13, 1964	"	"	"	"	Atlantic Coast Line Railroad Co.	744	333	4.64	acres, near Mauldin
25979 " 13, 1964	"	"	"	"	Atlantic Coast Line	744	345		Strip near Mauldin aka M ^{rs} Elhaney Rd.
25959 " 13, 1964	"	"	"	"	Lee Taylor, et al	744	261		Right-of-Way Boling Place
" "	"	"	"	"	Willie Thomas	744	268		Right of Way

INDIRECT or GRANTEE Index to Deeds-Greenville County, S. C.

Open at Proper Tab according to First Letter or Letters of Name and refer to Buff Sub-Index sheet for page reference.

()

FILE NUMBER	GRANTEES FAMILY NAMES	GIVEN NAMES ABCDEFGHIH	GIVEN NAMES IJKLMNO	GIVEN NAMES PQRSTUVWXYZ	GRANTORS	BOOK	PAGE	No. OF ACRES	BRIEF DESCRIPTION, LOCATION, ETC. (NOT WARRANTED)
25953 Feb. 13, 1964	County of Greenville				Rev. James L. Brown, et al	744	264		Old Golden Grove Road Right-of-way-
"	"	"	"	"	Kenneth B. Stubbs et al	744	265		Rosmond Road Right of way.
32433 May 15, 1964	"	"	"	"	W. R. Jordal, et al	749	59		Agreement
32776 May 19, 1964	"	"	"	"	Herbert A. Blasingame, Jr. et al	749	245		Right of Way
"	"	"	"	"	Wm. G. Bookless, et al	749	246		" " "
"	"	"	"	"	J. A. McClure, et al	749	247		" " "
"	"	"	"	"	Christine Brasher, et al	749	248		" " "
"	"	"	"	"	Robert Earl Pepper, et al	749	249		" " "
"	"	"	"	"	Preston Posley, et al	749	250		" " "
"	"	"	"	"	M. L. Knight, et al	749	251		" " "
"	"	"	"	"	J. T. Montgomery, et al	749	255		" " "
32777 May 19, 1964	"	"	"	"	Harry J. House et al	749	257		Release near Still
32751 May 19, 1964	"	"	"	"	J. H. Philpot, Jr.	749	197		Roads & R/W Westcliffe Court
32734 May 19, 1964	"	"	"	"	Marie Decher, et al	749	202		Strip Serrine Dr. & Theresa Pittman Circle
32735 " 19-1964	"	"	"	"	Lillian Hunt et al	749	193		2 Strips Lilly St. & Blvd. to Bethel Rd. Mullin
32751 " 19-1964	"	"	"	"	School Dist. 4ville	749	198		Strip from Belcombe

INDIRECT or GRANTEE Index to Deeds-Greenville County, S. C.

Open at Proper Tab according to First Letter or Letters of Name and refer to Buff Sub-Index sheet for page reference.

KEYS PRINTING CO.

()

FILE NUMBER	GRANTEES		GIVEN NAMES	GIVEN NAMES	GIVEN NAMES	GRANTORS	BOOK	PAGE	NO. OF ACRES	BRIEF DESCRIPTION, LOCATION, ETC. (NOT WARRANTED)
DATE OF RECORD	FAMILY NAMES		ABCDEFGH	IJKLMNO	PQRSTUVWXYZ					
32731 May 19-1964	County	of	Greenville			County School Dist. of G'ville.	749	199		Rd + kison Dr. Beva section Strip between White Horse
" 32749 " 19-1964	"	"	"	"	"	Madge C. Thomason	749	200		Dickens Lane. St. - Stanton Heights
" 32734 " 19-1964	"	"	"	"	"	Dempsey Const. Co. Inc + Jo Marie Dreher, Inc	749	201		Strip Patti Drive, Future Christine Court.
" 34633 June 5-1964	"	"	"	"	"	Kingroads Develop Corp.	749	202		Strips Theresa Dr. + Kingroads Develop. Corp.
" " " "	"	"	"	"	"	Eloise M. Bailey	750	341		Strip - North Kings Rd. Millbrooke Court, Pine Knoll Dr
" " " "	"	"	"	"	"	Williams Land Co.	750	342		Strips - Millbrooke Circle + Hills Subd. Chish Spg. Tp.
" " " "	"	"	"	"	"	H. G. Rainer, et al	750	343		Strip - Brighton Lane, Colonial Hampton Gardens.
" 3770 Aug. 3, 1964	"	"	"	"	"	Nylon Industries, Inc.	750	344		Strips, Sec. III, Wade
" 3985 " 5, 1964	"	"	"	"	"	Mylon Industries, Inc.	754	331		7.67 acres, Butler Tp.
" 3985 " 5, 1964	"	"	"	"	"	Botany Woods, Inc.	754	476		Strips, Botany Woods
" " " "	"	"	"	"	"	Stanley D. Coleman	754	477		Lots, Coleman Heights
" " " "	"	"	"	"	"	Thomas V. Sherman	754	478		Strip - Uneda Drive
" " " "	"	"	"	"	"	M.T.M. Enterprises, Inc.	754	479		Strip, Heritage Hills
" " " "	"	"	"	"	"	Harry R. Stephenson, Jr.	754	480		" Paris mt.
" " " "	"	"	"	"	"	Minnie B. Gregory	754	479		Fairfield Acres
" 4051 " 5, 1964	"	"	"	"	"	Broad River Village, Inc.	754	485		Ledford Drive, Sec. 3, 1
" " " "	"	"	"	"	"		754	487		Tract, Poplar Circle

INDIRECT or GRANTEE Index to Deeds-Greenville County, S. C.

()

Open at Proper Tab according to First Letter or Letters of Name and refer to Buff Sub-Index sheet for page reference.

FILE NUMBER	GRANTEES	GIVEN NAMES	GIVEN NAMES	GIVEN NAMES	GRANTORS	BOOK	PAGE	NO. OF ACRES	BRIEF DESCRIPTION, LOCATION, ETC.
DATE OF RECORD	FAMILY NAMES	ABCDEFGH	IJKLMNO	PQRSTUVWXYZ					(NOT WARRANTED)
3985 Aug. 5, 1964	County	of Greenville			Fred D. Garrett, et al,	754	488		Rearden Dr. Strip for road.
4009 " 5, 1964	"	"	"		Beulah Batson, et al,	754	501		Right of Way
"	"	"	"		Effie L. Smith, et al,	754	502		" " " Easement Howett. also
8045 Sep. 15, 1964	"	"	"		Furman University,	757	372	.52	(3.05) acres cor. Thurston St. & acres, Wakefield St. + Tract B, 1
8878 " 22, 1964	"	"	"		Francis M. Hipp	758	98		Parkside Dr. Lot, Rutherford Rd. + 1
9714 " 30, 1964	"	"	"		Nell A. Eskew	758	483		Strip.
9974 Oct 2, 1964	"	"	"		W. M. Batson, Jr.	758	595		Strip, "Deby Dr."
"	"	"	"		Clara C. Crow	758	596		Strip, Barbarey Heights Echo Hills, Bates Tp.
"	"	"	"		Troy M. Abster	758	597		Strip, = McBlister Circle, 1
"	"	"	"		J. Harold Hudson	759	4		Strip, Hudson way,
9975 " 2, 1964	"	"	"		Joe J. Lynn, et al,	759	5		Right-of-way
"	"	"	"		Mary Vaughan ^{et al} Clark	759	6		" " "
"	"	"	"		Gordon Leslie, et al,	759	7		" " "
"	"	"	"		R. E. Copeland, et al,	759	9		" " "
"	"	"	"		L. B. Hart, et al	759	13		" " "
11508 " 19, 1964	"	Board of Commission			Harry J. Henderson ^{et al}	760	25		Agreement Title to Real Estate +

INDIRECT or GRANTEE Index to Deeds-Greenville County, S. C.

Open at Proper Tab according to First Letter or Letters of Name and refer to Buff Sub-Index sheet for page reference.

KEYS-PRINTING CO.

FILE NUMBER	GRANTEES FAMILY NAMES	GIVEN NAMES ABCDEFGH	GIVEN NAMES IJKLMNO	GIVEN NAMES PQRSTUWXYZ	GRANTORS	BOOK	PAGE	No. OF ACRES	BRIEF DESCRIPTION, LOCATION, ETC. (NOT WARRANTED)
12608 Oct 28 1964 15288	County	of Greenville			Commissioner Federal Housing	760	407		Right of Way Easement in vicinity of Butler TP.
Nov 25 1964	"	"	"		Botany Woods, Inc. Trustee, et al	762	265		Portion Hiawatha Dr., + Patricia Ave. Farmington area
"	"	"	"		C. E. Robinson, Jr., as trustee	762	266		Strips = Grady Dr.; Dalzey Circle Ave. + Long View Ter. Sec. 1,
"	"	"	"		Clarence M. Buchanan,	762	267		Strips = Oakland Ave; Baton Okemonta, Marietta
"	"	"	"		" " "	762	267		
"	"	"	"		Williams Land Co.	762	268		St. Colonial Hills, Sec. 2 Streets = Crighton St. + Embury St. + Prosperity Ave.
"	"	"	"		Ward S. Stone	762	269		Strip = Dunlap Dr. Malone Austen TP.
"	"	"	"		Tillman Henderson	762	270		Strip = Tillman Court, r
"	"	"	"		Tom S. Bruce, as Trustee	762	271		Streets + Roads = Kenilworth Dr. + Gladesworth Dr.,
"	"	"	"		" " "	762	271		Wellington Green, Sec. 3.
"	"	"	"		Williams Builders, Inc.	762	272		Strip = Ogden Dr. Ogden Acre
15289 Nov 25 1964 15288	"	"	"		Marvin T. Batson, et al	762	273		Right of Way, etc.
" 25 1964 21851	"	"	"		W. N. Leslie, Inc.	762	277		Lot, Boswell Court
Feb 3 1965 25035	"	"	"		R. L. Richardson	766	433	60.18	acres, Fairview TP.
Mar 9 1965 29502	"	of Greenville	Soil Conservation	Dist.	Lillie Coker Association	769	21		Improvement Easement for Channel acres, Prescott St. + Dupont
Apr 23 1965	"	Greenville Art Museum			Greenville Art	771	584	5	acres, Prescott St. + Dupont Dupont Dr. Isaqueena Park

INDIRECT or GRANTEE Index to Deeds-Greenville County, S. C.

KEYS PRINTING CO.

Open at Proper Tab according to First Letter or Letters of Name and refer to Buff Sub-Index sheet for page reference.

FILE NUMBER DATE OF RECORD	GRANTEES FAMILY NAMES	GIVEN NAMES ABCDEFGH	GIVEN NAMES IJKLMNO	GIVEN NAMES PQRSTUWXYZ	GRANTORS	BOOK	PAGE	NO. OF ACRES	BRIEF DESCRIPTION, LOCATION, ETC. (NOT WARRANTED)
32981 May 25-1965 33010	County of Greenville				William M. Edwards	774	132		2- Edwards Forest Strip - Wayne Dr. Sec. 1 Sec. 3
" 26-1965	"	"			R. W. Jones, et al	774	171		Streets - Berea Heights, 1 Grand View Hills
"	"	"			M. C. Donnan	774	181		Strips near Reid School - S Carolina Hgts.
"	"	"			Dempsey Const. Co.	774	208		Strip Theodore Dr. 1
"	"	"			Arlon D. Jones, et al	774	173		Tracts - Fontana Forest
"	"	"			George Coleman, Sr. et al	774	172	0.84	acres, Bates Tp.
"	"	"			H. V. Barker	774	177		Strips, Holly Hill Ests.
"	"	"			Vernon L. Bomar	774	178		Streets, Forest Hill Dr. & Bridgewood ave.
"	"	"			" "	774	178		Forest Hills
"	"	"			B. C. Ayers	774	182		Strip - Colonial Drive of Mauldin
"	"	"			William R. Timmons, Jr.	774	176		Streets & Roadways east 1
"	"	"			Burlington Industries, Inc.	774	166		Parcel or strips certain streets & roadways.
"	"	"			" "	774	166		Burlington Industries, Inc. Village - in or near Taylor
"	"	"			" Ind. & Tr. "	774	166		Valley Hgts. for Public Use
"	"	"			Howard L. Rodgers	774	180		Streets Sec. 2, Rodgers 1 Hills for road purposes
"	"	"			Benjamin F. Watkins	774	179		Streets Sec. 2, Canterbury 1

INDIRECT or GRANTEE Index to Deeds - Greenville County, S. C.

Open at Proper Tab according to First Letter or Letters of Name and refer to Buff Sub-Index sheet for page reference.

KEYS PRINTING CO.

()

FILE NUMBER	GRANTEES	GIVEN NAMES	GIVEN NAMES	GIVEN NAMES	GRANTORS	BOOK	PAGE	No. OF ACRES	BRIEF DESCRIPTION, LOCATION, ETC. (NOT WARRANTED)
DATE OF RECORD	FAMILY NAMES	ABCDEFGH	IJKLMNO	PQRSTUVWXYZ					
33010 May 26-1965	County		of Greenville		C. L. Spelts, et al	774	175		Strip - Station Drive
"	"	"	"		K. & D. Enterprises, Inc.	774	183		Forest Streets, Sec. II, Sheffield
33011 " 26-1965	"	"	"		Berry B. Medlin, et al	774	256		Petition + R/W for road
"	"	"	"		James Tolbert, et al	774	257		Petition + R/W for road
"	"	"	"		Ella Mae Mc Coy, et al	774	258		Petition + R/W for road
"	"	"	"		J. B. Pruitt, et al	774	259		Petition + R/W for road
"	"	"	"		Charles H. Miller, et al	774	274		Petition + R/W for road
"	"	"	"		H. H. Baskin, et al	774	253		" " " "
"	"	"	"		Miss Jeanette Foster, et al	774	271		" " " "
"	"	"	"		Ray R. Gowan, et al	774	267		" " " "
"	"	"	"		John S. Loftis, et al	774	261		" " " "
"	"	"	"		Mr. Joe Crain, et al	774	255		" " " "
"	"	"	"		Lucile S. Reynolds, et al	774	249		" " " "
"	"	"	"		James M. Darby, et al	774	264		" " " "
35484 June 18-1965	"	"	"	Head Start Project.	Secretary of State	775	555		Charter
717 July 2-1965	"	"	"		William Land Co.	776	559		Craigton St., Woodleigh Dr. & Ardmore Dr. Sec. 3, Colonial Hills

INDIRECT or GRANTEE Index to Deeds - Greenville County, S. C.

Open at Proper Tab according to First Letter or Letters of Name and refer to Buff Sub-Index sheet for page reference.

KEYS PRINTING CO.

FILE NUMBER DATE OF RECORD	GRANTEES FAMILY NAMES	GIVEN NAMES ABCDEFGH	GIVEN NAMES IJKLMNO	GIVEN NAMES PQRSTUVWXYZ	GRANTORS	BOOK	PAGE	No. OF ACRES	BRIEF DESCRIPTION, LOCATION, ETC. (NOT WARRANTED)
717 July 2-1965	County		of Greenville		Carolina Rentals, Inc.	776	561		Wildaire Est. III Street - Wonderwood Dr.
"	"	"	"		Colonia Company	776	565		Strip - Berkeley ave.
"	"	"	"		Carolina Rentals, Inc.	776	567		Pinebranch Dr. Confed. estate and Job Stuart
"	"	"	"		" "	776	567		St. - add. Sheffield Forest
"	"	"	"		Williams Land Co.	776	579		Streets - avondale Forest - Sec. 1. & Sec. 2
"	"	"	"		" " "	776	579		
"	"	"	"		J. W. Blackley, et al	776	580		Lurey Dr., Dinwiddie Dr. Tichsburg Dr. &
"	"	"	"		" " "	776	580		Duffock Dr.
963 " 7-1965	"	"	"		J. P. Stevens & Co. Inc.	777	100		Right of Way Easement
962 " 7-1965	"	"	"		L. L. Echols	777	141		Deed For Road
" "	"	"	"		G. W. L. Payne	777	142		Deed For Road
" "	"	"	"		J. S. Harris, by Mrs.	777	143		Deed For Road
" "	"	"	"		W. H. Willimon	777	144		Deed For Road
" "	"	"	"		O. L. Ayers	777	145		Deed For Road
959 " 7-1965	"	"	"		Eugene Rackley	777	109		Strips - Imperial Hills
976 " 7-1965	"	"	"		James R. Mann	777	114		Part Lots 41 & 42, Ridge St. - Sanders Court - Chick Spgs. Tp.

INDIRECT or GRANTEE Index to Deeds - Greenville County, S. C.

20

Open at Proper Tab according to First Letter or Letters of Name and refer to Buff Sub-Index sheet for page reference.

KEYS PRINTING CO.

()

FILE NUMBER	DATE OF RECORD	GRANTEES FAMILY NAMES	GIVEN NAMES ABCDEFGH	GIVEN NAMES IJKLMNO	GIVEN NAMES PQRSTUVWXYZ	GRANTORS	BOOK	PAGE	NO. OF ACRES	BRIEF DESCRIPTION, LOCATION, ETC. (NOT WARRANTED)
960	July 7-1965	County	of Greenville			Eugene Rackley, et al	777	110		horn Rd. (Henderson Farming) Int. 30 ft. road from Buck
1667	" 13-1965	"	" "			William Green	777	389		Plat "Green Pastures". Street - Stacey Dr. "Final"
1668	" 13-1965	"	" "			J. Frank Williams, et al	777	390		Strips - Manassas Dr., Etowah Dr. + Claxton
	"	"	" "			" "	777	390		Dr., Farmington Acres, Sec. 3.
	"	"	" "			" "	777	390		St. "Civic Center Site"
1841	" 15-1965	"	" "	Library		City of Greenville, A. C.	777	416	1.123	acres, proposed Academy
2500	" 21-1965	"	" "			Mack A. Ashmore, et al	778	80		Strips or streets - Wood Creek Dr. + Wood Heights
	"	"	" "			" " "	778	80		Dre. - Edwards Forest, Sec 3.
2498	" 21-1965	"	" "			Mary L. Locke, et al	778	91		Int. 50 ft. road near Mauldin
6263	Aug. 25-1965	"	" "			Bennie F. Brown, et al	780	620		Right of Way
	"	"	" "			Frank E. Bass, et al	780	621		" " "
	"	"	" "			Enla Phillips, et al	780	622		" " "
	"	"	" "			R. Reid Plumley, et al	780	623		" " "
	"	"	" "			Mrs. J. J. Boone	780	624		" " "
	"	"	" "			Charles A. Pace, et al	780	625		" " "
	"	"	" "			John D. Whitt, Sr., et al	780	626		" " "

INDIRECT or GRANTEE Index to Deeds - Greenville County, S. C.

Open at Proper Tab according to First Letter or Letters of Name and refer to Buff Sub-Index sheet for page reference.

KEYS PRINTING CO.

FILE NUMBER DATE OF RECORD	GRANTEES FAMILY NAMES	GIVEN NAMES ABCDEFGH	GIVEN NAMES IJKLMNO	GIVEN NAMES PQRSTUVWXYZ	GRANTORS	BOOK	PAGE	No. OF ACRES	BRIEF DESCRIPTION, LOCATION, ETC. (NOT WARRANTED)
6540 Aug. 27-1965	County	of Greenville	Center	Technical Education	University Orrel Roberts	781	83	20.48	St. - city acres, New Cleveland
1965 7366 Sept. 3-1965	"	"	"	Returned & Indexed Jan. 4-1966	Columbia Investment Co.				Strip - Jonguil Lane
8980 " 20-1965	"	"	"	Center	Williams Builders Ine.	781	437		Strip - Richmond Hills
9299 " 22-1965	"	"	"	Technical Education	as Tr. & Tr. & Estops Emma L. Flunkingshelt	782	419	13.08	acres, Winterberry Court
"	"	"	"		P. D. Jarrard,	782	521		Right of Way
"	"	"	"		D. R. Walls, et al	782	532		" " "
"	"	"	"		Ross Dover, et al	782	528		" " "
"	"	"	"		James W. Knight, et al	782	520		" " "
"	"	"	"		P. D. Jarrard, et al	782	522		" " "
"	"	"	"		Henry C. Johnson, et al	782	523		" " "
"	"	"	"		Martha Oruel, et al	782	524		" " "
"	"	"	"		Edna Conner, et al	782	525		" " "
"	"	"	"		" " "	782	526		" " "
"	"	"	"		Tom Pritchett, et al	782	527		" " "
"	"	"	"		Hattie Washington, et al	782	533		" " "
"	"	"	"		Bobby Joe Barnett, et al	782	534		" " "

INDIRECT or GRANTEE Index to Deeds - Greenville County, S. C.

Open at Proper Tab according to First Letter or Letters of Name and refer to Buff Sub-Index sheet for page reference.

KEYS PRINTING CO.

()

FILE NUMBER	GRANTEES FAMILY NAMES	GIVEN NAMES ABCDEFGH	GIVEN NAMES IJKLMNO	GIVEN NAMES PQRSTUVWXYZ	GRANTORS	BOOK	PAGE	No. OF ACRES	BRIEF DESCRIPTION, LOCATION, ETC. (NOT WARRANTED)
11321 Oct. 12, 1965	County of Greenville				J. R. Vaughn, et al Builders, Inc.	784	52		Right of Way Gantt TP.
11298 " 12-1965	"	"	"		Henry C. Harding et al	784	21		Strip - Kennedy Park, r
11296 " 12-1965	"	"	"		Wm. R. Timmons, Jr.	784	22		Road - Prop. Wm. R. Timmons, Jr. et al
11297 " 12-1965	"	"	"		Williams Builders, Inc.	784	24		Strip "Longforest Acres".
11273 " 12-1965	"	"	"		Burlington Industries, Inc.	784	35		Strips, Burlington Indus. r
11703 " 15-1965	"	"	Technical	Center Education	City of Greenville	784	189	1.58	also 22.24 acres, Reedy River acres, Pleasantburg Dr. - r
13735 Nov. 3-1965	"	"	"		City of Greenville, et al	785	375		Strip - forming a part of
"	"	"	"		" " " "	785	375		Cobble St. or Pigtail Alley (Closed)
19581 Jan 4-1966	"	"	"		Peter H. West	789	242		land Tell Subd. Chick Sp. TP Lots, Streets & Road, Grove r
19582 " 4-1966	"	"	"		Botany Woods, Inc. Co., et al,	789	251		Imperial Dr. - Botany Woods Abelia Dr. & Part of r
19572 " 4-1966	"	"	"		Greenville & Northern Rwy.	789	321		Industrial Park. Area r Strip, Pinsky Circle, Berea
19598 " 4-1966	"	"	"		James A. Bates, et al	789	246		Right of Way
19599 " 4-1966	"	"	"		Arnold C. McHarity et al	789	245		" " "
19578 " 4-1966	"	"	"		Florie V. Greer, et al	789	233		Greenbrier - Set 4 Strip - Circle Dr.
19574 " 4-1966	"	"	"		Jeff R. Richardson Dr. et al	789	234		Dr. Martindale Strip - Douglas Dr. & Martindale
19575 " 4-1966	"	"	"		B. J. Hicks, et al	789	235		drainway easement, Clearview Dr. Strip 4. Hwy. 25, also 3-10 ft

INDIRECT or GRANTEE Index to Deeds - Greenville County, S. C.

Open at Proper Tab according to First Letter or Letters of
Name and refer to Buff Sub-Index sheet for page reference.

KEYS PRINTING CO.

FILE NUMBER DATE OF RECORD	GRANTEES FAMILY NAMES	GIVEN NAMES ABCDEFGH	GIVEN NAMES IJKLMNO	GIVEN NAMES PQRSTUVWXYZ	GRANTORS	BOOK	PAGE	No. OF ACRES	BRIEF DESCRIPTION, LOCATION, ETC. (NOT WARRANTED)
19576 Jan. 4-1966	County	Greenville			Columbia Insect Co.	789	236		Strip - Jonquil Lane C. Chanticleer, Sec. 2
19577 " 4-1966	"	"			Chanticleer Real Estate Co.	789	237		Streets + Roads
19578 " 4-1966	"	"			D. H. Alexander	789	238		Strip, Chick Spgs. Sp. Stacy St., Plat Shady Creek
19579 " 4-1966	"	"			Jerome Carter, et al	789	239		Strip - Edward St., Buttercup Hwy + Paris Mt. Sp.
19580 " 4-1966	"	"			James E. Hawkins Enterprises, Inc.	789	241		Strip - Ross Dr. Maxwell Enterprises, Inc.
20039 " 7-1966	"	"			Threatt Maxwell	789	428		Sta - Prop. Threatt - Bordona
20037 " 7-1966	"	"			" "	789	439		Strip - Brook Glenn Elaine Court
20040 " 7-1966	"	"			William M. Edwards	789	440		35 ft. in width, Brookwood Forest
20041 " 7-1966	"	"			Mauldin Const. Co.	789	441		Streets - Portion Sec. II, Westcliffe
20034 " 7-1966	"	"			D. H. Philpot, as Tr.	789	442		Roads + Rights of Way
20036 " 7-1966	"	"			R. M. Gaffney, as Tr.	789	443		Strip, Sec. 2, Parkdale
20035 " 7-1966	"	"			Jerry W. Rosamond, et al	789	449		Strip - Wisteria Dr., Meadow Lark Dr., Wickensham Dr., Sewberry Lane + Crabtree Court
"	"	"			" " "	789	449		
20059 " 7-1966	"	"			James R. Mann, et al	789	503		Rights - of Way.
22910 Feb. 7-1966	"	"			M. W. Fore	791	338		Streets - Jacqueline Dr. Crisa Dr. + Susan Dr., Golden Grove Estd.

INDIRECT or GRANTEE Index to Deeds - Greenville County, S. C.

Open at Proper Tab according to First Letter or Letters of Name and refer to Buff Sub-Index sheet for page reference.

KEYS PRINTING CO.

FILE NUMBER DATE OF RECORD	GRANTEES FAMILY NAMES	GIVEN NAMES ABCDEFGH	GIVEN NAMES IJKLMNO	GIVEN NAMES PQRSTUVWXYZ	GRANTORS	BOOK	PAGE	No. OF ACRES	BRIEF DESCRIPTION, LOCATION, ETC. (NOT WARRANTED)
33548 May 25-1966 33549	County	of Greenville			Clayton Pace, et al	799	20		Right of Way, Portion Wildaire Est. #1.
"	"	"			Carolina Rentals, Inc.	799	21		Strip = Wonderwood Dr., 5
"	"	"			Virginia B. Mann	799	22		Cree Court, Choctaw Court + Extn. Woodburn Dr.
"	"	"			W. N. Leslie, Inc.	799	22		Indian Trails Sub'd. Chick Spgs. TP.
"	"	"			" " "	799	22		Chick Spgs Sub'd.
"	"	"			W. N. Leslie, Inc.	799	23		Street = Hill St., Sec. 1, 1/2 Oakwood acres
"	"	"			W. N. Leslie, Inc. Trustee	799	24		Live Oak Way, 1/2 Dr. - Oakway Sub'd
"	"	"			W. M. Webster, III, Inc.	799	25		Oakway Circle + Fillery Carolina Hgts.
"	"	"			Dempsey Const. Co. Trustee	799	26		Theodore Circle, Sec. 2, 1/2
"	"	"			C. E. Robinson, Jr.,	799	27		Strips = DeRay Circle, Latham Dr, Patricia ave.
"	"	"			" " "	799	27		+ Brady Dr. - Farmington 24 way. I-85.
"	"	"			Otis Davis	799	28		Strip = Alvin Dr. - near Taylors - Chick Spgs. TP.
"	"	"			Burlington Industries, Inc.	799	29		2 Strips - in or near Brookwood Forest - Sec. 3.
"	"	"			Mauldin Const. Co.	799	33		Strip = Charing Cross Rd. - Tract, inc Allister Rd.
34437 June 3-1966 35506	"	Greenville	Center	Prises, Inc.	Greenville Technical Education Independent Enter-	799	465	30.15	acres + Int. triangular
" 15-1966	"	of Greenville			Mrs. Alma J. Brown, et al	800	301		Right of Way.

INDIRECT or GRANTEE Index to Deeds - Greenville County, S. C.

Open at Proper Tab according to First Letter or Letters of
Name and refer to Buff Sub-Index sheet for page reference.

KEYS PRINTING CO.

FILE NUMBER	GRANTEES FAMILY NAMES	GIVEN NAMES ABCDEFGH	GIVEN NAMES IJKLMNO	GIVEN NAMES PQRSTUVWXYZ	GRANTORS	BOOK	PAGE	NO. OF ACRES	BRIEF DESCRIPTION, LOCATION, ETC. (NOT WARRANTED)
35506 June 15-1966	County of Greenville				Willard Mahaffey, et al	800	302		Right of Way.
"	"	"			" " "	800	302		" "
"	"	"			Henry B. Jones, Jr.	800	303		" "
35665 " 16-1966	"	"			L. A. Jones, et al	800	306		" "
"	"	"			Mrs. Jennie T. Hightower, et al	800	307		" "
"	"	"			W. D. Overstreet, et al	800	308		" "
"	"	"			Ted B. Garrison, et al	800	309		" "
35613 " 16-1966	"	"			Williams Land Co., Inc.	800	310		Sec. IV. Streets - Colonial Hills,
35615 " 16-1966	"	"			" " " "	800	311		Sec. IV. Streets - Colonial Hills,
35616 " 16-1966	"	"			Kingroads Develop. Corp.	800	312		Kingroads Develop. Corp. Street - W. King Court,
35625 " 16-1966	"	"			Clyde A. Robertson, et al	800	313		acres Dahlgreen Lane, Rolling
35614 " 16-1966	"	"			J. L. Quinn Realty Co.	800	314		Hgts. Streets + Roads - Barbrey
2576 July 25, 1966	"	"			J. A. McGill, et al	802	545		Right of Way
7612 Sep 19 1966	"	"			B. E. McAlister, et al	806	252		known as the Rd. 50 ft. road - portion
7640 " 19-1966	"	"			W. T. Cooke, Jr., et al	806	261		Right of Way.
7638 " 19-1966	"	"			Belton Chesney, et al	806	262		" " "

INDIRECT or GRANTEE Index to Deeds - Greenville County, S. C.

Open at Proper Tab according to First Letter or Letters of Name and refer to Buff Sub-Index sheet for page reference.

KEYS PRINTING CO.

FILE NUMBER DATE OF RECORD	GRANTEES FAMILY NAMES	GIVEN NAMES ABCDEFGH	GIVEN NAMES IJKLMNO	GIVEN NAMES PQRSTUVWXYZ	GRANTORS	BOOK	PAGE	NO. OF ACRES	BRIEF DESCRIPTION, LOCATION, ETC. (NOT WARRANTED)
7637 Sept. 14-1966	County of Greenville				Nancy Jew, et al	806	265		Right of Way.
7636 " 19-1966	"	"	"		D. B. Stone, et al	806	267		" " "
7639 " 19-1966	"	"	"		Lewis Smith, et al	806	268		" " "
7634 " 19-1966	"	"	"		Susan O. Kennedy, et al	806	269		" " "
7635 " 19-1966	"	"	"		Robert E. Brooks	806	270		" " "
7632 " 19-1966	"	"	"		Colonial Company, Inc	806	202		Streets & Roads = Overton Ave., Verner Dr., Roe Court & Stradley Terrace, Cedar Dale, Panorama Court.
"	"	"	"		" " "	806	202		Steps = Boling Rd. & 5
7630 " 19-1966	"	"	"		Dempsey Const. Co., Bldrs., Inc.	806	203		Steps = Blossom, Alpha, Bluff & Lynch Drs. & portion New Lincoln Dr. Kennedy Park.
7629 " 19-1966	"	"	"		Henry C. Harding	806	204		Yant Dr, north of Green.
"	"	"	"		" " "	806	204		Strip - Miller Rd. &
7627 " 19-1966	"	"	"		M. M. Bryant	806	205		Strip - Montero Lane & Terra Leo,
7615 " 19-1966	"	"	"		Emily Lite, et al,	806	207		Terra Pines East.
"	"	"	"		" " "	806	207		" Springfield"
7610 "	"	"	"		Homer Styles, et al	806	210		Strip = Benson Dr. &

INDIRECT or GRANTEE Index to Deeds - Greenville County, S. C.

Open at Proper Tab according to First Letter or Letters of
Name and refer to Buff Sub-Index sheet for page reference.

KEYS PRINTING CO.

()

FILE NUMBER	GRANTEES	GIVEN NAMES	GIVEN NAMES	GIVEN NAMES	GRANTORS	BOOK	PAGE	No. OF ACRES	BRIEF DESCRIPTION, LOCATION, ETC.
DATE OF RECORD	FAMILY NAMES	ABCDEFGHIH	IJKLMNO	PQRSTUVWXYZ					(NOT WARRANTED)
24516 Apr. 11, 1967 25063	County of Greenville				C. J. Wilbanks, et al	817	323		Ground for Supervisor Lease on Dumping Site II - Mauldin T.
" 17-1967	" "	"			Central Realty Corp.	817	553		Streets & Roadways - Glen- Dell vista Hqts.
"	" "	"			J. O. Jones, et al	817	554		Strip = Maria Louisa Lane
"	" "	"			Mae D. Hill etal, Exors.	817	533		Strip = Dingleton Circle
"	" "	"			Walter T. Halliday, -	817	556		Strips = Lee Circle & Laurie Lane, Halliday
"	" "	"			" " "	817	556		Hill - O'Neal Sp. & Teton Forest - Ch. Sp. Sp.
"	" "	"			John H. Greer	817	557		Strip = Grand Teton Park Park Dr. - Bates Sp.
"	" "	"			George L. Coleman, et al	817	558		50ft. Street = Coleman
"	" "	"			E. D. Harrell, et al	817	559		Strip = Fairview Dr. & Ryggs St.
"	" "	"			W. N. Leslie, Inc.	817	560		Streets = Staunton Court
"	" "	"			" " "	817	561		Road = Melville Circle & Sub. Sec. 2, Ch. Spgs.
"	" "	"			" " "	817	561		Southwood Acres.
"	" "	"			John E. Johnston, Jr.	817	562		Strip = Southwood Dr.
"	" "	"			William Maxwell	817	563		Portion - Maxwell Ave. " Prop. William Maxwell.
"	" "	"			" College, " Inc.	817	623		Tanger Hill
"	" "	"			Northville Junior	817	564		Strip = Blackwell Dr.

INDIRECT or GRANTEE Index to Deeds - Greenville County, S. C.

Open at Proper Tab according to First Letter or Letters of Name and refer to Buff Sub-Index sheet for page reference.

KEYS PRINTING CO.

FILE NUMBER	GRANTEES	GIVEN NAMES	GIVEN NAMES	GIVEN NAMES	GRANTORS	BOOK	PAGE	NO. OF ACRES	BRIEF DESCRIPTION, LOCATION, ETC.
DATE OF RECORD	FAMILY NAMES	ABCDEFGHIJ	IJKLMNO	PQRSTUVWXYZ					(NOT WARRANTED)
25063 Apr 17-1967	County	of Greenville			Enterprises, Inc. Mac-Threa-max	817	565		Streets - Pelham Ets.
"	"	"	"		Tolley Realty, Inc. ^{etal}	817	567		Fargo Hills Strip = Fargo Circle, r
"	"	"	"		Harper Brothers, Inc. ^{etal}	817	568		Strips = Huntington Rd. Huntington Court.
"	"	"	"		" " "	817	568		Stratton Place, Wellesley Way + Raven Rd. " + Huntington".
25062 " 17-1967	"	"	"		Clinton Brown, ^{etal}	817	490		Right of Way.
"	"	"	"		C. J. Waters, ^{etal}	817	538		" " "
"	"	"	"		H. B. Duncan, ^{etal}	817	541		" " "
"	"	"	"		B. T. Young, ^{etal}	817	539		" " "
"	"	"	"		Elizabeth M. Anthony	817	543		" " "
"	"	"	"		Truman Fowler, ^{etal}	817	542		" " "
"	"	"	"		M. Hugh Lyon, ^{etal}	817	544		" " "
"	"	"	"		Marshall Montgomery, ^{etal}	817	545		" " "
26223 " 28-1967	"	"	"		Walter W. Goldsmith, ^{etal}	818	487		Asport Road. Int. 50 ft. roadway, r
27381 May 11-1967	"	"	"		G. Harold Smith, ^{etal}	819	402		Right-of-way.
27397 " 11-1967	"	"	"		R. B. Landers, ^{etal}	819	403		Terrace. Road = Twelve Oaks

INDIRECT or GRANTEE Index to Deeds - Greenville County, S. C.

Open at Proper Tab according to First Letter or Letters of
Name and refer to Buff Sub-Index sheet for page reference.

KEYS PRINTING CO.

FILE NUMBER DATE OF RECORD	GRANTEES FAMILY NAMES	GIVEN NAMES ABCDEFGH	GIVEN NAMES IJKLMNO	GIVEN NAMES PQRSTUVWXYZ	GRANTORS	BOOK	PAGE	No. OF ACRES	BRIEF DESCRIPTION, LOCATION, ETC. (NOT WARRANTED)
27397 May 11-1967	County	of	Greenville		Norman S. Garrison, ^{etal}	819	404		Dr. - Riverwood 50 ft. St. = Singing Pines
"	"	"	"		Carolina Rentals, Inc.	819	405		Rushmore Dr. Colonial Hills
"	"	"	"		Williams Land Co. ^{Inc.}	819	406		Fairford Circle, Sec. 5. well ave. + Driver ave.
"	"	"	"		William Maxwell	819	407		Strips = Deacon St., max-
"	"	"	"		Oak, Inc.	819	408		Streets = Holly Rd., Rollingwood Dr.,
"	"	"	"		" "	819	408		Oakleaf Dr., Old Mill Rd. + Rosewood Dr.
"	"	"	"		" "	819	408		Edwards Forest Hgts.
"	"	"	"		Central Realty Corp.	819	409		Streets = Compton Dr., Burke St. + Doyle Dr.,
"	"	"	"		" " "	819	409		Terra Pines Est. - Sec. 4.
"	"	"	"		James Roy Kimbell ^{etal}	819	410		Roadway - Kimbell Court Butler Sp.
"	"	"	"		Alvin D. Green	819	411		Strip, Woodruff Rd.
27423 " 11-1967	"	"	"		L. G. Causey, ^{etal}	819	412		Strip - Markley Acres.
27397 6-11-1967	"	"	"		Larthon Durham ^{etal}	819	413		Strip = Durham Dr. Max Mauldin
28503 " 23-1967	"	"	"	School Dist.	D. C. Baldwin	820	259	9.98	acres, Log Shoals Rd.
29144 " 30-1967	"	"	"		Carolina Rentals, Inc.	820	534		Strip - cor. Rushmore Dr. + Wade Hampton Blvd. + Strip
"	"	"	"		" " "	820	534		cor. Rushmore Dr. + Edwards Rd. - " St. for Wildaire Est. II.
"	"	"	"		" " "	820	534		

INDIRECT or GRANTEE Index to Deeds - Greenville County, S. C.

Open at Proper Tab according to First Letter or Letters of Name and refer to Buff Sub-Index sheet for page reference.

KEYS PRINTING CO.

FILE NUMBER DATE OF RECORD	GRANTEES FAMILY NAMES	GIVEN NAMES ABCDEFGH	GIVEN NAMES IJKLMNO	GIVEN NAMES PQRSTUVWXYZ	GRANTORS	BOOK	PAGE	NO. OF ACRES	BRIEF DESCRIPTION, LOCATION, ETC. (NOT WARRANTED)
29255 May 31-1967 8076	County	of Greenville			Billie Earle, et al	820	591		Right-of-way
Sep. 15-1967 8048	"	"	Grille - Board of Commissioners		Cone Mills, a corp. et al	828	409		Order.
" 15-1967	"	of Greenville			Richard J. Hatoon, Jr.	828	413		Strip Hatoon Orchard Chick Springs
" "	"	"	"		Williams Land Co., Inc.	828	414		"Kerry Court" portion sec. 3 Sp
" "	"	"	"		William R. Timmons Jr.	828	415		Streets & Roadways, Grove near Slater
" "	"	"	"		J. P. Stevens & Co., Inc.	828	416		Streets & Roadways in or O'Neal Sp
" "	"	"	"		H. Dennis Smith, et al Breacone Church	828	417		Prop. for Street purpose Road
" "	"	"	"		Mount Pilgrim Baptist Enterprise, Inc.	828	418		Strip Spring Park Court Butler Sp.
" "	"	"	"		McCall-Threatt	828	419		Strip, Pelham Est. Mauldin, also Easement Dr.
" "	"	"	"		Carolina Land Co.	828	421		Rd. on Ste. Knollwood Heights Kays Area
" "	"	"	"		Mrs. Bonnie G. Smith W.	828	422		Sand Hill Road Ridge Heights O'Neal Sp.
" "	"	"	"		H. P. Baumgardner	828	423		Strip - Carol Dr. & Hazel St., Blue Road
" "	"	"	"		John C. Jarrard	828	424		Rd. Old Spout Springs Road
" "	"	"	"		P. D. Jarrard	828	425		Land Spring Park Court Road
" "	"	"	"		Henry C. Johnson	828	426		1/2 R/W Spout Springs
" "	"	"	"		William G. Greer, et al	828	427		Strip Evergreen Circle

INDIRECT or GRANTEE Index to Deeds - Greenville County, S. C.

Open at Proper Tab according to First Letter or Letters of Name and refer to Buff Sub-Index sheet for page reference.

KEYS PRINTING CO.

FILE NUMBER	GRANTEES FAMILY NAMES	GIVEN NAMES ABCDEFGH	GIVEN NAMES IJKLMNO	GIVEN NAMES PQRSTUVWXYZ	GRANTORS	BOOK	PAGE	NO. OF ACRES	BRIEF DESCRIPTION, LOCATION, ETC. (NOT WARRANTED)
8048 Sep 15 1967	County of Greenville				John H. Fortner	828	428		Strip Oak Drive Fairway Drive
" "		"	"	"	J. H. Mahon	828	429		Lot East Fairway & Nest
" 8049 " 15-1967		"	"	"	J. Frank Williams ^{et al}	828	430		Strip Eldorado Dr.
" "		"	"	"	Henry H. Hammond, Jr. ^{et al}	828	431		Petition - Right of Way
" "		"	"	"	Lee M. Cullough, et al	828	433		" " " "
" "		"	"	"	W. A. Hopkins, et al	828	434		" " " "
" "		"	"	"	Charles H. Jones, et al	828	435		" " " "
" "		"	"	"	W. C. Steading, et al	828	438		" " " "
" 8737 Sep 21 1967		"	"	"	Eugene P. Williamson ^{et al Inc}	829	87		Strip Lantz Jr.
" 116894 Dec 15 1967		"	"	"	Phillips Fibers Corp.	835	1		Deed To Real Estate and Bill of Sale of Personal Property near Woodruff Rd. Tract - Green Heron Rd. near Ft. Inn.
" 17755 " 27-1967	"	"	"	" " "	835	1			
" 19168 Jan 16 1968	"	"	"	Oxford Industries, Inc.	835	137		Tract - Green Heron Rd. near Ft. Inn.	
" 22265 Feb 23 1968	"	"	"	W. Shell Thacker, et al	836	256		Strips, Shellstone Park,	
" 22425 " 26-1968	"	"	"	James M. Reunion ^{et al}	838	303		Right of Way	
" "	"	"	"	H. P. McManus, et al	838	286		" " "	
" "	"	"	"	Mary E. Edwards, et al	838	287		" " "	

INDIRECT or GRANTEE Index to Deeds - Greenville County, S. C.

Open at Proper Tab according to First Letter or Letters of Name and refer to Buff Sub-Index sheet for page reference.

KEYS PRINTING CO.

FILE NUMBER DATE OF RECORD	GRANTEES FAMILY NAMES	GIVEN NAMES ABCDEFGH	GIVEN NAMES IJKLMNO	GIVEN NAMES PQRSTUVWXYZ	GRANTORS	BOOK	PAGE	NO. OF ACRES	BRIEF DESCRIPTION, LOCATION, ETC. (NOT WARRANTED)
22425 Feb. 26 1968	County	of Greenville			Bertha P. Morris	838	288		Right-of-Way.
22456 " 26-1968	"	"	"		W. N. Leslie, Inc.	838	369		Staunton Court & Riggs St. Also easement.
"	"	"	"		" " "	838	364		Panorama Court.
"	"	"	"		Dempsey Const. Co., Inc.	838	370		Strips = Boling Rd. & St. = Boling Court.
"	"	"	"		Williams Land Co., Inc.	838	371		
"	"	"	"		W. H. Alford	838	372		Rds. = Lyons Dr. - Terrace Lane & Lyons Court, Terrace Acres.
"	"	"	"		" " "	838	372		Fairview Sp.
"	"	"	"		Caroline S. Coleman, et al	838	373		Strip - m ^c Carter Rd.
"	"	"	"		Ansel Alewine, et al	838	374		Rds. = Enoree Circle & Burgess Dr., Enoree Hills.
"	"	"	"		" " "	838	374		
"	"	"	"		James R. Mann	838	375		Strips = Galewood Dr. & Vera Circle. Subd. Morrow Est. - O'Neal Sp.
"	"	"	"		" " "	838	375		Bates Sp.
"	"	"	"		Correlia C. Hawkins	838	376		Proposed 50 foot Rd.
"	"	"	"		John P. Mann, et al	838	377		Rds. = Wansley Rd. & Cantrell Dr.
"	"	"	"		" " " "	838	377		O'Neal Sp.
"	"	"	"		W. H. Alford	838	378		Dr. = Bryson Acres. Rds. = Pine St. & Poplar

INDIRECT or GRANTEE Index to Deeds - Greenville County, S. C.

Open at Proper Tab according to First Letter or Letters of Name and refer to Buff Sub-Index sheet for page reference.

KEYS PRINTING CO.

()

FILE NUMBER	GRANTEES FAMILY NAMES	GIVEN NAMES ABCDEFGH	GIVEN NAMES IJKLMNO	GIVEN NAMES PQRSTUVWXYZ	GRANTORS	BOOK	PAGE	NO. OF ACRES	BRIEF DESCRIPTION, LOCATION, ETC. (NOT WARRANTED)
22456 Feb. 26-1968	County of Greenville				Troy D. Brown, et al	838	379		Strip, O'Neal Tp. Saluda Tp.
"	"	"	"		Litha Coggins	838	380		Street right-of-way "Barwood"
"	"	"	"		Carolina Rentals, Inc.	838	381		St. = Barwood Circle,
"	"	"	"		Elmer J. Wilson	838	382		St. = Wilson Dr. Bonair Acres, Chick Appo. Tp.
"	"	"	"		" " "	838	382		
"	"	"	"		Real Est Inv., Inc.	838	383		Strip = Oakleaf Rd. Cedar Terrace.
"	"	"	"		W & D Developers, Inc.	838	384		Roads + Streets in Subd. Toughen Rd.
"	"	"	"		John R. Cox, et al	838	385		Strip N/W side Lee
"	"	"	"		Jennifer G. Gorman	838	397		Strip = Travel ave. Lake Forest Hgts.
"	"	"	"		" " "	838	397		
24263 Mar. 18-1968	"	"	"		H. B. Anthony, et al	839	643		Right-of-way.
24264 " 18-1968	"	"	"		S. T. Jenkins, et al	839	645		" " " "
24449 " 19-1968	"	"	"	Center Technical Education	James Panty, et al	840	63		14. Glenn Farms. Corrective Deed Lot
25322 " 29-1968	"	"	"		Giville Freager Storage, Inc.	840	411		Tract Commerce Rd. Austin Tp.
25360 " 29-1968	"	"	"		McDonough-Atlanta, Inc.	841	02	21.88	Acres, near Mauldin Austin Tp.
25383 " 29-1968	"	"	"	the State of S.C. Political Subd. of	Junius H. Garrison, et al	841	04	7.70	Acres, Old Lawrence Rd.

INDIRECT or GRANTEE Index to Deeds - Greenville County, S. C.

Open at Proper Tab according to First Letter or Letters of Name and refer to Buff Sub-Index sheet for page reference.

KEYS PRINTING CO.

()

FILE NUMBER DATE OF RECORD	GRANTEES FAMILY NAMES	GIVEN NAMES ABCDEFGH	GIVEN NAMES IJKLMNO	GIVEN NAMES PQRSTUVWXYZ	GRANTORS	BOOK	PAGE	NO. OF ACRES	BRIEF DESCRIPTION, LOCATION, ETC. (NOT WARRANTED)
27622 Apr 24-1968	County of Greenville				O. L. Griffin, et al	842	531		Right of Way.
"	"	"	"		E. R. Taylor, et al	842	532		" " "
"	"	"	"		Mrs. John Zooley, et al	842	533		" " "
"	"	"	"		Tandy Wilson, et al	842	534		" " "
"	"	"	"		Junior W. Pittman, et al	842	535		" " "
"	"	"	"		Myrtle D. Lindsey, et al	842	536		" " "
27638 Apr 24-1968	"	"	"		Enterprises, Inc. McCall-Threant	842	521		Park, Butler Sp. Strip, Merrifield + Avenue, North Meadow Heights
28682 May 6-1968	"	"	"		Marc, Inc.	843	457		Streets, Drives, Circles, Lanes,
129009 " 9-1968	"	"	"		Preston Berry, et al	843	516		Right-of-Way.
30629 Apr 28-1968	"	"	"		Eula J. Stone, et al	845	9		" " "
"	"	"	"		J. J. Pittman, et al	845	10		" " "
30908 " 31-1968	"	"	"		William R. Timmons, Jr.	845	213		Wood Drive - Grove St. St. + roadway - Right-
30909 " 31-1968	"	"	"		Darby Heights, Inc.	845	214		Strip - Belle Meade.
30910 " 31-1968	"	"	"		J. C. Alexander	845	215		Strip - Mauldin.
30911 " 31-1968	"	"	"		W. E. Young, et al	845	216		Inact - Wee hawken Circle, near Paris - Chick Spgs.
"	"	"	"		" " "	845	216		Sp.

INDIRECT or GRANTEE Index to Deeds - Greenville County, S. C.

Open at Proper Tab according to First Letter or Letters of Name and refer to Buff Sub-Index sheet for page reference.

()

KEYS PRINTING CO.

FILE NUMBER	GRANTEES FAMILY NAMES	GIVEN NAMES ABCDEFGHIJ	GIVEN NAMES KLMNO	GIVEN NAMES PQRSTUVWXYZ	GRANTORS	BOOK	PAGE	No. OF ACRES	BRIEF DESCRIPTION, LOCATION, ETC. (NOT WARRANTED)
DATE OF RECORD									
30903 May 31, 1968	County		of Greenville		Caldwell Harper, et al	845	177		Right-of-Way
30905 " 31-1968	"	"	"		J. W. Price, et al	845	227		" " "
30904 " 31-1968	"	"	"		Woodrow R. Vaughn, et al	845	225		" " "
30906 " 31-1968	"	"	"		Dennis E. Nichols, et al	845	229		" " "
30907 " 31-1968	"	"	"		Dempsey Const. Co., Inc.	845	176		Strip - Mustang Village
31270 June 3, 1968	"	"	"		Evelyn Pollard, et al	845	300		Right-of-Way
32552 " 18-1968	"	"	"		J. Walter Braziers, et al	846	529		Strip Braystone Road
32613 " 19-1968	"	"	"		Mrs. Willie J. Allen, et al	846	610		Right of Way
42 July 1, 1968	"	"	"		Otis C. Bagwell, et al	847	452		" " "
" "	"	"	"		W. A. Waldrep, Jr.	847	453		Drainage Easement
" "	"	"	"		" " " et al	847	454		Water Way Petition to improve
" "	"	"	"		Mrs. Onie Morrow, et al	847	455		Road R/W Morrow Dr. from Hwy. 14 to Holly Springs & Lyman Rd.
" "	"	"	"		" " " et al	847	455		
171 " 2-1968	"	"	"		John P. Ashmore Jr., et al	847	535		Right of Way
172 " 2-1968	"	"	"		Tom Hargrove, et al	847	533		" " "
5789 Sept. 6, 1968	"	"	"		Mary P. Singleton, et al	851	500		" " " "

INDIRECT or GRANTEE Index to Deeds - Greenville County, S. C.

Open at Proper Tab according to First Letter or Letters of Name and refer to Buff Sub-Index sheet for page reference.

KEYS PRINTING CO.

FILE NUMBER DATE OF RECORD	GRANTEES FAMILY NAMES	GIVEN NAMES ABCDEFGH	GIVEN NAMES IJKLMNO	GIVEN NAMES PQRSTUVWXYZ	GRANTORS	BOOK	PAGE	No. OF ACRES	BRIEF DESCRIPTION, LOCATION, ETC. (NOT WARRANTED)
7237 Sep. 20, 1968	County of Greenville				Otis Davis	852	548		+ Sherman Lane Strip Con. Plantation Rd.
13639 Dec. 5, 1968	"	"			C. H. Lawton, et al	858	647		Strip South Side Washington Ave.
13640 " 5, 1968	"	"			C. H. Lawton, Jr.	858	641		Strip South Side Washington Ave.
15517 " 31, 1968	"	"			Mrs. Jack Whitted, et al	859	10		Right of Way
16021 Jan. 7, 1969	"	"			S. J. Jenkins, et al	859	478		" " "
16256 " 9, 1969	"	"			Carolyn H. Every, et al	859	518		" " "
" "	"	"			Kenneth W. Page, et al	859	544		" " "
" "	"	"			James R. King, et al	859	589		" " "
" "	"	"			Willie F. Allen, et al	859	590		" " "
16432 " 10, 1969	"	"			Jeff R. Richardson, Sr., et al	859	639		Streets = Thurgood Ave. Jacqueline Rd., Toby Dr. +
" "	"	"			" " " "	859	639		Wantrass Lane, Franklin Hills Teresa Dr.
16433 " 10, 1969	"	"			Otis Davis	859	640		Strip = Street known as 1
16399 " 10, 1969	"	"			Pearl Howard, et al	859	643		Right of Way
" "	"	"			A. C. Agnew, et al	859	645		" " "
19817 Feb. 20, 1969	"	"			W. M. Burdette	862	358		Mauldin. Strip. Estn. Old Mill Rd.
19816 " 20, 1969	"	"			Otis P. Moore, et al	862	359		Mauldin. Strip, Old Mill Rd.,

INDIRECT or GRANTEE Index to Deeds - Greenville County, S. C.

Open at Proper Tab according to First Letter or Letters of Name and refer to Buff Sub-Index sheet for page reference.

KEYS PRINTING CO.

()

FILE NUMBER DATE OF RECORD	GRANTEES FAMILY NAMES	GIVEN NAMES ABCDEFGH	GIVEN NAMES IJKLMNO	GIVEN NAMES PQRSTUVWXYZ	GRANTORS	BOOK	PAGE	No. OF ACRES	BRIEF DESCRIPTION, LOCATION, ETC. (NOT WARRANTED)
19818 Feb. 20, 1969	County of Greenville				et al Clarence W. Barbrey	862	360		Rd. - Austine Tp. Strip East of Old Mill
19815 " 20, 1969	"	"	"	"	Martha Burdette et al	862	367		Mauldine Strip East of Old Mill Rd.
20339 " 27, 1969	"	"	"	"	L. A. Fowler, et al	863	9		Right of Way
" "	"	"	"	"	B. C. Burnside, et al	863	11		" " "
" "	"	"	"	"	Jack P. Cann, et al	863	16		" " "
20346 " 27, 1969	"	"	"	"	G. D. Eberhardt	863	21		Strip Dunham Bridge Rd. Wood Heights
20347 " 27, 1969	"	"	"	"	Martha B. Hoath, et al	863	22		Decatur St. & Lee St. Dale
20345 " 27, 1969	"	"	"	"	S. C. Natl. Bank, Jr.	863	28		Log Shoals Rd. Cleveland Tp.
20442 " 28, 1969	"	"	"	"	Givens, Inc. et al Carolina Enterprises of	863	145		Strip Furman Hall Rd.
26037 May 1, 1969	"	"	"	"	Raymond L. Taylor	867	123		Right of Way
26100 " 1, 1969	"	"	"	"	Thurman W. Crain, et al	867	124		" " "
26927 " 12, 1969	"	"	"	"	Giles L. Bramlett, et al	867	569		Tp. Lot Fernwood Dr., Chick Springs etc. Sec. 1 & 2, Wadley-Walker
27108 " 13, 1969	"	"	"	Sewer Authority	Lindsay Bldes, Inc.	867	629		Sewerage treatment plant
27712 " 20, 1969	"	"	"	"	W. J. Patrick, et al	868	285		Right of way
" "	"	"	"	"	Connie C. Smith, et al	868	319		" " "
30461 June 19, 1969	"	"	"	"	Maggie D. King	870	257		4 Strips Land, Fairfield Place

20

INDIRECT or GRANTEE Index to Deeds - Greenville County, S. C.

Open at Proper Tab according to First Letter or Letters of Name and refer to Buff Sub-Index sheet for page reference.

KEYS - PRINTING - 60.

FILE NUMBER DATE OF RECORD	GRANTEES FAMILY NAMES	GIVEN NAMES ABCDEFGHIJ	GIVEN NAMES JKLMNOPQ	GIVEN NAMES RSTUVWXYZ	GRANTORS	BOOK	PAGE	NO. OF ACRES	BRIEF DESCRIPTION, LOCATION, ETC. (NOT WARRANTED)
30462 June 19, 1969	County	of Greenville			Ethel E. Sentell	870	258		R/W Road, Sentell Court.
30416 " 19, 1969	"	" "			M. A. Jordan, et al	870	243		Right of Way
" "	"	" "			H. Y. Hawkins, et al	870	244		" " "
" "	"	" "			S. D. Barton, et al	870	247		" " "
" "	"	" "			R. F. Solley, et al	870	248		" " "
" "	"	" "			Mr. Fred Williams, Jr., et al	870	249		" " "
" "	"	" "			Robert J. Anders	870	252		" " "
" "	"	" "			S. P. Burdette, et al	870	253		" " "
" "	"	" "			Ruby S. Watson, et al	870	254		" " "
1534 July 18, 1969	"	" "			W. O. Lockaby, et al	872	127		R/W, Rutherford Rd.
" "	"	" "			Mrs. Claude Dill, et al	872	128		" " "
" "	"	" "			Waymond Talley, et al	872	129		" " "
" "	"	" "			Jack Smith, et al	872	130		" " "
" "	"	" "			George A. McElrath, et al	872	131		" " "
1533 " 18, 1969	"	" "			Thor Const. & Dev. Co., Inc.	872	133		Estates Drainage Easement, S. Forest,
5161 Aug. 29, 1969	"	Greenville, Recreation Comm.			Chanticleer Real Est. Co.	874	572	45.40	Acres, S. C. Hg. 253.

INDIRECT or GRANTEE Index to Deeds - Greenville County, S. C.

Open at Proper Tab according to First Letter or Letters of Name and refer to Buff Sub-Index sheet for page reference.

KEYS PRINTING CO.

()

FILE NUMBER	DATE OF RECORD	GRANTEES FAMILY NAMES	GIVEN NAMES ABCDEFGH	GIVEN NAMES IJKLMNO	GIVEN NAMES PQRSTU VWXYZ	GRANTORS	BOOK	PAGE	No. OF ACRES	BRIEF DESCRIPTION, LOCATION, ETC. (NOT WARRANTED)
5335	Sept. 2, 1969	County	of Greenville			W. J. Gibson, et al	875	89		Right of Way
5564	" 4, 1969	"	Greenville, Home Board			Greenville County Council	875	239		Rd. (Main + Orberly Bldgs.)
7020	" 22, 1969	"	Greenville			Hobbs H. Clayton, et al	876	234		Lease Prop. 663 Rutherford
7034	" 22, 1969	"	"			L. D. Hamby, et al	876	264		Right of Way - Chick Spgs. Tp.
7386	" 25, 1969	"	"			Comm. M'ville Co. J. B. Hospital,	876	388		Lot, Kimberly Drive, Beverly Hills
8302	Oct. 7, 1969	"	"			H. E. Owings, et al	877	233		Lots 5, 6, 7, 8, 9+10, Beverly Rd.
9202	" 17, 1969	"	of "	et al		Duke Power Co.	877	635		Right of Way -
9918	" 27, 1969	"	"			Kate Watson, et al	878	282		" " "
11171	Nov. 12, 1969	"	"			W. R. Jordal, et al	879	228		" " "
	" "	"	"			" " "	879	228		Conveyance of Sta + Pds., Spring Valley Subd. with exception of part of Spring Lake Rds. (Lots 46 and 47)
	" "	"	"			" " "	879	228		
12224	" 25, 1969	"	Greenville, S.C.			Paul E. Gault, et al	880	92		66 ft. strip, Road, Ft. dam Drive.
12767	Dec. 3, 1969	"	of "	"		C. S. Allen, Jr., et al	880	378		Int. Roadway area, Double
13283	" 10, 1969	"	"			Bessie Howard, et al	880	629		Right of Way
13380	" 11, 1969	"	"			Hess Realty Corp.	881	2		Hampton Blvd.
13402	" 11, 1969	"	City of L'ville, S.C.			Walter E. Rummings	881	11		Lot 2, S. Hwy. 29, Wade St. for Water Main Easement + Grant Craig

INDIRECT or GRANTEE Index to Deeds - Greenville County, S. C.

Open at Proper Tab according to First Letter or Letters of Name and refer to Buff Sub-Index sheet for page reference.

KEYS PRINTING CO.

FILE NUMBER DATE OF RECORD	GRANTEES FAMILY NAMES	GIVEN NAMES ABCDEFGH	GIVEN NAMES IJKLMNO	GIVEN NAMES PQRSTUVWXYZ	GRANTORS	BOOK	PAGE	No. OF ACRES	BRIEF DESCRIPTION, LOCATION, ETC. (NOT WARRANTED)
13388 Dec. 11, 1969	County	Giville	Schod Dist # 520		et al Alex Kiriakides Jr.	881	24		Quit Claim deed Lot 7
13387 Dec. 11, 1969	"	"	"	"	Polite Giville County, a body,	881	25		quit claim deed, Lot 7 Lots 8 & 9.
13386 " 11, 1969	"	"	"	"	J. O. F., Inc.	881	26		Lot 8, also strip between
13385 " 11, 1969	"	"	"	"	J. O. F., Inc.	881	27		Lot 8,
13384 " 11, 1969	"	"	"	"	Hess Realty Corp.	881	28		Quit Claim deed Lot 7.
13383 " 11, 1969	"	"	"	"	Belle W. Green, et al	881	29		Quit Claim deed between
" "	"	"	"	"	" " "	881	29		tracts 8 & 9, also Int. Lot Balfor etc.
13382 " 11, 1969	"	"	"	"	no. 520 Giville Co. School Dist.	881	30		Lot 9 + Lots 3, 6 + 7 + strip between Lots 8 & 9, also
" "	"	"	"	"	" " "	881	30		Int. in strip.
13381 " 11, 1969	"	"	"	"	Belle W. Green, et al	881	31		Lot 7.
13449 " 12, 1969	City	"	(See City in special Book)		John T. Douglas, et al	881	84		Valves etc. I 85, City. Water lines, mains & Int. in alley.
14871 " 31, 1969	County	"	Foundation		et al H. Caldwell Harpers	882	39		Lot Cor. Main & Broad Sts., 2 Chick Springs, Taylors.
15159 " 1970	"	"	"	"	Williams Land Co., Inc.	882	208		Lots Melvin Circle, Sec. 1
15119 " 6, 1970	"	"	"	"	et al William L. Brantley	882	216		Right-of-Way.
15650 " 13, 1970	"	"	"	"	Ashwood, Inc.	882	465		Lots 41 & 42, Melvin Circle also tracts Starkey Court & Keroy et. Chick Sprng. Taylors.
" "	"	"	"	"	" " "	882	465		

INDIRECT or GRANTEE Index to Deeds - Greenville County, S. C.

Open at Proper Tab according to First Letter or Letters of Name and refer to Buff Sub-Index sheet for page reference.

KEYS - PRINTING CO.

FILE NUMBER	GRANTEES FAMILY NAMES	GIVEN NAMES ABCDEFGH	GIVEN NAMES IJKLMNO	GIVEN NAMES PQRSTUWXYZ	GRANTORS	BOOK	PAGE	NO. OF ACRES	BRIEF DESCRIPTION, LOCATION, ETC. (NOT WARRANTED)
15653									
Jan. 13, 1970	County	Greenville			Boyd C. Lister	882	462		Int. 50 ft, Lister Rd.
17061	"	"			Mrs. Grace Thompson	883	535		Right of Way.
Feb. 2, 1970	"	"			Earl H. Ragsdale	884	220		Cleveland Tp. 50 ft. R/W for Road.
17734	"	"			et al				
" 11, 1970	"	"			St. Glenn Hawkins, 1	884	190	122.7	acres, Blackberry Valley Rd.
17691	County of Greenville				et al				
Feb. 10, 1970	"	"			Marion J. Stroud	884	524		R/W.
18309	"	"			Albert Jay Cox	884	567		Strip off Lots 10411 in line with Donaldson Army Air Base) East Tp.
" 18, 1970	"	"	School Dist		"	884	567		
18353	"	"			W. M. Ridgeway, et al	885	65		Right of Way
Feb. 19, 1970	"	"			Greenville County Foundation	885	229		Lot 3, College St., et al, City.
"	"	"			John B. Bellott, Jr	885	315		Right of Way - part Chanticleer, Sec. IV.
18657	"	"			Chanticleer Real Est. Co.	885	255		Restrictive Covenants for Chanticleer, Sec. IV.
" 24, 1970	"	"			" " " "	885	264		Restrictive Covenants part of longina to Tuberculosis Hosp.
19033	"	"	Museum Com.		Greenville County, S.C.	885	341		R/W Sewer System be-
Mar. 2, 1970	"	"			Jerry Mansell	886	177		Right of Way
19201	County of Greenville				J. R. Fowler, et al	886	272		R/W
Mar. 3, 1970	"	"			Greenville Co. Foundation	886	479		Lot 5, North Academy St., City.
19240	"	"							
" 4, 1970	"	"							
19239	"	"							
" 4, 1970	"	"							
19317	"	"							
" 4, 1970	"	"							
20182	"	"							
" 16, 1970	"	"							
20372	"	"							
" 18, 1970	"	"							
20888	"	"							
" 25, 1970	"	"	Library						

INDIRECT or GRANTEE Index to Deeds - Greenville County, S. C.

Open at Proper Tab according to First Letter or Letters of Name and refer to Buff Sub-Index sheet for page reference.

KEYS PRINTING CO.

FILE NUMBER DATE OF RECORD	GRANTEES FAMILY NAMES	GIVEN NAMES ABCDEFGH	GIVEN NAMES IJKLMNO	GIVEN NAMES PQRSTUVWXYZ	GRANTORS	BOOK	PAGE	No. OF ACRES	BRIEF DESCRIPTION, LOCATION, ETC. (NOT WARRANTED)
21016 Mar. 26, 1970	County	Greenville-Sewer Authority			Frank L. O'Neal	886	561		Right of Way
21706 Apr. 6, 1970	"	"			Lester Burrell, et al	887	334		R/W.
21924 " 7, 1970	"	"			Vernon W. Peace, et al	887	389		Petition
22028 " 8, 1970	"	"	School District		Lucy B. Epps, et al	887	436	24.17	Acres, Ridge Rd., Butler Tp.
22301 " 13, 1970	"	"			Williams Bldrs, Inc.	887	620		Strip Lots 52 & 53 & Part Lot 51 Cor. Vinson Dr. & Puebla Dr., Longforest Acres.
23985 May 4, 1970	"	"			Earl Bridges, et al	889	212		R/W.
25987 " 27, 1970	"	"	S.C.		Ben. Bdn. Felicia Davis Byrd Lewis Ronald Byrd Lykes,	890	530		R/W.
26105 May 29, 1970	"	Greenville			Jertie W. Hawkins, et al	891	45		Petition
28009 Jun 19, 1970	"	"			Roy H. Hester, et al	892	415		50-ft. Strip Hester Dr.
578 July 8, 1970	"	"			Forest Hills, a partnership	893	513		Sta & Rds., Forest Hills, Pine St., S. Forest Circle, N. Forest Circle, Nathaniel Rd. & Access Rd.
670 " "	"	"			" " " "	893	513		
81970 " 9, 1970	"	"			J. R. Cleveland	893	579		Lease Agreement
11266 " 11, 1970	"	Greenville			J. S. Jones, et al	893	648		R/W & Rd. on St. Sunrise Dr. Sapp. Tp.
11547 July 22, 1970	"	"			Hettie D. Wood, Jr., et al	894	483		Strip Lawton Ave & Chick
11547 July 23, 1970	"	"			Flannie E. Green, et al	894	484		Strip Bellrose Ave., Eastdale

INDIRECT or GRANTEE Index to Real Estate Deeds - Greenville County, S. C.

Open at Proper Tab according to First Letter or Letters of Name and refer to Buff Sub-Index sheet for page reference.

KEYS PRINTING CO.

FILE NUMBER DATE OF RECORD	GRANTEES FAMILY NAMES	GIVEN NAMES ABCDEFGH	GIVEN NAMES IJKLMNO	GIVEN NAMES PQRSTUVWXYZ	GRANTORS	BOOK	PAGE	NO. OF ACRES	BRIEF DESCRIPTION, LOCATION, ETC. (NOT WARRANTED)
1848 July 23, 1970	County	Greenville, S.C.			Directors & Lig. Trs., etal Claude F. Gato, Jr., as	894	485		& Scout Rd Roads, Club Circle, Club Dr. Hills, O'Neal Sp.
1849 July 23, 1970	"	"			James R. Mann	894	486		Strip Lynnwood Cir. Lynnwood Court, O'Neal Sp.
1850 July 23, 1970	"	of "			W. Dennis Smith	894	487		Road Cumberland Dr. Worburn
1851 July 23, 1970	"	" "		S.C.	School Dist. of Greenville Co.	894	488		50-ft. Rd. R/W U.S. Hwy. #25 W. Georgia Hgts.
1852 July 23, 1970	"	" "			B. F. Reeves	894	489		Strip Part Cheyenne Dr. Charing Cross Rd. Brookwood 2
1853 July 23, 1970	"	" "			Mauldin Construction Co.	894	490		50-ft. Hts. Holburn Lane & Lumber Co. Subd.
1821 " 23, 1970	"	" "		"	Mrs. J. H. Alewine, etal	894	497		Tract Hill Dr. Taylor's near Chick Spgs.
1826 " 23, 1970	"	" "			Alger L. Cannon	894	496		Strip Groveland Dell,
1839 " 23, 1970	"	" "			Piedmont Holdings, Inc.	894	492		Strip Mustang Circle
2592 July 31, 1970	"	Greenville			Beverly C. Skinner, etal	895	212		Petition Rd.
3349 Aug. 11, 1970	"	"			Raymond H. Carter, etal	896	49		Lot on or near Blessingame
3945 Aug. 18, 1970	"	"			Sara W. Thompson	896	370		Strip Blessingame Rd.
4054 " 19, 1970	"	"			Maggie B. Petersen	896	396		Tract adj. W. L. Brock.
4227 " 20, 1970	"	"			McCann-Threatt Enterprises, Inc.	896	512		Strip - Butler Sp.
3089 " 31, 1970	"	"			John P. Mann, etal	897	323		Court Engrace Acres. 2 Roads - Ford Circle & Ford
5787 Sept. 9, 1970	"	"			Ernest R. Coleman	898	5		Circle Butler Sp. 50-ft. R/W Ernest Rd. & Robert

INDIRECT or GRANTEE Index to Real Estate Deeds - Greenville County, S. C.

Open at Proper Tab according to First Letter or Letters of Name and refer to Buff Sub-Index sheet for page reference.

EVIS PRINTING CO.

FILE NUMBER DATE OF RECORD	GRANTEES FAMILY NAMES	GIVEN NAMES ABCDEFGH	GIVEN NAMES IJKLMNO	GIVEN NAMES PQRSTUVWXYZ	GRANTORS	BOOK	PAGE	NO. OF ACRES	BRIEF DESCRIPTION, LOCATION, ETC. (NOT WARRANTED)
5786 Sept. 9, 1970	County	Greenville			Lena A. Looper	898	6		Lot Ernest Rd. Butler Sp.
5965 Sept. 10, 1970	"	"			Furman W. Smith, etal	898	144		Petition
6684 Sept. 17, 1970	"	"			Frank L. Burton, etal	898	483		Lot 6 East Ave, City
6685 Sept. 17, 1970	"	"			E. M. Hunter, etal	898	484		Lot Henrietta St. City
6686 Sept. 17, 1970	"	"			James Edwin Acker, etal	898	485		North St. City Lot E. North St. & 1/5 acre
6682 Sept. 17, 1970	"	"			E. M. Hunter	898	486		Henrietta St. City Lot 1 & adjoining lot
6846 " 18, 1970	"	"			James M. Daves, etal	898	587		Lot M ^c See St. City.
6990 Sept. 21, 1970	"	"	Sewer Authority		W. A. Jones, Jr.	899	13		R/W along Hwy. I-85
7561 Sept. 28, 1970	"	"			School Dist. of Greenville City.	899	323		Lot Frontage Rd. running & East Ave.
7812 Sept. 30, 1970	"	"			W. L. West	899	434		Lot 6 Blk 5 cor. M ^c See St.
7951 Oct. 1, 1970	"	"			Elizabeth Hunter Howard	899	486		Lot East Ave.
7950 Oct. 1, 1970	"	"			Sarah W. Marchbanks, etal	899	487		Lot M ^c See St. City
7949 Oct. 1, 1970	"	"			Fred M. Ingram, etal	899	488		Lot 7 East Ave, City
8212 " 5, 1970	"	"			Quenton R. Keasler	899	624		(Ann St.) City, Part Lot 16 East Ave.,
8213 " 5, 1970	"	"			Marie Green	899	625		Lot 13 East Ave. City.
8220 " 5, 1970	"	"			David P. Bradburn	899	626		Lot 8, East Ave. City.

INDIRECT or GRANTEE Index to Real Estate Deeds - Greenville County, S. C.

Open at Proper Tab according to First Letter or Letters of Name and refer to Buff Sub-Index sheet for page reference.

KEYS PRINTING CO.

FILE NUMBER DATE OF RECORD	GRANTEES FAMILY NAMES	GIVEN NAMES ABCDEFGH	GIVEN NAMES IJKLMNO	GIVEN NAMES PQRSTUVWXYZ	GRANTORS	BOOK	PAGE	NO. OF ACRES	BRIEF DESCRIPTION, LOCATION, ETC. (NOT WARRANTED)
8298 Oct. 6, 1970	County	Greenville	Sewer	Authority	F. L. Ashmore, etal	900	15		R/W
" "	"	"	"	"	" " "	900	17		R/W
8624 " 9, 1970	"	"	"	"	Cecile D. Buchanan	900	183		City Lot 2 Blk 2, Mc Gee St.
8877 " 13, 1970	"	"	"	"	Richard A. Luben, etal	900	335		Henrietta Park, City Lot 3 Henrietta St.,
8875 " 13, 1970	"	"	"	"	La Rue L. Bains	900	317		Henrietta Park, Lot 4 Henrietta St.,
8979 Oct. 14, 1970	"	"	"	"	Ella H. Mallard	900	404		Lot Mc Gee St. Extn Park, City.
9839 Oct. 23, 1970	"	"	"	"	Louise M. Kay	901	167		Lot 1 Henrietta St. Henrietta,
"	"	"	"	"	Mrs. Bebbie D. Cook	901	168		Lot 10 East Ave., City
"	"	"	"	"	W. C. Steen	901	169		Lot 15 East Ave., City
9897 Oct. 27, 1970	"	"	"	"	James Allen, etal	901	260		from S.C. Hwy 8 to Stewart Lake Rd. Petition to change name of road
10161 Oct. 28, 1970	"	"	Sewer	Authority	Angie Mae Wilson, etal	901	277		R/W
"	"	"	"	"	" " " "	901	279		"
"	"	"	"	"	Ruby Wiggins, etal	901	281		"
"	"	"	"	"	Oscar B. Mills, III	901	283		"
"	"	"	"	"	Angie Mae Wilson, etal	901	285		"
10172 Oct. 28, 1970	"	"	"	"	Elsie S. Jones	901	371		"

INDIRECT or GRANTEE Index to Real Estate Deeds - Greenville County, S. C.

Open at Proper Tab according to First Letter or Letters of Name and refer to Buff Sub-Index sheet for page reference.

EVIS-PRINTING CO.

FILE NUMBER DATE OF RECORD	GRANTEES FAMILY NAMES	GIVEN NAMES ABCDEFGH	GIVEN NAMES IJKLMNO	GIVEN NAMES PQRSTUVWXYZ	GRANTORS	BOOK	PAGE	NO. OF ACRES	BRIEF DESCRIPTION, LOCATION, ETC. (NOT WARRANTED)
10112 Oct. 28, 1970	County	Greenville			Frank Vance, Jr., et al	901	439		Petition
10307 Oct. 29, 1970	"	"			Helen J. Golightly (was Bertha E. Cook)	901	387		Lot Mc Kee St., City
10309 Oct. 29, 1970	"	"			Bertha Cook Rollins,	901	388		Lot East Ave., City
10308 Oct. 29, 1970	"	"			Lenore D. Chambers	901	406		Lot E. North St., City
10300 Oct. 29, 1970	"	"	Sewer Authority		Walter Simister, Jr.	901	417		R/W
"	"	"	"	"	" " "	901	419		"
10424 " 30, 1970	"	"			Benson Kemp, et al	901	476		name of Road. Petition to change
10423 " 30, 1970	"	"			Gary Barton, et al	901	520		" " "
10897 Nov. 5, 1970	"	"			Addie L. Culbertson	902	79		Lot 14 East Ave., City.
10898 " 5, 1970	"	"			Polly S. Baker, et al	902	126		Lot D. E. North St. Rd., Sville
10967 Nov. 6, 1970	"	"			Town of Sville	902	143		Easement, etc. near E. Georgia Sville
10968 Nov. 6, 1970	"	"			B. F. Reeves	902	144		Easement, etc. (Ponderosa Dr.)
10966 Nov. 6, 1970	"	"			Mary B. Hartsell	902	145		St. (Alhambra) Quit Claim Deed Lot Dambart
11704 Nov. 16, 1970	"	"	Sewer Authority		B. D. Black	903	3		R/W
"	"	"	"	"	C. F. Brasington	903	5		"
"	"	"	"	"	Central Realty Corp.	903	7		"

INDIRECT or GRANTEE Index to Real Estate Deeds - Greenville County, S.C.

Open at Proper Tab according to First Letter or Letters of Name and refer to Buff Sub-Index sheet for page reference.

KEYS PRINTING CO.

FILE NUMBER DATE OF RECORD	GRANTEES FAMILY NAMES	GIVEN NAMES ABCDEFGH	GIVEN NAMES IJKLMNO	GIVEN NAMES PQRSTUVWXYZ	GRANTORS	BOOK	PAGE	NO. OF ACRES	BRIEF DESCRIPTION, LOCATION, ETC. (NOT WARRANTED)
11704 Nov. 16, 1970	County	Greenville	Sewer	Authority	Polly Forrester Mason	903	9		R/W
"	"	"	"	"	Abbie F. McWilliams	903	11		"
"	"	"	"	"	Elizabeth H. Ryan	903	13		"
"	"	"	"	"	Ronald D. Salyer	903	15		"
"	"	"	"	"	Boyce Smith	903	17		"
"	"	"	"	"	Heyward Smith	903	19		"
"	"	"	"	"	C. H. Stevens, Jr.	903	21		"
"	"	"	"	"	" " "	903	23		"
"	"	"	"	"	The Erwin Company	903	25		"
"	"	"	"	"	Allene C. Springfield	903	27		"
11802 Nov. 16, 1970	"	"	"	"	Oliver Kennedy ^{etal} Drexton	903	625		Lot 5 East Ave
11989 Nov. 18, 1970	"	"	"	"	Allander K. Green	903	113		Int. Lot 12 East Ave., City
11990 Nov. 18, 1970	"	"	"	"	Raven I. Greene	903	114		" " " " " "
11991 Nov. 18, 1970	"	"	"	"	Roy Greene	903	115		" " " " " "
11992 Nov. 18, 1970	"	"	"	"	Etonia G. Henderson	903	116		" " " " " "
11993 Nov. 18, 1970	"	"	"	"	Lloyd J. Green	903	117		" " " " " "

INDIRECT or GRANTEE Index to Real Estate Deeds - Greenville County, S. C.

Open at Proper Tab according to First Letter or Letters of Name and refer to Buff Sub-Index sheet for page reference.

NEVE PRINTING CO.

FILE NUMBER DATE OF RECORD	GRANTEES FAMILY NAMES	GIVEN NAMES ABCDEFGH	GIVEN NAMES IJKLMNO	GIVEN NAMES PQRSTUVWXYZ	GRANTORS	BOOK	PAGE	NO. OF ACRES	BRIEF DESCRIPTION, LOCATION, ETC. (NOT WARRANTED)
11994 Nov. 18, 1970	County	Greenville			Lula Green, etal	903	118		Int. Lot 12 East Ave. City
12011 Nov. 18, 1970	"	"	Sewer Authority		John D. Hollingsworth	903	119		R/W
"	"	"	"	"	" " "	903	121		"
"	"	"	"	"	" " "	903	123		"
"	"	"	"	"	" " "	903	125		"
"	"	"	"	"	" " "	903	127		"
12877 Dec. 1, 1970	"	"			Caroline K. Newton Hart	903	487		Int. Lot M ^c Lee St.
12878 " 1, 1970	"	"			William B. Karst	903	488		" " " " "
12879 " 1, 1970	"	"			Samuel G. Karst	903	489		" " " " "
13289 Dec. 4, 1970	"	"			Leslie J. Campbell	904	55		also personal prop. Lot cor. M ^c Lee St + East Ave
13533 Dec. 8, 1970	"	"			Peter S. Knox, etal	904	288		Int. Lots 5 & 6 E. North St., City
13534 Dec. 8, 1970	"	"			S. S. Woody, Jr.	904	189		" " " " " " "
13535 Dec. 8, 1970	"	"			J. W. Austin Woody	904	190		" " " " " " "
13547 Dec. 8, 1970	"	"	Sewer Authority		William H. Chapman	904	251		R/W
"	"	"	"	"	Julia Ross Cobb, etal	904	253		"
13987 Dec. 15, 1970	"	"			Leila Grumbles, etal	904	470		Dam Rd. - Old) Petition OBA Rd. (Saluda,

INDIRECT or GRANTEE Index to Real Estate Deeds - Greenville County, S. C.

Open at Proper Tab according to First Letter or Letters of Name and refer to Buff Sub-Index sheet for page reference.

KEYS PRINTING CO.

FILE NUMBER DATE OF RECORD	GRANTEES FAMILY NAMES	GIVEN NAMES ABCDEFGH	GIVEN NAMES IJKLMNO	GIVEN NAMES PQRSTUVWXYZ	GRANTORS	BOOK	PAGE	NO. OF ACRES	BRIEF DESCRIPTION, LOCATION, ETC. (NOT WARRANTED)
14202 Dec. 16, 1970	County	S'ville	Sewer Authority		J. C. McJunkin, etal Inc.	904	505		R/W
"	"	"	"	"	Southern Wrosted Mills	904	507		"
14269 Dec. 17, 1970	"	"	"	"	J. Ralph Fowler, etal	905	320		Petition - Fowler Rd.
15099 Dec. 30, 1970	"	"	"	"	H. Hake Smith	905	254		Lot Pelham Rd. Butler Sp.
15088 Dec. 30, 1970	"	"	"	"	" " "	905	311		R/W
15244 Dec. 31, 1970	"	"	"	"	Margaret Pool	905	371		Int. East Ave City
15469 Jan. 5, 1971	County	S'ville			Edward Pool	905	486		Int. Lat East Ave., City
15832 Jan. 8, 1971	"	"			Town of S'ville	906	70		Strip Sunshine Dr.
16229 Jan. 14, 1971	"	"	Sewer Authority		C. C. Satterfield	906	347		R/W
"	"	"	"	"	Fred H. Hudson	906	349		"
16997 Jan. 22, 1971	"	"	"	"	R. B. Taylor	907	99		Chick Spgs. Sp. Lot Lyndon Rd. & James Rd.
17147 Jan. 25, 1971	"	"	"	"	S. P. Sanders, etal	907	212		50-ft R/W Bates Rd.
17280 Jan. 26, 1971	"	of S'ville			Bill (William) Chapman	907	255		Baptist Church - Old Pelzer Rd. Oaklawn Tract A & D (Washington Baptist
17279 Jan. 26, 1971	"	"	"	"	Faye C. Thompson	907	269		Church) Oaklawn Sp Tract E (Washington Baptist
17281 Jan. 26, 1971	"	"	"	"	Seasons Washington Baptist Church	907	270		Church - Old Pelzer Rd. Oaklawn Sp Tract B & F (Washington Baptist
17426 Jan. 27, 1971	"	S'ville	Sewer Authority		Raymond H. Roberts	907	303		R/W

INDIRECT or GRANTEE Index to Real Estate Deeds - Greenville County, S. C.

Open at Proper Tab according to First Letter or Letters of Name and refer to Buff Sub-Index sheet for page reference.

KEYS PRINTING CO.

()

FILE NUMBER DATE OF RECORD	GRANTEES FAMILY NAMES	GIVEN NAMES ABCDEFGH	GIVEN NAMES IJKLMNO	GIVEN NAMES PQRSTUVWXYZ	GRANTORS	BOOK	PAGE	NO. OF ACRES	BRIEF DESCRIPTION, LOCATION, ETC. (NOT WARRANTED)
17519 Jan. 28, 1971	County	Giville			Edward L. Fowler, etal	907	412		Petition 50-ft R/W
17729 Feb. 1, 1971	"	"			Maurice B. Henson, etal	907	531		" " "
17728 Feb. 1, 1971	"	"			Harold Few, etal	907	532		" 36-ft. "
19144 Feb. 18, 1971	"	"	Sewer Authority		Giville Development Corp.	909	55		R/W
"	"	"	"	"	M. G. Proffitt, Inc., etal	909	57		"
"	"	"	"	"	Steven H. Garrison, etal	909	59		"
"	"	"	"	"	Linda S. Brewton, etal	909	61		"
"	"	"	"	"	J. B. Forrester, etal	909	63		"
"	"	"	"	"	Lee Hawkins	909	65		"
"	"	"	"	"	Wayne B. Smith	909	67		"
"	"	"	"	"	Emily G. Smith, etal	909	69		"
"	"	"	"	"	Lillian R. Simpson	909	71		"
19146 Feb. 18, 1971	"	"	"	"	Lillian H. Scarr	909	50		"
"	"	"	"	"	Aileen H. Rhodes	909	51		"
"	"	"	"	"	" " "	909	52		"
"	"	"	"	"	" " "	909	53		"

INDIRECT or GRANTEE Index to Real Estate Deeds - Greenville County, S. C.

Open at Proper Tab according to First Letter or Letters of Name and refer to Buff Sub-Index sheet for page reference.

KEYS PRINTING CO.

FILE NUMBER DATE OF RECORD	GRANTEES FAMILY NAMES	GIVEN NAMES ABCDEFGHIJ	GIVEN NAMES KLMNO	GIVEN NAMES PQRSTUVWXYZ	GRANTORS	BOOK	PAGE	NO. OF ACRES	BRIEF DESCRIPTION, LOCATION, ETC. (NOT WARRANTED)
19146 Feb. 18, 1971	County	Greenville	Sewer Authority		Ailene H. Rhodes	909	54		R/W
19145 Feb. 18, 1971	"	"	"	"	A. R. Wood Co.	909	73		Contract
19642 " 24, 1971	"	"	"	"	American Hdwr. Supply Co.	909	225		Lease Agree. & South Buntz Rd.
19641 Feb. 24, 1971	"	"	"	"	" " " "	909	223	20.07	Acres on unnamed St.
19733 Feb. 24, 1971	"	"	"	"	J. M. Bailey, Jr.	909	368		Lot 20 E. Ave Ward 1, City
20074 Mar. 1, 1971	"	"	"	"	L. A. Sloan, et al	909	569		Petition
20691 " 8, 1971	"	"	"	"	Lindsay Bldg, Inc.	910	156		All certain Sewerage Treatment Plant, etc.
" "	"	"	"	"	" " "	910	156		" Rockvale Sec. 2" Dunklin Sp.
21971 Mar. 22, 1971	"	Sierra			Joe Arnold, et al Corp.	911	199		Petition - Arnold Rd.
22008 Mar. 23, 1971	"	"	Sewer Authority		Crescent Land & Timber	911	223		R/W
"	"	"	"	"	Vera B. Camby, et al	911	225		"
"	"	"	"	"	Richard L. Coker	911	227		"
"	"	"	"	"	Louise C. Smith	911	229		"
22009 Mar. 23, 1971	"	"	"	"	City of Sierra	911	261		"
"	"	"	"	"	Shirley Holland, et al	911	263		"
22852 Apr. 1, 1971	County	Greenville			Cora B. Pittman, et al	912	6		New St. Lot cor. Belvue Rd. &

INDIRECT or GRANTEE Index to Real Estate Deeds - Greenville County, S. C.

Open at Proper Tab according to First Letter or Letters of Name and refer to Buff Sub-Index sheet for page reference.

KEYS - PRINTING CO.

()

FILE NUMBER DATE OF RECORD	GRANTEES FAMILY NAMES	GIVEN NAMES ABCDEFGH	GIVEN NAMES IJKLMNO	GIVEN NAMES PQRSTUVWXYZ	GRANTORS	BOOK	PAGE	NO. OF ACRES	BRIEF DESCRIPTION, LOCATION, ETC. (NOT WARRANTED)
22752 1/2 Apr. 1, 1971	County	Greenville			Geo. P. Henck, Jr.	912	7		Patton St., etal Sunset Hpts. St. In Sta. - Leoney Brook Dr., Alice St.
23103 " 5, 1971	"	"	Property Owners Assn.		Secretary of State	912	143		Charter
23321 Apr. 7, 1971	"	of Greenville			Bessie B. Smith, etal	912	260		146) Bell Dr. St. off Woodruff Rd. (S.C. Hwy
23335 Apr. 7, 1971	"	" "			Claude Plumley, etal	912	289		Petition
23335 Apr. 7, 1971	"	" "			Cay. A. Campbell, Adm.	912	290		Petition
23940 Apr. 13, 1971	"	" "			Annie F. Wilbanks, etal	912	531		Creek Church + Blue Ridge High School Lease - 6 Acre Tract, Betweens Camp
24107 Apr. 15, 1971	"	" "			James Cooley	912	646		Piedmont Strip Oakhill Dr. near
24108 Apr. 15, 1971	"	" "			Marvin R. Pollard, etal	912	650		Petition
24673 Apr. 21, 1971	"	Greenville Sewer Authority			Mary Lee Shirley, etal Ind. and Ext.	913	319		R/W
25060 Apr. 26, 1971	"	" "	" "		Caroline W. Foster	913	501		R/W
25257 Apr. 28, 1971	"	Greenville			A. P. Benson, etal	913	619		Petition - 50 ft. R/W
26011 May 5, 1971	"	Greenville			Lottie M. Durham, etal	914	282		Petition road Danell Dr.
26690 May 11, 1971	"	"	Sewer Authority		Gar. Car, Inc.	914	597		Contract
27211 May 17, 1971	"	"			Marshall J. Clarke, etal	915	258		Petition
27753 May 20, 1971	"	"			City of Greenville	915	570		Rd. cont 100.62 acres. Perimeter
27745 May 20, 1971	"	"			Edna Mason etal	915	571		Petition, Neely Mill Rd.

INDIRECT or GRANTEE Index to Real Estate Deeds - Greenville County, S. C.

Open at Proper Tab according to First Letter or Letters of Name and refer to Buff Sub-Index sheet for page reference.

KEYS - PRINTING CO.

FILE NUMBER DATE OF RECORD	GRANTEES FAMILY NAMES	GIVEN NAMES ABCDEFGH	GIVEN NAMES IJKLMNO	GIVEN NAMES PQRSTUVWXYZ	GRANTORS	BOOK	PAGE	NO. OF ACRES	BRIEF DESCRIPTION, LOCATION, ETC. (NOT WARRANTED)
29029 Jun 2, 1971	County	Greenville			Homer Styles, et al	917	1		Petition - Allen Rd. for Road
28357 May 26, 1971	"	"			A. M. Bridges MICROFILMED	916	217		Woodruff Road Hgts. - Dispersible Lot Angie Lane & Lori Dr.
					DATE				
29398 June 4, 1971	County	Greenville School System			J. L. Griffith	917	215	21.73	Rd near Mauldin Acres, Cor. Butler Rd. + Corn
29298 June 4, 1971	County,	School District of Greenville			H. L. Rosamond et al	917	171		Decree
30515 June 16, 1971	"	Greenville			Bigelow-Sanford, Inc.	918	103	17.71	Rd. Gantt Sp. Acres Interstate 85 Frontage
30670 June 17, 1971	"	"			Paul C. Aughtrey, Jr	918	216		Dash Mill Ests. Strip for Road - Robin Dr.,
30888 June 18, 1971	"	"			Ollie N. Morgan, et al	918	299		Petition
31148 June 22, 1971	"	"			Willie Garrison, et al	918	466		"
31316 June 23, 1971	"	School District of Greenville			Paul Jewell, et al.	918	476		Community, Bates Sp Lot U.S. Hwy 276, Chazy
31314 June 23, 1971	"	"	"	"	Lindsay O. Baker, Jr.	918	511		Sp. Lot U.S. Hwy 276, Bates
31947 June 29, 1971	"	"	"	"	Mattie Jane Mox	919	213		R/W
31947 June 29, 1971	"	"	"	"	W. Arnold Mills	919	216		"
31947 June 29, 1971	"	"	"	"	U. A. Greene, et al	919	219		"
32100 June 30, 1971	"	"	"	"	Jack Baldwin, et al	919	267	1	Sp. Acre Pelham Rd. - Aviation

INDIRECT or GRANTEE Index to Real Estate Deeds - Greenville County, S. C.

Open at Proper Tab according to First Letter or Letters of Name and refer to Buff Sub-Index sheet for page reference.

KEYS PRINTING CO.

()

FILE NUMBER DATE OF RECORD	GRANTEES FAMILY NAMES	GIVEN NAMES ABCDEFGHIJ	GIVEN NAMES JKLMNO	GIVEN NAMES PQRSTUVWXYZ	GRANTORS	BOOK	PAGE	NO. OF ACRES	BRIEF DESCRIPTION, LOCATION, ETC. (NOT WARRANTED)
856 July 9, 1971	County	Greenville			Forest Hills, a partnership	920	43		(North + South, Forest Cir.) Cleveland Tp. Strip Sec. 2 Forest Hills
823 July 9, 1971	"	"			Broadus Guest, et al	920	92		+ Jordan Dr. Road Petition Dogwood Lane,
1708 July 16, 1971	"	"		Authority Sewer	Consolidated Capital Corp.	920	420	4.69	Acres "New Rd." Sewerage Treatment Area" Also R/41
"	"	"		"	"	920	420		to operate Sewer Lines Parking Mill Rd.
2583 July 26, 1971	"	"		"	Fannie A. Cadew, et al	921	261		Option Contract - 8 1/4 Acres St. Ann
2837 July 28, 1971	"	"			Mary C. Leake	921	344		Strip Leake Dr., near Also Int. Brown Dr.
2836 July 28, 1971	"	"			Boyd C. Lister, et al	921	345		Strip Oneal - Church St., Park City.
3676 Aug 4, 1971	"	"		Authority Sewer	Berea Public Service Dist. Comm	922	94		Lot 59 Sharon Dr. Sharon Spring Tp.
3713 Aug 5, 1971	"	Greenville			Belle Martin Sammons et al	922	115		Strip Eastwood Dr. Chick
3769 Aug 5, 1971	"	"			Ruth R. Baker	922	137		Lot B - E. North St. City
3768 Aug 5, 1971	"	"			J. Moncrief King	922	138		Lot A - E. North St. City
3765 Aug 5, 1971	"	Greenville			Wade Hampton Realty Co., Inc	922	158		Lot C - E. North St. City
3731 Aug 5, 1971	"	"			Margaret S. Bailey et al	922	116		Strip (Old Mill Rd.) Pelham City.
4315 Aug 11, 1971	"	"			Blanche E. Hudson	922	437		basement Lot 18 Blk. 1 Rd.)
5391 Aug 20, 1971	"	"			Duke Power Co.	923	244		Lot Lilly St. (Lions) Club Paris Mt. Tp.
5381 Aug 20, 1971	"	"			Bessie B. Walker et al	923	235		50 ft strip, County Rd.

INDIRECT or GRANTEE Index to Real Estate Deeds - Greenville County, S. C.

Open at Proper Tab according to First Letter or Letters of Name and refer to Buff Sub-Index sheet for page reference.

KEYE PRINTING CO.

FILE NUMBER DATE OF RECORD	GRANTEES FAMILY NAMES	GIVEN NAMES ABCDEFGHIJ	GIVEN NAMES JKLMNO	GIVEN NAMES PQRSTUVWXYZ	GRANTORS	BOOK	PAGE	NO. OF ACRES	BRIEF DESCRIPTION, LOCATION, ETC. (NOT WARRANTED)
6417 Aug 31, 1971	County, Greenville	Greenville			McLain Hall, Jr.	924	70		Tract Easement Road, Farmington Rd. + Land
6481 Aug 31, 1971	"	"			Carl J. Wyatt, Jr.	924	105		Petition for Water
6482 Aug 31, 1971	"	"			William C. Pierce	924	107		Hwy. Petition to Lot 1, Farnette
7754 Sept 14, 1971	"	"			David A. Harratt	925	153		Petition
7755 Sept 14, 1971	"	"			W. H. Benson	925	154		Petition
8058 Sept 16, 1971	"	"			Lula B. Robbins	925	239		Drainage Easement + Plat
8767 Sept 23, 1971	"	"			J. R. Bruce, et al	925	613		Petition
8768 Sept 23, 1971	"	"			Paul S. Henderson	925	615		"
9399 Sept 30, 1971	"	"			Arthur V. Hardin	926	363		"
12489 Nov 1, 1971	"	"			J. H. Cauley	928	598		Strip Cauley Rd.
12508 Nov 1, 1971	"	of Greenville			John P. Mann, et al	928	608		Rebecca Ct. + Bridwell Ct., 3 Roads = Rebecca Lane, Rebecca Acres
"	"	"			" " " "	928	608		"
12502 Nov 1, 1971	"	"			V. L. Turner, et al	928	609		Petition
"	"	"			Andrew Z. Silvers	928	610		"
13124 Nov 8, 1971	"	"			J. R. Cleveland	929	263		Bessie Rd. Lease Agreement 1/2 acre
13838 Nov 15, 1971	"	Greenville,		Authority Sewer	Paramount Developers Inc, et al	929	629		(P/W)

INDIRECT or GRANTEE Index to Real Estate Deeds - Greenville County, S. C.

Open at Proper Tab according to First Letter or Letters of Name and refer to Buff Sub-Index sheet for page reference.

KEYS - PRINTING CO.

FILE NUMBER DATE OF RECORD	GRANTEES FAMILY NAMES	GIVEN NAMES ABCDEFGH	GIVEN NAMES IJKLMNO	GIVEN NAMES PQRSTUWXYZ	GRANTORS	BOOK	PAGE	NO. OF ACRES	BRIEF DESCRIPTION, LOCATION, ETC. (NOT WARRANTED)
14821 Nov 24, 1971	County	Greenville			Doris D. Baker	930	491		Baker Rd. Strip adj. & parallel to Nester's Dr.
16896 Dec 20, 1971	"	"			Roy H. Hester, et al	932	128		Corrective Deed - Lot
18123 Jan 4, 1972	"	"			Floyd R. Bridgema	933	600		Bates Tp. 50 ft St. Jamison Rd.
18984 Jan 12, 1972	"	"		Sewer Authority	Hartness Inc.	933	507		R/W
"	"	"	"	"	R. D. Wilson	933	509		"
"	"	"	"	"	Wynnan H. McCrory ^{Jr.}	933	511		"
"	"	"	"	"	J. Frank Williams	933	513		"
"	"	"	"	"	Williams Bldg. Inc.	933	515		"
"	"	"	"	"	" " "	933	517		"
"	"	"	"	"	Wynnan H. McCrory ^{Jr.}	933	519		"
"	"	"	"	"	Williams Builders Inc.	933	521		"
"	"	"	"	"	" "	933	523		"
"	"	"	"	"	House Rentals Inc.	933	525		"
"	"	"	"	"	J. Frank Williams	933	527		"
"	"	"	"	"	J. Walter Brasher	933	529		"
"	"	"	"	"	" " "	933	532		"

INDIRECT or GRANTEE Index to Real Estate Deeds -- Greenville County, S. C.

Open at Proper Tab according to First Letter or Letters of Name and refer to Buff Sub-Index sheet for page reference.

KEYS PRINTING CO.

FILE NUMBER DATE OF RECORD	GRANTEES FAMILY NAMES	GIVEN NAMES ABCDEFGHIJ	GIVEN NAMES JKLMNO	GIVEN NAMES PQRSTUVWXYZ	GRANTORS	BOOK	PAGE	NO. OF ACRES	BRIEF DESCRIPTION, LOCATION, ETC. (NOT WARRANTED)
18984 Jan-12-1972	County	Greenville Sewer	District		etal Stephen Henry Hester	933	585		R/W
"	"	"	"	"	Poissett Hwy Prop	933	538		"
"	"	"	"	"	Thelma C. Baldwin	933	541		"
"	"	"	"	"	J. Walter Brashear	933	544		"
"	"	"	"	"	Poissett Hwy Prop.	933	577		"
19730 Jan-20-1972	"	County			etal Mike Wallace	934	277		Spott Jr R/W 25.79 New Hwy 75
19956 Jan-24-1972	"	"		District of Mrs. School	Geneva F. Robinson	934	382		"Hills" City View, G. Hills Lot 38 Morgan St. "Morgan
20104 Jan-25-1972	"	"		of Greenville	Mr. etal Cyrus Peritt Willmon	934	506		Shoals Rd. R/W Deed Strip Fork
20263 Jan-26-1972	"	"	"	"	Homer Steyer	934	553		Springfield Strip part Morgan Ave.
20866 Feb-2-1972	"	Greenville Foundation			Museum Comm. L'ville County	935	220		Lot 3 Bounded by College St Release + Quitclaim Deed
"	"	"	"	"	"	935	220		D. Academy St + Civic Center
21210 Feb-7-1972	"	Greenville Sewer Authority			Margaret J. Alexander	935	535		R/W - Deed BK-595 pg. 475
21210 Feb-7-1972	"	"	"	"	Olive O. Blount	935	537		R/W - Deed BK-233 pg. 271
21160 Feb-7-1972	"	"	"	"	J. H. Morgan	935	470		Lots: Reserve Clause Lots 42, 43 + 44 Coachman
21467 Feb 9, 1972	"	"	"	"	J. D. McCoy, etal	936	21		Petition
21463 Feb 9, 1972	"	"	"	"	Simmons, Sr., etal Mr + Mrs. James E.	936	22		"

INDIRECT or GRANTEE Index to Real Estate Deeds - Greenville County, S. C.

Open at Proper Tab according to First Letter or Letters of
Name and refer to Buff Sub-Index sheet for page reference.

KEYS-PRINTING CO.

()

FILE NUMBER DATE OF RECORD	GRANTEES FAMILY NAMES	GIVEN NAMES ABCDEFGHIJ	GIVEN NAMES JKLMNO	GIVEN NAMES PQRSTUVWXYZ	GRANTORS	BOOK	PAGE	NO. OF ACRES	BRIEF DESCRIPTION, LOCATION, ETC. (NOT WARRANTED)
21490 Feb 10, 1972	County	Greenville			Edith S. Carson ^{et al}	936	94		Petition
22895 Feb 25, 1972	"	"		Authority Sewer	Thelma C. Baldwin	937	127		R/W - BK-613, pg. 253
23607 Mar 3, 1972	"	"		Recreation Comm	Louise Monroe	937	415		Butler Sp Lot Butler App. Rd.
25282 Mar 22, 1972	"	"			James R. Green ^{et al}	939	55		Petition
25381 Mar 22, 1972	"			district of Greenville School	as George Wynn Hawkins H. W. Hawkins	939	39		Lot Lions Club Rd.
25774 Mar 27, 1972	"	Greenville			E. P. Gravitt, Jr. ^{et al}	939	255		Kimberly Ct Chick Spgs Tract chr Kimberly Dr. +
25773 Mar 27, 1972	"	"			W. R. Williams Jr. ^{et al}	939	256		Strip Glensprings Lane
25775 Mar 27, 1972	"	"			Alvin E. Smith ^{et al}	939	257		"Ebeneser Apts" Lot Thunder Rd.
25776 Mar 27, 1972	"	"			W. L. Martin, Jr. ^{et al}	939	258		Lot William Rd.
26835 Apr 5, 1972	"	"		Authority Sewer	By Marion W. Fore Jr. (atfcm) M. W. Fore Jr.	940	205		R/W
"	"	"		"	" " "	940	207		"
"	"	"		"	" " "	940	209		"
"	"	"		"	" " "	940	211		"
"	"	"		"	" " "	940	213		"
"	"	"		"	" " "	940	215		"
"	"	"		"	" " "	940	217		"

(next page)

INDIRECT or GRANTEE Index to Real Estate Deeds -- Greenville County, S. C.

20

Open at Proper Tab according to First Letter or Letters of Name and refer to Buff Sub-Index sheet for page reference.

KEYS PRINTING CO., GREENVILLE, S. C.

FILE NUMBER	GRANTEES FAMILY NAMES	GIVEN NAMES ABCDEFGH	GIVEN NAMES IJKLMNO	GIVEN NAMES PQRSTUWXYZ	GRANTORS	BOOK	PAGE	No. OF ACRES	BRIEF DESCRIPTION, LOCATION, ETC. (NOT WARRANTED)
DATE OF RECORD									
26835 Apr-5-1972	County	Greenville		Authority Sewer	(by Marion C. Fore, Admin. CTR) M. W. Fore, Jr.	940	219		R/W
"	"	"		"	" " "	940	221		"
"	"	"		"	" " "	940	223		"
"	"	"		"	" " "	940	225		"
"	"	"		"	Caroline Elizabeth ^{Fore}	940	227		"
"	"	"		"	Lindsay ^{Fore} _{exec.} Bldg	940	229		"
"	"	"		"	" "	940	231		"
"	"	"		"	" "	940	233		"
"	"	"		"	" "	940	235		"
"	"	"		"	" "	940	237		"
"	"	"		"	" "	940	239		"
"	"	"		"	" "	940	241		"
"	"	"		"	" "	940	243		"
"	"	"		"	" "	940	245		"
"	"	"		"	" "	940	247		"
"	"	"		"	" "	940	249		"

INDIRECT or GRANTEE Index to Real Estate Deeds -- Greenville County, S. C.

Open at Proper Tab according to First Letter or Letters of
Name and refer to Buff Sub-Index sheet for page reference.

KEYS PRINTING CO., GREENVILLE, S. C.

FILE NUMBER DATE OF RECORD	GRANTEES FAMILY NAMES	GIVEN NAMES ABCDEFGH	GIVEN NAMES IJKLMNO	GIVEN NAMES PQRSTUVWXYZ	GRANTORS	BOOK	PAGE	NO. OF ACRES	BRIEF DESCRIPTION, LOCATION, ETC. (NOT WARRANTED)
26853 Apr-5-1972	County	Greenville		Authority Sewer	Lindsay Bldg. Inc	940	251		R/W
"	"	"		"	" " "	940	253		"
"	"	"		"	" " "	940	255		"
"	"	"		"	" " "	940	257		"
"	"	"		"	" " "	940	259		"
27166 Apr-7-1972	"	"		"	by M.W. Fore Jr. Admin. CTR M.W. Fore E. etc.	940	447		"
"	"	"		"	Fore Caroline E Elizabeth	940	449		"
27263 Apr-10-1972	"	"		"	C. L. Hawkins et al	940	524		Petition
"	"	"		"	Joe E. Roe et al	940	523		"
"	"	"		"	Morris F. Smith et al	940	522		"
"	"	"		"	J. Thos Chiles et al	940	521		"
27510 Apr-12-1972	"	"		"	Lyman Hammett	940	640		Lot 2 Henrietta St, City
28016 Apr-17-1972	"	"		Authority Sewer	Bessie C Wyatt	941	273		R/W
"	"	"		"	Donald R Wyatt et al	941	239		R/W
"	"	"		"	by M.W. Fore Jr Admin, CTR M.W. Fore, Etc	941	241		R/W
28885 Apr-25-1972	"	"		"	and Jk, et al Mary Jane C. McCarter	942	1		Strip Blakely Rd.

INDIRECT or GRANTEE Index to Real Estate Deeds -- Greenville County, S. C.

Open at Proper Tab according to First Letter or Letters of Name and refer to Buff Sub-Index sheet for page reference.

KEYS PRINTING CO., GREENVILLE, S. C.

FILE NUMBER	GRANTEES FAMILY NAMES	GIVEN NAMES ABCDEFGH	GIVEN NAMES IJKLMNO	GIVEN NAMES PQRSTUWXYZ	GRANTORS	BOOK	PAGE	No. OF ACRES	BRIEF DESCRIPTION, LOCATION, ETC. (NOT WARRANTED)
DATE OF RECORD									
28946 Apr 26, 1972	County	Greenville			David Wood, etal	942	75		Petition
"	"	"			Earlene Watson, etal	942	76		"
29518 May 2, 1972	"	"		Authority Sewer	School District of Greenville County	942	357		Part Woodmont School Prop. Lat Fork Shoals Rd. + Part Westcliffe School Prop. also Part Sewer School Prop.
"	"	"		"	"	942	357		
"	"	"		"	"	942	357		
29881 May 4, 1972	"	"		"	"	942	517		R/W
29805 May 4, 1972	"	"			Walter J. Ross, etal	942	523		Petition
"	"	"			Helen Painter, etal	942	524		"
30799 May 12, 1972	"	"		Authority Sewer	Calvin R Saxon	943	299		R/W
31292 May 16, 1972	"	"			Clarence B. Martin, etal	943	459		Lat White Horse Rd.
31677 May 22, 1972	"	"		Authority Sewer	Sherman Construction Co. Inc.	944	187		R/W
31673 May 22, 1972	"	"		"	Stan Lee, Jr.	944	185		R/W
31672 May 22, 1972	"	"			Leila Mc Bee, etal	944	183		Petition
31671 May 22, 1972	"	"			L. A. Moseley, etal	944	184		"
31853 May 23, 1972	"	"		Authority Sewer	Carolina Consulting Co. Inc.	944	373		R/W
31854 May 23, 1972	"	"		"	"	944	371		R/W
					(over)				

INDIRECT or GRANTEE Index to Real Estate Deeds -- Greenville County, S. C.

Open at Proper Tab according to First Letter or Letters of
Name and refer to Buff Sub-Index sheet for page reference.

KEYS PRINTING CO., GREENVILLE, S. C.

FILE NUMBER DATE OF RECORD	GRANTEES FAMILY NAMES	GIVEN NAMES ABCDEFGHIJ	GIVEN NAMES JKLMNO	GIVEN NAMES PQRSTUVWXYZ	GRANTORS	BOOK	PAGE	NO. OF ACRES	BRIEF DESCRIPTION, LOCATION, ETC. (NOT WARRANTED)
31855 May-23-1972	County	Greenville		Authority Sever	Co. Inc. Carolina Circulating	944	369		R/W
31853 May-23-1972	"	"		"	"	944	367		R/W
31853 May-23-1972	"	"		"	"	944	365		R/W
31856 May-23-1972	"	"		"	Lindsay Bldrs. et al.	944	375		R/W
32477 May-30-1972	"	Greenville			Mrs. W. J. Batson et al.	945	104		Petition Trust, Sec. 1
32478 May-30-1972	"	"	(a body politic)		Rice Corporation et al.	945	66		Strip Forest Dr. Lookup
32477 May-30-1972	"	"			Mrs. H. M. Hand et al.	945	103		Petition Ed.
32456 May-30-1972	"	"		Authority Sever	Ulysses C. Owens et al.	945	47		Tracts C+B old Georgia
33357 June 6, 1972	"	"			Raymond J. Peden et al.	945	539		Petition
33425 June 7, 1972	"	"			E. J. Bennett et al.	945	598		"
33576 June 8, 1972	"	"			C. S. Allen, Jr. et al.	945	639		Easement + R/W for roadway S.C. Hwy 21, near Paris Station
35323 June 27, 1972	"	"		Authority Sever	W. H. Riddleberger et al.	947	213		R/W
"	"	"		"	Robert H. Sherman	947	217		"
"	"	"		"	Margaret B. Trammell et al.	947	211		"
"	"	"		"	R. L. Spake	947	215		"

INDIRECT or GRANTEE Index to Real Estate Deeds -- Greenville County, S. C.

Open at Proper Tab according to First Letter or Letters of
Name and refer to Buff Sub-Index sheet for page reference.

KEYS PRINTING CO., GREENVILLE, S. C.

FILE NUMBER DATE OF RECORD	GRANTEES FAMILY NAMES	GIVEN NAMES ABCDEFGH	GIVEN NAMES IJKLMNO	GIVEN NAMES PQRSTUVWXYZ	GRANTORS	BOOK	PAGE	No. OF ACRES	BRIEF DESCRIPTION, LOCATION, ETC. (NOT WARRANTED)
35741 June 27-1972	County	Greenville		Authority Sewer	Dart, Is. Peoples National	947	415		R/W
"	"	"		"	" " "	947	411		"
"	"	"		"	Elizabeth L. Bode	947	413		"
50 July 5-1972	"	"		"	Co, a partnership Pleasantdale Apts.	947	633		Rd. Mauldin Sewage Lift Station, Laurens
325 July 6-1972	"	"		"	W. Harrison Hammill Jr.	948	173		R/W
"	"	"		"	" " "	948	171		R/W
330 July 6-1972	"	"		District School	Boyer Smith	948	109	4.8	(Boyer Smith's Tract) Butler Acres Black's Road
1331 July 6-1972	"	"		"	Fannie S. Forester	948	102		Forester Tract Butler Lat Black's Rd. " Fannie of Creek
1027 July 12-1972	"	"		Authority Sewer	J. J. Black, et al	948	566		Lat D Eastern Side
1641 July 18-1972	"	"		"	Grace S. Ponder et al	949	250		Petition
2083 July 21-1972	"	"		Authority Sewer	N. Dear Davidson	949	507		R/W
"	"	"		"	Alpha B. Childers	949	511		"
"	"	"		"	Williams Bldg Inc	949	509		"
2432 July 24-1972	"	"		"	Charles Argon	949	565		"
2318 July 25-1972	"	"		"	Frank J. Moore	949	627		R/W
"	"	"		"	James E. Lous	949	629		"

INDIRECT or GRANTEE Index to Real Estate Deeds -- Greenville County, S. C.

Open at Proper Tab according to First Letter or Letters of Name and refer to Buff Sub-Index sheet for page reference.

KEYS PRINTING CO., GREENVILLE, S. C.

FILE NUMBER DATE OF RECORD	GRANTEES FAMILY NAMES	GIVEN NAMES ABCDEFGHIJ	GIVEN NAMES JKLMNO	GIVEN NAMES PQRSTUVWXYZ	GRANTORS	BOOK	PAGE	No. OF ACRES	BRIEF DESCRIPTION, LOCATION, ETC. (NOT WARRANTED)
238 July 25-1972	County	Greenville		Authority Sewer	Donald A. Weaver	949	631		R/W
2500 July 26-1972	"	"		"	M. O. Moon	950	31		R/W
2500 July 26-1972	"	"		"	Mrs. C. B. Griffith	950	33		R/W
2500 July 26-1972	"	"		"	Eugene King	950	35		"
2500 July 26-1972	"	"		"	Lewis A. Cox et al	950	37		R/W
2500 July 26-1972	"	"		"	J. W. Mize	950	39		"
2500 July 26-1972	"	"		"	M. B. Hicks	950	41		"
2500 July 26-1972	"	"		"	Sara G. Davis et al	950	43		"
2500 July 26-1972	"	"		"	Doris J. Barrett	950	45		"
2500 July 26-1972	"	"		"	John K. Earle	950	47		"
2780 July 28-1972	"	"		"	Paramount Builders et al	950	270		"
3326 Aug 2-1972	"	"		of Greenville, School Dist.	Annie R. Tyler	950	591		276, Bates Sp. Lot Cor. Street + U.S. Hwy.
3438 Aug 3-1972	"	"		Authority Sewer	J. F. Burrell et al	951	9		R/W - Condemnation
3438 Aug 3-1972	"	"		"	Control Panels et al	951	11		" " "
" Aug 3, 1972	"	"		"	James R. King et al	951	13		" " "
4184 Aug 10, 1972	"	"		of Greenville, School Dist	Manning W Jones	951	411		Pelham Rd. Lot 2 (11.78 Acres)

INDIRECT or GRANTEE Index to Real Estate Deeds -- Greenville County, S. C.

Open at Proper Tab according to First Letter or Letters of Name and refer to Buff Sub-Index sheet for page reference.

KEYS PRINTING CO., GREENVILLE, S. C.

FILE NUMBER	GRANTEES FAMILY NAMES	GIVEN NAMES ABCDEFGH	GIVEN NAMES IJKLMNO	GIVEN NAMES PQRSTUWXYZ	GRANTORS	BOOK	PAGE	NO. OF ACRES	BRIEF DESCRIPTION, LOCATION, ETC. (NOT WARRANTED)
DATE OF RECORD									
4183 Aug. 10, 1972	County			of Greenville School Dist	Lucille J. Young	951	412	10.9	Acres near Pelham Rd.
5885 Aug. 25, 1972	"	Greenville, Sewer Authority			W. L. Gibbs et al	953	91		R/W
5885 Aug. 25, 1972	"	"	"	"	Elizabeth B. Gaines	953	93		R/W
5885 Aug. 25, 1972	"	"	"	"	Elizabeth B. Gaines	953	95		R/W
5885 Aug. 25, 1972	"	"	"	"	John D. Baldwin	953	105		R/W
5885 Aug. 25, 1972	"	"	"	"	" " "	953	107		R/W
5885 Aug. 25, 1972	"	"	"	"	Grace C. Martin	953	109		R/W
6147 Aug. 25, 1972	"	"	"	"	Charles V. Hammon et al	953	111		R/W
6721 Aug. 29, 1972	"	Greenville			Billy L. Sherman et al	953	449		Petition
6896 Sept. 1, 1972	"	"			John A. Lane et al	954	143		"
7060 Sept. 5, 1972	"	"			Jimmy C. Dillard et al	954	223		Petition Dillard Drive
7736 Sept. 6, 1972	"	"	Sewer Authority		City View Water and Sewer Subdist	954	246		1st pump City View Lot Center 20 ft. sq.
7708 Sept. 12, 1972	"	Greenville			S. D. Adams et al	955	55		Petition
7692 Sept. 12, 1972	"	"			Ruth Young, et al	955	56		"
" Sept. 12, 1972	"	"			Donald S. Jarboe	955	42		Strips or Roadways, Jar Blvd, Hicklaus Dr, Hogan Dr, Southwood Dr. Jar Acres
" "	"	"			" " "	955	42		

INDIRECT or GRANTEE Index to Real Estate Deeds -- Greenville County, S. C.

Open at Proper Tab according to First Letter or Letters of Name and refer to Buff Sub-Index sheet for page reference.

KEYS PRINTING CO., GREENVILLE, S. C.

FILE NUMBER DATE OF RECORD	GRANTEES FAMILY NAMES	GIVEN NAMES ABCDEFGH	GIVEN NAMES IJKLMNO	GIVEN NAMES PQRSTUVWXYZ	GRANTORS	BOOK	PAGE	No. of ACRES	BRIEF DESCRIPTION, LOCATION, ETC. (NOT WARRANTED)
7691 Sept. 12, 1972	County	Greenville			John P. Mann, et al	955	38		Lot Deerwood Cir, "Deerwood"
8190 Sept. 15, 1972	"	"		Authority Sewer	Marion W. Fore, Jr.	955	321		Agree. R/W
8191 Sept. 15, 1972	"	"		"	Walter W. Holdsmith et al	955	239		R/W
"	"	"		"	" " "	955	241		R/W
"	"	"		"	Mrs. Olive O'dell Brown	955	233		R/W
"	"	"		"	Walter W. Holdsmith et al	955	243		R/W
"	"	"		"	" " "	955	237		R/W
"	"	"		"	" " "	955	235		R/W
"	"	"		"	W. L. Brezale	955	253		R/W
"	"	"		"	William Maxwell et al	955	247		R/W
"	"	"		"	Luther L. Baty et al	955	229		R/W
"	"	"		"	C. C. Dempsey	955	255		R/W
"	"	"		"	Emma Abernombie (J. D. Rodgers)	955	245		R/W
"	"	"		"	John D. Rodgers	955	251		R/W
"	"	"		"	Carrie E. Tripp, Chetl.	955	249		R/W
"	"	"		"	Marion W. Fore, Jr. Admin.				
"	"	"		"	M. W. Fore Estate by	955	231		R/W

INDIRECT or GRANTEE Index to Real Estate Deeds - Greenville County, S. C.

Open at Proper Tab according to First Letter or Letters of Name and refer to Buff Sub-Index sheet for page reference.

KEYS - PRINTING CO.

FILE NUMBER DATE OF RECORD	GRANTEES FAMILY NAMES	GIVEN NAMES ABCDEFGH	GIVEN NAMES IJKLMNO	GIVEN NAMES PQRSTUVWXYZ	GRANTORS	BOOK	PAGE	NO. OF ACRES	BRIEF DESCRIPTION, LOCATION, ETC. (NOT WARRANTED)
8578 Sept. 20, 1972	County	Greenville, Sewer Authority			Juanita D. Parro ^{etal}	955	477		R/W
"	"	"	"	"	" " "	955	475		"
"	"	"	"	"	" " "	955	479		"
8839 Sept. 22, 1972	"	"	"	"	Michael Roger Durham	955	599		"
8839 Sept. 22, 1972	"	"	"	"	Curtis Crompton, etal	955	597		"
8974 Sept. 22, 1972	"			of Greenville School Dist.	William L. Kirksey	956	47		lot Webster St. (Hudson Alley) lot Webster St. (Alley) Also
9067 Sept. 25, 1972	"	Greenville Sewer Authority			Williane L. Emery	956	17		R/W
9071 Sept. 25, 1972	"	"	"	"	Henry C. Harding Bldg, Inc	956	19		"
9070 Sept. 25, 1972	"	"	"	"	W. E. Lee, etal	956	21		"
9069 Sept. 25, 1972	"	"	"	"	Sherman Construction Co., Inc.	956	23		"
9068 Sept. 25, 1972	"	"	"	"	J. D. Rogers	956	25		"
9399 Sept. 27, 1972	"	"	"	"	H. M. Ellison	956	303		"
"	"	"	"	"	John T. Koury	956	301		"
"	"	"	"	"	Bessie C. Wyatt	956	305		"
9405 Sept. 27, 1972	"	"	"	"	South Carolina Nat'l Bank ^{Jr.}	956	327		Shoals Cleveland Tp. (50 Ft. Rd.) Lot Cor. Incline St. + North Long
9404 Sept. 27, 1972	"	"	"	"	" " " "	956	328		Acres Cleveland Tp. (50 Ft. Rd. - Access Rd.) Parcel U.S. Hwy. 276 "Midway
"	"	"	"	"	" " " "	956	328		Access Rd.)

INDIRECT or GRANTEE Index to Real Estate Deeds - Greenville County, S. C.

Open at Proper Tab according to First Letter or Letters of Name and refer to Buff Sub-Index sheet for page reference.

KEYS PRINTING CO.

()

FILE NUMBER DATE OF RECORD	GRANTEES FAMILY NAMES	GIVEN NAMES ABCDEFGH	GIVEN NAMES IJKLMNO	GIVEN NAMES PQRSTUVWXYZ	GRANTORS	BOOK	PAGE	NO. OF ACRES	BRIEF DESCRIPTION, LOCATION, ETC. (NOT WARRANTED)
9945 Oct. 2, 1972 10057	County	Greenville			Clyde W. Watson, et al	956	525		R/W
Oct. 3, 1972 10374	"	"			John H. Sullivan et al Ind. + Tr.	957	67		Petition
Oct. 5, 1972 10875	"	"			of Greenville School District Marie S. Phillips, et al	957	165		Lot Lois St.
Oct. 10, 1972 10877	"	"			" " " Forest V. DeLong	957	417		Lot Cor. Hunt + Lois St.
Oct. 10, 1972 10927	"	"			Troy C. Craigo, et al	957	426		Petition
Oct. 11, 1972 11343	"	"			of H'ville School District Campdown Company Inc.	957	429		Cor. Choisy + Hunt St. Lot Cor. Lois + Hunt Sts. + Lot
Oct. 13, 1972 11225	"	"			Daniel L. Cunningham, et al	957	628		Petition
Oct. 13, 1972 11226	"	"			The Town of Travelers Rest	957	635		Systems + easements. Trunk Lines Sewer Collection
Oct. 13, 1972 11227	"	"			Sewer Dist. Wade Hampton Water +	957	637		System + easements. Trunk lines Sewer Collection
Oct. 13, 1972 11228	"	"			Dist Piedmont Sewer + Light	957	631		System + easements. Trunk lines Sewer Collection
Oct. 13, 1972 11540	"	"			City of Mauldin	957	633		System + easements. Trunk lines Sewer Collection
Oct. 17, 1972 11958	"	"			The City of Simpsonville	958	169		lateral collection lines. all trunk lines etc. R/W near near Green
Oct. 20, 1972 11956	"	"			J. Allen Smith, et al	958	369		32 ft. Rd. (Pine Ridge Rd.) 123-A
Oct. 20, 1972 11961	"	"			Way Co. a Ha. Corp. Atlanta + Charlotte Rail-	958	403		Int. Strip 5.58 Acres Hwy.
Oct. 20, 1972 11954	"	"			of H'ville. School Dist. Formerly Kathleen C. Phillips Kathleen C. Prickett,	958	348		Lot near Webster St streets
Oct. 20, 1972	"	"			Thirteenth Judicial Circuit Frank Epps, Judge	958	303		Order for closing of
					Council of H'ville, et al				

INDIRECT or GRANTEE Index to Real Estate Deeds -- Greenville County, S. C.

Open at Proper Tab according to First Letter or Letters of Name and refer to Buff Sub-Index sheet for page reference.

KEYS PRINTING CO., GREENVILLE, S. C.

FILE NUMBER DATE OF RECORD	GRANTEES FAMILY NAMES	GIVEN NAMES ABCDEFGHIJ	GIVEN NAMES JKLMNOPQ	GIVEN NAMES RSTUVWXYZ	GRANTORS	BOOK	PAGE	NO. OF ACRES	BRIEF DESCRIPTION, LOCATION, ETC. (NOT WARRANTED)
12283 Oct. 24, 1972	County	Greenville			T.C. Farmers, etal	958	510		Petition
12602 Oct 27, 1972	"	"		Authority Sewer	Nancy J. Harrison	959	3		R/W
12725 Oct 27, 1972	"	"		" "	Marvin O. Cooper etal	959	23		"
"	"	"		" "	" " " "	959	25		"
"	"	"		" "	Co. Inc Y.B.H. Development	959	26		"
12665 Oct 27, 1972	"	"			R.B. Taylor, etal	959	33		Part Wilson Rd.
12682 Oct 27, 1972	"	"		of Greenville, School Dist	J. R. Cleveland, etal	959	41		Lot Webster St., City
12726 Oct 27, 1972	"	"		" "	J. L. Mahon	959	43		Lot Webster St., City
12804 Oct 30, 1972	"	H, ville			Jemba, Inc.	959	117		Lorraine Dr., Orleans Dr. & Rds. Marseille Dr., Beauclair Dr., Bordeaux Dr., Prop. Jemba Inc.
"	"	"		" "	" "	959	117		
12952 Oct 31, 1972	"	"		Authority Sewer	etal Walter W. Goldsmith	959	259		Sec. D. "Englewood Ests" Lot 474 - C Burmaster Dr.
13208 Nov 1, 1972	"	"		Authority Sewer	Mary Jane M ^{rs} Carter, TR	959	297		R/W
13154 Nov 1, 1972	"	"		" "	etal Pinkney Eli Barnette,	959	291		R/W
"	"	"		" "	" " " "	959	293		R/W
13772 Nov 7, 1972	"	Greenville		Authority Sewer	Carolyn B. Briggs	960	41		R/W
14092 Nov 10, 1972	"	"		Authority Sewer	etal Walter W. Goldsmith,	960	151		R/W

INDIRECT or GRANTEE Index to Real Estate Deeds -- Greenville County, S. C.

20
()

Open at Proper Tab according to First Letter or Letters of
Name and refer to Buff Sub-Index sheet for page reference.

KEYS PRINTING CO., GREENVILLE, S. C.

FILE NUMBER	GRANTEES FAMILY NAMES	GIVEN NAMES ABCDEFGHIJ	GIVEN NAMES KLMNOP	GIVEN NAMES QRSTUVWXYZ	GRANTORS	BOOK	PAGE	NO. OF ACRES	BRIEF DESCRIPTION, LOCATION, ETC. (NOT WARRANTED)
DATE OF RECORD									
14092	County of Greenville	Sewer Authority			etal	960	153		R/W
Nov. 10, 1972					Walter W. Holdamith,				
14191	"	"	"	"		960	209		R/W
Nov. 13, 1972	"	"	"	"		960	211		R/W
"	"	"	"	"		960	213		R/W
"	"	"	"	"		960	215		R/W
"	"	"	"	"		960	217		R/W
14772	"	"	"	"		960	517		R/W
Nov. 17, 1972	"	"	"	"		961	175		R/W
15229	"	"	"	"		961	177		R/W
Nov. 22, 1972	"	"	"	"		961	195		Subordination of Lease Agree.
"	"	"	"	"		961	211		Subordination of Lease Agree.
15342	"	"	"	"		961	203		Resolution - Condemnation
Nov. 28, 1972	"	"	"	"		961	209		Resolution - Condemnation
15343	"	"	"	"		961	205		Resolution - Condemnation
Nov. 29, 1972	"	"	"	"		961	207		Resolution - Condemnation
15346	"	"	"	"		961	197		" " of R/W
Nov. 22, 1972	"	"	"	"		961	197		" " of R/W

INDIRECT or GRANTEE Index to Real Estate Deeds -- Greenville County, S. C.

Open at Proper Tab according to First Letter or Letters of Name and refer to Buff Sub-Index sheet for page reference.

KEYS PRINTING CO., GREENVILLE, S. C.

FILE NUMBER	GRANTEES FAMILY NAMES	GIVEN NAMES ABCDEFGHIJ	GIVEN NAMES KLMNO	GIVEN NAMES PQRSTUVWXYZ	GRANTORS	BOOK	PAGE	NO. OF ACRES	BRIEF DESCRIPTION, LOCATION, ETC. (NOT WARRANTED)
DATE OF RECORD									
15346									
Nov. 28, 1972	County of	H'ville	Sewer	Authority	Ralph Smith	961	199		Resolution - Condemnation of R/W
"	"	"	"	"	William B. Rogers, Jr.	961	201		" " " "
15651	"	"	"	"	Marshall T. Pack, et al	961	338		Petition
Nov. 27, 1972	"	"	"	"	Paul Bates, TR.	961	423		Popular Court, Pinecrest Court
15727	"	"	"	"	" " " "	961	423		Lot Beaver Dam Dr.
Nov. 28, 1972	"	"	"	"	Arthur C. McCall, et al, TR.	961	631		"Bates Acres."
"	"	"	"	"	Lawyers' Office Bldg, Inc	961	634		Lot E. North St.
16094	"	"	"	"	George H. Lindsey, et al	962	414		Lot E. North St.
Dec. 1, 1972	"	"	"	"	Alma Allen, et al	962	442		Tract Lightning Lane.
16098	"	"	"	"	Jelle J. Bull, et al	964	42	11.4	Petition
Dec. 1, 1972	"	"	"	"	Bobby Joe Collins	964	431		Chick S. pgs. T p.
16822	"	"	"	"	J. R. Cleveland	964	527	46.9	Acres Enore Out Bateville Rd
Dec. 8, 1972	"	"	"	"	Town of St. Inn	965	384		R/W
16865	"	"	"	"	" " " "	965	325		North of Waycross-Rehabilit Rd.
Dec. 8, 1972	"	"	"	"	Mitchell R. Robinson	965	298		Acres Enore Creek Treatment Facility
18542	"	"	"	"	B. Edna + Developers, Inc.	968	31		Resolution
Dec. 29, 1972	"	"	"	"					11 Trunk Lines, etc. St. Inn
19333	"	"	"	"					" " " "ville Tp
Jan. 9, 1973	"	"	"	"					Lot 37 Margon Dr. Margon
19581	"	"	"	"					Sec. V "Westwood" "ville
Jan. 11, 1973	"	"	"	"					Part lot 411 Laddewood Dr.
20653	"	"	"	"					
Jan. 22, 1973	"	"	"	"					
20578	"	"	"	"					
"	"	"	"	"					
20640	"	"	"	"					
Jan. 22, 1973	"	"	"	"					
23599	"	"	"	"					
Feb. 21, 1973	"	"	"	"					

INDIRECT or GRANTEE Index to Real Estate Deeds -- Greenville County, S. C.

20
()

Open at Proper Tab according to First Letter or Letters of
Name and refer to Buff Sub-Index sheet for page reference.

KEYS PRINTING CO., GREENVILLE, S. C.

FILE NUMBER	GRANTEES FAMILY NAMES	GIVEN NAMES ABCDEFGH	GIVEN NAMES IJKLMNO	GIVEN NAMES PQRSTUVWXYZ	GRANTORS	BOOK	PAGE	No. OF ACRES	BRIEF DESCRIPTION, LOCATION, ETC. (NOT WARRANTED)
DATE OF RECORD									
23958 Feb. 26, 1973	County	A'ville			North A'ville College ^{Jr}	968	232		50 ft. strip Chain Ave.
24739 Mar. 5, 1973	"	"			Edward Z. Norris, Jr. et al	969	56		Petition
"	"	"			C. Horace Loftis, et al	969	57		"
"	"	"			C. W. Slatton, Esq.	969	58		"
24710 Mar. 5, 1973	"	"			Dora R. Conway	969	63		Scansdale Manor Lot Scansdale Ave
26440 MAR. 21, 1973	"	"		Sewer Authority	Ralph O. Smith	970	438	1.15	Pelzer Rd. + Piedmont - Berrie Rd. Acres near interset. A'ville.
26476 MAR. 21, 1973	"	"	"	"	A'ville County School ^{Dist}	970	477		R/W
27266 MAR. 22, 1973	"	"			Robert M. Brown, et al	971	308		Petition
27961 MAR. 29, 1973	"	"	"	"	B. M. Riddle, et al	971	329		R/W
"	"	"	"	"	B. M. Riddle, et al	971	331		R/W
"	"	"	"	"	James A. Tucker	971	333		R/W
"	"	"	"	"	B. F. Thachator	971	335		R/W
"	"	"	"	"	Althea F. Pitt	971	337		R/W
"	"	"	"	"	Louise D. Skinner	971	339		R/W
"	"	"	"	"	Ethel Duncan	971	341		R/W
"	"	"	"	"	James W. Bolt	971	343		R/W

INDIRECT or GRANTEE Index to Real Estate Deeds - Greenville County, S. C.

Open at Proper Tab according to First Letter or Letters of Name and refer to Buff Sub-Index sheet for page reference.

KEYS PRINTING CO., GREENVILLE, S. C.

FILE NUMBER	GRANTEES FAMILY NAMES	GIVEN NAMES ABCDEFGH	GIVEN NAMES IJKLMNO	GIVEN NAMES PQRSTUWXYZ	GRANTORS	BOOK	PAGE	No. OF ACRES	BRIEF DESCRIPTION, LOCATION, ETC. (NOT WARRANTED)
DATE OF RECORD									
27434 MAR. 30, 1973	County			H'ville School Dist	Wilson Dev. Co., Inc.	971	417	10	R/W Southern Railroad acres on Watson Rd + on
28605 April 9, 1973	"	H'ville			Hubert E. Wood, et al	972	235		Petition
28604 April 9, 1973	"	"			Thomas A. Hannon, et al	972	236		"
28603 April 9, 1973	"	"			James C. Rochester, et al	972	237		"
29570 April 19, 1973	"	"		Authority Sewer	Johnny A. Coleman	972	833		R/W (427-1-89)
"	"	"		" "	Ray D. Hinceman, Jr.	972	835		R/W (427-1-91)
"	"	"		" "	Richard E. Kilby	972	837		R/W (427-1-86)
29660 April 19, 1973	"	"			E. J. Bennett, et al	Re-Record 971	854		Petition
31085 May 2, 1973	"	"		Authority Sewer	Preston J. Tucker	973	711		R/W (583.1-1-6)
"	"	"		" "	Lee C. Dryman	973	713		R/W (130-3-46)
"	"	"		" "	Palmett Home Bldg, Inc.	973	715		R/W (583.1-1-16.3)
"	"	"		" "	" " "	973	717		R/W (583.1-1-16.3)
"	"	"		" "	" " "	973	719		R/W (583.1-1-16)
"	"	"		" "	Benjamin House	973	721		R/W (583.1-1-16.5)
"	"	"		" "	Henry Williams, et al	973	723		R/W (414-1-3+3.1)
"	"	"		" "	" " "	973	725		R/W (414-1-2+2.1)

INDIRECT or GRANTEE Index to Real Estate Deeds - Greenville County, S. C.

Open at Proper Tab according to First Letter or Letters of Name and refer to Buff Sub-Index sheet for page reference.

KEYS PRINTING CO., GREENVILLE, S. C.

FILE NUMBER	GRANTEES FAMILY NAMES	GIVEN NAMES ABCDEFGH	GIVEN NAMES IJKLMNO	GIVEN NAMES PQRSTUVWXYZ	GRANTORS	BOOK	PAGE	NO. OF ACRES	BRIEF DESCRIPTION, LOCATION, ETC. (NOT WARRANTED)
DATE OF RECORD									
31085 May 2, 1973	County	H'ville			^{of Deering Milliken} Judson Mill, Div.	973	727		R/W (111-2-12)
"	"	"	"	"	" " "	973	729		R/W (113-2-1)
31289 May 3, 1973	"	"	"	"	Clyde J. Hester	973	805		R/W (126-10-23)
32503 May 14, 1973	"	"	"	"	Linda H. Barnett	974	521		R/W (126-10-24)
32510 May 14, 1973	"	"	"	"	Grant Corp.	974	517		Peppertree, Sewerage Pump Sta. Tract I Sec. 2, Tract II Sec. 3
33374 May 22, 1973	"	"	"	"	Barney C. Hawkins ^{etal}	975	107		Petition
33772 May 25, 1973	"	"	"	"	John D. Hollingsworth	975	349		R/W (575.2-11-1)
"	"	"	"	"	Paul A. Kinsling ^{etal}	975	351		R/W (575.1-1-11.1)
33796 May 25, 1973	"	"	"	"	Phillips Dev. Corp.	975	423	1.93	Ac. for sewer treatment only
33778 May 25, 1973	"	"	"	"	Ruth S. Payne King, ^{etal}	975	353		R/W (583.1-1-16.2)
34526 May 31, 1973	"	"	"	"	Bladys S. Mc Dow	975	759		Petition
35388 June 7, 1973	"	"			Robert B. Vaughn	976	301		R/W (109-3-1.4)
35450 June 7, 1973	"	"			Savannah Farms, Inc.	976	323		R/W (131-1-11.1)
"	"	"			William Vaughn, ^{etal}	976	325		R/W (Blk 3, lot 1.1, about 109)
36993 June 24, 1973	"	H'ville			Erlyn H. Williams	977	262		Petition, Pearl St.
"	"	"			W.M. Riddle, ^{etal}	977	263		Petition, Riddle St.

INDIRECT or GRANTEE Index to Real Estate Deeds - Greenville County, S. C.

(20)

Open at Proper Tab according to First Letter or Letters of Name and refer to Buff Sub-Index sheet for page reference.

KEYS PRINTING CO., GREENVILLE, S. C.

FILE NUMBER DATE OF RECORD	GRANTEES FAMILY NAMES	GIVEN NAMES ABCDEFGHIJ	GIVEN NAMES KLMNO	GIVEN NAMES PQRSTUVWXYZ	GRANTORS	BOOK	PAGE	NO. OF ACRES	BRIEF DESCRIPTION, LOCATION, ETC. (NOT WARRANTED)
36793 June 20, 1973	County	D'ville			Clyde Hughes, et al	977	264		Petition, Higgins Rd.
"	"	"			T.R. Byrd, et al	977	265		Petition, Pearls Lane
410 July 5, 1973	"	"		Authority Source	Mrs. Mamie Talley	978	391		R/W (112-16-61)
"	"	"		" "	Jimmy N. Hall, Jr. et al	978	387		" (114-5-6)
"	"	"		" "	Janet Bailey Bennett	978	389		" (112-16-16)
"	"	"		" "	Mrs. Mamie Talley	978	393		" (112-16-62)
425 July 5, 1973	"	"		Comm Reservation	The TR. for John B. Powell S.C. Nat'l Bk., Successor	978	407		Ave., Camilla Park Lot Welcome Ave. + Daniel School Rd.) + County Rd. A near Tp
534 July 6, 1973	"	"	School Dist		Nelle A. Estew	978	453	82.42	ACS. Cor. Hwy 659 (Woodmont
835 July 10, 1973	"	"			O. Linn Vaughn, et al	978	640		Petition
1013 July 11, 1973	"	"		Authority Source	Charles J. Spillane et al	978	699		R/W (112-16-6)
"	"	"		"	" " " "	978	697		R/W (112-16-63)
1050 July 11, 1973	"	"		"	James B. Annwood	978	731		R/W (126-10-25)
"	"	"		"	William A. Vaughn	978	733		R/W (130-1-25)
"	"	"		"	" " "	978	735		R/W (130-1-26)
"	"	"		"	" " "	978	737		" (130-1-24)
"	"	"		"	" " "	978	739		" (130-1-27)

INDIRECT or GRANTEE Index to Real Estate Deeds -- Greenville County, S. C.

20
()

Open at Proper Tab according to First Letter or Letters of
Name and refer to Buff Sub-Index sheet for page reference.

KEYS PRINTING CO., GREENVILLE, S. C.

FILE NUMBER DATE OF RECORD	GRANTEES FAMILY NAMES	GIVEN NAMES ABCDEFGH	GIVEN NAMES IJKLMNO	GIVEN NAMES PQRSTUVWXYZ	GRANTORS	BOOK	PAGE	NO. OF ACRES	BRIEF DESCRIPTION, LOCATION, ETC. (NOT WARRANTED)
1126 July 12, 1973	County	D'ville	Sever	Authority	Lawrence Z. Anagnost, ^{etal}	978	831		R/W (109-3-37)
"	"	"	"	"	" " "	978	833		R/W (109-3-36)
"	"	"	"	"	Ruby S. Donald	978	835		R/W (109-3-35)
"	"	"	"	"	Annabelle H. Brown ^{etal}	978	837		R/W (114-5-3)
"	"	"	"	"	Jimmy N. Hall, Jr. ^{etal}	978	839		R/W (114-5-7)
1145 July 18, 1973	"	"	School Dist		Ellis S. Darby, Jr. ^{etal}	978	878	3.00	acs. Adj Sugar Creek Sub.
1313 July 18, 1973	"	"	Sever	Authority	Duke Power Co.	979	83		R/W (131-1-3)
"	"	"	"	"	Stirley Mae W. Brown	979	85		R/W (130-1-28)
"	"	"	"	"	Perry S. Luthi, TR.	979	87		R/W (54-4-26)
1699 July 17, 1973	"	"	"	"	Chanticleer Real Est. Co.	979	889		R/W (131-1-4)
2291 July 23, 1973	"	"	"	"	Alexis P. Dalton, ^{etal}	979	651		R/W (109-3-38) Cooper Dr. Austin Tp.
2384 July 24, 1973	"	of D'ville			R. S. Cooper, Jr.	979	690		Strip (50 ft) on Cooperman Dist
2393 July 24, 1973	"	"	"		A.B. McJunkin, ^{etal}	979	702		Bottom
2407 Aug 3, 1973	"	"	"	Authority Sever	J.W. Bramlett	981	53		R/W (109-1-1)
"	"	"	"	"	Perry S. Luthi, TR.	981	55		R/W (109-3-33.1)
"	"	"	"	"	Edna Hill Vaughn	991	59		R/W (108-1-1.1)

INDIRECT or GRANTEE Index to Real Estate Deeds - Greenville County, S. C.

Open at Proper Tab according to First Letter or Letters of Name and refer to Buff Sub-Index sheet for page reference.

KEYS PRINTING CO., GREENVILLE, S. C.

FILE NUMBER	GRANTEES FAMILY NAMES	GIVEN NAMES ABCDEFGHIJ	GIVEN NAMES KLMNO	GIVEN NAMES PQRSTUVWXYZ	GRANTORS	BOOK	PAGE	NO. OF ACRES	BRIEF DESCRIPTION, LOCATION, ETC. (NOT WARRANTED)
DATE OF RECORD									
4135 Aug. 8, 1973	County	of A'ville	School Dist.		City of A'ville	981	317		Part Hunt & Linn Lts
4391 Aug 10, 1973	"	Dreemville	Sewer Authority		M. B. Crigler	981	439		R/Way
4511 Aug 13, 1973	"	"	"	"	Bonini, Inc.	981	521		R/Way
"	"	"	"	"	"	981	523		R/Way
"	"	"	"	"	"	981	525		R/Way
5327 Aug 21, 1973	"	"	"	"	Dawson Bradley, et al	982	170		Petition
5604 Aug 23, 1973	"	"	"	"	Vernon D. Tardy, et al	982	303		Petition
5927 Aug 24, 1973	"	"	Sewer Authority	"	Mrs. Caroline A. Merritt	982	353		R/W (114-5-5)
"	"	"	"	"	V. B. H. Dev. Co., Inc.	982	355		R/W (109-1-5-1)
"	"	"	"	"	Mrs. Caroline A. Merritt	982	359		R/W (114-5-4)
5785 Aug 24, 1973	"	"	"	"	Shirley Mae W. Brown	982	405		R/W (130-1-28)
5796 Aug 24, 1973	"	"	"	"	Alice Clavenger, et al	982	427		Petition
"	"	"	"	"	Robert Collins, et al	982	429		"
"	"	"	"	"	William Price, et al	982	430		"
"	"	"	"	"	W. H. Holdsmith, et al	982	431		"
6216 Aug 29, 1973	"	"	Sewer Authority	"	Enterprise, Inc. Threatt - Maxwell	982	643		R/W (538-10-1-300)

INDIRECT or GRANTEE Index to Real Estate Deeds -- Greenville County, S. C.

20
()

Open at Proper Tab according to First Letter or Letters of Name and refer to Buff Sub-Index sheet for page reference.

KEYS PRINTING CO., GREENVILLE, S. C.

FILE NUMBER	GRANTEES FAMILY NAMES	GIVEN NAMES ABCDEFGH	GIVEN NAMES IJKLMNO	GIVEN NAMES PQRSTUWXYZ	GRANTORS	BOOK	PAGE	NO. OF ACRES	BRIEF DESCRIPTION, LOCATION, ETC. (NOT WARRANTED)
DATE OF RECORD									
6216									
Aug. 29, 1973	County	A'ville	Dawson	Authenticity	Threatt-Maxwell Enterprises ^{Jone}	982	645		R/W (538.10-1-301)
"	"	"	"	"	" " "	982	647		" (538.10-1-302)
"	"	"	"	"	" " "	982	649		" (538.10-1-309)
"	"	"	"	"	" " "	982	651		" (538.10-1-317)
"	"	"	"	"	" " "	982	653		" (538.10-1-318)
"	"	"	"	"	" " "	982	655		" (538.10-1-319)
"	"	"	"	"	" " "	982	657		" (538.10-1-316)
"	"	"	"	"	" " "	982	659		" (538.10-1-320)
"	"	"	"	"	" " "	982	661		" (538.10-1-321)
"	"	"	"	"	" " "	982	663		" (538.11-1-7)
"	"	"	"	"	" " "	982	665		" (538.11-1-1)
"	"	"	"	"	" " "	982	667		" (538.11-1-8)
"	"	"	"	"	" " "	982	669		" (538.11-1-9)
"	"	"	"	"	" " "	982	671		" (538.11-1-13)
"	"	"	"	"	" " "	982	673		" (538.11-1-16)
"	"	"	"	"	" " "	982	675		" (538.11-1-17)

INDIRECT or GRANTEE Index to Real Estate Deeds - Greenville County, S. C.

Open at Proper Tab according to First Letter or Letters of Name and refer to Buff Sub-Index sheet for page reference.

KEYS PRINTING CO., GREENVILLE, S. C.

FILE NUMBER	GRANTEES FAMILY NAMES	GIVEN NAMES ABCDEFGH	GIVEN NAMES IJKLMNO	GIVEN NAMES PQRSTUVWXYZ	GRANTORS	BOOK	PAGE	NO. OF ACRES	BRIEF DESCRIPTION, LOCATION, ETC. (NOT WARRANTED)
DATE OF RECORD									
6216 Aug. 29, 1973	County	Alvillo	Sewer Authority		Enterprises, Inc Threatt-Maxwell	982	677		R/W (538.11-1-18)
"	"	"	"	"	" " "	982	679		" (538.11-1-19)
"	"	"	"	"	" " "	982	681		" (538.11-1-20)
"	"	"	"	"	" " "	982	683		" (538.9-1-21)
"	"	"	"	"	" " "	982	685		" (538.9-1-22)
6206 Aug. 29, 1973	"	"			H. A. Hart, et al	982	701		Petition, land rd.
6996 Sept. 6, 1973	"	"	Sewer Authority		A. P. Adams	983	343		R/W (130-3-9)
"	"	"	"	"	Leon S. Wallace	983	345		R/W (130-1-23)
7106 Sept. 7, 1973	"	"		Dist School	Katherine Ross	983	473		lot, near Cedar Falls Rd.
7105 Sept. 7, 1973	"	"		" "	Mary Ross McKittrick	983	484	5.49	Acres Cor. Fork Shoals & Cedar Falls Rd.
7217 Sept. 10, 1973	"	"		Authority Sewer	Southern Weaving Co.	983	495		R/W (130-4-3)
7219 Sept. 10, 1973	"	"		" "	Dan Rivers, Inc.	983	539		R/W (130-4-1)
"	"	"		" "	" " "	983	541		R/W (125-5-1)
"	"	"		" "	" " "	983	542		R/W (126-10-1)
"	"	"		" "	" " "	983	545		R/W (125-5-9)
7378 Sept. 11, 1973	"	"		" "	of Parks & Recreation County of Alville, Dept	983	637		R/W (112-15-1)

INDIRECT or GRANTEE Index to Real Estate Deeds -- Greenville County, S. C.

Open at Proper Tab according to First Letter or Letters of Name and refer to Buff Sub-Index sheet for page reference.

KEYS PRINTING CO., GREENVILLE, S. C.

FILE NUMBER DATE OF RECORD	GRANTEES FAMILY NAMES	GIVEN NAMES ABCDEFGH	GIVEN NAMES IJKLMNO	GIVEN NAMES PQRSTUVWXYZ	GRANTORS	BOOK	PAGE	NO. OF ACRES	BRIEF DESCRIPTION, LOCATION, ETC. (NOT WARRANTED)
7480 Sept. 12, 1973	County	D'ville			Bi - ho, Inc.	983	710	9.06	3.12 Acs. Side St. Mauldin Acs. Industrial Blvd, also
7737 Sept. 14, 1973	"	"		Authority Dever	Salvation Army, a Ba. Corp.	984	73		RLW (54-4-1)
"	"	"		" "	" "	984	75		RLW (124-6-3)
8027 Sept. 18, 1973	"	"		" "	Walter W. Aldermith et TRs.	984	303		Acres. in uninc. area, Butler Tp. at Haywood Dr. also 20 ft.
8152 Sept. 19, 1973	"	"			Leonard S. Kelly, et al	984	335		Petition - Kelly Rd.
8919 Sept. 27, 1973	"	"			W. W. Morrison, et al	985	12		Petition - Morrison Dr.
9172 Oct. 1, 1973	"	"		Authority Dever	Bonini, Inc.	985	181		RLW (575.3-1-4)
9552 Oct. 4, 1973	"	"		" "	Bethel A. Kinter	985	467		RLW (109-3-39)
9919 Oct. 9, 1973	"	"		Just School	E. D. Alexander	985	677	12.9	Acs. Neely Ferry Rd.
10417 Oct. 15, 1973	"	"		Authority Dever	Multimedia, Inc.	986	145		RLW (124-6-3)
"	"	"		" "	" "	986	147		RLW (124-6-2)
10580 Oct. 16, 1973	"	"		Commission Recreation	Community Club Chapman Avenue Inc	986	183	5.3	Acs. Chapman Avenue Rd.
11252 Oct. 23, 1973	"	"		Dever Authority	J. P. Stephens & Co.	986	661		RLW Park Blvd.
11348 Oct. 24, 1973	"	"			Andrew Holman	986	686		Petition - Lockman Dr. to
11424 Oct. 25, 1973	"	"		Authority Dever	Thomas W. Dickson et al	986	793		RLW
"	"	"		" "	Joe T. Brandenburg et al	986	995		RLW

INDIRECT or GRANTEE Index to Deeds - Greenville County, S. C.

Cott Family Name Index No. 75
Copyright 1949

To locate names, open at SURNAME INITIAL TAB and refer to Buff Sub-Index sheet for page reference.

Made by The Cott Index Company, Columbus, Ohio
Sold by Walker, Evans & Cogswell Co., Charleston, S. C.

()

FILE NUMBER	GRANTEES	GIVEN NAMES	GIVEN NAMES	GIVEN NAMES	GRANTORS	BOOK	PAGE	No. of Acres	BRIEF DESCRIPTION, LOCATION, ETC. (Not Warranted)
DATE OF RECORD	FAMILY NAMES	ABCDEFGH	IJKLMNO	PQRSTUVWXYZ					
11424 Oct. 25, 1973	County	D'ville			Authority Deeds James B. Becke, et al	986	197		RIW
11422 Oct. 25, 1973	"	"			" " James C. Johnson, et al	986	199		RIW
11539 Oct. 26, 1973	"	"			" " John M. Dawlin, et al	987	11		RIW (538.9-1-25)
"	"	"			" " Billy M. Tarrant, Jr.	987	13		RIW (538.9-1-23)
"	"	"			" " Cordie S. Turner, et al	987	19		RIW (538.9-1-29)
"	"	"			" " James W. Morrison et al	987	21		RIW (538.9-1-28)
"	"	"			" " James E. Pruitt, et al	987	23		RIW (538.9-1-26)
11543 Oct. 26, 1973	"	"			" " Roger H. Phillips et al	987	71		RIW (538.9-1-19)
11526 Oct. 26, 1973	"	"			" " Phillips Dev. Corp.	987	17		Sub. Trustee & Deeds obtained
11796 Oct. 30, 1973	"	"			Authority Deeds Harold T. Aldman, Jr. et al	987	237		RIW (538.10-1-303)
"	"	"			" " Ellis L. Darty, Jr. et al	987	239		RIW (538.7-1-34)
"	"	"			" " " " " "	987	241		RIW (534.2-1-70)
11818 Oct. 30, 1973	"	"			" " Elias M. Howard, et al	987	243		RIW (538.10-1-307)
12018 Nov. 1, 1973	"	"			" " J.A. Incorp.	987	344		Point knolls Cash Rd., Maywood Ctr. Tract soft wide Maywood Rd., View
12176 Nov. 2, 1973	"	"			Authority Deeds Jerry O. Reed, et al	987	509		RIW (532.11-1-11)
"	"	"			" " Dana C. Morris, et al	987	511		RIW (538.11-1-14)

INDIRECT or GRANTEE Index to Deeds — Greenville County, S. C.

REG. U. S. PAT. OFFICE *Chas. M. Cott* County Indexes Since 1888
An Identifying Trade Mark

To locate names, open at SURNAME INITIAL TAB and refer to Buff Sub-Index sheet for page reference.

Cott Family Name Index No. 75
Copyright 1949

FILE NUMBER DATE OF RECORD	GRANTEES FAMILY NAMES	GIVEN NAMES ABCDEFGH	GIVEN NAMES IJKLMNO	GIVEN NAMES PQRSTUVWXYZ	GRANTORS	BOOK	PAGE	No. of Acres	BRIEF DESCRIPTION, LOCATION, ETC. (Not Warranted)
12176 Nov. 2, 1973	County	Greenville		Authority Deeds	Edward W. Smith, et al	987	513		R/W (538.9-1-27)
12174 Nov. 3, 1973	"	"		" " "	Donald Wayne Christopher, et al	987	515		R/W (538.11-1-12)
12310 Nov. 5, 1973	"	"		" " "	William M. Putnam, Jr., et al	987	623		R/W (538.10-1-302)
12571 Nov. 7, 1973	"	"		" " "	Fred Raymond Floyd, Jr., et al	987	747		R/W (538.1-1-171)
"	"	"		" " "	Betty Auburn Rowland, Inc.	987	749		R/W (538.1-1-170)
12569 Nov. 7, 1973	"	"		" " "	Anderson Road Enterprises	987	767		Recreation
"	"	"		" " "	Jimmie Casson Quinn	987	769		"
"	"	"		" " "	(Minor) Vivian Bradley, et al	987	791		"
"	"	"		" " "	William Ray Quinn, et al	987	793		"
"	"	"		" " "	J. A. Quinn Est., et al	987	795		"
12735 Nov. 9, 1973	"	"		Comm. Recreation	Nelson Greene	988	53		Chick Spgs. Tp. Tract Duke Rd., near post
12932 Nov. 13, 1973	"	"		Authority Deeds	Brenda C. Taylor, et al, Inc.	988	209		R/W (538.1-1-172)
13154 Nov. 15, 1973	"	"		" " "	Threatt-Maxwell Enterprises	988	343		R/W (538.4-1-5)
13542 Nov. 20, 1973	"	Abell		" " "	Conn Organ Corp.	989	2		Leone Agate & Arrigo Mill Rd. near Brier
13511 Nov. 20, 1973	"	"		" " "	" " "	989	1	16.11	Acc. Burnside Rd. & Duke
13731 Nov. 21, 1973	"	"		Authority Deeds	A. P. Adams	988	617		R/W (130-3-9)

INDIRECT or GRANTEE Index to Real Estate Deeds -- Greenville County, S. C.

Open at Proper Tab according to First Letter or Letters of Name and refer to Buff Sub-Index sheet for page reference.

KEYS PRINTING CO., GREENVILLE, S. C.

FILE NUMBER DATE OF RECORD	GRANTEES FAMILY NAMES	GIVEN NAMES ABCDEFGHIJ	GIVEN NAMES KLMNO	GIVEN NAMES PQRSTUWXYZ	GRANTORS	BOOK	PAGE	NO. OF ACRES	BRIEF DESCRIPTION, LOCATION, ETC. (NOT WARRANTED)
13731 Nov. 21, 1973	County	D'ville		Authority Sewer	Junius Baker, et al	988	619		R/W (109-3-34)
"	"	"		"	" " "	988	620		R/W (109-3-33)
14012 Nov. 29, 1973	"	"		" "	Joseph P. Wallace, Jr. Ind. & Ex. et al	988	799		Resolution
14115 Nov. 28, 1973	"	"		" "	George A. Turner,	989	149		R/W (113-9-63) Sewer's Chapel Rd.
14334 Nov. 30, 1973	"	"		Dist School Authority Sewer	C. S. Runion	989	271	44.6	Acc. Cor. Pennington Rd.,
14470 Dec. 3, 1973	"	"		" "	Don River, Inc.	989	315		R/W (125-5-10) Warren Bridge Rd.
14417 Dec. 3, 1973	"	"		" "	Lucille B. Jacob, et al	989	347		Tracts 1 & 2 = 56.666 Acs. "Kingswood"
15003 Dec. 10, 1973	County	D'ville			A+B Properties, Inc.	990	221		Road known as Kingswood Creek
15099 Dec. 11, 1973	"	D'ville		Authority Sewer	Galmag Company, et al	990	335		R/W (532.2-1-11)
15533 Dec. 14, 1973	"	"		"	William E. Col, TR	990	603		R/W
"	"	"		"	" " " "	990	605		R/W
"	"	"		"	" " " "	990	607		R/W
15797 Dec. 18, 1973	"	"		"	Bob Marshall Bledsoe, Jr.	990	677		R/W (532.9-1-21)
"	"	"		"	Edward J. Jankovich, et al	990	679		R/W (534.1-1-1)
15916 Dec. 19, 1973	"	"			Emory Undertrie, et al	990	727		Sewer Line to improve & equal
15898 Dec. 19, 1973	"	"			" " "	990	724		Tract, Mainline also R/W

INDIRECT or GRANTEE Index to Real Estate Deeds -- Greenville County, S. C.

Open at Proper Tab according to First Letter or Letters of Name and refer to Buff Sub-Index sheet for page reference.

KEYS PRINTING CO., GREENVILLE, S. C.

FILE NUMBER DATE OF RECORD	GRANTEES FAMILY NAMES	GIVEN NAMES ABCDEFGHIJ	GIVEN NAMES JKLMNO	GIVEN NAMES PQRSTUVWXYZ	GRANTORS	BOOK	PAGE	NO. OF ACRES	BRIEF DESCRIPTION, LOCATION, ETC. (NOT WARRANTED)
16396 Jan. 3, 1974	County	D'ville	Sewer Authority		Joel R. Seane, et al	991	543		RLW (537.11-1-16)
"	"	"	"	"	C. Allen Hammon, Jr. et al	991	545		RLW (538.9-1-22)
"	"	"	"	"	Oak Investment Club,	991	547		RLW (530.5-1-19+19.1)
16841 Jan. 3, 1974	"	"	Recreation Comm.		J. H. Morgan	991	593	46.25	ACS. Dasky Rd. (State Hwy. 156)
17067 Jan. 7, 1974	"	"	Authority Sewer		George W. Morris, et al	991	685		RLW (526.1-1-27+28)
17148 Jan. 7, 1974	"	"	"	"	Brady A. Vaughn, et al	991	687		RLW (526.1-1-29+30+31)
17067 Jan. 7, 1974	"	"	"	"	John S. Brimberhoff, et al	991	725		RLW (538.9-1-24)
17137 Jan. 7, 1974	"	"	"	"	School Dist. of D'ville	991	732		(John H.) John Street School prop lot N. Hudson St. + Oakley Ave Arroyo Rd., Chanticleer Pl. VI
17139 Jan. 7, 1974	"	"	"	"	Chanticleer Real Est. Co.	991	727		Recreation of Chapman Rd. with
17263 Jan. 8, 1974	"	"	Authority Sewer		Bobby Joe Wright, et al	991	811		RLW (526.1-1-22, 23+24)
"	"	"	"	"	Richard S. Hefler, Jr.	991	813		RLW (277-1-25+26)
"	"	"	"	"	Charles J. Clyburne	991	825		RLW (270-1-147)
17949 Jan. 17, 1974	"	"	"	"	Harold Hicks	992	389		lot
17943 Jan. 17, 1974	"	"	"	"	O. W. Hicks	992	398		lot, S. Fairfield Rd.
17942 Jan. 17, 1974	"	"	"	"	Charles B. Hicks	992	399		lot, S. Fairfield Rd
18301 Jan. 21, 1974	"	"	Authority Sewer		Oak, Inc.	992	511		lot to be used for sewage treatment plant lot Pine Brook Street, also part

INDIRECT or GRANTEE Index to Real Estate Deeds -- Greenville County, S. C.

Open at Proper Tab according to First Letter or Letters of Name and refer to Buff Sub-Index sheet for page reference.

KEYS PRINTING CO., GREENVILLE, S. C.

FILE NUMBER	GRANTEES FAMILY NAMES	GIVEN NAMES ABCDEFGH	GIVEN NAMES IJKLMNO	GIVEN NAMES PQRSTUWXYZ	GRANTORS	BOOK	PAGE	NO. OF ACRES	BRIEF DESCRIPTION, LOCATION, ETC. (NOT WARRANTED)
DATE OF RECORD									
18502 Jan. 23, 1974	County	D'ville			James E. Porter	992	617		Taking R/W over prop. Resolution of Condemnation
18501 Jan. 23, 1974	"	"	"	"	Lizzie Lomax, et al (life est)	992	620		" " "
18815 Jan. 28, 1974	"	"	"	"	Vance Ross	992	819		R/W (538.7-1-37)
18814 Jan. 28, 1974	"	"	"	"	Alady V. Parks	992	821		R/W (538.7-1-31) " " "
18931 Jan. 29, 1974	"	"	School Dist		James C. Gregory Recreation & Tourism	993	33		Lot 58 Blamatt Rd. "Mogam U.S. Hwy. 1-385"
19853 Feb. 3, 1974	"	D'ville	School Dist		S.C. Dept. of Parks, Co. Inc	993	487		part 62.25 ACS Poplar Mt. Rd. & Dewer Authority
19856 Feb. 8, 1974	"	D'ville	Dewer Authority		McAfee Manufacturing	993	576		Lot U.S. Hwy 25 D'ville Co
19967 Feb. 11, 1974	"	D'ville			Dorlan B. Mann, et al	993	607		Petition, "Tammy Trail" R/W
20381 Feb. 15, 1974	"	D'ville	Dewer Authority		J. H. Tankersley, TR	993	879		lot Duncan Rd. near TR
20715 Feb. 20, 1974	"	"	"	"	Pellicciolo Dev, apto.	994	95		R/W 22.23+24
"	"	"	"	"	SA Bobby J. Wright Bobby Joe Wright	994	97		Corrective R/W (526.1-1,
21639 Mar. 1, 1974	"	"	"	"	Dam River, Inc	994	561		Corrective R/W (130-4-1)
"	"	"	"	"	Southern Weaving Co.	994	563		R/W (130-4-3)
22687 Mar. 13, 1974	"	"	"	"	Patricia S. Turnbull Jed	995	291		R/W (530.5-1-5) Dewer Auth
23258 Mar. 19, 1974	"	"	School Dist		Lottie Langley TR	995	560		lots 21+22 McCall St
24144 Mar. 29, 1974	"	County		Dewer Authority	James B. Purdy, et al	996	242		R/W (534.2-1-19)

INDIRECT or GRANTEE Index to Real Estate Deeds -- Greenville County, S. C.

Open at Proper Tab according to First Letter or Letters of Name and refer to Buff Sub-Index sheet for page reference.

KEYS PRINTING CO., GREENVILLE, S. C.

FILE NUMBER DATE OF RECORD	GRANTEES FAMILY NAMES	GIVEN NAMES ABCDEFGHIJ	GIVEN NAMES JKLMNO	GIVEN NAMES PQRSTUVWXYZ	GRANTORS	BOOK	PAGE	NO. OF ACRES	BRIEF DESCRIPTION, LOCATION, ETC. (NOT WARRANTED)
24344 April 1, 1974	County			of R'ville School Dist	Und. & Exec. and William Behrens, Jr	996	393		lots 16, 14 & 15 Join Mt. City lot 1 Con. Webster & Hunt St, also
24714 April 3, 1974	"	R'ville		Authority Sewer	Tuesday K. Ameer	996	542		R/W (534.2-1-23)
25366 April 10, 1974	"	"		of R'ville School Dist	Lloyd W. Whittrap	996	866		pts. (MS 600) "San Souci Park" part lots 21, & 22 Con. Davis & Vine Proposed Rd.
25367 April 10, 1974	"			" "	Fidelity Trust Corp	996	895		Tract B = 2.31 Acs
26474 April 22, 1974	"	R'ville		authority Sewer	Und. & adm M.W. Fore Jr. et al	997	519		R/W 609.7-1-25
26474 April 22, 1974	"	"		" "	Und. & adm " " " " et al	997	514		R/W 609.7-1-26
26474 April 22, 1974	"	"		" "	Und. & adm " " " " et al	997	527		R/W 609.7-1-20
26474 April 22, 1974	"	"		" "	Und. & adm " " " " et al	997	529		R/W 609.7-1-21
26474 April 22, 1974	"	"		" "	Und. & adm " " " " et al	997	525		R/W 609.7-1-22
26474 April 22, 1974	"	"		" "	Und. & adm " " " " et al	997	521		R/W 609.7-1-24
26474 April 22, 1974	"	"		" "	Und. & adm " " " " et al	997	507		R/W 609.7-1-31
26474 April 22, 1974	"	"		" "	Und. & adm " " " " et al	997	523		R/W 609.7-1-23
26474 April 22, 1974	"	"		" "	Und. & adm " " " " et al	997	503		R/W 609.7-1-33
26474 April 22, 1974	"	"		" "	Und. & adm " " " " et al	997	511		R/W 609.7-1-29
26474 April 22, 1974	"	"		" "	Und. & adm " " " " et al	997	513		R/W 609.7-1-28
26474 April 22, 1974	"	"		" "	Und. & adm " " " " et al	997	515		R/W 609.7-1-27

INDIRECT or GRANTEE Index to Real Estate Deeds -- Greenville County, S. C.

Open at Proper Tab according to First Letter or Letters of Name and refer to Buff Sub-Index sheet for page reference.

KEYS PRINTING CO., GREENVILLE, S. C.

FILE NUMBER DATE OF RECORD	GRANTEES FAMILY NAMES	GIVEN NAMES ABCDEFGHIJ	GIVEN NAMES JKLMNO	GIVEN NAMES PQRSTUVWXYZ	GRANTORS	BOOK	PAGE	NO. OF ACRES	BRIEF DESCRIPTION, LOCATION, ETC. (NOT WARRANTED)
33114 June 26, 1974	County	M'ville		Sewer Authority	Frank Davis	1001	825		R/W
33114 June 26, 1974	"	"		" "	Frank Davis	1001	827		R/W
33116 June 26, 1974	County	Greenville			Earl E. Canada Sr. et al	1001	846		Petition - Gravel Road
33266 June 27, 1974	"	Greenville			Belmont Heights, Inc.	1002	55	} Montclair Rd. + Pine Forest Dr. Sec 14-2 All streets + Roads - Sheffield Rd (across Ave.) "Belmont Hgts" near Green Chick Springs tp.	
"	"	"		" " "	"	55			
1110 July 11, 1974	"	Greenville		Sewer Authority	Westminster Co., a N.C. Corp.	1002	775		
1110 July 11, 1974	"	Greenville		Sewer Authority	Joe T. Baty, et al	1002	779		R/W
1110 July 11, 1974	"	Greenville		Sewer Authority	Joe T. Baty, et al	1002	781		R/W
1110 July 11, 1974	"	Greenville		Sewer Authority	Joe T. Baty, et al	1002	783		R/W
2013 July 22, 1974	"	Greenville			John D. King et al	1003	350		Petition "Haltzclaw Drive"
2788 July 29, 1974	"	Sheepville		Sewer Authority	Terra Pine Club	1003	703		R/W
2788 July 29, 1974	"	"		" "	" " "	1003	705		R/W
2777 July 29, 1974	"	"		" "	School Dist. of M'ville County	1003	767	.84	School, Old Grove Rd. across Lagoon site. Grove Elementary Log Shoals Rd.
"	"	"		" "	" " " " "	1003	768	.93	across Greenbrier Elementary School Bryson School
"	"	"		" "	" " " " "	1003	769		Tract "Lagoon site" Bryson Rd.
"	"	"		" "	" " " " "	1003	770	1.55	across Lagoon site Langewood School

INDIRECT or GRANTEE Index to Real Estate Deeds -- Greenville County, S. C.

Open at Proper Tab according to First Letter or Letters of Name and refer to Buff Sub-Index sheet for page reference.

KEYS PRINTING CO., GREENVILLE, S. C.

FILE NUMBER	GRANTEES FAMILY NAMES	GIVEN NAMES ABCDEFGH	GIVEN NAMES IJKLMNO	GIVEN NAMES PQRSTUWXYZ	GRANTORS	BOOK	PAGE	NO. OF ACRES	BRIEF DESCRIPTION, LOCATION, ETC. (NOT WARRANTED)
2798 July 29, 1974	County	Greenville			Sewer Authority D'ville County School Dist	1003	771		Lot Suber Rd.
2826 July 30, 1974	"		of Greenville	S. C.	Land Fund Ltd.	1003	792		Lot Pale Moon Dr. near Old Pelzer Rd.
3698 Aug. 6, 1974	"	Greenville			J. R. Shaw et al	1004	308		Petition "Hallowford Road"
3745 Aug. 16, 1974	"	Greenville			Genko, Inc. a S.C. corp.	1004	387		Stripes, Propert. Genko, Inc.
3870 Aug. 7, 1974	"	Greenville			Sewer Authority S. C. National Bank	1004	429		R/W 609.4 - 1-5
4938 Aug. 20, 1974	"	"	"		Sewer Authority District School	1005	232		Lot 9 Blk I Means St. City
4937 Aug. 20, 1974	"	"	"	"	James A. Moore	1005	233		Means St. City Lot 7 Blk I cor. Arlington Ave.
4936 Aug. 20, 1974	"	"	"	"	Louise M. Patterson	1005	234		Lot 8 Blk I Means St. City
5472 Aug. 26, 1974	"		of Greenville	et al	Sewer Authority Western Carolina Regional	1005	629		Resolution
7309 Sept. 16, 1974	"		of D'ville		Teresa Boyd et al	1006	752		Petition - see Vaughn Rd.
11551 Nov. 4, 1974	"		of D'ville		Sewer Authority Cora P. Pittman Jr. et al.	1009	599		R/W P3-3-1
12911 Nov. 20, 1974	"	Greenville			Thomas T. Ogdensmith	1010	628	1.45	Acres Dolan Dr.
13538 Nov. 29, 1974	"	G'ville	School District		James T. Howell	1011	110		Howell Prop. Lot County Rd. Vivian
13543 Nov. 29, 1974	"	"	"	"	Cora E. Howell, et al	1011	119		Howell Prop. Lot County Rd. Vivian
13983 Dec. 6, 1974	"	G'ville			Shelma M. Duncan	1011	412		Confirmation Panorama Warm Rd Affidavit for public RD
14316 Dec. 10, 1974	"	G'ville	political sub. of G'ville, et al.		for the city of G'ville Redevelopment Authority	1011	565	1.84	and pt. E. Court St. now closed Acres E. ME. Bee Ave. Also - Lot Alley at

