

# INDIRECT or GRANTEE Index to Deeds — Greenville County, S. C.

Cott Family Name Index No. 75  
Copyright 1949

To locate names, open at SURNAME INITIAL TAB and refer to Buff Sub-Index sheet for page reference.

Made by The Cott Index Company, Columbus, Ohio  
Sold by Walker, Evans & Cogswell Co., Charleston, S. C.

(a)

FILE NUMBER	GRANTEES	GIVEN NAMES	GIVEN NAMES	GIVEN NAMES	GRANTORS	BOOK	PAGE	No. of Acres	BRIEF DESCRIPTION, LOCATION, ETC. ( Not Warranted )
DATE OF RECORD	FAMILY NAMES	ABCDEFGH	IJKLMNO	PQRSTUVWXYZ					
2857 Feb. 3, 1950	Church	Earle St. Baptist, an	eleemosynary, corp.		side Caroline Ferguson Burn-	401	500		Earle St. Ward 1, City. Eastern 1/2 Lot 8 Sec. D, West Co. Prop. Ward 1, City
2858 Feb. 3, 1950	"	Earle St. Baptist			B. B. Crisp	401	491		Rear Part Lot F, Stone Land near Greer, Chick Spgs. Tp.
4412 Feb. 21, '50	"	Fairview Baptist			Gertrude Vaughn Greer	403	144		Int. Lot 3 R. B. Vaughn Prop.
4709 Feb. 24, '50	"		View Welcome Bapt. Deacons		Ralph E. Wells	403	283	3/4	of An Acre, Bates Tp.
4839 Feb. 25-1950	"		Board of Deacons, Trs.		J. Harvey Cleveland	403	325	2.24	acres, Cleveland Sp.
4789 Feb. 25-1950	"	Bethel, of God, Holiness, Trs.	Middle River Baptist,		C. S. Allen, Jr.	403	313		Lot 29, Oscar St. City
5698 Mch. 8-1950	"	Locust Hill Baptist	Deacons		Mollie L. Poole et al	404	195	3.80	acres, O'Neal Sp.
6456 " 16-1950	"	Central Baptist			Board of Trs. of School Dist, of City of Hill.	404	531		Lot Pinckney St. City.
6504 " 17-1950	"	Christ, Gardens + Vestry			Hassie Sims, et al	405	26		Lot 6, Logan St. City Road, Saluda Sp.
6577 " 17-1950	"	of God, Trs. Slater, S.C.	Baptist, Trs.		Mildred Grace Allen	405	35	.63	of an acre, Buncombe Grove Sp.
7165 " 24-1950	"	Centecostal Holiness, Trs.	Haycross		H. C. Kilpatrick	405	290		Lot 7, ced Georgia road Bedmont
7366 " 25-1950	"	First Baptist Bedmont Trs	Bedmont,		J. P. Stevens + Co, Inc.	405	349		Lot 36 Sec. 4 Church St. U. S. Hwy. 29, Bedmont.
7346 " 25-1950	"		Baptist Assn.		" "Baptist Church"	405	345		Lot 125, Sec. 4 cor. main St. + Spigs. Sp.
7941 Apr. 1-1950	"		S. C. Holiness,		Mt. View Holiness,	406	45	1.20	acres Hwy. # 253, which are. knew which spigs. Sp.
8806 " 12-1950	"	Franklin Baptist			McCall Mfg. Co.	406	425		Lot cor. Hubert St. + Main
9160 " 15-1950	"	Ebenezer Baptist Deacons			M. W. Suddruth	407	5	.98	of an acre, High



# INDIRECT or GRANTEE Index to Deeds — Greenville County, S. C.

Cott Family Name Index No. 75  
Copyright, 1949

To locate names, open at SURNAME INITIAL TAB and refer to Buff Sub-Index sheet for page reference.

Made by The Cott Index Company, Columbus, Ohio  
Sold by Walker, Evans & Cogswell Co., Charleston, S. C.

(C)

FILE NUMBER	GRANTEES FAMILY NAMES	GIVEN NAMES ABCDEFGH	GIVEN NAMES IJKLMNO	GIVEN NAMES PQRSTUWXYZ	GRANTORS	BOOK	PAGE	No. of Acres	BRIEF DESCRIPTION, LOCATION, ETC. (Not Warranted)
DATE OF RECORD									
17964 July 25-1950	Church	Calvary Baptist, of Needmore,		By Rev. J. D. Gordon, Mod.					Resolution to Borrow Money
18334 Aug. 10-1950	"	Irs of Monaghan Meth.			J. P. Stevens & Co. Inc.	415	27		Monaghan Mills
19339 " 10-1950	"	Meth. Div.			Thomas F. Mc. Afee	416	81		Lot 53.7, M.C.L. St. Sec 2
19831 " 16-1950	"	Franklin Bapt. Deacons, Creekside,		Saint Paul	Edna S. Mayfield	416	101		Lot Cor. Vardry + Anderson
22276 Sep. 12-1950	"	Ed Bethel, of Creekside, Deacons			J. P. Stevens & Co. Inc.	416	287		Sp. Sp., Lot Hubert St. Creekside, Chick
25255 Oct. 16-1950	"	Hampton Heights Baptist			James M. Bruce, et al	418	419		St. Village of Creekside, Monaghan
26392 " 30-1950	"	of God, Div.			J. J. Lindley	421	197		Lot Cor. Pennsylvania Ave. + Trotter
26394 " 30-1950	"	of God, Div.			J. C. Lindley	422	165	2.70 <sup>th</sup>	Edwards Prop. Lots 7 + 8 Lee Rd. Jas. M.
27480 Nov. 13-1950	"	Gap Creek Baptist Deacons			J. C. Lindley	422	183	1.70 <sup>th</sup>	of an acre, Goose Sp.
28927 " 30-1950	"	Morgan Memorial Baptist			(B.O.O. Eels of U.S.)	423	122	4.96	of an acre, Goose Sp. Cleveland Sp.
29775 Dec. 11-1950	"	Trinity			Irs. of Willis, S.C. Lodge 858,	423	122	4.96	acres, Gap Creek Road
30623 " 20-1950	"	Earle Street Baptist			The Florence Mills	424	245		side of Williams St. near City
30624 " 20-1950	"	"			Maudie R. Bayt	424	245		Lot East of Buncombe Rd. + West
30945 " 27-1950	"	First Baptist, Piedmont			J. C. Stone, et al	425	19		Lot Fairview Sp.
659 Jan. 9-1951	"	Laws Schappel,			l. Douglas Wilson	425	334		Lot Summit Drive, Greenville
1927 " 24-1951	"	Eden Holiness Baptist			J. C. Stevens & Co. Inc.	425	339		Drive, City
					Jeff Allen	425	503		Lot 2 + Part Lot 1, Summit
					Secretary of State	426	437	1	Lot in Piedmont
						427	478		Saluda Sp.
									acre for cemetery purposes
									certification of

INDIRECT or GRANTEE Index to Deeds — Greenville County, S. C.

(D)

REG. U. S. PAT. OFFICE *Chas. McCott* County Indexes Since 1888 An Identifying Trade Mark

To locate names, open at SURNAME INITIAL TAB and refer to Buff Sub-Index sheet for page reference.

Cott Family Name Index No. 75 Copyright 1949

FILE NUMBER DATE OF RECORD	GRANTEES FAMILY NAMES	GIVEN NAMES ABCDEFGH	GIVEN NAMES IJKLMNO	GIVEN NAMES PQRSTUVWXYZ	GRANTORS	BOOK	PAGE	No. of Acres	BRIEF DESCRIPTION, LOCATION, ETC. ( Not Warranted )
4686 Feb. 27. 1951	Church	of God, Inc.			J. P. Stevens + Co, Inc	429	545	5.73	Bedmont. acres in or near,
7012 Mch. 26. 1951	"	Beech Springs Pentecostal			Mrs. Wattie Cooley	431	325		Lot. Ave. West Highlands.
7249 " 29. 1951	"	Day Saints, Corp. of Presiding Bishop of Jesus Christ of Latter			Evan D. Kinno Church	431	443		Part Lots 1 + 2 Genoa
7777 Apr. 4. 1951	"	Augusta Heights Baptist			Augusta Road Baptist	432	53		2 lots Augusta Rd. City. Paris Mt. Sp.
8581 " 13. 1951	"	Mount Sinai,			Iwysman D. Jones	432	413	1.04	acres Col. Ford Road North St. + DuPont Dr. Ingleside
9083 " 18. 1951	"	Overbrook Baptist			Central Realty Corp.	433	31		Lots 3, 4, 42 + 43 Cor. East, <sup>Part</sup>
9783 " 27. 1951	"	Northgate Baptist			Secretary of State	433	334		Certificate of Incorporation Ad. Cantt Sp.
10258 May 2. 1951	"	West Cantt Baptist - Second			Earl Smith, et al	433	506	.62	of an acre White Horse
10587 " 7. 1951	"	Mountain Creek			H. H. Batson	434	117	4.46	acres, which Sp. Sp.
10772 " 8. 1951	"	St. Baptist			Condleton	434	154		Certificate of Incorporation
10944 " 9. 1951	"	Laurel Creek Baptist			E. Annan, master	434	177	2.30	acres, Laurens Road. (formerly West St.) City.
10830 " 9. 1951	"	Hampton Ave. Pentecostal			First Pentecostal Church	434	187		Lot Hampton Ave. + major part Lot 1, Summit Dr. City
11703 " 18. 1951	"	Northgate Baptist			Carle Street Baptist	435	65		Lot Summit Drive, also Lot 2, which Sp. Sp.
12597 " 29. 1951	"	Greer Southside Baptist, a,			James A. McHugh	435	341		Lot South Main St. Greer
12629 " 30. 1951	"	Augusta Heights Baptist			Secretary of State	435	410		Certificate of Incorporation Mill Village
13019 June 4. 1951	"	Monaghan Presbyterian			J. P. Stevens + Co, Inc	436	15		Lot Smythe St. Monaghan



# INDIRECT or GRANTEE Index to Deeds — Greenville County, S. C.

Cott Family Name Index No. 75  
Copyright, 1949

To locate names, open at SURNAME INITIAL TAB and refer  
to Buff Sub-Index sheet for page reference.

Made by The Cott Index Company, Columbus, Ohio  
Sold by Walker, Evans & Cogswell Co., Charleston, S. C.

50  
( 6 )

FILE NUMBER	GRANTEES	GIVEN NAMES	GIVEN NAMES	GIVEN NAMES	GRANTORS	BOOK	PAGE	No. of Acres	BRIEF DESCRIPTION, LOCATION, ETC. ( Not Warranted )
DATE OF RECORD	FAMILY NAMES	ABCDEFGH	IJKLMNO	PQRSTUVWXYZ					
13018 June 4-1951	Church			Deacons Monaghan Baptist	J. P. Stevens + Co.	436	19		Sts. Monaghan Mills Village Lot cor. Ravenel + Pelzer Fountain Inn.
13157 " 5-1951	"			of God, Fountain Inn, S.C.	Neoside Mills	436	37		Lot Shaw St. in or near
13224 " 6-1951	"			of God, Travellers Rest, S.C.	L. H. Tankersley	436	84		Lot 58, McAlister St. Bates Sp. + Sizemore St.
15098 " 28-1951	"			Bethel Methodist Ch. Baptist, Jr.	The Florence Mills	437	209		Lot cor. Buncombe Rd. Alice M. + H. H. Hells
15261 " 30-1951	"			Nestville	J. A. Loggins	437	274		Part 14, Sec. A Prop. Marion St. "Donwood"
17299 July 26-1951	"			House of Prayer Ch. Methodist, Jr.	House of Prayer, Jr.	439	88		Lots 80 + 81 Sola St. + Lot 83 Ave. Union Bleachery Village
17559 " 30-1951	"			St. John Presby	The Aspinock Corp.	439	171	.32	acres cor. Bud St. + Arlington Fairview Sp.
17925 Aug 3-1951	"			Fountain Inn First Presby-	J. A. Thomason, et al	439	307		Lot 4, Weston St. E. 7th St Kiville Sp.
18214 " 7-1951	"			Northgate Baptist	Lois M. Wilson	439	427		Lot 6, Summitt Drive, Town of Neoside, S.C.
19265 " 21-1951	"			of God, (Hoodside Ave.) St. Baptist, Jr.	Hoodside Mills	440	279		Lot West Side Hoodside Ave. Queen Heights, City
19725 " 27-1951	"			Queen Trustees	Eleanor K. Carter, et al	440	453		Lot 4 + Part Lot 3 Queen St. Slater Village
19852 " 28-1951	"			Slater of God odist, Jr.	J. P. Stevens + Co, Inc	440	515		Lot 16, Blk. G. Mellon St. Slater Village
19851 " 28-1951	"			Slater Meth-	" " " "	440	513		Lot 18, Blk. H. Mellon St. Plant. Victor-Monaghan co.
20286 Sep. 1-1951	"			El Bethel Baptist, Deacons	" " " "	441	131		Lot Pennsylvania Ave. Greenville St. Ann Plant of Victor-Monaghan
20285 " 1-1951	"			Leonard Methodist, Jr.	" " " "	441	133		Lot cor. Connecticut Ave. + ...
20279 " 1-1951	"			Apalache Methodist, Jr.	" " " "	441	135		Lot near Greenville, Spt

# INDIRECT or GRANTEE Index to Deeds - Greenville County, S. C.

50  
(7)

REG. U. S. PAT. OFFICE *Chas. McCall* County Indexes Since 1888 An Identifying Trade Mark

To locate names, open at SURNAME INITIAL TAB and refer to Buff Sub-Index sheet for page reference.

Cott Family Name Index No. 75  
Copyright 1949

FILE NUMBER DATE OF RECORD	GRANTEES FAMILY NAMES	GIVEN NAMES ABCDEFGHIJ	GIVEN NAMES JKLMNO	GIVEN NAMES PQRSTUVWXYZ	GRANTORS	BOOK	PAGE	No. of Acres	BRIEF DESCRIPTION, LOCATION, ETC. ( Not Warranted )
20280 Sep. 1-1951	Church	Apalache	Baptist	Seasons	J. P. Stevens + Co., Inc.	441	141		Lot near Green, Sptbg. Co.
20281 " 1-1951	"	Baptist,	Victor,	"	" " " " "	441	143		" in " " "
20282 " 1-1951	"	Baptist,	Victor,	"	" " " " "	441	145		" " " " "
20283 " 1-1951	"	methodist,	Victor,	"	" " " " "	441	147		" " " " "
20284 " 1-1951	"	Leonard	Methodist,	Dr.	" " " " "	441	149		Ballinger st. - Green Plant, Green, S.C.
20523 " 5-1951	"	Leewood	Baptist	"	H. R. Stephenson	441	247		Lot cor. Pennsylvania ave. + Ad. + Timber Lane, Walayalee Paris mt Lots 2, 3, 4 + 29 cor. State Park Sp.
20740 " 7-1951	"	Bleakery	Baptist,	Seasons Union	The Aspinook Corporation	441	304		Bleakery Village Lot Brooks ave. Union,
21613 " 19-1951	"	Grove	Baptist,	Dr.	Mollie J. Morton	442	131		Parcel in Grove Sp. Grove Sp.
21614 " 19-1951	"	"	"	" Holiness, Dr.	Virian C. Aspray	442	127		Strip on U. S. Hwy. #29 Greenville Sp.
23273 Oct. 10-1951	"	Judson	Pentecostal	"	R. L. Dunean	443	244		Lot 29 Weatherly Dr.
23942 " 18-1951	"	"	Baptist	Seasons Slater,	Slater Community Assn.	443	506		Lot Whitney St. Slater Village Chick Springs Sp.
24245 " 22-1951	"	of God, Green, Trustees	"	"	L. V. Jones	444	90		Lot 3, Trade St. Greer, "
25170 Nov. 1-1951	"	Chapel Colored, M. E. Dr.	"	Young	Dumlar Hall	445	71		Lot 6, Dumlar Drive, City. 4, Dunean Mills Village
25986 " 12-1951	"	Dunean	Presbyterian,	Dr.	J. P. Stevens + Co., Inc.	445	455		Lot 113 Smythe ave. S.C.
26577 " 19-1951	"	Oak Grove	Baptist,	Dr.	Eva Gladys Lockhart	446	150		Lot Oak Grove Road. Chick Sp. Sp.
27066 " 26-1951	"	"	Pleasant,	"	J. A. Wood	446	292		Part Tract 2 = 1.9 acres.

# INDIRECT or GRANTEE Index to Deeds — Greenville County, S. C.

Cott Family Name Index No. 75  
Copyright, 1949

To locate names, open at SURNAME INITIAL TAB and refer to Buff Sub-Index sheet for page reference.

Made by The Cott Index Company, Columbus, Ohio  
Sold by Walker, Evans & Cogswell Co., Charleston, S. C.

50  
( 5 )

FILE NUMBER	GRANTEES FAMILY NAMES	GIVEN NAMES ABCDEFGHIJ	GIVEN NAMES KLMNO	GIVEN NAMES PQRSTUVWXYZ	GRANTORS	BOOK	PAGE	No. of Acres	BRIEF DESCRIPTION, LOCATION, ETC. ( Not Warranted )
DATE OF RECORD									
27299 Nov. 28-1951	Church	of God, Inc.			Co. a corp. in liquidation Traylor Real Estate	446	387		Sterling College Park Lot 11 a Brookman St. Ave. + Sumter St. Riverside
27514 Dec. 1-1951	"	"	a corp.		E. J. Holcombe	446	456		Lot 1, Blk. S, cor. Columbia Saluda Sp.
27967 " 7-1951	"	"	Grace Baptist, Inc.	Walnut	Homer Couch, etal	447	83	1	acre Valley Bridge Rd. Kantt Sp.
28005 " 8-1951	"	Faith Baptist			J. C. Kohn	447	120		Lot 10, Old Piedmont Rd. Woodfields Inc. Kantt Sp.
27989 " 8-1951	"	"		Woodfields	Woodfields, Inc.	447	144		Part Sec. A, Westfield Rd. near city.
1539 Jan. 2-1952	"	Hampton Ave. Baptist, Inc.			H. A. Briggs	449	421		Lots 19+20, La Bruce St. Leewood
1540 " 21-1952	"	"			Josephine Tomlinson, Bowen	449	416		Lot 8, Sylvania Ave. av.ville Sp.
1925 " 24-1952	"	Greenville		Pilgrim	James M. Baywell	449	535	.92	acre Lot 11 Sec. A, Columbia
2092 " 26-1952	"	"		of Redeemer	Marthen J. Sullivan	450	51	1	acre Parkins mill Rd.
2511 " 31-1952	"	First Southern Methodist			School Dist. of Greenville	450	256	1	acre Butler Sp.
3099 Feb. 7-1952	"	House of Prayer for all People, Inc.		United	Fidelity Fed. S. + L.	450	443		Int. Lot 28 = 3/8 of an acre
3590 " 13-1952	"	Seventh-Day Adventists, Inc.			Lyda Allen	451	78		Easement.
3551 " 13-1952	"	Carolina Conference Assn. of			Paul L. Henderson	451	81	12	acres Chick Spgs. Sp.
3863 " 16-1952	"	Greer Baptist Camp Meeting		Mountain Valley	Hattie Howard	451	187	1	acre, Saluda Sp. St. Butler Sp.
4287 " 21-1952	"	of God on Laurens Road			Lera R. Conway	451	454		Lot 1 cor. Laurens Rd. + Able Edwards Prop.
4341 " 21-1952	"	Hampton Heights Baptist			Loris H. McKeithan	451	418		Lots 9+10, Lee Road

50  
(24)

# INDIRECT or GRANTEE Index to Deeds — Greenville County, S. C.

REG. U. S. PAT. OFFICE *Chas McCott* County Indexes Since 1888 An Identifying Trade Mark

To locate names, open at SURNAME INITIAL TAB and refer to Buff Sub-Index sheet for page reference.

Cott Family Name Index No. 75  
Copyright 1949

FILE NUMBER DATE OF RECORD	GRANTEES FAMILY NAMES	GIVEN NAMES ABCDEFGH	GIVEN NAMES IJKLMNO	GIVEN NAMES PQRSTUWXYZ	GRANTORS	BOOK	PAGE	No. of Acres	BRIEF DESCRIPTION, LOCATION, ETC. ( Not Warranted )
5124 Feb. 1. 1952	Church		Andrews	Episcopal Saint	Emmett W. Bryan, et al	452	249		Greenville Sp. Lot 13, Blk. 2, Elm St.
5993 " 12. 1952	"		Baptist, Piedmont	S. C. Deacons Southside	Edgar Boyce	452	527	27	100 of an acre, Grove Sp.
6926 " 24. 1952	"		Holiness, Jr.	Pentecostal	Rev. J. H. Barton	453	331	5	acres, O'Neal Sp.
7100 " 25. 1952	"		Barton's Chapel	Methodist Church of St. Ann, Jr.	Mississ Mills	453	359		St. Fountain Sp. Lot 100. Church + Second
7906 Apr. 3. 1952	"		M. E. Parsonage, et al, Jr	St. Mark	St. Mark M. E. Church	454	107		1 acre, which Spgs. Sp.
" " "	"		M. E. Parsonage, et al, Jr	St. Matthews	" " " " "	454	107		
8225 " 8. 1952	"		of God which we hath purchased	Methodist, Jr.		454	244		Church Instrument St. Roosevelt Heights, Butler Sp.
8315 " 9. 1952	"			St. Stephen	St. C. Williams	454	276		Lots 1 & 2, Sec. 15, 15th. West Rd. + miles
9914 " 29. 1952	"			of The Redeemer	Secretary of State	455	314		Certificate of Incorporation Road - Butler Sp.
9996 " 30. 1952	"		Lewis Park Baptist, Deacons	Jr.	J. C. Summey	455	354	82	acre White Anderson Bridge Deacons mill
10448 May 6. 1952	"		Duncan Baptist, Deacons	Jr.	J. O. Stinson & Co.	455	487	1125	acres Stevens St. near St. Vincent's Church - City.
10754 " 9. 1952	"		First Baptist, Deacons, S. C.		J. W. Roberts	455	548		Lot 2. W. 1st. Greenville Incorporation.
10382 " 9. 1952	"		Wesleyan Mission	Holiness, St. Ann,		455	572		St. Fountain Sp.
10975 " 13. 1952	"			Pentecostal	Grady McKelvey	456	97		Part Lot 41, Blk. 4, Butler Rd. - Cantt Sp.
11550 " 20. 1952	"		Wesleyan Mission	Wesleyan, Jr.	J. C. Gibbs	456	297		Part Lot 2 White Horse St. City.
11911 " 24. 1952	"		Presbyterian, Jr.	Third,	First Natl. Bank, Sp. + Jr.	456	403		Lot 100. Church + Second

# INDIRECT or GRANTEE Index to Deeds — Greenville County, S. C.

Cott Family Name Index No. 75  
Copyright, 1949

To locate names, open at SURNAME INITIAL TAB and refer to Buff Sub-Index sheet for page reference.

Made by The Cott Index Company, Columbus, Ohio  
Sold by Walker, Evans & Cogswell Co., Charleston, S. C.

50  
(2)

FILE NUMBER DATE OF RECORD	GRANTEES FAMILY NAMES	GIVEN NAMES ABCDEFGH	GIVEN NAMES IJKLMNO	GIVEN NAMES PQRSTUVWXYZ	GRANTORS	BOOK	PAGE	No. of Acres	BRIEF DESCRIPTION, LOCATION, ETC. ( Not Warranted )
12 339 May 30-1952	Church	Methodist, J. Hugh	Burns, apt.	Presbyterian	Lewitt B. Powers et al	457	49		North Sunset Hills Lot 19 Elizabeth Drive
12 536 June 2-1952	"	Baptist, Deacons	Mt. Pilgram		P. D. Jarrard	457	86		Cleveland Sp.? Lot Church St. Marietta
12 891 " 7-1952	"	of God, State Trustees of S. C.			Monroe Fowler	457	223		Lot County Rd, Austin Sp
13 239 " 12-1952	"	Baptist, Jr (closed)	Mount Calvary		Lillian D. Hartzell	457	344		Galaxy St. City. Lot cor. (St. John St. +
13 582 " 17-1952	"	The Gospel Association, a corp.		Presbyterian Church	Associate Reformed.	457	492		St. formerly East Crest St. (ville?) Lot cor. Chick Sp. Rd. + Hwy
13 716 " 18-1952	"	Associate Reformed Presbyterian		Holiness Baptist, Jr.	John A. Glover	457	536		Part Lot 24 Argonne Dr. City
13 932 " 21-1952	"	arc. Baptist, Jr.	Riverside		Bernie L. Babo, et al	458	77		Colonial ave. Riverside Park Part Lot 1, Blk. 9, Cor. Hill St. +
14 107 " 24-1952	"	Washington	Methodist Jr.		Charles J. Spillane	458	139		Post. Lot 1 Dunham Bridge
14 842 July 3-1952	"	St. Luke,	Holiness		M. L. Langford	458	437	3.22	acres, Pine Log Ford Rd O'Neal Sp.
14 846 " 3-1952	"	Judson Pentecostal	Upper South Carolina	conference, South Carolina	Baptist Church, Jr.	458	445		Land of Pride + Patton Land Quitclaim Deed Lot 29 Sunny Slope?
15 217 " 9-1952	"	Eden Holiness Baptist	Eden Holiness Baptist		Riverside Holiness	458	517		Ant. Lot 24 Hunt St.
15 214 " 9-1952	"	Eden Holiness Baptist	Eden Holiness Baptist		Baptist Church, Jr.	458	515		Lane Rd. W. ave. + Sumpter St. Ant. Lot 6, Blk. 9, cor. Cedar
15 304 " 10-1952	"	Gap Creek Baptist	Gap Creek Baptist		Wille, S. C. Lodge #858	459	2	4 1/2	acres Gap Creek Road Cleveland Sp.
15 596 " 14-1952	"	of the Redeemer,			Elizabeth L. Marchant	459	120		Drive, Augusta Circle, City. Lot 92 + Part Lot 91, West Augusta
16 043 " 19-1952	"	Macedonia Baptist			John S. Ashmore	459	301		Lot 5, Gower St. (ville?)
16 392 " 24-1952	"	P. L. (Error see Page 89)			George Parr	459	447		Rd. Sherwood Forest Lots 99 + 100 Robin St.



# INDIRECT or GRANTEE Index to Deeds — Greenville County, S. C.

58  
(8)

REG. U. S. PAT. OFFICE *Chas McCott* County Indexes Since 1888 An Identifying Trade Mark

To locate names, open at SURNAME INITIAL TAB and refer to Buff Sub-Index sheet for page reference.

Cott Family Name Index No. 75  
Copyright 1949

FILE NUMBER DATE OF RECORD	GRANTEES FAMILY NAMES	GIVEN NAMES ABCDEFGH	GIVEN NAMES IJKLMNO	GIVEN NAMES PQRSTUWXYZ	GRANTORS	BOOK	PAGE	No. of Acres	BRIEF DESCRIPTION, LOCATION, ETC. ( Not Warranted )
16526 July 26-1952	Church		are. Baptist, Irv.	Washington	Eliza J. Looper	459	513		Boile Sp. Lots 106 + 107, Douglas St + Douglas St.
16527 " 26-1952	"		are. Baptist Irv.	Washington	(Malcolm) Malcom St. Carter	459	514		Lot 105 cor. Keith ave. Summit Dr. + Keithluffs Rd. City
17011 Aug 1-1952	"		Northgate Baptist		L. Douglas Wilson	460	165		Lot on 20 ft. Driveway between,
17876 " 13-1952	"	of God Irv.	Memorial Meth. Parsonage, Irv.		The Church of God	460	545		Correction Instrument. Jaylor.
18041 " 14-1952	"	Ir.	Stephenson		Ansel Alewin, Jr.	461	35		Lot Old National Hwy.
19979 " 14-1952	"	Fairview Street Baptist of St. Sum			formerly Woodside Cotton Mills Woodside Mills	461	21		Lot Fairview St. St. Sum.
17980 " 14-1952	"	Fairview Street Baptist, of " "			Woodside Mills	461	25		
18546 " 2-1952	"	Buncombe Road Baptist, Irv			Kerry E. Crumpton	461	288		area "Loma" Estate, Paris mt. Sp. Lots 57 + 58 Beatney Circle Bates Sp.
18886 " 26-1952	"	Enoree Baptist, Bescons			Paul M. Sayer	461	466		Lot near Travellers Rest,
19051 " 28-1952	"		of the Redeemer		H. J. Williams	461	511		1 acre (Lot 5) Kaplan St. Lutes Sp.
19509 Sep. 4-1952	"	Airport Baptist, Irv.			M. S. Haywood	462	109		Lot on Bearty road, Loma Estate (Paris mt. Sp.)
19803 " 8-1952	"	Buncombe Road Baptist			Perry M. Rampey	462	270		Lot 81, Marshall Court, base,
20554 " 16-1952	"		Baptist	Reedy River	Annie Ola Pike	462	542	12.53	acres, Duncan Rd. Highland Sp.
20659 " 17-1952	"	of God of Prophecy, Ir			Ir. Church of God	463	119		1/2 acre, Ingulos Road,
20658 " 17-1952	"	" " " "			Natl. Hdg. 303, Bible Ch. Cleveland, Tenn. state sub. of the Church of God,	463	113		Lots 5, 6 + 7, Lindall ave. Westville Lot 14, Landel St, Lots 2 + 3, Pendleton Rd, Brandon Annex.
" "	"	" " " "			" " " " " "	463	113		Lot 13, Lindall ave, Brandon Annex.

# INDIRECT or GRANTEE Index to Deeds — Greenville County, S. C.

58  
(K)

Cott Family Name Index No. 75  
Copyright, 1949

To locate names, open at SURNAME INITIAL, TAB and refer to Buff Sub-Index sheet for page reference.

Made by The Cott Index Company, Columbus, Ohio  
Sold by Walker, Evans & Cogswell Co., Charleston, S. C.

FILE NUMBER	GRANTEES FAMILY NAMES	GIVEN NAMES ABCDEFGH	GIVEN NAMES IJKLMNO	GIVEN NAMES PQRSTUVWXYZ	GRANTORS	BOOK	PAGE	No. of Acres	BRIEF DESCRIPTION, LOCATION, ETC. ( Not Warranted )
DATE OF RECORD									
21460 Sept. 26-1952	Church			Centecostal Holmes Trs. Piedmont,	W. D. Cooper	463	450		Lot for Driveway, Grove town, Chick Spgs. Sp.
21807 Oct. 1-1952	"	Golden Temple Baptist, Trs.			Sylvester Golden	464	14		Lot 142, Sandy Ave. Lincoln + Sumter St. + Lot 56 Cityview Dr.
22015 " 4-1952	"	Agnew Road Baptist			M. M. Rector, etal	464	162		Lot 7, Cor. View Point Drive, base Loma Estates
22975 " 16-1952	"	Buncombe P.d. Baptist, Trs.			H. J. Whitaker, etal	465	55		Lot 56, Courtney Lane, Riverside Subd.
23277 " 20-1952	"	of God of Prophecy, Trs.			Church of God, Trs.	465	199		Lot 4, Blk. E.E. Orleans ave. Grove Sp.
23326 " 21-1952	"	of Jesus Christ of,			Evan D. Ginn	465	214	64.54	acres old Georgia rd. Butler Sp.
23490 " 22-1952	"	Cross Road Baptist Secon			D. J. Smith	465	257	2	acres Anderson Bridge Ad- dition.
23978 " 28-1952	"	People Mission, Trs.			Secretary of State etal	465	520		Certificate of Incorpora- tion.
23976 " " 1952	"	People,			Rundolph H. McNeill,	465	521		Lot 26, Hilltop Ave. Greenville Sp.
24422 Nov. 3-1952	"	Brushy Creek Bapt. Trs.			Nannie B (Mrs. G. F.) James	466	161	2.65	acres Chick Spgs. Sp.
24596 " 5-1952	"	Holroyd Memorial Methodist Baptist, (White Horse rd.)			Andrew G. Malone	466	210		Lot 5, Blk. G. Mills ave. Bridge + White Horse Rd.
24747 " 7-1952	"	Tabernaacle Springs Methodist Trs			Clyde Dill, Sr. etal	466	296		Lot 1, Part of Tract 2 cor. Easley
24977 " 11-1952	"	Poplar Baptist, Trs.			J. B. Hyde Church	466	368	1	acre + 15 poles. ave. West Greenville.
24946 " 11-1952	"	Hoodlawn Pentecostal, Trs.			Trs. of Bible Baptist co. a corp. in Liquidation	466	365		Rear part Lot Hoodlawn Sterling College Park add.
24973 " 11-1952	"	Mount Tabernaacle Trs.			Traveler Real Estate	466	376		Lots 17, 18, 19 + 28 Odessa St. base Loma Estates - Paris
25242 " 14-1952	"	Buncombe Road Baptist			Mr A. Rice	466	465		Lot 59 Courtney Lane

# INDIRECT or GRANTEE Index to Deeds — Greenville County, S. C.

REG. U. S. PAT. OFFICE *Chas. McCott* County Indexes Since 1888  
An Identifying Trade Mark

To locate names, open at SURNAME INITIAL TAB and refer to Buff Sub-Index sheet for page reference.

Cott Family Name Index No. 75  
Copyright 1949

FILE NUMBER DATE OF RECORD	GRANTEES FAMILY NAMES	GIVEN NAMES ABCDEFGHIJ	GIVEN NAMES JKLMNO	GIVEN NAMES PQRSTUVWXYZ	GRANTORS	BOOK	PAGE	No. of Acres	BRIEF DESCRIPTION, LOCATION, ETC. ( Not Warranted )
25574 Nov. 19-1952	Church		Baptist, Jr.	Sans Souci	H. W. Nelson	467	124		Grille Sp. Lot 220 Franklin Rd. Sans Souci.
25753 " 20-1952	"		Presbyterian Methodist, Jr.	Sans Souci	John L. Catol, et al	467	158		Lot Paris mt. Ave - 1
26177 " 26-1952	"		of God, Jr.	'view Baptist Deacons	Robert Hoyle Snoddy	467	328		Lot 7, blk. K, West Orentias ave. Chick Spgs. Sp.
26231 " 26-1952	"			Pleasant	J. H. Lennards, et al	467	311		Lot on Mountain level Rd. "Marshall Forest"
27329 Dec. 10-1952	"		Fourth Presbyterian		Lloyd Gilstrap, et al	468	189		Lot Riverside Drive Chap. Brook Sp.
27844 " 17-1952	"		Grove Baptist, Jr.	Baptist, Jr.	L. N. Pittman, et al	468	495		Lot 1, N. D. Christian Berkeley Ave. from North Franklin Rd. to
28078 " 19-1952	"			Sans Souci	Jessie J. Hayes et al	469	12		Int. in easement R/R in alley, Sunny Slope.
28283 " 22-1952	"		Eden Holiness Baptist, Assoc.	Bleachery Baptist, Deacons	Jr. Beulah Holiness,	469	67		1/2 Int. Lot 24, Hunt St - Chick Spgs. Sp.
28668 " 30-1952	"			Southern	G. D. Collier	469	240		Lot near Chick Springs Mills Village, St. Ann.
28762 " 31-1952	"		of God, St. Ann, Jr.	Holiness, upper S. C. Conf. Jr.	Hoodside Mills	469	293		Lot 40 Third St. Hoodside
274 Jan. 5-1953	"			Pentecostal	Mrs. Kattie Cooley	469	425	1/2	acre, School Dist. 1-C.
210 " 5-1953	"			Pentecostal	H. C. Cooley	469	423	1/2	acre School Dist 1-C. standing Spgs. Rd. Butler Sp.
372 " 6-1953	"		of God of Conestee Jr.	Presbyterian Methodist Jr.	L. E. Reid	469	474		Lot 1, Col. Conestee Rd. & Sans Souci.
611 " 9-1953	"			Sans Souci	Iva Lee White	470	13		Lot 3 Paris mt. Ave. Ad. Bates Sp.
71 " 12-1953	"		Edgewood Baptist, Deacons	an eleemosynary corp. Jr.	Mattie Powell Coleman	470	109	1/10	of an acre White Horse "Croftstone acre."
1002 " 14-1953	"		Northgate Baptist,		J. C. Stone, et al	470	155		Lot Summit Dr. "Flat of

# INDIRECT or GRANTEE Index to Deeds — Greenville County, S. C.

Cott Family Name Index No. 75  
Copyright, 1949

To locate names, open at SURNAME INITIAL TAB and refer to Buff Sub-Index sheet for page reference.

Made by The Cott Index Company, Columbus, Ohio  
Sold by Walker, Evans & Cogswell Co., Charleston, S. C.

( M. )

FILE NUMBER	GRANTEES FAMILY NAMES	GIVEN NAMES ABCDEFGHIH	GIVEN NAMES IJKLMNO	GIVEN NAMES PQRSTUVWXYZ	GRANTORS	BOOK	PAGE	No. of Acres	BRIEF DESCRIPTION, LOCATION, ETC. ( Not Warranted )
DATE OF RECORD									
3688 Feb. 16-1953	Church			Baptist	Callie Taylor	472	305		Austin Sp. Tract Old Laurens Road, Summit View.
4118 " 21-1953	"			City View Baptist	Lillie Mae Surratt	473	12		Lot 9, Blk. C. Redstone St. (Hindman Dr.)
5208 Mch. 5-1953	"			Congregation Beth Israel	John J. Douglas, et al	473	496		Lot 5 - Jones St. Extn - 7
5206 " 5-1953	"			Congregation Beth Israel Presbyterian, Sw.	G. C. Gibson	473	494		Extn. + Jones St. Extn Lots 1, 3 + 4 North Main St. Cor. Augusta St. + West Augusta Block
5296 " 6-1953	"			Presbyterian, Sw.	Minnie P. Cochran	474	10		Lot 172 + Part Lots 34, 37 + 38
5432 " 9-1953	"			Methodist	Eugene Burns	474	61		Release.
5444 " 9-1953	"			Congregation Beth Israel	Mollie J. Morton	474	47	3 3/4	acres + a strip adj. Grove mfg. co.
5595 " 11-1953	"			Grove Baptist, Sw.	J. P. Stevens + Co., Inc.	474	136		Lot 145 Sec. 4, Piedmont base Loma Estate.
6016 " 16-1953	"			Wrights Baptist, Sw.	R. E. Hughes Miller	474	252		Lot 80 Marshall Court Blk. C, Summit View Nelson Prop. S. R. + G. H.
6203 Mch. 18-1953	"			Buncombe Road, Sw.	Del. Tax Col., Geo. Z. 1	474	395		Lots 7 + 8 Redstone St. 1 Rd + Sumpter St.
6607 " 24-1953	"			City View Baptist Assoc. a corp.	E. Anman, Master	475	43	Int.	Lot 6, Blk. 1 1/2 Cor. Cedar Lane mills, Spille.
6805 " 26-1953	"			Eden Holiness Baptist Baptist of Greenville, Sw.	Nookside Mills	475	143		Lot 2 First St. Nookside
6986 " 26-1953	"			Temple Baptist, Sw	W. S. Allen, Jr.	475	164		Lot Sullivan Alley City
7160 " 30-1953	"			Long Branch of Prayer, Sw.	Triv House of Prayer	475	262		83 Marion St. Donwood Lots 81 + 82 Gold St + Lots
7305 Apr. 1-1953	"			Faith Tabernacle of House of Prayer, Sw	J. D. Taylor, et al	475	356	0.28	of an acre, Grove Sp
8415 " 13-1953	"			First Baptist Reedy,	W. S. Myler	476	265	22/100	of an acre, Granite
	"			Bethuel Baptist					

# INDIRECT or GRANTEE Index to Deeds — Greenville County, S. C.

REG. U. S. PAT. OFFICE *Chas. McCott* County Indexes Since 1888  
An Identifying Trade Mark

To locate names, open at SURNAME INITIAL TAB and refer to Buff Sub-Index sheet for page reference.

Cott Family Name Index No. 75  
Copyright 1949

FILE NUMBER DATE OF RECORD	GRANTEES FAMILY NAMES	GIVEN NAMES ABCDEFGH	GIVEN NAMES IJKLMNO	GIVEN NAMES PQRSTUWXYZ	GRANTORS	BOOK	PAGE	No. of Acres	BRIEF DESCRIPTION, LOCATION, ETC. ( Not Warranted )
8608 Apr. 15-1953	Church	of God,	Sville, S.C.	Local Sis.	Woodside Mills	476	385		named St. Woodside Mills Village, Lot Cor. First St. + an un- mills Village. Sville.
8607 " 15-1953	"	of God,	Sville, S.C.	Local Sis.	"	476	389		Lot 78, First St. Woodside Sixth St. Edgemont.
8968 " 20-1953	"	Emanuel	Holiness	as Local Trustees.	Centennial Free Baptist	476	531		Lot 14, Piedmont ave. + Franklin Park.
9577 " 27-1953	"	Northville,	of God,	Dr.	Cecil B. Cantrell, etal	477	174		Lots 37+38, Berkeley Ave., Cleveland Sp.
9752 " 29-1953	"	of God,	Cleveland S. C.	Free-Mill Baptist Second	Effie Dunn	477	249		Lot near Cleveland, S.C.
10667 May 9-1953	"	"	"	Lura Whappell,	William Lamm, etal	478	58		Lot Cleveland Sp. Ave. Melrose.
10881 " 13-1953	"	of God,	Dr.	View Baptist	Wade H. Nix	478	216		Lot 10, Blk. E, Melrose St. Summit View
11494 " 21-1953	"	"	"	Summitt	City View Baptist,	478	516		Lots 7, 8 + 9 Blk. E, Redstone St. (Cardinal St.) + Cincinoy St. City.
12049 " 29-1953	"	Central Baptist	as corp.	Holiness Baptist	Bishop of Charleston Association, Inc.	479	157		Lot Hampton ave. (West St.) + Lloyd Lane Rd. + Sumter St. Riverside-
12237 " 30-1953	"	"	"	Riverside	Eden Holiness Baptist,	479	215		Int. Lot 6, Blk. G. Cor. Cedar, St. Monaghan Mills Village
12256 June 1-1953	"	"	"	Monaghan Methodist	J. P. Stevens + Co, Inc.	479	261		Lot cor. Mt. Beth + Helloms,
13447 " 15-1953	"	Fairview Baptist, Inc.	Dr.	Secretary of State	of State	480	109		Certificate of Incorporation Side Dunham Bridge Road.
13390 " 15-1953	"	Julian Ave. Baptist	Church	Washington Ave. Baptist	Church	480	119		Lot 1 Prop. J. L. master, East
13448 " 15-1953	"	Fairview Baptist, Inc.	Methodist, S.C. Conference, Inc.	Deacons Fairview Baptist	Church	480	141		Tracts which Spigs. Sp. ghan Annex.
13716 " 19-1953	"	"	"	Wesleyan	Albert P. Bowman	480	270		Lot 15, Parker Rd. Mona- Ave. Blk. G. River Side Land Corp.
13919 " 22-1953	"	"	"	Holiness Baptist, Second	Riverside	480	379		Out Lot 1 cor. Hill St. + Colonial



# INDIRECT or GRANTEE Index to Deeds — Greenville County, S. C.

Cott Family Name Index No. 75  
Copyright, 1949

To locate names, open at SURNAME INITIAL TAB and refer to Buff Sub-Index sheet for page reference.

Made by The Cott Index Company, Columbus, Ohio  
Sold by Walker, Evans & Cogswell Co., Charleston, S. C.

FILE NUMBER	GRANTEES FAMILY NAMES	GIVEN NAMES ABCDEFGHIJ	GIVEN NAMES KLMNO	GIVEN NAMES PQRSTUVWXYZ	GRANTORS	BOOK	PAGE	No. of Acres	BRIEF DESCRIPTION, LOCATION, ETC. ( Not Warranted )
DATE OF RECORD									
13 935				Baptist, Deacons					
June 22-1953	Church			Riverside	H. L. Martin, jr.	480	362		West Dunblin Sp. Lot Hollidaye Dam Rd.
14438									
" 26-1953	"			Breck Ctr. Community	P. J. Burton	480	498		2 lots Dunlap St. City
16778									
July 28-1953	"			cedar Shoals Baptist	J. G. Cothran	482	417		Lot Dunblin Sp. Klatt Sp.
18501				Baptist, Deacons					
Aug. 19-1953	"			Welcome	Ethel J. Lannada	484	138	1	acre near White Horse Road Street, Slater Village
18913				Deacons					
" 25-1953	"			Slater Bapt.	J. P. Stevens & Co., Inc.	484	293		Addition to lot on Whitney
19120									
" 27-1953	"			Brandon Methodist, Trs.	The Abney Mills	484	421		Lot Mason St.
19245									
" 29-1953	"			Greer Southside Baptist	James A. McHugh	484	457		Bushy Creek Rd. City Lots 3 & 4 cor. Main St. &
19786				Springs Baptist					
Sep. 4-1953	"			Standing	Grady L. Smith, et al	485	109	1	acre Georgia Rd. - Fairview Sp.
19793				springs Baptist					
" 4-1953	"			Standing	Leila Clark	485	183		Affidavit
19793				Springs Baptist					
" 4-1953	"			Standing	L. L. Richardson	485	186		"
19793				Springs Baptist					
" 4-1953	"			Standing	J. D. Clark	485	189		"
19793				Springs Baptist					
" 4-1953	"			Standing	Mrs. Ella Jones	485	192		"
19793				Springs Baptist					
" 4-1953	"			Standing	R. C. Holcombe	485	195		"
19961				Baptist, Deacons					
" 8-1953	"			Tiger	E. C. Stroud	485	260	0.65	acres, Highlands Sp. Phillips Lane, Augusta Court
19934									
" 8-1953	"			Central, of Christ, Trs.	J. W. McPherson et al	485	231		Part Lot 1 cor. Augusta Rd. & Bates
19931									
" 8-1953	"			of God of Prophecy, Trs.	William Dean Swett	485	229		Part Lot 1, near market

# INDIRECT or GRANTEE Index to Deeds - Greenville County, S. C.

REG. U. S. PAT. OFFICE *Chas. McCobb* County Indexes Since 1888  
An Identifying Trade Mark

To locate names, open at SURNAME INITIAL TAB and refer to Buff Sub-index sheet for page reference.

Cott Family Name Index No. 75  
Copyright 1949

FILE NUMBER DATE OF RECORD	GRANTEES FAMILY NAMES	GIVEN NAMES ABCDEFGHIJ	GIVEN NAMES JKLMNO	GIVEN NAMES PQRSTUVWXYZ	GRANTORS	BOOK	PAGE	No. of Acres	BRIEF DESCRIPTION, LOCATION, ETC. ( Not Warranted )
20201 Sep. 11-1953	Church		Baptist (White Horse Rd.)		Arthur A. Thompson	485	350		Estate of John B. Marshall Lot 4 White Horse Road
20202 " 11-1953	"		"		et al Harold B. Slaughter	485	354		Estate of John B. Marshall Lots 2 + 3 White Horse Rd.
20513 " 15-1953	"		Methodist Trs. St. Mark,		Alpha G. Childress	485	450		Drive + Arbor St. near city Lot 12, cov. Blue Ridge
20621 " 16-1953	"	of God, Dville, S. C.			Woodside Mills	486	7		Agreement. Paris Mt. Rd.
20861 " 19-1953	"	of Christ (Sindal Road) Trs.			James B. Green Greenville County	486	79		Lot 3, Sindal Road
21360 " 28-1953	"	Emoree Fork Baptist			School Dist. No. 520 of et al	486	284	2	Acres, Chick Springs Sp. South St. Dille.
22023 Oct. 7-1953	"	Grace Baptist, Trs.			Marie boy Shackston	487	1		Lot 29, box St. + Lot 28 et al + et al
22311 " 10-1953	"	White Horse Baptist Trs.			W. H. ... et al	486	59		1.55 acres, cov. ...
22371 " 12-1953	"	Mt. Grove Baptist of God, Trs.			Rosa Lee Bishop	487	117	0.50	acres, Paris Sp.
22481 " 13-1953	"	Methodist West Side,			Nellie C. Nickles	487	125		Lot Washington Ave -
22444 " 13-1953	"	Berea Bapt. Trustees			J. E. Williams 520	487	120	4.21	acres, Paris Mt. Sp.
23349 " 12-1953	"	Hillside Baptist, Deacons Deacons + Trs.			Greenville Deacons Dist. Dist. #520	487	499	2.25	acres, Fairview Sp.
23341 " 26-1953	"	New Salem Baptist			Wills County, Deacons	487	55	2	acres, ...
23600 " 28-1953	"	Fairview Baptist, Trs.			P. B. Vaughn	488	32	0.61	State Map 415, near ... Prop. Calmetto Realty Co.
24301 " 11-1953	"	Faith Baptist, Trs. + Deacons			L. S. Llanagan	488	250		Lot 4 Old Piedmont Rd. Ave. Green Mill Village -
24302 " 6-1953	"	Concord Methodist, Trs. Noliness, Trs.			J. P. Stevens + Co. Inc.	488	308		Lots 165 + 166 Connecticut, for water line
25213 Oct. 23-1953	"	Gum Springs Pentecostal			J. A. Stewart	487	462		Lot O'Neil Sp. also R. 11

# INDIRECT or GRANTEE Index to Deeds — Greenville County, S. C.

Cott Family Name Index No. 75  
Copyright, 1949

To locate names, open at SURNAME INITIAL TAB and refer to Buff Sub-Index sheet for page reference.

Made by The Cott Index Company, Columbus, Ohio  
Sold by Walker, Evans & Cogswell Co., Charleston, S. C.

✓  
50  
( )

FILE NUMBER	GRANTEES FAMILY NAMES	GIVEN NAMES ABCDEFGHIJ	GIVEN NAMES JKLMNO	GIVEN NAMES PQRSTUVWXYZ	GRANTORS	BOOK	PAGE	No. of Acres	BRIEF DESCRIPTION, LOCATION, ETC. ( Not Warranted )
DATE OF RECORD									
24349 Nov. 7-1953	Church	Bible Presbyterian	Trs.	Eva Good		488	334		Sts. City, Lot near Augusta & Haynie
24341 " " 1953	"	Refute costal Holiness,	Trs.	W. D. Cooper		488	357		Lot near Piedmont, Grove Sp.
24425 " 9-1953	"	The Piedmont,		E. A. Knight		488	383	0.24	Rd & Meekins Rd, Dunklin Sp of an acre, Cor Dunklin Bridge,
24903 " 14-1953	"	Larenton Baptist	Trs. & Deacons	J. H. Allen		488	517	2	S. C. Hwy. 28. acres on county road near
25491 " 23-1953	"	Shady Grove	Baptist.	John C. Fisher, et al		489	283		Int. 1.84 acres Glassy mt. Sp.
25761 " 27-1953	"	Rock Spring	Deacons	Robinson		489	405		Est. Chick Spgs. Sp.
26005 Dec. 1-1953	"	First Baptist of	Saylor,	Arrive Flynn,		489	405		Part Lot 3, J. E. Flynn Kille, Sp.
26359 " 5-1953	"	Northside Methodist	Trs. et al	N. K. Irons, et al.		489	492		Part tract 14, Summitt Tr.
" " "	"	M. E.,	Trs. et al	St. Mark		490	79	1	acre St. Mark Road Chick Spgs. Sp.
" " "	"	M. E.,	Trs. et al	St. Mathew		490	79		
27175 " 16-1953	"	Eastlan Baptist	Trustees	City of Greenville,		490	383	4.8	Pleasantburg Drive. acres, S. C. Hwy. 291, Welcome Road.
27483 " 21-1953	"	Brandon Baptist,	Trustee	Paul M. Parker		490	542		Lots 7, 8 + 9 Alabama ave. +
73 Jan. 4-1954	"	Larenton Baptist,	Deacons &	Dervey Henderson, Jr.		491	287	0.10	acres East Dunklin Sp. (Second ave) Park Place -
339 " 6-1954	"	of God, Trs.		Capitola E. Grounds		491	385		Lot 19, Blk. K. Orders St;
339 " " 1954	"	of God, Trs.		J. J. Cook, Jr. et al		491	382		" " " "
339 " " 1954	"	of God, Trs.		George D. Shelmut		491	410		" " " "
340 " " 1954	"	of God, Trs		James J. Cook, et al		491	397		St (Second ave) Park Place Lots 19 + 21, Blk. K. Orders St;

# INDIRECT or GRANTEE Index to Deeds - Greenville County, S. C.

REG. U. S. PAT. OFFICE *Chas. M. Cott* County Indexes Since 1888 An Identifying Trade Mark

To locate names, open at SURNAME INITIAL TAB and refer to Buff Sub-Index sheet for page reference.

Cott Family Name Index No. 75 Copyright 1949

FILE NUMBER DATE OF RECORD	GRANTEES FAMILY NAMES	GIVEN NAMES ABCDEFGHIJ	GIVEN NAMES JKLMNO	GIVEN NAMES PQRSTUVWXYZ	GRANTORS	BOOK	PAGE	No. of Acres	BRIEF DESCRIPTION, LOCATION, ETC. ( Not Warranted )
269 Jan 6-1954	Church		Baptist, Trustees		Grove Baptist Church Mountain Grove, Trustees of the Mountain	491	391		1/2 acre, Bates Sp. Fellowship everywhere - Instrument to promote God's
2354 Feb 1-1954	"	The	Full Gospel Tabernacle et al		F. M. Eaton, et al	493	219		
2474 " 2-1954	"		Dry Oak Assembly of God, Methodist, et al.		E. E. Babb	493	263		1 acre, Dunklin Sp. Paris mt. Sp.
2529 " 3-1954	"		Mountain Baptist		C. P. Manly	493	310		Lots 9+10, Paris View Drive,
2571 " 4-1954	"		Proper,		Mrs. Lettie A. King	493	342		3 acres Butler Sp.
3733 " 18-1954	"	Fairview	Presbyterian, Deacons,		Greenville County School	494	227		15/8 acres, Fairview Sp.
4035 " 22-1954	"	Blea	Baptist, et al.		Clinton C. Hynn, et al	494	352		3 acres, Farris Bridge Road. Bates Sp.
4396 " 25-1954	"	Clear View	Baptist, et al.		Don B. Howell	494	503	1 1/100	acres Little Texas Road St. Sec. 2, Judson mill village? Lot 34 cor. Fourth ave. & Fifth,
4488 " 26-1954	"	Judson	Baptist		Etrulia D. Hambrell	494	536		
4870 Mar. 3-1954	"	Mountain	View,		Ben Mattison, et al	495	167		Affidavit
538 " 5-1954	"		of God, et al.		Mrs. Lettie A. King	495	371		St. Huntington ave. Rd. Redeemer Heights.
5568 " 11-1954	"		of The Redeem,		Warthen J. Sullivan	495	415		1 acre (Lot 2) Parkins Mill, Park Place.
5939 " 16-1954	"	of God, et al.	Presbyterian		Jane (Janie) Foster	496	119		Lot 20 Blk. 4, Second St. & 2nd St. Lanester.
6171 " 18-1954	"	Reedy	River		Frank L. McAbie	496	197		Lot cor. Standing Spgs. rd. Rd. Saluda Sp.
6241 " 19-1954	"	Cross Plains	Bapt. et al.		School Dist. of Greenville	496	245		2 Acres, Ridge Rd & Hammell
8229 Apr. 12-1954	"		Supplies,		Secretary of State	497	454		Charter.

# INDIRECT or GRANTEE Index to Deeds — Greenville County, S. C.

Cott Family Name Index No. 75  
Copyright, 1949

To locate names, open at SURNAME INITIAL TAB and refer to Buff Sub-Index sheet for page reference.

Made by The Cott Index Company, Columbus, Ohio  
Sold by Walker, Evans & Cogswell Co., Charleston, S. C.

( )

FILE NUMBER	DATE OF RECORD	GRANTEES FAMILY NAMES	GIVEN NAMES ABCDEFGHIH	GIVEN NAMES IJKLMNO	GIVEN NAMES PQRSTUVWXYZ	GRANTORS	BOOK	PAGE	No. of Acres	BRIEF DESCRIPTION, LOCATION, ETC. ( Not Warranted )
	8930	Church			Baptist					
Apr-21-1954	9687				Woodfield	Ernest Grady Barnes	498	262		Drive, Crestwood, Inc. Lot 54, South Estate
" 30-1954	9841	"	Day Adventists, Carolina Conf. Assn.		Seventh	Lettie J. Greenway	498	492		Park Rd. East Overbrook Lots 1+2 cor. Sphg. Rd. +
May 3-1954	10266	"	Methodist, of Amer.	Lowndes Hill Bapt.	Board of Trs. School Dist.		499	11		Tract Butler Sp. Newlands.
" 7-1954	10600	"		Baptist, Deacons	Mesleyan	Ruby B. Thompson	499	171		Lots 6+7, Blk. J, Perry Rd. (Mt. Sp.)
" 12-1954	10581	"		Mount Pleasant	School Dist. Greenville Co.		499	320	1/2	acre, Highland or Klessy
" 12-1954	10901	"		Mt. Pleasant Bapt.		J. N. Turner	499	305	3.00	acres, Klessy Mt. Sp. McDaniel Heights.
" 15-1954	11076	"	Associate Reformed	Presbyterian		Norton P. Stanley, jr.	499	444		Lot 18 Cleveland St. Queen St. Greenville Sp.
" 18-1954	11473	"	Street Baptist, W.		Queen	Boyd McKimney	499	515		Greater Part Lots 2+3,
" 22-1954	11698	"	Assembly of God;	S.C. Dist		George J. Lowndes	500	166		Lot 28, Gordon St. Greenville Sp.
" 25-1954	12357	"	Milford	Baptist		Milton E. McPherson	500	267	1 3/10	acres O'Neal Sp. Hills, Kants Sp.
June 3-1954	12851	"	Bible	W.	Peoples	Leonard L. Turner	500	528		Lots 6+7 Brook Road, Greenville
" 9-1954	12907	"	Faith Baptist			Trs. + Deacons of Faith	501	174		Lot 9 Old Piedmont Rd.
" 10-1954	13004	"	Faith Baptist			New Falls Indemnity	501	197		Lot 11 Old Piedmont Rd.
" 11-1954	14852	"		High Baptist, Deacons	Oleasant	Helen N. Ferriter	501	242	1.04	acres, Highland. Sp. Hills, Kants Sp.
July 6-1954	14848	"	Baptist, Deacons + Trs.		Hestville	Mannie Johnson	503	250		Part Lots 1+2 Blk. K + Peachtree St. Highland
" 6-1954		"	First Wesleyan	Methodist		David Harold Haldrey	503	254		Part Lot K-1, cor. Sphg. Rd.



# INDIRECT or GRANTEE Index to Deeds - Greenville County, S. C.

REG. U. S. PAT. OFFICE *Chester McCath* County Indexes Since 1888 An Identifying Trade Mark

To locate names, open at SURNAME INITIAL TAB and refer to Buff Sub-Index sheet for page reference.

Cott Family Name Index No. 75 Copyright 1949

FILE NUMBER DATE OF RECORD	GRANTEES FAMILY NAMES	GIVEN NAMES ABCDEFGH	GIVEN NAMES IJKLMNO	GIVEN NAMES PQRSTUVWXYZ	GRANTORS	BOOK	PAGE	No. of Acres	BRIEF DESCRIPTION, LOCATION, ETC. ( Not Warranted )
15418 July 13, 1954	Church				Arthur Leon Campbell	503	474		Dunblin Sp. Lot Dunblin Bridge Rd., Falls Rd., Fork Shoals.
17307 Aug. 4, 1954	"				Riegel Textile Corp.	505	237		Lot 9 cor. Lickville + Cedar Road, Fork Shoals.
17308 " 4, 1954	"				" " "	505	234		Lot 20 just off Cedar Falls
18499 " 17, 1954	"				Mills Mill	506	160		Lot 138, Mills Mill Coussett Mill Community
19383 " 27, 1954	"				Abney Mills	507	35		Lot Nelson, Urreash - Chick Spgs Sp.
19438 " 28, 1954	"				Manley Hugher, et al	507	93	.8	of an acre Rutherford Rd. Kernal St. University Heights -
20266 Sep 8, 1954	"				James H. Knight	507	418		Lot 141, Twin Brook Dr + West Washington St + Lloyd St -
20580 " 15, 1954	"				Dora J. Ballinger	508	131		Lease house + Lot, cor Green, Chick Spgs, Sp.
21248 " 20, 1954	"				Mary J. Jenson et al Presbyterian church	508	336		Lot 26 West, Connells St. Aston St, St. Inn.
21379 " 21, 1954	"				Elders + Deacons of St. Inn	508	425		Lot North Main St. + Lot 4,
21380 " 21, 1954	"				Secretary of State	508	407		Certificate of Incorporation Land, Green -
21637 " 23, 1954	"				Homer Elinore	508	507		Lots 3, 4, 5 + 6, Mrs L. E. Green's
22055 " 25, 1954	"					509	180		
22056 " 25, 1954	"					509	181		
22057 " 25, 1954	"					509	182		
23051 Oct. 9, 1954	"				Mrs. Callie Taylor	509	535		Austin Sp. Lot on 30 ft. St.

# INDIRECT or GRANTEE Index to Deeds — Greenville County, S. C.

Cott Family Name Index No. 75  
Copyright, 1949

To locate names, open at SURNAME INITIAL TAB and refer  
to Buff Sub-Index sheet for page reference.

Made by The Cott Index Company, Columbus, Ohio  
Sold by Walker, Evans & Cogswell Co., Charleston, S. C.

FILE NUMBER	GRANTEES FAMILY NAMES	GIVEN NAMES ABCDEFGHIJ	GIVEN NAMES JKLMNO	GIVEN NAMES PQRSTUVWXYZ	GRANTORS	BOOK	PAGE	No. of Acres	BRIEF DESCRIPTION, LOCATION, ETC. ( Not Warranted )
23150 Oct 11, 1954	Church				H. F. Spence	510	38	.34	Highland Sp. of an acre. + Int. 1.04 acres Dr. + Perrin St.
23306 " 12, 1954	"				Emmie L. Nash	510	83		Dr. + Perrin St. Lot East North St., Keith, Nixon St. - Sville Sp.
23415 " 13, 1954	"				D. B. Leathwood	510	118		Lot 75 + 74 Keith ave + extension area.
23434 " 14, 1954	"				Malcolm H. Carter	510	141		Lot 38, Sec 2, W. Broughton St. Carr, Mt. Sp.
23848 " 18, 1954	"				John C. Lincoln	510	286		Acres, Keeler's Bridge Rd. 7 M. S. A. St. City View
24705 " 28, 1954	"				H. L. Jenkins, et al	511	116	2.71	Lot 125, Sec 2, cor Parker Rd + thereof, White Horse Rd.
24790 " 28, 1954	"				Eugene Raskley	511	133		Lot 5, + Extension in rear
25676 Nov. 8, 1954	"				Myron Elrod	511	507		
26037 " 12, 1954	"				L. J. Barbrey	512	109	.81	acres, Austin Sp. Traveler Rest -
26324 " 16, 1954	"				Gulle Co School	512	247	3	acres, (Lot 10) near B' St. F. A. Pae Mfg. Co.
27006 " 23, 1954	"				F. A. Pae Mfg. Co	513	7		Lots 91 + 75 a. cor Third Ave. +
28757 Dec. 15, 1954	"				Secretary of State	514	194		Certificate of Incorporation
28763 " 15, 1954	"				C. F. Cato, Sr.	514	202		Lot 3, Warren Court.
28871 " 16, 1954	"				P. J. Hoad	514	251		Contract, Lot Frank St - St. Inn, Fairview Sp.
29284 " 21, 1954	"				Stuart H. Rabb, et al	514	383		Part Lot 3, Huston St. Extn.
29267 " 21, 1954	"				Secretary of State	514	394		Certificate of Incorporation

# INDIRECT or GRANTEE Index to Deeds - Greenville County, S. C.

REG. U. S. PAT. OFFICE *Chas. McCott* County Indexes Since 1888 An Identifying Trade Mark

To locate names, open at SURNAME INITIAL TAB and refer to Buff Sub-Index sheet for page reference.

Cott Family Name Index No. 75 Copyright 1949

FILE NUMBER DATE OF RECORD	GRANTEES FAMILY NAMES	GIVEN NAMES ABCDEFGHIJ	GIVEN NAMES JKLMNO	GIVEN NAMES PQRSTUVWXYZ	GRANTORS	BOOK	PAGE	No. of Acres	BRIEF DESCRIPTION, LOCATION, ETC. ( Not Warranted )
29895 Nov. 30-1954	Church			View Baptist, Deacons Pleasant Baptist, Trs.	etal Rita G. Steadman,	515	85		Road, Chick Spgs. Sp. Int. 0.50 acres, Old Rutherford Church Dr. Butler Sp.
30022 " 31-1954	"			Rock Hill, Baptist, Trs.	L. A. Cunningham	515	161	1.12	acres cor. Old Spthg. Rd. +
30021 " 31-1954	"			Rock Hill Baptist, Trs.	L. A. Cox, Jr.	515	117	1.01	acres, Butler Sp. Keith Dr.
411 Jan. 6-1955	"	Francis Ashbury Methodist			Ed B. Smith	515	403		Contract Lot Perrin St. + Lancaster Forest.
600 " 7-1955	"	First Presbyterian			J. M. Hargrove	515	416		Lot 93, Hilderness Lane, Rutherford Rd. Chick Spgs. Sp.
794 " 10-1955	"			View Baptist, Deacons Pleasant,	Willie Steadman, Jr.	515	510		Int. 0.50 acres old, Sec 3, Gaunt Sp.
852 " 11-1955	"	Bethuel Baptist, Deacons			Lillie Cox Thompson	516	37		Lot 21, Dolphin St. Greenfield Whitmore St. + Ninth St. Extn. Greenville Sp.
1022 " 12-1955	"	Harmony Baptist, Trs.			E. L. Craigo	516	84		Southern Part Lot 23, Blk. A, cor. "Brevertown"
1577 " 13-1955	"			Baptist, Trs. Mountain Springs	Haskell Moore	516	380		Lots 149 + 150 Boling Circle, Estate, Paris Mt. Sp.
1705 " 20-1955	"	Bethel Baptist, Trs.			E. H. Davis	516	443		Lot 106, Cabler St. Avalon
1954 " 22-1955	"			dean of ... Baptist The River Baptist, (colored)	4821 of United Order of Odd Fellows	517	1		Lot ... Sp. Austin Sp.
2451 " 27-1955	"			Baptist, (colored) Reedy River A.C.	Laurel Creek Lodge no.	517	160	1	acre, Mauldin Conltee Rd. W. Edwards, Chick Spgs. Sp.
2725 " 31-1955	"	Evangelical Lutheran Synod of			Ellie Louise Casson	517	254		Lots 19, 20, 21 + 22 Prop. James, Edwards Prop. Chick Spgs. Sp.
2724 " 31-1955	"	Evangelical Lutheran Synod of			Thomas Fred Trammell	517	256		Lot 18 + Part Lot 17, James m.
2773 Feb. 1-1955	"	Bethuel Baptist			H. S. Myer	517	302		Lot Dolphin St. Gaunt Sp. Dr. + 20 ft. alley to be left open, Lot Northwest of Summit
4507 " 18-1955	"			Northgate Baptist	C. Douglas Nelson	519	17		

# INDIRECT or GRANTEE Index to Deeds — Greenville County, S. C.

Cott Family Name Index No. 75  
Copyright, 1949

To locate names, open at SURNAME INITIAL TAB and refer  
to Buff Sub-Index sheet for page reference.

Made by The Cott Index Company, Columbus, Ohio  
Sold by Walker, Evans & Cogswell Co., Charleston, S. C.

FILE NUMBER	GRANTEES FAMILY NAMES	GIVEN NAMES ABCDEFGH	GIVEN NAMES IJKLMNO	GIVEN NAMES PQRSTUVWXYZ	GRANTORS	BOOK	PAGE	No. of Acres	BRIEF DESCRIPTION, LOCATION, ETC. ( Not Warranted )
5004 Feb. 24, 1955	Church				#520 - Jrs. Greenville Co. School Dist.	519	182	2	acres, Highland Sp.
594, Mch. 8, 1955	"				E. Damon, Trustee	520	72		Lot 17, ...
6588 " 14, 1955	"				Deacons Pilgrim, School Dist. Greenville Co. #	520	329	2	acres, Austin Sp.
737- " 25, 1955	"				School Dist. Greenville Co. #	521	118	2	acres, Austin Sp.
7751 " 25, 1955	"				Society no. 135, Jrs.	521	311		Lot 1, Harley Road.
8217 " 21, 1955	"				The Working Benevolent	521	527	0.50	acres, Highland Sp.
8375 Apr. 1, 1955	"				Bonnie Hart	522	76		158, 159 + 160 maps, Sans Souci Heights Lots 142, map 4, Sans Souci Heights + Lots
9427 " 13, 1955	"				Richard F. Collins	522	525	12.54	acres, Parkins Mill Rd.
9987 " 19, 1955	"				E. J. Kayneworth, Jr.	523	354		Lot - ... Lot 1, ...
10438 " 25, 1955	"				Mindel E. Campbell	523	543	2	acres U. S. Hwy. 276 Austin Circle, base Loma Estates.
10649 " 26, 1955	"				William H. Verdin	524	62		Lots 52, 53 + 54, Courtney
11081 " 30, 1955	"				Alvin H. Phillips	524	239		Lot Augusta Road.
11214 May 2, 1955	"				J. E. Campbell	524	260		near, ... Part Lot 62, ...
12833 " 18, 1955	"				Margaret M. Cotton	525	463		Lot, David St. City
13025 " 20, 1955	"				C. F. Tutman	526	21	0.8	acres near M. E. Highway road
13203 " 23, 1955	"				Marie E. Hodgens Willis Co.	526	80	.52	acres, Austin Sp.

# INDIRECT or GRANTEE Index to Deeds — Greenville County, S. C.

REG. U. S. PAT. OFFICE *Chas McCott* County Indexes Since 1888  
An Identifying Trade Mark

To locate names, open at SURNAME INITIAL TAB and refer to Buff Sub-Index sheet for page reference.

Cott Family Name Index No. 75  
Copyright 1949

FILE NUMBER DATE OF RECORD	GRANTEES FAMILY NAMES	GIVEN NAMES ABCDEFGHIJ	GIVEN NAMES JKLMNOPQ	GIVEN NAMES RSTUVWXYZ	GRANTORS	BOOK	PAGE	No. of Acres	BRIEF DESCRIPTION, LOCATION, ETC. ( Not Warranted )
13248 May 23, 1955	Church	Jork Shoals of God			Kiegel Textile Corp.	526	104		Jork Shoals. Lot Greenville Court, Wall Rd.
(13298) " 24, 1955	"	Furman Road Baptist, Inc.			Central Realty Corp.	526	139		Lots 1+2 Furman,
16138 June 23, 1955	"	Central Assembly of God, Inc.			O. J. Hood	528	211		Lat, Frank St. Kiville Sp.
16683 " 30, 1955	"	Washington ave. Baptist, a corp.			Richard P. Norrie	528	444		Lot 64, Washington ave.
16684 " 30, 1955	"	Washington ave. Baptist, a Corp.			Rollins H. Bayne	528	446		Lot 63, Washington ave.
16708 " 30, 1955	"	New Yorkville Baptist			Dist. of Mills, box #520 Board of Tr. of School	528	428	4	acres, Dunblin Sp. Highland Subd.
16673 " 30, 1955	"	Latter-Day Saints, etc.			O. K. Mc Luffie, et al	528	461		Lot 4, Eastley Bridge Rd. Mt. Meadow Brook Farms, Bates Sp.
16803 July 1, 1955	"	of Jesus Christ of of God, Inc.			Lawrence Merrill	528	492		Lot 12, cor. Lee Hwy + Williams + Barwood Lane.
17717 " 12, 1955	"	Grace Rest			E. J. Sloan	529	397	1.00	acres Southland ave. Rd - Dunblin Sp.
18137 " 16, 1955	"	First, of Christ, Scientist			Barrie Campbell, et al	530	87		Lot, Mt. Dunblin Bridge "North" Sunset Hills.
18584 " 21, 1955	"	Darlington Baptist Inc.			Raymond A. Sanford	530	232		Lots 10+11 Paris Mt. Rd. Glenn Farms.
18890 " 25, 1955	"	Leawood Baptist			Robert Arnold, et al	530	301		Lot 7, Sec. 5 Glenn Rd. Bexwood + Carbridge Lines.
19922 Aug. 5, 1955	"	Zion Hill Methodist, Inc.			E. D. Sloan	531	278	5.02	acres Cleveland St. + Sts. Green.
21314 " 16, 1955	"	St. Matthew Church in upper S. C.			The Protestant Episcopal	532	165		Lot cor. Jason + Cannon
21553 " 23, 1955	"	Good Shepard, of Green Baptist, Deacons Washington			Barrie A. Rice, et al	532	374	0.61	acres, Oaklawn Sp. Duncan Mills Village
22005 " 26, 1955	"	Duncan Methodist, Inc.			J. P. Stevens + Co., Inc.	533	137		Lot 112, Sec. 4. Smythe Ave.,



# INDIRECT or GRANTEE Index to Deeds — Greenville County, S. C.

Cott Family Name Index No. 75  
Copyright, 1949

To locate names, open at SURNAME INITIAL TAB and refer  
to Buff Sub-Index sheet for page reference.

Made by The Cott Index Company, Columbus, Ohio  
Sold by Walker, Evans & Cogswell Co., Charleston, S. C.

FILE NUMBER	GRANTEES FAMILY NAMES	GIVEN NAMES ABCDEFGHIJ	GIVEN NAMES JKLMNO	GIVEN NAMES PQRSTUVWXYZ	GRANTORS	BOOK	PAGE	No. of Acres	BRIEF DESCRIPTION, LOCATION, ETC. ( Not Warranted )
DATE OF RECORD									
22124 Aug 27, 1955	Church	Grace Baptist			Norman Batson, et al	533	168		Hart St. Highland - Lot 34, cor. Bryson av. + Cerry Rd. Newland
22485 " 31-1955	"	Methodist, S. C. Conference, Inc.		Methodyan	Joseph Carl Molner et al	533	321		Lot 5 + Part Lot 4, blk. 1, Kirkwood Heights
23153 Sep. 7, 1955	"	Duncan Methodist, Inc.			Charles L. Tidwell	533	550		Lot 22, Richwood Dr. Road, Bates Sp.
23248 " 8-1955	"	Baptist, Inc.		Shiloh	Rudolph Looper	534	80	10	acres, Marietta to Pickens St.
23984 " 15-1955	"	David Street Baptist, Inc.			Maudie F. Holobaugh	534	422		Part Lot 1, cor. David + Still
25569 " 30-1955	"	of God -		Washington	Nellie G. Nickles	535	487		Lot Washington ave. Sherwood street
25692 Oct. 3, 1955	"	Fourth Presbyterian,			John J. Douglas	536	20		Lot Six Abbot St. Clemson ave.
26044 " 6-1955	"	of Prayer, Inc.		Pilgrimage	Joseph A. Thomas, House of Prayer, Inc. et al	536	182		Part Lots 12 + 11, cor. S Marion St. Seneca
26104 " 6-1955	"	Faith Tabernacle of Home			Faith Tabernacle of,	536	189		Lots 80 + 81, Sola St. + Lot 83 Golf Sp.
27068 " 18, 1955	"	Angusta Road Baptist			Margaret Cahaly	537	165		Lot 52, Jones av - St. Se. 2, Judson Mills Village
28074 " 28-1955	"	Judson Baptist			L. E. Smith, et al	537	508		Lot 51, cor. Fifth av. + Fifth
28152 " 28-1955	"	Methodist, Inc.			W. B. Proffitt	537	533		Lot 31, Sunset Dr. Knollswood
28370 Nov. 1, 1955	"	Baptist, Deacons		St. Paul,	John T. Rice, et al	538	62	0.16	Acres, Oakdown Sp.
28725 " 4, 1955	"	Methodist formerly Memorial Methodist		Washington	Isbell Lue Sisk	538	170		et al, Angusta Rd. city
	"	now Trinity Methodist		Trinity		538	170		Lot A. Prop of Roger C. Peace
	"	Memorial Methodist				538	170		Bates Sp.
28761 " 4, 1955	"	Clear View Baptist, Deacons			Don B. Howell	538	177		Lot, State Hwy. 23-22



# INDIRECT or GRANTEE Index to Deeds — Greenville County, S. C.

Cott Family Name Index No. 75  
Copyright, 1949

To locate names, open at SURNAME INITIAL TAB and refer  
to Buff Sub-Index sheet for page reference.

Made by The Cott Index Company, Columbus, Ohio  
Sold by Walker, Evans & Cogswell Co., Charleston, S. C.

FILE NUMBER	GRANTEES FAMILY NAMES	GIVEN NAMES ABCDEFGHIJ	GIVEN NAMES KLMNO	GIVEN NAMES PQRSTUVWXYZ	GRANTORS	BOOK	PAGE	No. of Acres	BRIEF DESCRIPTION, LOCATION, ETC. ( Not Warranted )
DATE OF RECORD									
Jan. 6, 1956 416 1777	Church	York Shoals Miss Baptist Avenue Baptist			Riegel Textile Corp.	542	417		Agreement City
" 19, 1956 1779	"	Woodlawn Avenue Baptist			Frances V. Melhite et al. Trs.	543	389		Lot 20, Mt. Eustis St. Ave - + Landall St.
" 19, 1956 3032	"	Woodlawn			Fred M. Thompson Scientist, Directors	543	393		Part Lot 2, Woodlawn
Feb. 2, 1956 3546	"	First of Christ, Scientist Trs. + Deacons			First Church of Christ,	544	390		Agreement. Gault, Tr.
" 8, 1956 6896	"	Forest Hills Baptist			Woodfields, Inc.	545	23		"Park" Woodfields, Inc. St. Augustine Park.
Mar. 15, 1956 7712	"	Overbrook Baptist			Central Realty Corp.	547	495		Lot 2 cor. Prescott + East North Cut Road, Bates Tr.
" 24, 1956 8232	"	Cox Chapel of God, Trs. Church of God, Trs.			Boyer L. Cox	548	424		Tract near Marietta, Hart Bridge Rd. Slater Village
" 30, 1956 8233	"	Church of God, Trs. Slater			J. P. Stevens + Co. Inc.	549	108		Lot 15, Blk. G, Galley + Woodland Hwy
" 30, 1956 8337	"	Slater			J. P. Stevens + Co. Inc.	549	111		Lot cor. Galley Bridge Rd. Spgs. Tr.
" 31, 1956 8833	"	Greenville - Paris, of God Methodist, Tr.			b. j. bombs	549	157		Lot Lee Rd. Paris, Whit mills, St. Lun.
Apr. 5, 1956 9375	"	Wesleyan Tr.			Woodside Mills	549	357		Lot 76, Church St, Woodside
" 12, 1956 11214	"	St. Matthews Spongs Methodist			R. B. Gresham	550	153	1.02	Acres, Grove Tr. Ariston Tr.
May 2, 1956 11746	"	Poplar Missions of America, a corp.			Florrie V. Greer Methodist Church	551	390		Triangular Lot - + Aiken St.
" 8, 1956 11866	"	United			First Wesleyan	552	75		Lot 9, Blk. D, cor. Burdette
" 4, 1956 12068	"	Central Baptist, Tr. Methodist, Tr.			Bertrude L. Lipscomb Comm.	552	126		Lot Pinckney St.
" 11, 1956	"	Simpsonville			Alvis Brooks, et	552	258		Lot cor. Main + Pine St. Bville

# INDIRECT or GRANTEE Index to Deeds - Greenville County, S. C.

REG. U. S. PAT. OFFICE *Chester McCott* County Indexes Since 1888 An Identifying Trade Mark

To locate names, open at SURNAME INITIAL TAB and refer to Buff Sub-Index sheet for page reference.

Cott Family Name Index No. 75 Copyright 1949

FILE NUMBER DATE OF RECORD	GRANTEES FAMILY NAMES	GIVEN NAMES ABCDEFGH	GIVEN NAMES IJKLMNO	GIVEN NAMES PQRSTUVWXYZ	GRANTORS	BOOK	PAGE	No. of Acres	BRIEF DESCRIPTION, LOCATION, ETC. ( Not Warranted )
13820 May 30, 1956	Church		Baptist, Jr.	Park Place Fellowship	J. G. Greenway	553	445		Dark trace add. Part Lot 12, Blk. E,
14042 June 1, 1956	"		White Horse Jr.	Secretary of State		553	536		Certificate of Incorporation O'Neal, Jr.
14268 " 4, 1956	"		Locust Hill Baptist	Corrie B. Ingram		554	100		Lot S. E. Hwy. 415
14466 " 5, 1956	"		Methodist, Jr.	Walter J. Standley		554	121		Lot 10 Berkley ave.
14466 " 5, 1956	"		Methodist, Jr.	Laurence C. Coleman		554	124		Lot 3, Ethelridge ave.
14466 " 5, 1956	"		Methodist, Jr.	Walter J. Brooks		554	127		Lot 2, Ethelridge ave.
14355 " 5, 1956	"	of God, Jr.		Woodside Mills Inc.		554	145		running West from Woodside ave. Lot B. Side of an alley - Ave., which Spgs. Sp.
14980 " 11, 1956	"		Memorial Methodist	Memorial Methodist		554	379		Lot Church St. + N. Main St. Part Lot 11 Ben St. Mrs. Daniel Highte
15838 " 20, 1956	"	Augusta Road Baptist, a corp.		Mildred Ellis Long		555	221		Lot 17 + Part Lot 12, Cleveland St. + Perry Rd.
15856 " 21, 1956	"		Wesleyan Meth. Jr.	Next. M. Perry, Jr.		555	237		Lot 1, cor. Paris Mt. Ave. Mays St. + Williams St.
16096 " 22, 1956	"		Baptist, Board of Deacons	Cone Mills Corp.		555	308		Int. Lot Buncombe Rd, Belle Meade, South Sp.
16415 " 26, 1956	"	Christ Episcopal		J. J. Huguenin, et al		555	488		Lot 50 Williamsburg Dr. Crescent Terrace
17501 July 10, 1956	"	Augusta Road Baptist		W. E. Wickliffe, Sr.		556	407		Lot 50, Jones Ave. ~
17779 " 13, 1956	"		of God, Jr.	Nellie C. Nickler		557	41		Lot, Washington Ave -
18914 " 25, 1956	"		Washington Ave Baptist	Secretary of State		558	27		Certificate of Incorporation
19816 July 3, 1956	"		White Oak Dist.; Missouri Synod	Young Men's Christian		558	393	1.50	acres. S. E. Hwy. 271, City



# INDIRECT or GRANTEE Index to Deeds — Greenville County, S. C.

50

REG. U. S. PAT. OFFICE *Chas. M. Cott* County Indexes Since 1888 An Identifying Trade Mark

To locate names, open at SURNAME INITIAL TAB and refer to Buff Sub-Index sheet for page reference.

Cott Family Name Index No. 75 Copyright 1949

FILE NUMBER DATE OF RECORD	GRANTEES FAMILY NAMES	GIVEN NAMES ABCDEFGHIJ	GIVEN NAMES JKLMNO	GIVEN NAMES PQRSTUVWXYZ	GRANTORS	BOOK	PAGE	No. of Acres	BRIEF DESCRIPTION, LOCATION, ETC. ( Not Warranted )
26322 Oct. 18, 1956	Church	Bethel Baptist	Presbyterian, of Greenville	Tr. of Westminster	Margaret S. Boggess	563	428		Sherwood Forest. Lot 55 + Part Lot 54, Easy St. Smallwood, City.
27180 29, 1956	"	"	"	"	M. G. Crappitt	564	219		Lot 43, Sunset Drive B. Hood, Hills Sp.
27401 Nov. 1, 1956	"	Gethsemane Baptist	Tr.	"	J. D. Hood, et al	564	316		Lot 2, Prop. J. D. + Grace
27539 2, 1956	"	"	"	"	John Knox Presbyterian	564	387		Certificate of Incorporation 4th Earle St.
28672 15, 1956	"	Earle Street Baptist	Tr.	"	Bertha E. Simister	565	256		Lot A + Part Lot B. Road.
28777 16, 1956	"	"	"	"	Ralph A. Leach	565	367		Part Lot 3, Franklin Orchid Dr. Grandview Hgts -
28707 16, 1956	"	Cedar Lane Assembly of God	Tr.	"	Mae Myra Black	565	347		Lots 7, 8 + 9 ear Mae Dr + Rd. Sec III, Lake Forest -
28984 20, 1956	"	"	"	"	John S. Taylor, Jr.	565	501		Lot 183 Rockmont Chick Spg. Sp.
29166 23, 1956	"	Mountain Creek	Baptist Tr.	"	J. N. Fleming	566	42		Lot, Carabine St.
30007 Dec. 4, 1956	"	Christ, a corp.	"	"	E. D. Sloan	566	367		Lot Southland ave.
30492 10, 1956	"	Agnew Road Baptist	Deacons	"	Jay B. Lark	567	14		Lots 8, 9 + 10 Sumter St.,
31497 21, 1956	"	Memorial Methodist	"	"	Print Works, Inc.	567	401		Agreement.
31630 27, 1956	"	Faith Temple, Tr.	Bleaching	"	Mary Collins Bearden	567	483	2 <sup>19</sup> / <sub>100</sub>	acres, O'Neal Sp. Bleaching Village.
31690 27, 1956	"	St. Baptist, Inc., an	Union	"	Cone Mills corporation	567	494		Lot Bud St. Union, ave. + Philli St.
31633 27, 1956	"	"	Pennington	"	Pennington St. Baptist	567	501		Lot Pennington St. + Perry Incorporation
732 Jan. 10, 1957	"	Fulton Presbyterian	"	"	Secretary of State	568	452		Certificate of



# INDIRECT or GRANTEE Index to Deeds — Greenville County, S. C.

Cott Family Name Index No. 75  
Copyright 1949 A-141580

Open at Proper Tab according to First Letter or Letters of  
Name and refer to Buff Sub-Index sheet for page reference.

Made by The Cott Index Company, Columbus, Ohio  
Mfg. Cott Patent Index Systems—M

FILE NUMBER	GRANTEES FAMILY NAMES	GIVEN NAMES ABCDEFGH	GIVEN NAMES IJKLMNO	GIVEN NAMES PQRSTUWXYZ	GRANTORS	BOOK	PAGE	No. of Acres	BRIEF DESCRIPTION, LOCATION, ETC. ( Not Warranted )
DATE OF RECORD									
853 Jan. 10, 1957	Church			L. C. Maxson, Jr.	J. Harold Smith, et al	568	488		ave. also Personal Prop. at cor. Mulberry St. + Hampton
1204 " 15, 1957	"	Angusta		Heights Baptist	R. Kinard Johnson	569	127		Part Lot 2, Angusta Rd.
1727 " 21, 1957	"	Beth Israel		Congregation Methodist, Tr. S.C. Conference	David M. Drayler	569	325		Part Tract 13 Summit Dr. Rd. Managhan annex -
1826 " 23, 1957	"			Mesleyan Dist. Council	J. P. Stevens + Co. Inc.	569	405		Sub. Lots 16+17, West Parker Weights - Chick Spgs. Sp.
2027 " 24, 1957	"	Assembly		of God, S.C.	J. J. Loftis, et al	569	429		Lot 19 Williams St. McLean
2276 " 28, 1957	"	Fortner		Baptist	J. M. Fortner	570	32		Lot cor. Oak Dr. + Ray St.
2393 " 29, 1957	"	Boiling Springs		Seasons Baptist, Inc.	Fred H. Hudson, et al	570	78	.74	of an acre, Butler Sp.
3099 Feb. 6, 1957	"	Faith Temple		of Sandy Flat Pentecostal Holiness, Inc.	Mary Collins Bearden	570	365	3/10	acre, O'Neal Sp. Piedmont Mfg. Co.
3387 " 9, 1957	"	Board of the S. Carolina		District of the Nazarene, advisory	J. P. Stevens + Co., Inc.	570	463		Lot 200, Sec. 4, Pine Bluff Dr.
3524 " 11, 1957	"	Board of the S. Carolina		District of the Nazarene, advisory	Secretary of State + et al	570	539		certificate of Incorporation
3521 " 11, 1957	"	Board of the S. Carolina		District of the Nazarene, advisory	Lucy M. Ballard and et al	570	497		Lot Lowndes Hill Road. Isaquena Park.
3933 " 15, 1957	"	Christ, a corp.			James R. Hawkins	571	317		Lot 10 East North St. ave. East Highlands Estate.
4602 " 25, 1957	"	Laurel		Baptist St. Ann.	Kempner + Gower, Inc.	571	535		Lot cor. Hemble Dr. + Thibbs
4909 " 27, 1957	"	Fairview Street		Baptist of of S.C. Presbytery Church of M. S. Inc.	Norwood Mills	572	57		Lot Fairview St. St. Ann Station, Gault Sp.
5393 " 5, 1957	"	Epworth		Presbytery Synod Baptist, of Hampton Inn, S.C.	Era Good	572	292	286.64	Acres near Gault Inn, Fairview Sp.
5602 " 6, 1957	"	Deacons		Mt. Zion Colored	J. E. Jones	572	315		Lot Duckett St. Ft.

# INDIRECT or GRANTEE Index to Deeds — Greenville County, S. C.

50

REG. U. S. PAT. OFFICE *Chas. McCott* County Indexes Since 1888  
An Identifying Trade Mark

Open at Proper Tab according to First Letter or Letters of Name and refer to Buff Sub-Index sheet for page reference.

Cott Family Name Index No. 75  
Copyright 1949 A-141580

FILE NUMBER DATE OF RECORD	GRANTEES FAMILY NAMES	GIVEN NAMES ABCDEFGHIJ	GIVEN NAMES JKLMNO	GIVEN NAMES PQRSTUVWXYZ	GRANTORS	BOOK	PAGE	No. of Acres	BRIEF DESCRIPTION, LOCATION, ETC. ( Not Warranted )
5713 Mch. 7, 1957	Church			of S. C. Presbyterian Church of U. S. Enoree Presbytery, Synod	Harold Stone	572	371	3	Acres, Lakeside Rd., Super Hwy. Homeites.
5974 " 11, 1957	"			Baptist Springdale	Gary V. Jones, et al	572	462		Lot 49, Meridian Ave. Heights - Austin Sp.
8705 Apr. 11, 1957	"			Presbyterian, Dr. Dixonsville	J. Douglas Jones, Jr.	574	484		Lot 27 Alise Ave. Roland Ave. - Buist Circle
9432 " 19, 1957	"			Israel, Inc. Temple of	Lauda H. Southland	575	233		Part Lot 11, Blk. E, Ashley Lot, located between Greene St + Pettie St + adjacent to Brandon Baptist Church
9937 " 25, 1957	"			Brandon Baptist, Bd. of Deacons	Abney Mills	575	406		in Greer, Chick Spg. Sp. Lots 62, 63 + 64 on Highway
11011 May 8, 1957	"			Dr. Glad Tidings Tabernacle,	Evelyn Gentry	576	312		Certificate of Incorporation Street, Sille.
11037 " 9, 1957	"			Greenville Baptist Temple Dr.	Secretary of State	576	339		25 av. East + South St. Modest Miles Village, Sille.
11234 " 11, 1957	"			of God, Sille,	Grace Baptist Church	576	345		25 av. East St. + unnamed
11233 " 11, 1957	"			Grace Baptist, Dr. Sille	Church of God, Dr.	576	453		Lot av. The St. + Ware Sts.
11245 " 11, 1957	"			St. Baptist Pendleton,	Mr. E. Smith	576	342		Certificate of Incorporation + 23 Prop. James M. Edwards, Chick Spg. Sp.
11393 " 14, 1957	"			East Park Baptist	Secretary of State	576	470		Lot 18 + Part Lot 17, Lots 19, 20, 21 East Park.
11595 " 15, 1957	"			The Our Saviour Evangelical Lutheran, of	Synod of S. C. The Evangelical Lutheran	576	522		Lot 77 Ebaugh St., Blk. F, St. + E. W. Railroad R. St.
11579 " 15, 1957	"			East Park Baptist	John B. Joseph	576	530		Less Strip lying between under
11843 " 17, 1957	"			East Park Baptist	City of Greenville et al	577	39		Lot 4 Stall St.
11956 " 18, 1957	"			David Street Baptist, Dr.	Willie Anthony Davis	577	71		

# INDIRECT or GRANTEE Index to Deeds — Greenville County, S. C.

Cott Family Name Index No. 75  
Copyright 1949 A-141580

☞ Open at Proper Tab according to First Letter or Letters of  
Name and refer to Buff Sub-Index sheet for page reference.

Made by The Cott Index Company, Columbus, Ohio  
Mfg. Cott Patent Index Systems—M

( )

FILE NUMBER DATE OF RECORD	GRANTEES FAMILY NAMES	GIVEN NAMES ABCDEFGHIJ	GIVEN NAMES JKLMNO	GIVEN NAMES PQRSTUVWXYZ	GRANTORS	BOOK	PAGE	No. of Acres	BRIEF DESCRIPTION, LOCATION, ETC. ( Not Warranted )
12160 May 21. 1957	Church	Avenue Baptist, a corp.		Washington	Church, by Tre. Washington Ave. Baptist + Tr.	577	174		J. Looper - Lots 106, 107 + 105. Prop. Eliza Dove.
12381 " 23. 1957	"	Earle Street Baptist			Peoples Natl. Bank, Ex. Holiness Church	577	251		Lot 6, Map 5, West Stone Edgemont.
12369 " 23. 1957	"	Emanuel Holiness, Tr.			Tr. The Emanuel	577	266		Lot 14, Piedmont ave.
12290 " 23. 1957	"	East Park Baptist		Tr.	Ethel Duckett slightly Ethel B. Hudson (formerly)	577	280		Lot 3, East Washington St
12857 " 29. 1957	"	Fountain Inn First Baptist		Tr.	Petsey H. Edwards	577	459		Lots 10 + 11 New St., Ft. Sum
12869 " 30. 1957	"	Grace Baptist Church		Tr.	Secretary of State Corp.	577	468		Certificate of Incorporation + East Washington St.
13955 June 11. 1957	"	Christ, a Corporation			Christ Church Endowment	578	277		Lots 1, 2, 11 + 12, Church St. Monaghan Mills.
14613 " 19. 1957	"	Deacons, Monaghan Baptist			Annie D. Painter	578	547		Dist. of Greenville Co. # 520 Lot 26, Pelzer St. Sec. 1
15343 " 27. 1957	"	Friendship Baptist, Tr.			Board of Tr. of School	579	273		Int. 1/2 Lot (1 acre)
15245 " 27. 1957	"	Methodist, Greenville Dist. (Gardens)		S.C. Conference	Jane S. Cothran	579	247		Lot 15, Baywood Lane. Mill Road, Austin Sp.
15378 " 28. 1957	"	Episcopal, Diocese of Upper S.C.		of The Redeemer	Marthen J. Sullivan	579	331		Lot 4 (.99 of an acre) Parkline
15608 July 1. 1957	"	Protestant Baptist, Second Tr.			Catherine Rosselli Fuller	579	395		Lot 3, Wade Hampton Blvd
15821 " 3. 1957	"	Box Chapel Baptist, Tr.			H. S. Bradley	579	497		Strip Highland Sp. cut Road, Saluda Sp.
15844 " 5. 1957	"	of the S.C. jurisdiction of the Methodist S.C. Conference Bd of Education			Hinnie B. Lindsay	579	519	0.12	acres, N/4 side West Cleveland Sp.
16166 " 9. 1957	"	Christ, a Corp.			S.C. Methodist Conference Bd.	580	85	300	acres, Deer Hwy. Berkeley ave. - Franklin Park Sub
17007 " 18. 1957	"				Cornelia S.C. Arrington	580	399		Part Lots 21 + 22, 27 + 28

# INDIRECT or GRANTEE Index to Deeds — Greenville County, S. C.

50

REG. U. S. PAT. OFFICE *Chas McCott* County Indexes Since 1888 An Identifying Trade Mark

Open at Proper Tab according to First Letter or Letters of Name and refer to Buff Sub-Index sheet for page reference.

Cott Family Name Index No. 75 Copyright 1949 A-141580

FILE NUMBER DATE OF RECORD	GRANTEES FAMILY NAMES	GIVEN NAMES ABCDEFGH	GIVEN NAMES IJKLMNO	GIVEN NAMES PQRSTUVWXYZ	GRANTORS	BOOK	PAGE	No. of Acres	BRIEF DESCRIPTION, LOCATION, ETC. ( Not Warranted )
17458 July 24 1957	Church		Baptist, Trs	Sans Souci	G. N. Moore	581	3		Verner Springs, Trs. Part Lot 27, Hilltop Ave in
17921 " 29 1957	"	of God, Trs.	Gordon Street Extension		Louise Earle, et al	581	172		Lot 23, Gordon St. Cloverdale Lane.
17860 " 29 1957	"	Episcopal, in upper p. e., Trs.		The Protestant	Mary E. Norris	581	193		Lot Allandale Lane +
18089 " 31 1957	"		Baptist, Seasons	Mt. Lebanon,	Annie Mae Fisher	581	278	0.63	of an acre. Tylors, Chick Spgs. Sp.
8344 Aug 2 1957	"	First Baptist of Tylors			Warren L. Hughes	581	384	2	acres Old Mill Hwy. Heights.
18520 " 5 1957	"		Wolines (colored) Trs.		Pentecostal Sallie Whapple, Ind.	581	484		Int. Lot 52, Sec. 1, Nicholtown Pendleton + Rhett Sts -
19236 " 13 1957	"		Baptist		A. L. Graydon	582	195		Option To Purchase Land Rhett Sts -
19210 " 13 1957	"		Baptist		A. L. Graydon	582	225		Lot, Pendleton + Knob Hill.
19336 " 14 1957	"	Fair Heights Baptist, Trs			Alice B. Bair	582	245		Lot 5, Plymouth Ave. Oakland Dr., Butler Sp.
19373 " 14 1957	"	of God of Prophecy, Trs.		Tabernacle, Trs.	Woodland Gospel	582	266		Lot Fleming St. + St. Sans Souci -
22154 Sep. 17 1957	"	Calvary Baptist, Trs.			Viola M. Cooke	584	278		Part Lot 30, Martin Middle Estates Wade Hampton Blvd. +
22369 " 19 1957	"	Central Baptist Trs.			Hazel G. Childress	584	340		Lot 2 Hampton Circle + + 7/10 acre + 7/10 acre, Grove Sp.
22464 " 20 1957	"	of God of Prophecy, Trs.			Trs. Church of God	584	387	5.73	acres in or near Piedmont Heights. Lots 158, 159 + 160 map 5, Sans Souci
22902 " 26 1957	"	of Christ on New Runcombe			Central Church of Christ	585	3		Lot 142, map 4, Sans Souci Heights,
20510 Oct. 4 1957	"	she			James B. Jones	585	201		Lot 1st. ... acres, City.
23711 " 7 1957	"	Associate Reformed Presbyterian			U. S. of America	585	551		Quitclaim Deed 4. 15

# INDIRECT or GRANTEE Index to Deeds — Greenville County, S. C.

Cott Family Name Index No. 75  
Copyright 1949 A-141580

☞ Open at Proper Tab according to First Letter or Letters of  
Name and refer to Buff Sub-Index sheet for page reference.

Made by The Cott Index Company, Columbus, Ohio  
Mfg. Cott Patent Index Systems—M

FILE NUMBER	GRANTEES FAMILY NAMES	GIVEN NAMES ABCDEFGHIJ	GIVEN NAMES IJKLMNO	GIVEN NAMES PQRSTUVWXYZ	GRANTORS	BOOK	PAGE	No. of Acres	BRIEF DESCRIPTION, LOCATION, ETC. ( Not Warranted )
DATE OF RECORD									
24402 Oct. 15-1957	Church				J. B. Davenport	586	76	1.09	Old Hundred Rd. Cablownd acres (Part Lots 6, 7 + 8)
24445 " 16-1957	"				Allen R. Leake	586	110	8.45	acres, Fairview Tp. Church St, Trav. Rest, Peter Tp.
25212 " 25-1957	"	Deacons			R. E. Benson	586	332		Lots 13 + 14, m <sup>2</sup> Elkany Rd. also Lot 15
25338 " 28-1957	"	First Baptist, Traveler Rest, Greenville, S.C.)			Secretary of State	586	393		Certificate of Incorporation St. Sec 1, J. H. Pae Mfg. Co.
25271 " 26-1957	"				J. H. Pae Mfg. Co. Greenville Co.	586	351		Part Lot 90, cor. Third ave. & "C" Rd. - O'Neal Tp.
25596 " 30-1957	"	Grace Baptist			School Dist #520	586	505	7/100	of an acre, m <sup>2</sup> Elkany
26167 Nov. 6-1957	"				Secretary of State	587	216		Certificate of Incorporation
26492 " 12-1957	"				A. L. Patton	587	354		Part Lot 8, Poplar St. City
26561 " 12-1957	"				Mamie C. Hairston	587	360	15.50	acres, Saluda Sum. Rd.
26589 " 14-1957	"				John M. Burton	587	486	2.92	acres, Paris Mt. Tp. acres, Stevens St.
26909 " 15-1957	"	Duncan Baptist			Deacon Duncan Baptist	587	493		Lot Mills ave. E. 1/2 + 1.25 + Allen St.
26908 " 15-1957	"	Duncan Baptist			Deacons Duncan Baptist	587	501		Lot between Smythe ave. Butler Tp.
26806 " 15-1957	"				W. W. Gresham	587	503	1.5	acres, near Woodruff Ad. Eastview behool Dist. no. 4.
26860 " 15-1957	"				Wille Co. no. 520	587	511	.40	acres + 1/2 acre, formerly St. + Lot cor. Howell St. + Alger St. +
26879 " 15-1957	"	Monaghan Baptist			J. P. Stevens & Co., Inc.	587	529		Lot cor. Sirmine St. + Pennington Partridge Lane
27224 " 20-1957	"				U. S. of America	588	110	1.84	acres, Cleveland St. +

13

# INDIRECT or GRANTEE Index to Deeds — Greenville County, S. C.

50

REG. U. S. PAT. OFFICE *Chas McCott* County Indexes Since 1888 An Identifying Trade Mark

Open at Proper Tab according to First Letter or Letters of Name and refer to Buff Sub-Index sheet for page reference.

Cott Family Name Index No. 75 Copyright 1949 A-141580

FILE NUMBER DATE OF RECORD	GRANTEES FAMILY NAMES	GIVEN NAMES ABCDEFGHIJ	GIVEN NAMES JKLMNO	GIVEN NAMES PQRSTUVWXYZ	GRANTORS	BOOK	PAGE	No. of Acres	BRIEF DESCRIPTION, LOCATION, ETC. ( Not Warranted )
27266 Nov. 20, 1957	Church			Baptist, Trustees Poinsett	Abney Mills	588	100		Hillard St. Lot cor. Jefferson Circle + John B. Marshall Est. Early Bridge
27461 " 22-1957	"			Baptist, (White Horse road) Tadmack Seasons	J. L. Lusk, et al	588	175		Part Lot 6 of Tract 2, Crap.
28280 Dec. 4, 1957	"			Lima Baptist (Baptist)	Mary Hagood Brown	588	499	1.91	acres, Saluda Sp. Eisenhower ave, City.
788 Jan. 10, 1958	"			Maple Heights,	Laurel Baptist Church	590	444		Lot cor. Fleming St. + Liebville Rd. int or near 3rd St. S.W.
950 " 13-1958	"			Fork Shoals Mill Baptist Seasons	Riegel Textile Corp.	591	9		Lot 33 cor. Circle St. + Mable Ave. + Lee St.
1673 " 21-1958	"			Lutheran of Our,	Rev. H. McKinney of Church Extension Comm.	591	310		Lots 32, 33, 34 + 35, cor Tranquil ave, Butler Sp
2555 " 31-1958	"			John Knox Presbyterian	Ernest Presbytery, Inc.	592	95	6.21	acres, Lake Fairfield Dr + Lane
2844 Feb. 4, 1958	Christ				E. D. Sloan no. 520, Dr.	592	193		Lot 33 Partridge Hy. 26 Bates Sp.
3300 " 12-1958	"			Belvue Baptist	School Dist. 4ville, Co. 520 Drille. Co.	592	383	1.34	acres, Mill Road, near U. S.
3349 " 11-1958	"			Aiken Baptist	Bd. of Tr. School Dist	592	443	1	acre, Chick Spg. Sp.
4350 " 24-1958	"			Monaghan Baptist	Greenville County	593	273		Int. Strip. + Sloan Ave. Piedmont.
4522 " 25-1958	"			First Baptist, Piedmont S.C.	J. P. Stevens + Co, Inc. (D.A.)	593	320	3.64	acres (Lot 524) Lee St. Ab.) Piedmont Park, Chick Spg. Sp
4906 " 28-1958	"			Park Baptist Piedmont	William D. Kennedy,	593	463		Lot Bee Hospital Rd. (Rutherford Ave., Parker Heights)
5207 Mon. 5-1958	"			First Presbyterian Baptist, Inc.	Lora Mae Long, et al	594	79		Lots 47, 48, 49 + 50, Calhoun Eisenhower Ave.
5964 " 13-1958	"			Maple Heights Methodist	S. C. Fleming, et al Assn.	594	315		Lots 1, 2, 3, 4, 5, 6, 7 + 8 Lane + 4. M. C. A. Crap.
6139 " 16-1958	"			St. Matthew	Young Men's Christian	594	396		Strip = .90 acres cor. Partridge



# INDIRECT or GRANTEE Index to Deeds — Greenville County, S. C.

Cott Family Name Index No. 75  
Copyright 1949 A-141580

☞ Open at Proper Tab according to First Letter or Letters of  
Name and refer to Buff Sub-Index sheet for page reference.

Made by The Cott Index Company, Columbus, Ohio  
Mfg. Cott Patent Index Systems—M

50  
( )

FILE NUMBER DATE OF RECORD	GRANTEES FAMILY NAMES	GIVEN NAMES ABCDEFGHIJ	GIVEN NAMES KLMNO	GIVEN NAMES PQRSTUVWXYZ	GRANTORS	BOOK	PAGE	No. of Acres	BRIEF DESCRIPTION, LOCATION, ETC. ( Not Warranted )
6102 Mech. 14-1958	Church	Earle Street Baptist			M. Juten, as Comm. Alice M. Juten, by J.	594	391		Earle + Robinson Sts. Part Lot 26, Sec. 2 cor. West
6206 .. 17-1958	"	are, Baptist		Washington	George F. Jowers, Jr.	594	427		Lots 2, 3, 31, 32 + 65, Grand View
7541 Apr. 1-1958	"	Northside Methodist			David H. Traylor No. 520, Board of Trs.	595	363		Easement
7757 .. 3-1958	"	Mt. Pleasant Baptist			School Dist. No. 1, Wille, Co.	595	427	2	acres + .32 acres, Rent Sp. Strip
8272 .. 7-1958	"	Baptist, Jr.			etal Wm. B. Simmons, Jr.	595	531		Lot near Keith Dr. + Int.
8067 .. 7-1958	"	Maple Heights			J. J. Langston	595	541		Bond for title Lot 1, Oakland Dr. Cemetery purposes)
8978 .. 17-1958	"	Maple Heights		St. Matthew's	Fannybelle D. Allen	596	409	1.36	acres, blue Spgs. sp. (for
9177 .. 18-1958	"	Presbyterian of Wille, S.C.			etal Kathryn Smith Gower	596	451		Lot River St. Circle
9344 .. 21-1958	"	Second, Baptist			Rev. J. A. Pittman	596	537		Lot cor. Parker Rd. + Pittman Dunklin Bridge Rd. Dunklin Tp.
9639 .. 23-1958	"	Stewards + Trs.		Lebanon Methodist	Sara M. Nash	597	84	1	acre, has part sold off.
9928 .. 26-1958	"	Northgate Baptist			Mildred J. Suddeth	597	193		Strip Summit Dr.
11237 May 10-1958	"	Church, Jr.		congregation Beth Israel	Northside Methodist	598	149		Easement Agreement
11237 .. 10-1958	"	congregation Beth Israel			congregation Beth	598	149		Easement Agreement Boyer add.
11489 .. 14-1958	"	Northside Methodist			A. S. Vaughn	598	278		Part Lot 74, 6 + 7 + 6 cor. University Heights
11696 .. 16-1958	"	East Park Baptist, Inc.		Greek Orthodox	L. O. Irvin, et al	598	331		Lot 30, Blk. B, Midland St.
12152 .. 21-1958	"	St. George		Richalton Baptist	Beatrice C. Hall	598	493		Lot 1, Ashley St.

# INDIRECT or GRANTEE Index to Deeds — Greenville County, S. C.

50

REG. U. S. PAT. OFFICE *Chas. McCott* County Indexes Since 1888 An Identifying Trade Mark

Open at Proper Tab according to First Letter or Letters of Name and refer to Buff Sub-Index sheet for page reference.

Cott Family Name Index No. 75  
Copyright 1949 A-141580

FILE NUMBER DATE OF RECORD	GRANTEES FAMILY NAMES	GIVEN NAMES ABCDEFGHIJ	GIVEN NAMES JKLMNO	GIVEN NAMES PQRSTUVWXYZ	GRANTORS	BOOK	PAGE	No. of Acres	BRIEF DESCRIPTION, LOCATION, ETC. ( Not Warranted )
12904 May 30, 1958	Church			Baptist Welcome	<i>et al</i> Evelyn McHugh	599	217	4.50	acres, Anderson Rd. Arree, Sec. 2 Chick Spgs. Tp.
12934 " 30, 1958	"			Methodist, Mrs. Doris Dist. S. C. Conference,	Lelia + Stuart, Inc. <i>et al</i>	599	221		Lots 36, 37 + 38, Le Rd. Orchard Howard Rd. Chick Spgs. Tp.
12932 " 30, 1958	"			Methodist, Mrs. Doris Dist. S. C. Conference,	Richard J. Watson Ext. of the M. & C. Church	599	223		Lots 31, 32, 33, 34, 35, 39, 40 + 41 Quitclaim Deed.
14074 Jan 13, 1958	"			Greer, S. C. Bethel Methodist, Mrs.	Bd. of Home Missions + Church	600	120	1	acre, Arlington Ave. Greer,
14205 " 14, 1958	"			of God, Mrs.	J. H. Burden	600	155		Part Lot 9, Grove Tp. Horse Rd. Gauntt Tp.
14303 " 16, 1958	"			Fellowship, a Corp. Mrs. The White Horse	The Gospel Mission	600	184		Greater Part Lot 2, White
295 " 30, 1958	"			lelear View Baptist, Mrs.	Don B. Howell	601	98		Right of Way. Bates Tp.
293 " 30, 1958	"			lelear View Baptist, Mrs.	Don B. Howell	601	119	0.58	acre, Little Texas Rd. Community, Grove Tp.
488 July 1, 1958	"			of God, Mrs.	Roy A. Gilreath, <i>et al</i>	601	129	71,700	acres, Grove Station Rd. + Maydell St.
623 " 2, 1958	"			Fair Heights Baptist	B. Jack Foster	601	195		Part Lot 1, Parkins mill Paris Mt. Tp.
756 " 3, 1958	"			R. W. Highland Baptist,	Peter B. Marchbanks Aville. Co. No. 520	601	263		Lot Little Texas Rd.
1537 " 14, 1958	"			Highland Baptist,	Sch. Dist. School Dist <i>et al</i>	602	23	3	acres, Highland Tp. Langueena Park.
1539 " 14, 1958	"			Francis Asbury Methodist of Baptist	William A. Hewitt Co. No. 520	602	35		Lot 6, East North St. Extr. Pd. Paris Mt. Tp. also lot adj.
1538 " 14, 1958	"			Reedy River School Dist. Aville.	School Dist. Aville.	602	55	3.02	acres, see part sold of J. Duncan
1680 " 16, 1958	"			Columbia Baptist	R. L. Collins Co. No. 520 Mrs.	602	102	5.02	acres, Dunklin Tp. O'Neal Tp.
3641 Aug 6, 1958	"			Baptist, Mrs. Washington	School Dist. Aville.	603	414		Lot cor. Hwy 101 + 14

# INDIRECT or GRANTEE Index to Deeds — Greenville County, S. C.

Cott Family Name Index No. 75  
Copyright 1949 A-141580

☞ Open at Proper Tab according to First Letter or Letters of  
Name and refer to Buff Sub-Index sheet for page reference.

Made by The Cott Index Company, Columbus, Ohio  
Mfg. Cott Patent Index Systems—M

50  
( )

FILE NUMBER	DATE OF RECORD	GRANTEES FAMILY NAMES	GIVEN NAMES ABCDEFGH	GIVEN NAMES IJKLMNO	GIVEN NAMES PQRSTUWXYZ	GRANTORS	BOOK	PAGE	No. of Acres	BRIEF DESCRIPTION, LOCATION, ETC. ( Not Warranted )
	4389									
	Aug. 15-1958	Church	The			Reeves Brothers Inc. <sup>a corp</sup>	604	203		Lot Deering St.
	4871	"	Emmanuel Baptist			" Inc.				
	" 20-1958	"	Franklin Baptist			Indian Head Mills	604	385		Lot Stafford St.
	4871	"	Franklin Baptist			" Inc.				Stafford St.
	" 20-1958	"	Franklin Baptist			Indian Head Mills	604	387		Lot cor. Tremont St. &
	5511	"								
	" 27-1958	"	Life Tabernacle			Mrs. Nora B. Wright	605	113		Lot 10, Blk. C, Melrose Ave. Road, Paris Station.
	6070	"								
	Sep. 4-1958	"	Hatch Memorial Baptist			Susie A. Bullock	605	385		Lot 14, Blk. B, Luffins Rd. Marietta, Bates Tp.
	8969	"	Center							
	Oct. 4-1958	"	Committee for Marietta Revival			A. C. Chastain	607	436		Lot cor. Church St. & Mill
	9171	"	Baptist, Jr.							
	" 7-1958	"	Maple Heights			J. J. Langston	608	13		Lot 1, Cabland Dr.
	9380	"	Baptist of Greer							which sq. sq.
	" 9-1958	"	Southside			R. O. Lamb, et al	608	102		Lot 7, James St. near Greer Ave. East Park, Ok. Tp.
	9855	"	a corp.							
	" 15-1958	"	East Park Baptist, Jr.			East Park Baptist Church	608	261		Lots 74 75 + strip & laugh Butler Tp.
	10602	"								
	" 23-1958	"	Morningside Baptist			Elmer E. Martin	609	43	1	Acres Old Spotty - Rd. Bates Tp.
	11111	"	Center, Comm.							
	" 29-1958	"	Marietta Revival			A. C. Chastain	609	229		Lot Mill Rd. Marietta
	11125	"	The							Brookwood subd. which sq. sq.
	" 29-1958	"	Good Shepherd of Greer			G. Hayes, et al	609	257		Lot 36 Brookwood Dr.
	11553	"	Jr.							Bud St. Union Bleachery
	Nov. 3-1958	"	Arrington Memorial Methodist			Loone Mills Corp.	609	422		Lot B cor. Buncombe Rd. &
	11930	"	Baptist, Inc.			Church, Inc., Greer				which sq. sq.
	" 6-1958	"	Greer			Southside Baptist	609	513		Lot 7, James St. Greer
	12072	"								Quwe, City
	" 7-1958	"	Maple Heights Baptist,			S. C. Fleming et al	610	31		Easement & R/W, Oakland
	13225	"	Methodist, Jr.							
	" 21-1958	"	St. Matthew			Frank B. Walter	611	99		Part Lot 2, Partridge Lane

# INDIRECT or GRANTEE Index to Deeds — Greenville County, S. C.

REG. U. S. PAT OFFICE *Chester McCorkle* County Indexes Since 1888 An Identifying Trade Mark

Open at Proper Tab according to First Letter or Letters of Name and refer to Buff Sub-Index sheet for page reference.

Cott Family Name Index No. 75  
Copyright 1949 A-141580

FILE NUMBER DATE OF RECORD	GRANTEES FAMILY NAMES	GIVEN NAMES ABCDEFGHIJ	GIVEN NAMES JKLMNO	GIVEN NAMES PQRSTUVWXYZ	GRANTORS	BOOK	PAGE	No. of Acres	BRIEF DESCRIPTION, LOCATION, ETC. ( Not Warranted )
13349 Nov. 24. 1958	Church		Morningide Baptist		Secretary of State	611	137		Incorporation. Certificate of Mt. Sp. & P. Co. M.C.
13962 Dec. 2. 1958	"		Kross Baptist		Mary S. Morgan, et al	611	383	1.09	acres, Piney Cross Rd. Glassy
14284 " 4. 1958	"		Piney Presbyterian, Inc.		W. G. Gresham	611	449		Lot, Westminster Dc.
15183 " 15. 1958	"		Westminster Flat		Mary Collins Bearden	612	323	1	acre, O'Neal Sp.
15249 " 16. 1958	"		Faith Temple of Sandy Latter Day Baptists, Inc. of Jesus Christ of		Dean William Toole	612	358		Rd. East Highland Subd. Lot 5 Sec. R. 13, Easley Bridge
15501 " 18. 1958	"		Greer Gospel Group, Inc.		H. S. Beck, Sr.	613	456		New Chick Spgs. Sp. Lot 9, Bearden ave. & Line St. Aiken Sta., Lot 10 Blk. C. Melrose ave.
16030 " 24. 1958	"		Life Tabernacle, Inc.		Life Tabernacle, Inc.	613	104		Lot 9, Blk. D, Cor. Burnett +
16244 " 29. 1958	"		Cab Hill Methodist		John D. Huff	613	135	1.20	acres, U. S. Hwy. 25. Holland Rd. - Austin Sp.
16649 Jan. 2. 1959	"		Bethel Methodist, Inc.		Clara N. Smith, et al	613	370	2.25	acres cor. Balcombe Blvd. +
17253 " 9. 1959	"		of God of S. C. Inc. Beacons.		E. Inman, master	614	67		Tract, Austin Sp. 29, near City.
19661 Feb. 2. 1959	"		Hampton Heights Baptist, Inc.		O. A. Knight	616	149		Lot on R. 14 of U. S. Hwy. Austin Sp.
20189 " 6. 1959	"		Laurens Rd. Baptist Inc.		Callie Taylor	616	321		Lot, Fairforest Hwy. Leawood Hills, Lewis M. Sp.
20436 " 10. 1959	"		Leawood Baptist		E. W. Batson, et al	616	420		Lot 13, Central Court, O'Neal Sp.
20493 " 11. 1959	"		First Baptist of Greer Inc. Inc.		J. L. Krow	616	458	4.70	acres, Holiday Rd. Lots 31, 32, 33, 34, 35, 39, 40
20766 " 13. 1959	"		Lee Road Methodist, Inc.		Confrence of Methodist Church Inc.ville Dist. of S. C.	617	53		+ 41, Edwards Rd. + Lots 36 37 + 38 Lee Rd. Orchard
" " " "	"		" " " "		" " " "	617	53		acres, Sec. 2, Chick Spgs. Sp.



# INDIRECT or GRANTEE Index to Deeds — Greenville County, S. C.

50  
( )

REG. U. S. PAT. OFFICE *Chas. McCott* County Indexes Since 1888 An Identifying Trade Mark

Open at Proper Tab according to First Letter or Letters of Name and refer to Buff Sub-Index sheet for page reference.

Cott Family Name Index No. 75  
Copyright 1949 A-141580

FILE NUMBER DATE OF RECORD	GRANTEES FAMILY NAMES	GIVEN NAMES ABCDEFGH	GIVEN NAMES IJKLMNO	GIVEN NAMES PQRSTUVWXYZ	GRANTORS	BOOK	PAGE	No. of Acres	BRIEF DESCRIPTION, LOCATION, ETC. ( Not Warranted )
31059 May 22-1959	Church	of God, Inc.			J. W. Burden	625	321		Krook sp. East Lot 9 County Rd. Mill Village, Britton sp.
31079	"	Gospel Light Tabernacle		Inc.	Leonard R. Hook	625	344		Lot 43 "D" St. Pelham Sp. also Easement.
" 23-1959 31663	"	Deliverance Revival, Inc.			W. E. Hard	626	4	2.54	acres Beth Dr., Paris ent. Incorporation Certificate of
" 29-1959 31922	"	Grace Independent Congregational			Secretary of State	626	55		
June 1-1959 31925	"	Grace Independent Congregational			Integration Beth Dr. parcel	626	57		
" 1-1959 32214	"	Bible Presbyterian, Inc.			Eva Hook	626	153		Part of 2nd Easement at rights + Easement on part near Augusta + Wayne St. city also rights + Easement over Sun Power Corp.
" 2-1959	"	"	"	"	" et al	626	150		
" 32248	"	First Baptist, Inc. Inc.			Abraham P. Wham	626	11		Lot 12, Beth Dr., Dr. Lane. West St.
" 2-1959 33761	"	First Christian, Inc. of Baptist			Anna Denton White	626	218		Lot 55, Beth Dr. Lane
" 4-1959 32780	"	Waveross Baptist			Bertha E. Roper	626	343	.93	acres Krook sp. Pinsett Plant -
" 8-1959 32839	"	Pinsett Comm.			Abney Mills	626	387		Lot 13, Brannon St. notes by Cleveland Prop. near Marietta, Ga.
" 8-1959 33287	"	Bethany Baptist Bldg.			J. P. Medlock	627	15		part Lots 21 & 20, J. Norwood, see part.
" 12-1959 33744	"	Methodist, Pres. Unity			Mary Larkis	627	158		Lot 15, Augusta Rd. Brannon Plant
" 17-1959 33960	"	Branson Baptist, Deacons			Abney Mills	627	370		Lot 445, Sec. 2, Davis St. Brannon Plant
" 17-1959 33961	"	Branson Baptist, Deacons			"	627	371		Lot 508, Sec. 2, Davis St. Brannon Plant
" 17-1959 33962	"	Branson Baptist, Deacons			"	627	372		Lot 547, Nixon St. Sec 2





# INDIRECT or GRANTEE Index to Deeds - Greenville County, S. C.

REG. U. S. PAT OFFICE *Chas McCott* County Indexes Since 1888 An Identifying Trade Mark

Open at Proper Tab according to First Letter or Letters of Name and refer to Buff Sub-Index sheet for page reference.

Cott Family Name Index No. 75 Copyright 1949 A-141580

FILE NUMBER DATE OF RECORD	GRANTEES FAMILY NAMES	GIVEN NAMES ABCDEFGHIJ	GIVEN NAMES KLMNO	GIVEN NAMES PQRSTUVWXYZ	GRANTORS	BOOK	PAGE	No. of Acres	BRIEF DESCRIPTION, LOCATION, ETC. ( Not Warranted )
10485 Oct. 2. 1959	Church	First Baptist			Joe W. Piper, et al	635	421		part + river str. + int. in strip St. West Court St. City, Lot 1 cor. Sec. 1, T. 4. 4e mag. Co.
10558 5-1959	"	Methodist, Jr.			Burlington Industries Inc.	635	520		1st cor. Second ave. + C St. Tuggy Rd., near Mauldin.
10889 7-1959	"	River Presbyterian, Jr.			S. Avery Smith	636	63	1.24	acres cor. West Butler ave. + agreement.
10964 8-1959	"	Reedy Baptist			J. J. Arnold, et al	636	109		Boundary Line Sub in Valley.
11593 15-1959	"	Washington Evangelical Lutheran, Jr.			Walter S. Griffin	636	393		Lot 2 Lower St. City +
11883 19-1959	"	South Unit Congregation, Jr.			of upper so. Cor. Mrs. Protestant Episcopal Church	636	511		Lot 8, Logan St. City Pesham Rd. Mauldin -
12000 20-1959	"	Jehovah's Witnessess S.C.			E. L. Hamby	636	541		Western 1/2 Lot 8, Main St., also Lot Bibbo Shoals rd. Lots 8+9 Bibbo Shoals Rd. + Oak
12508 24-1959	"	of God, Jr., Mauldin Grace Baptist, Jr.			John H. Greer	637	200		Chick, app. 30 Presbyterian Church.
13113 29-1959	"	Pleasant River Presbyterian, Jr.			F. E. Kellams, et al	637	433		Lot 3 Prop. Reedy River city.
13255 Nov. 2. 1959	"	Reedy First, of the Nazarenes, upper S.C. Inc.			Rowland Branham	637	535		Lot 2, Eisenhower ave.
13465 3-1959	"	Episcopal, Foundation of Protestant			Hollyride Develop. Co.	637	543	1.75	acres, White Horse Rd.
13467 3-1959	"	Episcopal, Foundation of Protestant			" " "	637	546	1.53	acres White Horse Rd. Over Lena Estates.
13897 Nov. 7. 1959	"	Protestant Buncombe Road Baptist, Jr.			Lula O. Brooks	638	199		Lot 60 Courtney Circle
14308 10-1959	"	Tray Oak Chardon Methodist, Jr.			E. L. Greer	638	377	1	acres, Mauldin, S.C.
15763 27-1959	"				Abney Miller	639	272		Lot Mason St. + Petta St.

# INDIRECT or GRANTEE Index to Deeds — Greenville County, S. C.

Cott Family Name Index No. 75  
Copyright 1949 A-141580

Open at Proper Tab according to First Letter or Letters of  
Name and refer to Buff Sub-Index sheet for page reference.


Made by The Cott Index Company, Columbus, Ohio  
Mfg. Cott Patent Index Systems—M

FILE NUMBER	GRANTEES FAMILY NAMES	GIVEN NAMES ABCDEFGH	GIVEN NAMES IJKLMNO	GIVEN NAMES PQRSTUWXYZ	GRANTORS	BOOK	PAGE	No. of Acres	BRIEF DESCRIPTION, LOCATION, ETC. ( Not Warranted )
15477 Nov. 24-1959 16589	Church	of God,	Rest, Jr.	Travellers	Mrs. Bonnie Brackett	639	317		Farm, Bates Sp. Lot 11, Beer Hwy. Meadowbrook
Dec. 7-1959 16732	"	Few Chapel, Mr. E.			G. H. Few	640	201	0.54	acre, Beer Road
" 8-1959 16998	"	Faith Temple of Sandy Flat			Mary Collins Bearden et al	640	234	2,500	acres Hwy 253 & Mal Sp Abney Mills Subd.
" 10-1959 17231	"	Baptist, Inc.			Ernest H. Wilson	640	326		Lot 16, Jefferson Circle,
" 12-1959 17523	"	New Liberty Baptist			Jannie Lottell	640	375		Lease - 5 acres - (Butter ave) + Shavers Dr. meadow
" 15-1959 17564	"	of God, Mrs. Mauldin, Evangelical Lutheran, Mrs.			E. L. Hamby et al	640	453		Part tract 8, Pelham Rd.
" 16-1959 17940	"	Trinity			Walter S. Griffin	640	547		Lot Townes St. Butter Sp.
" 21-1959 18341	"	M <sup>rs</sup> Carter Presbyterian			Ruth J. Freeland	641	120		Lot 5, Pelham Rd.
" 28-1959 19039	"	Clear View Baptist, Mrs.			L. B. Hart et al	641	277	1 1/2	acres, Bates Sp. Rd + Ashley St.
Jan. 4-1960 21990	"	of God, Laurens Rd.			C. C. Bowling	641	471		Lots 1 + E. cor. Laurens Chick Spg. Sp.
Feb. 3-1960 21924	"	Grace Methodist, Mrs.			Earle R. Taylor	644	3		Lot, Taylor Rd. Chick Spg. Sp.
" 3-1960 22166	"	Grace Methodist, Mrs.			Earle R. Taylor	644	9	3.80	acres, Taylor Rd.
" 6-1960 23063	"	of God of Prophecy, Mrs.			E. Jaman, master et al	644	127	1.82	acres Goodjoin Road Flora Louisa Dr. Grove Sp.
" 17-1960 23252	"	Angusta Road Methodist, Mrs.			Broschus J. Burgess	644	450	2	acres South Airline Dr. + Julien ave.
" 19-1960 24168	"	Julien Ave Baptist			Leslie + Shaw, Inc.	644	538		Part Lots 23, 24, 25 + 26 (Lot 2)
" 24-1960	"	Berea Baptist			Secretary of State	645	325		Certificate of Incorporation

# INDIRECT or GRANTEE Index to Deeds — Greenville County, S. C.

50

REG. U. S. PAT. OFFICE *Chas McCott* County Indexes Since 1888 An Identifying Trade Mark

 Open at Proper Tab according to First Letter or Letters of Name and refer to Buff Sub-Index sheet for page reference.

Cott Family Name Index No. 75  
Copyright 1949 A-141580

FILE NUMBER DATE OF RECORD	GRANTEES FAMILY NAMES	GIVEN NAMES ABCDEFGHIJ	GIVEN NAMES JKLMNO	GIVEN NAMES PQRSTUVWXYZ	GRANTORS	BOOK	PAGE	No. of Acres	BRIEF DESCRIPTION, LOCATION, ETC. ( Not Warranted )
24283 Nov. 1. 1960	Church		Presbyterian, Inc.	Second Dist.	George B. Cleveland <sup>etal</sup>	645	421		Lot Rhett St. Hwy. 276 near Mauldin, Austin Sp.
24475	"		New Hope Baptist	2nd Dist.	William H. Verdine	645	404		Corrections Tract 2 acres U.S. 276) Austin Sp.
4-1960 24469	"		New Hope Baptist		W. M. Balcome, et al	645	447		Lot S. C. Hwy. 141 Ad U.S. Road area (Butler Sp.)
4-1960 25314	"		Airport Baptist, Deacons	Dist	Irv A. Neuburger	646	255		Lot 5 + Part Lts 1 + 2, Bladys Dr. Travelers Rest, Bates Sp.
16-1960 25463	"		First Baptist of Travelers		John H. Holliday	646	348		Part Lot 1, McElmering Rd. Rd. - Rantt Sp.
17-1960 25859	"		Christian, Independent	Deacons	H. K. McKnight	646	433		Lot Reeves St. + Old Grove Rd. + Hayworth Road.
22-1960 26127	"		Bethel Chapel Baptist,	2nd Dist.	J. Frank Williams	646	529		Part Lot 5, Sulphur Spgs. + Richards ave. Parker Heights
24-1960 26203	"		Agnew Rd. assembly of God.		J. C. Shealy	646	544		Lot 22 cor. View Point Dr. (Agnew Rd.) Dist.
25-1960 26539	"		Mt. Lebanon Baptist		Walter Fisher Landlister	647	159	11.00	11 lots (Lts 1, 2, 3, 4, 5, 6, 7, 8, 9, 10, 11) Stevens, Inc. Piedmont
26-1960 26746	"		Methodist Episcopal, Inc.		J. O. Johnson + et al, Inc.	647	215		Lot 526 Lin Rd. Prop. J. O. Rd. + Shannon Dr.
31-1960 26886	"		Christian Missionary Cooperation	South Carolina	Cecil E. Hatton	647	246		Part Lots 1 + 2, cor. Edwards Shannon Drive
Apr. 1. 1960 28201	"		Greenville District, Officers + 2nd		L. M. Mason	648	237	9.86	Acres cor. Edwards Rd + William St. Beyond rd.
14-1960 28326	"		Board of Church Extension of		Harold B. Smith, et al	648	248		55 Hwy. 276, Menap + South Forest Estate, Gantt Sp.
15-1960 28880	"		North Presbyterian, Inc.		J. F. Auguener	648	469		Lot 9 East Belvedere Rd. Spgs. Sp.
21-1960 29351	"		Christ Vestry	Greer, S. C.	Robson Lumber Co. Inc.	649	109		Lot 1, Wash Dr. Chick Daquenna Park.
26-1960 29984	"		Grace Methodist, Inc.	Baptist	J. Louis Covance Const	649	319		Lot 5, East North St.
May 3. 1960	"		Overbrook						

# INDIRECT or GRANTEE Index to Deeds — Greenville County, S. C.

Cott Family Name Index No. 75  
Copyright 1949 A-141580

☞ Open at Proper Tab according to First Letter or Letters of  
Name and refer to Buff Sub-Index sheet for page reference.

Made by The Cott Index Company, Columbus, Ohio  
Mfg. Cott Patent Index Systems—M

FILE NUMBER	GRANTEES FAMILY NAMES	GIVEN NAMES ABCDEFGHIJ	GIVEN NAMES KLMNO	GIVEN NAMES PQRSTUVWXYZ	GRANTORS	BOOK	PAGE	No. of Acres	BRIEF DESCRIPTION, LOCATION, ETC. ( Not Warranted )
30384 May 6-1960 31933	Church	of God, Inc.			J. M. Griffin	649	477	.423	Austin Tp. Acres, near Mauldin (Harris St.) Liberia, 4ville Tp.
" 21-1960 33549	"	Emmanuel Temple, Elder Greenville Baptist West			Church of God, Inc. Mary Harrison	650	513		Lot 13+14, Meadow St
" 27-1960 32716	"	Bethany Baptist, Jr. & Liaison			Bethany Baptist Church W. et al	651	259		Lot 26, Perry Ave. Epton near Marietta, Bates Tp.
" 30-1960 33553	"	Methodist, Inc. Trinity			Elizabeth J. Munnerlyn	651	267		Part Lots 21+22 Mill. Rd.
" 8-1960 34049	"	Sumner Presbyterian, Inc.			More, Inc.	652	256		Lot Western St. St. James Antmore
" 10-1960 34546	"	First Baptist			B. E. Greer, Jr.	652	446		Lot 55-56, near Brew St. Southern Railway Siding Int. Lot designated as proposed
" 20-1960 384	"	District Council for the Assembly of God, Inc.			A. E. Jonney et al	653	13		Lot 30, Williams St. Georgia Rd.) Soalla
" 30-1960 622	"	Mountain Grove Bapt. memorial			James D. Stenhouse	653	372		Lot - E. Curtis St (well combe Rd. (S.C. Hwy. 415) Bates Tp.
July 1-1960 518	"	Holroyd Methodist, Trustees of Greenville, S.C.			J. H. Mc Gowen a corp.	653	438		Lot = approx. 4 acres, Old Burn- Mill, subj. to condition, reservation + agree.
" 1-1960 613	"	First Independent Presbyterian			Reeves Brothers, Inc. Church of 4ville, S.O.	653	458		Lot cor. Mission St. + Park St., Mills St., 4ville Tp.
" 1-1960 677	"	Christ, an Eleemosynary Corp., etc Principal, Diocese of Upper S.C. Inc.			Assoc. Reformed Presbyterian Luther M. Mc Bee, et al	653	476		Lot cor. Hampton Ave. + Hudson Addition, City
" 5-1960 864	"	Protestant missions, Inc.			Virginia Sembric	653	523		Part Lot 8, Pettigrew St., Boyce Paris Mt. Tp.
" 6-1960 976	"	Emancipatory, Home			James O. Moore, et al	653	547		Lot 3 Montague Circle Hwy 25, near city
" 6-1960	"					654	114	1.96	acres, Lot 1, Augusta Ave. or 4.





# INDIRECT or GRANTEE Index to Deeds — Greenville County, S. C.

Cott Family Name Index No. 75  
Copyright 1949 A-141580

☞ Open at Proper Tab according to First Letter or Letters of  
Name and refer to Buff Sub-Index sheet for page reference.

Made by The Cott Index Company, Columbus, Ohio  
Mfg. Cott Patent Index Systems—M

FILE NUMBER	DATE OF RECORD	GRANTEES FAMILY NAMES	GIVEN NAMES ABCDEFGH	GIVEN NAMES IJKLMNO	GIVEN NAMES PQRSTUVWXYZ	GRANTORS	BOOK	PAGE	No. of Acres	BRIEF DESCRIPTION, LOCATION, ETC. ( Not Warranted )
8329	Sep. 24-1960	C. Kurosh			Baptist, Inc. Kenfrew	Abney Mills	659	403		Rd. Kenfrew Village, Bates Tp. Lot cor. Kenfrew Ave + Circle
8604	..28-1960	"	Brandon		Methodist, Inc. Baptist	Abney Mills	659	529		Lot + Lot 2, 2nd & 3rd St. + Willard St. Greaterville
8864	..30-1960	"			Poinsett Methodist, Inc.	Abney Mills	660	41		Lot cor. Jefferson Circle Mill Village, Bates Tp. 7
9973	Oct. 13-1960	"			Kenfrew	Abney Mills	660	527		Lot Church St. Kenfrew Edwards Rd.
10098	..14-1960	"	Edwards Road		Baptist, Inc.	Botany Woods	661	10		Tract = 5.9 acres Name from Springdale Baptist Church
10902	..24-1960	"	Boulevard		Baptist	Secretary of State	661	352		amend. of charter - changing
11018	..25-1960	"			Baptist Gestrievic Various	Lora A. Wilson	661	404		Lot 44 Garrison St. Mc. Jordan Mill #1 Village
11259	..26-1960	"			of the risen Holiness	Robert S. Swinson	661	433		Lot 14, cor. 3rd ave + Mulburn St. formerly Queen alley.
11768	..27-1960	"	<del>Cancelled</del> C. Kurosh		Open Bible	Charles J. Spillane	661	473		Band for Little Lot Adams Grady, Chick Spg. Tp.
12184	Nov. 2-1960	"	First		Baptist of Greer Inc.	Annie J. Robison	662	107		Lot West Poinsett St. Paris Mt. Tp.
12295	" 7-1960	"	First		Pentecostal Holiness, Inc.	L. O. Bayne	662	233		Lots 1 + 2, Rainbow Dr. Spg. Tp. + Lot adj. also Lot 1, west St.
12315	" 8-1960	"	Grace		Methodist of Greer	Grace Methodist Church	662	295	3.80	Acres, Taylor Rd. Chick
13144	" 8-1960	"	Grace		Methodist of Greer Deacons	Secretary of State	662	299		Certificate of Incorporation
13577	" 18-1960	"	Brandon		Baptist, Board of	Abney Mills	663	172		Lot cor. Cetic + Kenfrew Sts. Brandon (now Abney) Mills
13577	" 18-1960	"			Holiness, Inc.	"	663	172		Prop. also Lot Kenfrew St. Valley St.
13577	" 23-1960	"	Judson		Pentecostal	Sarah M. Watson	663	367		Lot cor. Venturing Dr. +

# INDIRECT or GRANTEE Index to Deeds — Greenville County, S. C.

50

REG. U. S. PAT. OFFICE *Chas. McCatt* County Indexes Since 1888 An Identifying Trade Mark

Open at Proper Tab according to First Letter or Letters of Name and refer to Buff Sub-Index sheet for page reference.

Cott Family Name Index No. 75  
Copyright 1949 A-141580

FILE NUMBER DATE OF RECORD	GRANTEES FAMILY NAMES	GIVEN NAMES ABCDEFGHIJ	GIVEN NAMES KLMNO	GIVEN NAMES PQRSTUVWXYZ	GRANTORS	BOOK	PAGE	No. of Acres	BRIEF DESCRIPTION, LOCATION, ETC. ( Not Warranted )
13541 Nov. 23, 1960	Church	Christ			Margaret M. Cotton	663	231		Church Cemetery. Lots 18, Sec. 37, District
14075 " 30-1960	"	Cedar Lane Baptist			Secretary of State	663	535		Certificate of Incorporation regr. Sville - Austin Sp.
14211 Dec. 1, 1960	"	Baptist. Deacons Temple			George H. Webb	664	50		Lot 1, Howard Field. Park, Map 2.
14212 " 1-1960	"	Christ			M. G. Proffitt	664	51		Lot 11, Valerie Dr. Liberty
14213 " 1-1960	"	Belvue Baptist			Carrie McCarley Hart	664	57		Lot - Bates Sp.
15782 " 20-1960	"	First Presbyterian, of Greer, S.C.			Richard Post of Sville	665	76		St. + S. + St. - Greer. Lot 100 West Ourselt St.
16311 " 23-1960	"	Christ			Annie J. Hargraves	665	238		W. D. Dille, Trust. Sp. of Lot 80 East Parkchester
17509 Jan. 12, 1961	"	Christ, Inc.			Faust Nicholas	666	263		South West Estate, Greer Sp. Lot 75, Brantford Lane
18112 " 19-1961	"	Greer Baptist	Greer, Inc.		Osborne J. Black	666	418		Greer St. Sville, Chick Sp. Sp. Lot 100 West Ourselt St.
18235 " 20-1961	"	First Baptist, of Greer			Nora L. Wood	666	505		Greer, Chick Sp. Sp. Lot West Ourselt St.
18664 " 25-1961	"	Marietta First Baptist			Thomas J. Adkins	667	117		Lot, Greer Hwy. Bates Sp. Ferry Road
19574 Feb. 7, 1961	"	Baptist Unity			Joe J. Barton	667	500	.24	4.50 acre, Neely
19702 " 8-1961	"	Augusta First Baptist			Secretary of State	667	545		Certificate of Incorporation from Independent Congregational
20072 " 13-1961	"	Grace Evangelical Methodist, Inc.			Secretary of State	668	117		Acres of Church - No. 19 Crest Dr - Woodfield Comm.
20434 " 16-1961	"	Saint Johns			Lawson Housing, Inc.	668	260	2.75	Acres, Westfield Rd + Pine Railway, Taylors.
21088 " 23-1961	"	First Baptist of Taylors			Minnie M. Kendrick	668	537		Lot Piedmont + Natham

# INDIRECT or GRANTEE Index to Deeds — Greenville County, S. C.

Cott Family Name Index No. 75  
Copyright 1949 A-141560


Open at Proper Tab according to First Letter or Letters of  
Name and refer to Buff Sub-Index sheet for page reference.

Made by The Cott Index Company, Columbus, Ohio  
Mfg. Cott Patent Index Systems—M

FILE NUMBER	GRANTEES FAMILY NAMES	GIVEN NAMES ABCDEFGH	GIVEN NAMES IJKLMNO	GIVEN NAMES PQRSTUVWXYZ	GRANTORS	BOOK	PAGE	No. of Acres	BRIEF DESCRIPTION, LOCATION, ETC. ( Not Warranted )
DATE OF RECORD									
20959 Feb. 23. 1961	Church	Angusta	Haight	Baptist	Katherine Fitch Connors	668	540		Lot - Angusta Rd.
20968 " 23. 1961	"	"	"	"	Viola D. Hodgens	668	513		Release of Restrictions
20966 " 23. 1961	"	"	"	"	John Milton Williams Jr.	668	511		Release of Restrictions
20967 " 23. 1961	"	"	"	"	June H. Collinson	668	512		Release of Restrictions
22332 Mar. 10. 1961	"	District	Trs. of the	Methodist, Greenville Dist	Alvin B. Hoas	669	487	3.927	acres Cunningham Fairview Sp.
22681 " 15. 1961	"	"	"	Baptist Trs. Imijna	R. J. Williams	670	27	2	acres, Log Shoals Rd.
23253 " 22. 1961	"	of God	of Prophecy, Trs.	Grove Baptist	Blake O. Garrett et al	670	325		Golden Strip Subd - Fairview Sp.
23924 " 29. 1961	"	"	"	Pleasant	School Dist of Mills, Co.	671	5	Int	Land to Pleasant Grove Baptist Church
24117 " 31. 1961	"	Francis	Asbury Methodist	(Incorporated)	Ed. C. Smith, et al	671	63		Lot near East North St.
24182 " 31. 1961	"	"	"	Life Tabernacle,	Secretary of State	671	104		Amendment of Charter
24925 Apr. 10. 1961	"	Brushy	Creek Baptist, Trs.	The	J. M. Helgeson	671	448		Lot, Chick Spg. Sp.
27923 " 10. 1961	"	"	"	Wesley Light Tabernacle, Trs.	The Church of God	671	423		Acres + Sumter St. - Riverside
27859 May 11. 1961	"	Darlington	Baptist		Peggy C. Shelton	673	359		Int. Lot Dunklin Bridge
27931 " 12. 1961	"	"	"	Westgate Baptist, Trs.	Mr. Hiram Hymn et al	673	432		Central Realty Corp.
28481 " 18. 1961	"	Angusta	Presbyterian	Hollins, Trs.	Public Presbyterian Church	674	77		Lot on Bellvue Rd. - East St. + Lot on Old + Elm Sts
28484 " 18. 1961	"	Gum	Spring Pentecostal		Zeb D. Smith	674	80	0.72	acres, Fews Bridge Road + Neal Sp.

INDIRECT or GRANTEE Index to Deeds — Greenville County, S. C.

REG. U. S. PAT. OFFICE *Chas. McCall* County Indexes Since 1889 An Identifying Trade Mark

 Open at Proper Tab according to First Letter or Letters of Name and refer to Buff Sub-Index sheet for page reference.

Cott Family Name Index No. 75 Copyright 1949 A-141580

FILE NUMBER DATE OF RECORD	GRANTEES FAMILY NAMES	GIVEN NAMES ABCDEFGH	GIVEN NAMES IJKLMNO	GIVEN NAMES PQRSTUWXYZ	GRANTORS	BOOK	PAGE	No. of Acres	BRIEF DESCRIPTION, LOCATION, ETC. ( Not Warranted )
2897 May 21, 1961 29152	Church			Pres. Springer Baptist Chrch	Samuel J. Holland H. A. Camp		258		Blk 13, Snow St., near Blk 13, Snow St., near Blk 13, Snow St., near
29260 26-1961 30571	"			St. Ann First Baptist, Inc. Baptist	Joe Allen Stewart	674	468		Blk 13, Snow St., near Blk 13, Snow St., near Blk 13, Snow St., near
June 10, 1961 30596	"			Jubark Baptist	Samuel Jones Holland	675	393		Blk 13, Snow St., near Blk 13, Snow St., near Blk 13, Snow St., near
10-1961 30722	"			Jubark Baptist	Samuel Jones Holland	675	397		Blk 13, Snow St., near Blk 13, Snow St., near Blk 13, Snow St., near
13-1961	"			Westville of God Church of God of Prophecy, Inc.	Church of God of Prophecy	675	492		Blk 13, Snow St., near Blk 13, Snow St., near Blk 13, Snow St., near
30895 14-1961 31247	"			Church of God of Prophecy, Inc.	Frederick J. Church	676	19		Blk 13, Snow St., near Blk 13, Snow St., near Blk 13, Snow St., near
19-1961 252	"			Fork Shoals Baptist	Secretary of State Sole Subst. Trustee	676	62		Certificate of Incorporation + Marion St. Riverside
28-1961 332	"			Cedar Lane Baptist Witnesses, East Unit, Inc.	Cedar Lane Baptist Church Ignorant Witness, Inc.	676	440		Lots 7+8, Cor. Highlawn, ave. Lot 11, Snow St., Prop. Inc.
29-1961 406	"			Congregation of Jehovah's	East Unit Congregation of	676	477		Part of 9, all Lot 10, East State Hwy 15, also strip
29-1961 613	"			Apostolic Faith, of Greenville, S.C.	Thomas T. Hubley	676	537		Contract - Lots 2+3, also 1 acre, adj. Chick Sfg. Tr.
July 1-1961 3912	"			Laurel Baptist Conference of the Wesleyan Methodist, S.C.	J. G. Sumpter, et al Methodist Conference, 82 Comm. + Tax Compensating Assn of Wesleyan	677	34	4.51	Lots 1+2, Blk 4, Edwards Rd. Acre Snow St + Poplar St. also Lot adj. + Lots 1, 2, 3, 4+5 Snow St. Chick Sfg. Tr.
Aug. 9-1961	"					679	406		
4003 10-1961	"			Westville, S.C. Faith Lutheran	Secretary of State	679	230		Certificate of Incorporation

# INDIRECT or GRANTEE Index to Deeds — Greenville County, S. C.

Open at Proper Tab according to First Letter or Letters of Name and refer to Buff Sub-Index sheet for page reference.

FILE NUMBER	DATE OF RECORD	GRANTEES FAMILY NAMES	GIVEN NAMES ABCDEFGHIJ	GIVEN NAMES KLMNOPQ	GIVEN NAMES RSTUVWXYZ	GRANTORS	BOOK	PAGE	No. of Acres	BRIEF DESCRIPTION, LOCATION, ETC. ( Not Warranted )
4283	Aug 14-1961	Church	of God, Greer, S.C. Inc.			E. Inman, master	680	34		View Heights, Chick Spgs. Sp. Lot 3, Headfield, Sh. Lake
4882	" 21-1961	"	Leewood Baptist			John J. Walker	682	334		Central Court, Mt. Summit Hills Lot 9, Paris Hill Road, &
6062	Sep 5-1961	"	First Baptist, Idgem, etc.			Simpsonville Mrs. Annie McTear	681	243		agreement -
7072	" 15-1961	"	Cedar Lane Baptist, Inc.			Robert C. Batson	682	93		Hill St. & J. Douglas Estate. Lot 21, Alamo St. (formerly
722	" 18-1961	"	St. Paul's Baptist			Greenville	683	154		Prop.
8242	" 28-1961	"	of God of Prophecy, Inc.			Julian Cowart	683	29		Part Lot 4, J. D. Smith
9788	Oct. 16-1961	"	New Hope Baptist			Secretary of State	684	180		Certificate of Incorporation
11874	Nov. 7-1961	"	First Baptist of Mauldin			Robert L. Shackston	686	14		Austin Tp. Lot - near Mauldin
11860	" 7-1961	"	First Baptist of Mauldin			Secretary of State	686	53		Certificate of Incorporation
11939	" 8-1961	"	of God of Conestee, S.C. Inc.			Kathleen H. Hellams	686	63		Conestee, Kantt Tp. Part Lots 24 & 25, Main St.
11949	" 8-1961	"	of God of Conestee, S.C. Inc.			Grace J. Hall	686	66		Conestee, Kantt Tp. Part Lots 24 & 25, Main St.
12458	" 14-1961	"	of God			Jessie J. Bramlett	686	302	0.75	acre, O'Neal Tp.
13095	" 21-1961	"	Latter Day Saints, Hillsdale			Minnie C. Prince	686	538		Highlands. Part Lot 20, Virginia Ave.
13556	" 28-1961	"	Camp Creek Baptist			Ida Brown	687	318	1 <sup>13</sup> / <sub>100</sub>	acres Highland Tp.
13784	" 30-1961	"	of God of Prophecy, Inc.			Ollie F. Leaster, et al	687	399		City. Lot Oaklana Drive -
15001	Dec. 14-1961	"	Baptist - Idgem - Washington			Dene R. Hembree, et al	688	397	1/2	acre, State Hwy. 14.

INDIRECT or GRANTEE Index to Deeds - Greenville County, S. C.

Open at Proper Tab according to First Letter or Letters of Name and refer to Buff Sub-Index sheet for page reference.

FILE NUMBER DATE OF RECORD	GRANTEES FAMILY NAMES	GIVEN NAMES ABCDEFGHIJ	GIVEN NAMES IJKLMNOP	GIVEN NAMES PQRSTUVWXYZ	GRANTORS	BOOK	PAGE	No. of Acres	BRIEF DESCRIPTION, LOCATION, ETC. ( Not Warranted )
15851 Dec. 27-1961	Church	Christ, Trs.			<i>et al</i> Sallie C. Anguenerin,	689	175		South Forest Estate - Grant of Lot 46 Brantford Lane - Sec. III Botany Woods -
16255 1-29-1961	"		<i>Trs.</i> John Knox Presbyterian		John S. Taylor, Jr.	689	260		Lot 149, Wilmington Rd.
16303 2-20-1961	"	Bethany Baptist			Willis E. Heston	689	324		Ball's Sp. Lot Bethany Road,
16885 Jan. 8-1962	"	Buncombe Street Methodist			<i>et al</i> George W. Anderson	690	11		Lot Buncombe St. Duncan Mills Village -
17151 1-10-1962	"	Duncan Baptist, Trs.			J. P. Stevens + Co. Inc.	690	113		Lot 16, Hutchins St. Sec 4, Marshall Est. White Horse Rd. <sup>W part</sup>
17249 1-11-1962	"	Baptist (White Horse Road)			Tabernacle F. D. Lusk, <i>et al</i>	690	156		Lot 6 of Tract 2, Prop. John B. Road.
18031 1-20-1962	"	Baptist (White Horse Road)			Tabernacle J. B. Grumblers, <i>et al</i>	690	518	2.60	Acres, Casley Bridge St. (formerly Martin St.) Part Lots 211 + 212 Tampa
18128 1-22-1962	"	Calvary Baptist, Trs.			Alma Irene Baston	691	9		
18124 1-22-1962	"	Duncan Presbyterian, Trs.			J. P. Stevens + Co. Inc.	691	11		Consent + Release. A. Gowen Estates.
18325 1-24-1962	"	Methodist, Trs.			Redeemer William L. Costner	691	111		Lot 18 Windfield Rd. Sta. Station
18317 1-24-1962	"	Methodist, Trs.			St. Matthew G. E. Allen, Jr.	691	71	0.58	of an acre near Paris W.S. Hwy 255 Seluda Sp.
18001 1-29-1962	"	of God, Lima, Trs.			<i>Trs.</i> The Church of God of Slater	691	223	2.63	acre, Buncombe Rd. (formerly Bates St.)
18932 Feb. 1-1962	"	Assembly of God, Southside			Ozella C. Johnson	691	345		Lots 11 + 13, Marble St.
19349 1-5-1962	"	Highland Baptist, Trs.			Nancy M. Finley	691	463	1.49	Acres Highland Sp. Butter Sp. also Int. Strip.
19357 1-6-1962	"	Baptist Rocky Creek			C. G. Griffith, <i>et al</i>	691	505	3	Acres, Old S.C. Hwy. 146, Sec. IV, Lake Forest.
20297 1-16-1962	"	John Knox Presbyterian			Frank T. Hammond	692	347		Lot 10, Shannon Drive,



# INDIRECT or GRANTEE Index to Deeds — Greenville County, S. C.

Cott Family Name Index No. 75  
Copyright 1949 A-141580

Open at Proper Tab according to First Letter or Letters of  
Name and refer to Buff Sub-Index sheet for page reference.


Made by The Cott Index Company, Columbus, Ohio  
Mfg. Cott Patent Index Systems—M

50  
( )

FILE NUMBER	GRANTEES FAMILY NAMES	GIVEN NAMES ABCDEFGH	GIVEN NAMES IJKLMNO	GIVEN NAMES PQRSTUVWXYZ	GRANTORS	BOOK	PAGE	No. of Acres	BRIEF DESCRIPTION, LOCATION, ETC. ( Not Warranted )
DATE OF RECORD									
21216 Feb 27-1962	Church		Overbrook	Trs. Baptist,	William R. Simmons, Jr.	693	228		Lot 47 + Part Lot 48. Prescott St. Saqueena Park, Part Lot 46 Prescott St. Saqueena Park, 2 <sup>nd</sup> Ridge Rd. Digswell, Highland Wart. cor. Old State Rd + Lower Ests - Lat 96, Pimlico Rd. Sec. a. Brookwood.
" 21722 Mar 5-1962	"			Baptist. Tigerville North Greenville Baptist	" Church." North Greenville Baptist	693	228		
" 23486 " 23-1962	"			Episcopal St. Francis	William L. Costner	695	51		
" 24150 " 30-1962	"			Church of Jesus, Inc. Emmanuel Temple, The Progressive	Bertie Campbell	695	309		Lat 92, Bartlett Dr.
" 24724 Apr. 6-1962	"		Augusta	Presbyterian The Fund Association	Robert Burlington	695	535	1.45	acres, Burlington Road.
" 24720 " 6-1962	"			Japan Church Loan Charlotte, N.C. Inc.	Secretary of State	695	508		Certificate of Incorporation "Belle Hillville".
" 25124 " 11-1962	"			Mount Presbyterian, Grove Road Baptist	George H. Barnett, et al	696	142		Lot 118, Boyd Ave. Hunter Grove Hill, Grove Tp. Part Lot 8, Grove Rd. Grove Tp.
" 25959 " 20-1962	"			Baptist Deacons Waycross	Francis A. Stephens	696	299		
" 25958 " 20-1962	"			Baptist Deacons Waycross	H. J. Miller, Jr. et al	696	403	0.51	acres, County Road - of an acre.
" 26344 " 24-1962	"		Edwards Road	Baptist, Deacons	Bertha E. Roper	696	414	0.63	of an acre. Botany Woods, Sec. I
" 26345 " 24-1962	"		Edwards Road	Baptist, Deacons	E. Inman, Master	696	547	5	acres (Tract A) Edwards Rd. Rd., Sec. 1, Botany Woods
" 27380 May 5-1962	"			of God of Prophecy, Inc.	J. H. Cooper Municipal Corp. City of Greenville, a	696	544		Lot 105, Botany Rd. + Edwards Oakland Ave., near City. Quitclaim Deed to Lot
" 28583 " 18-1962	"		Duncan	Methodist, Inc. Baptist	J. P. Stevens & Co, Inc.	698	341		Agreement. Roch. Butler Tp.
" 28744 " 21-1962	"			Rocky Creek	W. M. Gresham	698	417		Option - 2 Acres, Old Woodruff

# INDIRECT or GRANTEE Index to Deeds — Greenville County, S. C.

REG. U. S. PAT. OFFICE *Chas McCott* County Indexes Since 1888 An Identifying Trade Mark

 Open at Proper Tab according to First Letter or Letters of Name and refer to Buff Sub-Index sheet for page reference.

Cott Family Name Index No. 75  
Copyright 1949 A-141580

FILE NUMBER DATE OF RECORD	GRANTEES FAMILY NAMES	GIVEN NAMES ABCDEFGHIJ	GIVEN NAMES KLMNO	GIVEN NAMES PQRSTUVWXYZ	GRANTORS	BOOK	PAGE	No. of Acres	BRIEF DESCRIPTION, LOCATION, ETC. ( Not Warranted )
29085 May 24, 1962	Church	Hampton Heights Baptist			Ray A. Blaine, et al	698	523		Bristol Dr. Lease Residence, 16 Blvd.
29384 .. 28, 1962	"	Northwest, of Christ			Henry Theodore	699	90		Tract Wade Hampton Green Mill Village
29363 .. 28, 1962	"	Concord Methodist, Jr.			Hugh M. Clement, et al	699	104		Lot 170, Duke St. Greer (Hwy. 296) Butler Sp!
29425 .. 28, 1962	"	Cross Roads Baptist, Season			Grady D. Kelly	699	101	1	acres Bennett Bridge Rd. Pettigree St., Boyce Add.
29544 .. 29, 1962	"	Fourth Presbyterian			Alister R. Furman, Jr	699	123		Lot 1, Blk. C, cor. Broadw are. +
30158 June 5, 1962	"	Latter Day Saints Jesus Christ of			S. W. Philpot	699	421		Lot Ferris Bridge Cook. Wright (Main) Dr. Sp.
40 .. 26, 1962	"	of Prayer for all People, in Rank of Apostolic Faith, Jr			Ronald D. Harper	702	463		Batson Alley. Lot cor. Jenkins St +
2276 July 20, 1962	"	Charlottesville, N. C.			George H. Barnett	703	168		area near Dville - Austin Sp Lot 76, Benson St. Hunters St. Boyce's Add.
2747 .. 26, 1962	"	Covenant Presbyterian, Jr.			Juliet E. Henry	703	319		Lot 4, Blk. 2, East Washington Ashley Road.
3176 .. 31, 1962	"	Fourth Presbyterian, Inc.			Nelson Wilson, et al	703	433		Lot 10, cor. Main St. +
3418 Aug. 2, 1962	"	Evangelistic Temple of Wille. Holiness, Jr.			Sarah M. Batson	703	493		1/4 Int. Lot Valley St.
3550 .. 3, 1962	"	Judson Pentecostal Holiness, Jr.			Sarah M. Batson	703	508		6/7 Int. Lot Valley St. Conestee
3547 .. 3, 1962	"	Judson Pentecostal Jr.			James B. Leonard	703	511		Lot 156 Main St.
3537 .. 3, 1962	"	Assembly of God, B. C. Dist.			Conrad Nick Thyma	703	516		Lot Parkins Mill Road.
3458 .. 3, 1962	"	Fair Heights, Baptist							

See Next Page

# INDIRECT or GRANTEE Index to Deeds — Greenville County, S. C.

Cott Family Name Index No. 75  
Copyright 1949

☞ To locate names, open at SURNAME INITIAL TAB and refer to Buff Sub-Index sheet for page reference.

Made by The Cott Index Company, Columbus, Ohio  
Sold by Walker, Evans & Cogswell Co., Charleston, S. C.

( )

FILE NUMBER	GRANTEES	GIVEN NAMES	GIVEN NAMES	GIVEN NAMES	GRANTORS	BOOK	PAGE	No. of Acres	BRIEF DESCRIPTION, LOCATION, ETC. ( Not Warranted )
DATE OF RECORD	FAMILY NAMES	ABCDEFGH	IJKLMNO	PQRSTUVWXYZ					
5232 Aug. 22-1962	Church	Fortner Baptist			Leslie + Shaw, Inc.	705	114		Park Lot 1, Kay St. Kentland
5432 " 24-1962	"	Enoree Baptist			James H. Crain, et al	705	167		Release of Restrictions Taylors, Chick Spg. Sp.
5821 " 29-1962	"	Bd. of Deacons of First Baptist of Taylors, S.C.			Claude E. Phillips et al	705	379		Lots 16 + 17 Natl. Hwy. 29 Butler Sp.
5887 " 30-1962	"	Chick Baptist Deacons Rocky			Dr. W. Kresham	705	459	2.36	acres Old Hoodruff Rd. Dr. Northgate.
6200 Sep. 4-1962	"	Congregation Beth Israel Baptist, Inc.			Bernard B. Lasher	706	34		Lot 25, Blk. C. North Avondale
7049 " 12-1962	"	West Gantt			Fannie Ellen Myers	706	394		Gantt Sp. Lot White Horse Rd.
7142 " 13-1962	"	Trustee of God Mission, Inc.			H. H. Kerns	706	450		Gantt + Butler Sp. Lots 5, 6 + 7, Conestee Rd.
7656 " 14-1962	"	Lawson Baptist			Ollie M. Evine, et al	707	126		Sunset Hills, Paris Mt. Sp. Lot 12, Paris Mt. Ave., North
7964 " 21-1962	"	Cedar Shoals Baptist Inc.			Secretary of State Co.	707	194		Certificate of Incorporation Road
7926 " 21-1962	"	Laurel Baptist, Baptist, Bd. of Deacons			School Dist. Grille.	707	243	1.25	acres Plantation Dunblin Sp.
8089 " 24-1962	"	Bd. of Riverside			H. L. Martin, Jr. a Corp.	707	263		Lot 2 = 0.51 acres, street Rd. also 1 acre adj.
8448 " 27-1962	"	Lee Road Baptist Park Methodist, Inc.			Laurel Baptist Church	707	408		Lots 1 + 2, Blk 4, Edwards High School Chick Spg. Sp.
8695 Oct. 1-1962	"	Piedmont assembly			Albert H. Mosby	708	22		Lot 4, Cassin Ave. near Paris
8735 " 1-1962	"	Glad Tidings Tabernacle			Secretary of State	707	507		Certificate of Incorporation Rd + Blue Ridge Dr. Enoree, N. H. Sp.
8820 " 2-1962	"	Enoree Baptist, Inc.			Louie E. Smith	708	51		Lots 1, 3, 33 + 34, Tigerville Enoree Heights, Bates Sp.
"	"	Enoree Baptist, Inc.			John J. White, Jr.	708	52		Lot 2, Tigerville Rd.

# INDIRECT or GRANTEE Index to Deeds — Greenville County, S. C.

REG. U. S. PAT. OFFICE *Chas. McCall* County Indexes Since 1888 An Identifying Trade Mark

To locate names, open at SURNAME INITIAL TAB and refer to Buff Sub-Index sheet for page reference.

Cott Family Name Index No. 75 Copyright 1949

FILE NUMBER DATE OF RECORD	GRANTEES FAMILY NAMES	GIVEN NAMES ABCDEFGHIJ	GIVEN NAMES JKLMNO	GIVEN NAMES PQRSTUVWXYZ	GRANTORS	BOOK	PAGE	No. of Acres	BRIEF DESCRIPTION, LOCATION, ETC. ( Not Warranted )
9215 Oct. 5-1962	Church	First	of	God, Trustees	<i>et al</i> Carlos R. Smart	708	201		Lot. Congaree Rd. Mt. Donald St., North Hill
10494 " 19-1962	"	David Street Baptist, Inc.			Thomas Walter Creech Co.	709	236		Lot 33, Cor. Russell Ave. + Oaklawn Sp.
11274 " 29-1962	"	Eastview Baptist Presbyterian Ch. in the U.S. Trs.			School Dist of Grille	709	541	1.68	Acres, 130 of an acre + 1 acre, Laurens Rd. near Mauldin.
11327 " 29-1962	"	Enoree Presbytery, Synod of S. C.			Raymond Arthur Hunt Trs.	709	549		Lot U.S. Hwy. 276 1/2 miles - Mill Village, Butler Sp.
11398 " 30-1962	"	Deliverance Temple, Trs.			The Gospel Light Tabernacle Ertng of Grille, Dist.	710	31		Lot 93, R. St. Pelham Shannon Dr. less lots sold off.
11585 " 31-1962	"	Aldersgate Methodist, Trs.			Trs. Board of Church	710	69	9.86	Acres cor. Edwards Rd. + Isaquelena Park
12153 Nov. 7-1962	"	Overbrook Baptist			Sylvia G. Garber	710	276		Lots 40+41, Prescott St. opp. Pleasant Valley, Gantt Sp.
12149 " 7-1962	"	of The Redeemer			John Albert Mize Church, Deacons	710	288		Lot 108, Pleasant Ridge Austin Sp.
12290 " 8-1962	"	Faith Baptist Mission			Tabernacle Baptist	710	322	2.43	acres, S. C. Hwy. 14 + 142
14081 " 30-1962	"	Assembly of the Bahá'í of Greenville, Spiritual			Secretary of State Co., Inc.	711	475		Certificate of Incorporation Chick Spgs. Sp.
14215 Dec. 1-1962	"	Aiken Chapel Baptist Assembly, Inc.			School Dist. of Grille Trs.	711	549	3.04	acres, Old Taylor Mill Rd., Green, Chick Spgs. Sp.
14389 " 4-1962	"	Glad Tidings Tabernacle Baptist, Deacons			Glad Tidings Tabernacle	712	93		Lots 62, 63+64, Hwy. 415, Spartanburg.
15926 " 20-1962	"	Riverside			M. L. Martin, Jr.	713	94	0.94	acres (Lot 1) Holiday
16378 " 28-1962	"	Fellowship Baptist			Secretary of State <i>et al</i>	713	328		Certificate of Incorporation
16838 Jan. 3-1963	"	of God, Trs.			Louise Sullivan Watkins	713	489		Lot County Rd., Oaklawn City View.
17024 " 5-1963	"	City View Baptist			Noah Gilstrap	713	546		Lot 3, Blk. D, Y.M.C.A. St.

# INDIRECT or GRANTEE Index to Deeds — Greenville County, S. C.

Open at Proper Tab according to First Letter or Letters of Name and refer to Buff Sub-Index sheet for page reference.

FILE NUMBER	GRANTEES FAMILY NAMES	GIVEN NAMES ABCDEFGH	GIVEN NAMES IJKLMNO	GIVEN NAMES PQRSTUWXYZ	GRANTORS	BOOK	PAGE	No. of Acres	BRIEF DESCRIPTION, LOCATION, ETC. ( Not Warranted )
18548 Jan 22, 1963	Church				Baptist, Trs. (nee Ella T. Willis) Sans Souci Ella T. Willis, Rhodes	715	116		Road. Lot 221, North Franklin Hampton St.
19327 " 31-1963	"				Fairfield - M <sup>o</sup> Chellom, Custody Matton Presbyterian Baptist (Mary)	715	365		Lot on Lloyd + St. also Lot 2 Hampton Ave. Extra
19492 Feb 2, 1963	"				Tabernacle Mary R. Burden	715	445		Lot 1, Hampton Ave. + Fort
19836 " 6-1963	"				Incorporated Gospel Lighthouse Secretary of State	716	33		Certificate of Incorporation + County Rd. O'Neal Jr.
20237 " 11-1963	"				First Baptist, of Greer Lee R. Hood, et al	716	234	30	100 acres, small school rd. Gantt, S.C.
20962 " 18-1963	"				Baptist, Trs. West Gantt Frances Ellen Myers	716	476		Lot White Horse Road.
21003 " 19-1963	"				Memorial Southern Methodist - Wesley Secretary of State	717	5		Certificate of Incorporation Hilltop Ave.
21181 " 21-1963	"				Hilltop Ave. Baptist, Trs. Sans Souci Baptist Ch.	717	54		Lot 26 + Part Lot 27.
21850 " 28-1963	"				Bates Heights Baptist Secretary of State Bleachery Baptist + Print Works Inc.	717	352		name from the Gospel Mission Amend. of Charter. Changing Jap Rd., Saylor.
22390 Mar 6, 1963	"				Southern Southern Bleachery	717	526		Lot Cor. Bridge Rd. + Black Jr.
22547 " 7-1963	"				Assemblies of God, S.C. Dist. Ada S. Inabnett	718	37	2	acres, Bethel Rd. Austin
22691 " 8-1963	"				Incorporation Grace Covenant Presbyterian Secretary of State	718	121		Certificate of Incorporation
23450 " 18-1963	"				Buncombe St. Methodist, Trs. Lilhan Lee Lewis, Ex. +	718	368		Lot Buncombe St.
23511 " 18-1963	"				of Christ, Trs. Roy L. Brooks, et al	718	384		Dunhurst Subc. Lot 21, Sec 2, Vista Drive.
23446 " 18-1968	"				St. Francis Episcopal Secretary of State	718	354		Certificate of Incorporation Bridge Rd. + Curtis St.
24152 " 25-1963	"				Baptist Tabernacle James Medlin, et al	719	86		Lots 2 + 6, Cor. Old Earley

# INDIRECT or GRANTEE Index to Deeds — Greenville County, S. C.

Open at Proper Tab according to First Letter or Letters of Name and refer to Buff Sub-Index sheet for page reference.

FILE NUMBER DATE OF RECORD	GRANTEES FAMILY NAMES	GIVEN NAMES ABCDEFGHIJ	GIVEN NAMES KLMNO	GIVEN NAMES PQRSTUVWXYZ	GRANTORS	BOOK	PAGE	No. of Acres	BRIEF DESCRIPTION, LOCATION, ETC. ( Not Warranted )
24137 Mch 25 1963	Church			Episcopal St. Francis' Protestant Episcopal	Church, Inc.	719	67		Blvd. (U. S. Hwy. no. 29) Int. Lot 3, Wade Hampton St. Slater Mfg. Co. Village
24268 " 26 1963	"			Methodist, Inc.	Asin Slater Community	719	151		Lot Cor. Edison St. + Webster
25580 Apr. 9. 1963	"			Parker Rd. Baptist Inc.	West J. A. Pittman	720	89		Lot Pittman Circle Church Cemetery.
25978 " 12 1963	"	Christ, Cemetery			Christ Church	720	266		Section 101, Christ Hampton are.
26720 " 19 1963	"	Hampton Ave. of Christ, Inc.			Holiness Church, Inc. First Pentecostal	721	24		Lot Cor. Echols St. + Hawell Prop. also int. Co. ed.
26887 " 22 1963	"	Fellowship Baptist, Inc.			Allen E. Vaughn, et al	721	85		Part Tract 3, Spec ad. Terian Hoodside Mills Village
27032 " 23 1963	"			Baptist, Inc.	Hoodside Mills	721	163		Lot 44, West Fifth St. + Summit St. - City view
27457 " 26 1963	"	City View Baptist		Deacons. + Inc.	Kate Martin Young	721	320		Lot 26, Bek & Co. - Y.M.C.A. St. Mauldin
27937 May 1. 1963	"	Grace Covenant Presbyterian		Church, Inc.	Emore Presbytery, Inc	721	501		Lot Knollwood, Inc.
28652 " 8 1963	"	Gospel Baptist, Inc			Secretary of State	722	258		Certificate of Incorporation Shoals Rd. + South Sp.
28651 " 8 1963	"	Gospel Baptist, Inc			Albert Taylor	722	259		Contract. Lot 1, Old Fork Beth Sp.
29433 " 16 1963	"	Bethany Baptist, Deacons		+ Pastor	Willis E. Neaton	723	31		Lot Bethany Rd. Lots 3, 4, 5, 6, 22, 23, 24, 25 + 26.
29443 " 16 1963	"	Faith Methodist, Inc.			Dec A. Wood, Jr.	723	69		State Hwy 14, Judson Ave. + Lawton ave. chick spgs. Sp.
29943 " 21 1963	"	Edwards Road Baptist			Botany Woods, Inc.	723	299		Lot 104, 105, 106 + 107. Tract A, Sec I, Lot 213. Sec V, Strip + unnumbered Lot Botany Woods
	"					723	299		



# INDIRECT or GRANTEE Index to Deeds — Greenville County, S. C.

☞ Open at Proper Tab according to First Letter or Letters of Name and refer to Buff Sub-Index sheet for page reference.

FILE NUMBER DATE OF RECORD	GRANTEES FAMILY NAMES	GIVEN NAMES ABCDEFGHIJ	GIVEN NAMES KLMNO	GIVEN NAMES PQRSTUVWXYZ	GRANTORS	BOOK	PAGE	No. of Acres	BRIEF DESCRIPTION, LOCATION, ETC. ( Not Warranted )
31624 June 7-1963	Church			<sup>Trs.</sup> O'Neal of God	Jessie J. Bramlett	724	388	15/100	Road O'Neal Sp. acre Barton's Chapel
32257 " 13-1963	"			Grove Road Baptist	John F. Guess, <sup>et al</sup> Jr.	725	93		Grove Hills - Lot 28, Old Grove Rd.
32259 " 7-1963	"			Grove Road Baptist	Lewis J. Chandler	725	102		Grove Hills, Grove Sp. Lot 29, County Road.
32616 " 17-1963	"			<sup>Trs.</sup> Northside Methodist	Oscar S. Landing <sup>et al</sup>	725	221		Lot Summit Drive, <sup>strip</sup> less
33 " 26-1963	"			Covenant Presbyterian, <sup>Trs.</sup> Inc.	George H. Barnett	726	21		Hunters acre Lot 129, Morton Ave.
1380 July 10, 1963	"			of the Redeemer <sup>Trs.</sup>	Henry A. Brown, <sup>et al</sup>	727	119		Pleasantburg Forest Lot 38, Greenland Drive
2652 " 22-1963	"			of Jesus Christ for <sup>Trs.</sup> Episcopal	Secretary of State	728	89		Certificate of Incorporation Chairsmont Ridge
3140 " 26-1963	"			Evangelical Missions, Inc.	St. James Susan Pauline Batson	728	270		Part Lot 15, View Point Dr.
3457 " 31-1963	"			Scandia	Secretary of State	729	40		Certificate of Incorporation + Greenway Court.
3583 Aug 1-1963	"			Fellowship Baptist, <sup>Trs.</sup>	Eugene Beckley	729	60		Lot 17, col Collinwood Lane
4236 " 8-1963	"			Buncombe Road Baptist, <sup>Trustee</sup> Episcopal of Greenville, S. C.	Mrs. B. L. Boylston	729	306		Cara Loma Estates. Lot 82, Marshall Court in
4448 " 9-1963	"			St. James	Susan Pauline Batson	729	342	5.35	Rd. + View Point Drive - Acres, col Piney Mtn.
4552 " 12-1963	"			<sup>Trs.</sup> Lee Road Baptist	Emmett M. Messer	729	454		Lot 17, East Lee Road.
4695 " 13-1963	"			Emanuel Baptist, <sup>Trs.</sup> as Trs.	Blake P. Barrett, <sup>et al</sup>	729	472		near Greer, Chick Spgs. Sp. Part Lot 6, Buncombe Road
4804 " 14-1963	"			<sup>Trs.</sup> Northwood Baptist	The First Baptist Church <sup>of Greer, Inc.</sup>	730	24		2 Lots or tracts, O'Neal Sp.
5008 " 15-1963	"			David Street Baptist, <sup>Trs.</sup> Inc.	J. E. Batson, <sup>et al</sup>	730	67		Lot 3, David St. City.

# INDIRECT or GRANTEE Index to Deeds — Greenville County, S. C.

Open at Proper Tab according to First Letter or Letters of Name and refer to Buff Sub-Index sheet for page reference.

FILE NUMBER DATE OF RECORD	GRANTEES FAMILY NAMES	GIVEN NAMES ABCDEFGHIJ	GIVEN NAMES JKLMNO	GIVEN NAMES PQRSTUVWXYZ	GRANTORS	BOOK	PAGE	No. of Acres	BRIEF DESCRIPTION, LOCATION, ETC. ( Not Warranted )
6849 Sept. 3-1963	Church			Ave. of God, Div. Tremont	Maggie Myers, et al.	731	201		Ave., Melrose. Lots 16+17, Blk. E, Tremont
7380 " 9-1963	"			First Baptist of Greer	B. P. Edwards	731	493		Lot Hubert St. Chick <sup>Sp.</sup> Spgwr
7570 " 10-1963	"			Overbrook Baptist, <sup>Trustees</sup>	City of Greenville	731	563		Portion of DuPont Drive, North St. - City.
8452 " 18-1963	"			Overbrook Baptist, <sup>Div.</sup>	Central Realty Corp.	732	49		Lot Cor. DuPont Dr. + East Old N. Sec Mill Rd.
9827 Oct. 2-1963	"			Conestee Wesleyan Methodist <sup>Trust</sup>	Henry O. Williamson	733	55		Int. 20/86 of an acre
10202 " 4-1963	"			Forestville Baptist	Rosie B. Hodgens	733	168	1	acre, Paris Mt. Sp.
10947 " 14-1963	"			Oakgrove Baptist	H. B. Belue	733	525	.025	of an acre
10953 " 14-1963	"			Oak Grove	W. D. Bowers	733	491		for burying grounds. Lot Jamison Mill Creek
11144 " 15-1963	"			First Presbyterian <sup>Div.</sup>	Harrist H. Bozeman	732	541		2 Lots West Coffee St. City.
11678 " 18-1963	"			of God, <sup>Div.</sup>	The Slater J. P. Stevens + Co. Inc.	734	177	.69	State Hwy. 30. Village, acres, house and pd. + Public Rd. Monaghan Mills
12856 " 31-1963	"			Monaghan Presbyterian <sup>Div.</sup>	J. P. Stevens + Co, Inc.	735	59		Lot 59, Sec. 1 Cor. Smythe St.
13490 Nov. 6-1963	"			Bible Presbyterian	James A. Jond	735	352		Lot Hampton ave. Railroad. R.R. at Traveler's Rest
14673 " 18-1963	"			Rest Methodist, <sup>Div.</sup>	Travelers Carrie K. Holtzelaw	736	271		Lot 2 = 1.45 acres, adj. R + N Rest also Int. Rd., etc.
14674 " 18-1963	"			Rest Methodist, <sup>Div.</sup>	Travelers Claude K. Koollett	736	359		Lot U. S. Hwy. 276, Travelers.
15619 Nov. 27-1963	"			Baptist Slater	J. P. Stevens + Co. Inc.	737	133		Release of Reversion
15620 Nov. 27-1963	"			Baptist Slater	Slater Community Assn.	737	134		Release of Reversion

# INDIRECT or GRANTEE Index to Deeds-Greenville County, S. C.

Open at Proper Tab according to First Letter or Letters of  
Name and refer to Buff Sub-Index sheet for page reference.

KEYS PRINTING CO. ( )

FILE NUMBER DATE OF RECORD	GRANTEES FAMILY NAMES	GIVEN NAMES ABCDEFGH	GIVEN NAMES IJKLMNO	GIVEN NAMES PQRSTUVWXYZ	GRANTORS	BOOK	PAGE	NO. OF ACRES	BRIEF DESCRIPTION, LOCATION, ETC. (NOT WARRANTED)
15929 Dec. 2-1963	Church	Fairview Baptist, Inc.			Marvin C. Vaughn	737	239		R.B. Vaughn Prop., Chick Sps. Tp. Lot 5, Lots 13 & 14, Lot 4, Lot 15
15921 Dec. 2-1963	"			Deacons Pelham Bapt.	Frances P. Merritt, et al.	737	249		In or near Pelham, Butler Tp. Part Lot 4, Ethel Pittman Prop.,
16722 " 10-1963	"			Northgate Baptist Episcopal, a Corp.	A. M. Stone, Ex. Adm.	737	6		Lot - Summit P. City
17006 " 12-1963	"			St. Francis Episcopal	H. E. Tripp Mission, Bishop Comm.	738	81		Part Lot 7, Richbourg, Court Tp.
17953 " 21-1963	"			St. Francis Episcopal	St. Francis Episcopal	738	476	6.65	Acres, Edwards Road, Butler "Prop. P. H. Amick Estate"
18605 " 31-1963	"			Presbyterian, 2nd Second Presbyterian, 2nd	Ira A. Giles, Jr.	739	110		Int. Lot State Hwy. 291 Chap. 9, H. Amick Estate
19515 Jan. 2-1964	"			Second Rest Methodist, 2nd	Ira A. Giles, Jr.	739	129		Int. Lot State Hwy 291. Railroad R/W at Travelers Rest
21120 Jan. 10-1964	"			Travelers Salem, 2nd	Carrie A. Hattgeffaw Co.	739	519		Lot 2 = 6.45 acres, ady. S. & W. also R/W in easement
21527 " 27-1964	"			Gospel Light Tabernash, Assembly of the World	Modern Homes Const. Progressive Church of Jesus	741	49		Part Lot 3, Wick St. Extr. Brookwood
22814 " 30-1964	"			Emmanuel Temple Pentecostal Methodist of Amer., 2nd. S.C. Conference	Emmanuel Temple The Methodist Church	741	202		Part Lot 92, Gantt Drive as Mill village of Reddy River mfg. Co.
25800 Feb. 13-1964	"			Wesleyan Forest Presbyterian	Jr. Conestee Wesleyan	742	216	20/86	of an acre, village formerly known
28119 Mar. 12-1964	"			Shannon 2nd	Secretary of State	744	194		Certificate of Incorporation Lowndes Hill Grading Center, ady. Lot
28373 Apr. 3-1964	"			Baptist Goodwill Center Baptist, 2nd	City of Greenville	746	32		Int. Lot Fleming St. City, also Park Also Int. Valley
28552 " 7-1964	"			Dana Senci Methodist of S.C. Conference, 2nd	H. J. Williams, Sr.	746	183		Lot 419, Berkeley Ave. Fairport Est. Chick Sps. Tp.
28531 " 8-1964	"			Wesleyan	B. F. Reese	746	208		Part Lots 12+13, Bld'g, D. D.
28531 " 8-1964	"			Baptist, a Corp. Welcome	Pauline B. McHugh	746	238		Lot - Anderson Pch.

# INDIRECT or GRANTEE Index to Deeds-Greenville County, S. C.

Open at Proper Tab according to First Letter or Letters of Name and refer to Buff Sub-Index sheet for page reference.

FILE NUMBER DATE OF RECORD	GRANTEES FAMILY NAMES	GIVEN NAMES ABCDEFGH	GIVEN NAMES IJKLMNO	GIVEN NAMES PQRSTUVWXYZ	GRANTORS	BOOK	PAGE	NO. OF ACRES	BRIEF DESCRIPTION, LOCATION, ETC. (NOT WARRANTED)
29922 Apr. 22-1964	Church				Belmont Heights, Inc.	747	151		Heights Chick Spgs. Sp. Sheffield Rd., Belmont Lots 42 & 43, Saylor Rd. &
30326 Apr. 27-1964	"				Nicholtown Baptist Baptist, Inc.	747	329		Agreement
31207 May 5-1964	"				Skivine Mrs.	748	190		Heights Lot 51, Sec. 2, White Horse Crescent Terrace
31784 " 11-1964	"				Angusta Road Baptist,	748	378		Lot 57, Angusta Rd. & Welcome Rd.
32088 May 13-1964	"				Alabama Ave. Bapt. Tr.	748	582		Lots 78 & 9 Alabama Ave Fairfield Rd. Brookwood
32380 May 15-1964	"				Bapt. Pilgrim Rest	749	90		Lot 1, Cor. Harvard Dr. & South Plymouth Ave. Knob Hill, Butler Tp
32370 May 15-1964	"				Fair Heights Bapt. Park Baptist	749	118		Lot Cor. Parkers Mill Rd. & Park, Chick Spgs. Sp.
32953 " 21-1964	"				Piedmont School Dist. Wille. Co.	749	350	3.3	acres, Davis St. Piedmont White Horse Rd., Fairville Sp.
33304 " 22-1964	"				Baptist, Inc. Skivine Trustees	749	466	2.2	acres, Pine Bluff, near Plymouth Ave. & S. 11th St.
33695 " 28-1964	"				Wesleyan Tr.	749	589		Lot 40, Skivine
33933 June 1-1964	"				of God, at Glassy Mountain Caroline, Inc.	750	139	1.7	acres, S. E. Hwy. 11 "Edgemont"
34194 " 2-1964	"				Emanuel Holiness, of South Meth. Tr.	750	100		Lot 14, Piedmont ave. Near Line St. - Greer Chick Spgs Tp
34418 June 4-1964	"				Wesleyan	750	287		Part Lots 14, 15, & 16, Blk. A. East Park
35144 " 11-1964	"				East Park Baptist	750	566		Lot 114, Edgemoor ave. Temple St. Blk. C. East Park
35182 June 12-1964	"				" " " "	151	10		Lot 115 Cor. Edgemoor Ave. & Cray. S. V. Hunt Est.
35513 " 16-1964	"				Church, Inc. Monaghan Presbyterian	751	127		Lots 1-b, Parker ave.

# INDIRECT or GRANTEE Index to Deeds — Greenville County, S. C.

Cott Family Name Index No. 75  
Copyright 1949

☞ To locate names, open at SURNAME INITIAL TAB and refer to Buff Sub-Index sheet for page reference.

Made by The Cott Index Company, Columbus, Ohio  
Sold by Walker, Evans & Cogswell Co., Charleston, S. C.

( )

FILE NUMBER	DATE OF RECORD	GRANTEES FAMILY NAMES	GIVEN NAMES ABCDEFGHIJ	GIVEN NAMES JKLMNO	GIVEN NAMES PQRSTUVWXYZ	GRANTORS	BOOK	PAGE	No. of Acres	BRIEF DESCRIPTION, LOCATION, ETC. ( Not Warranted )
36274	June 23, 1964	Church		are. Baptist, Trs.	Washington	H. M. Burdine	751	421		White Horse Rd. Lot lying just east of
36263	" 23, 1964	"		are. Baptist, Trs.	Washington	H. L. Vaughn	751	429	2	acres, White Horse Rd. Church Cemetery.
36455	" 24, 1964	"	Christ Cemetery	Forest Presbyterian	Shannon	Helyn C. Asbury, et al.	751	473		Part Lot 2, Sec. 44, Christ Road
36564	" 25, 1964	"		Presbyterian, Trs.	Shannon	Augusta Street Presbyterian	751	485	1.45	acres, Farlington Personal Prop.
15	" 26, 1964	"		Presbyterian, Trs.	Second	Anna J. Stathos	751	586		Int. Lot Rhett St. +
6	" 26, 1964	"		Presbyterian, Trs.	Second	S.C. Natl. Banks, Jr.	751	553		Int. Lot Rhett St.
184	June 29, 1964	"		Methodist, Trs.	Philip H. Brownstein, as Trustee	Phil. Housing Comm.	752	37		6 estates - A-1 Lot 202 South Forest Wade Hampton Gardens
2100	July 16, 1964	"		First Presbyterian of	St. John	Henry W. Castles	753	178		Lot 6, Flamingo Drive, + B., Woodside Mill Village
2477	" 21, 1964	"	(Deacons + Trustees)	Baptist,	Woodside	Woodside Mills	753	333		Lot 45, West Fourth St., Sec. 1 Etn. (formerly mill area)
2541	" 21, 1964	"	Franklin Baptist, a Corp.			Lewis J. Owensby, et al	753	339		Lot 16, Blk. A, Green Ave.
2647	" 22, 1964	"	Duncan Baptist			J. P. Stevens + Co., Inc.	753	385		Lot, Duncan Mills
3462	" 30, 1964	"	- Universalist Fellowship			et al, Charles Dudley Withers	754	245		Lot, Buist Ave.
3468	" 30, 1964	"	Baptist, Trustees		Washington	E. C. Howard, et al	754	226	2.85	acres, State Hwy 14, Hwy. 101, near Green
4234	Aug 7, 1964	"	Jew's Chapel Methodist			Stoddard Campbell	754	573		Lot on County Rd. + S.C.
4902	" 13, 1964	"	Methodist, Trustees		Slater	J. P. Stevens + Co., Inc.	755	235		Release Right of Reversion Part int. Prop.
5217	" 17, 1964	"	Berea, of Christ, Trustees			J. E. Williams	755	476		Lot 1, J. E. Williams Prop.

# INDIRECT or GRANTEE Index to Deeds — Greenville County, S. C.

REG. U. S. PAT. OFFICE *Chas. M. Cott* County Indexes Since 1888 An Identifying Trade Mark

To locate names, open at SURNAME INITIAL TAB and refer to Buff Sub-Index sheet for page reference.

Cott Family Name Index No. 75 Copyright 1949

FILE NUMBER DATE OF RECORD	GRANTEES FAMILY NAMES	GIVEN NAMES ABCDEFGHIJ	GIVEN NAMES JKLMNO	GIVEN NAMES PQRSTUVWXYZ	GRANTORS	BOOK	PAGE	No. of Acres	BRIEF DESCRIPTION, LOCATION, ETC. ( Not Warranted )
6183 Aug. 26-1964	Church	Its Board of Trustees		Paris (for Ruby Watson Wilson)	Ruby Watson Wilson	756	231		Part Lot 3, arch St. Ext'n.
6458 " 28-1964	"	Gospel Light Tabernacle Assn. & Trustees		Louise M. Davis		756	365		Lot 2, David St. North side Garden
6878 Sept. 2-1964	"	Francis Asbury Methodist Episcopal, St. James of Ft. Sum, S. C.		Cleland T. Reed		756	528		Lot 61, Lullwater Rd. & Springwood Cemetery
7655 " 10-1964	"	Mount Zion Baptist Progressive Church of Jesus Emmanuel Temple, The		C. M. Stone, et al,		757	227		2/3 rds of Lot 94, Sec. 9. & Fish ave. Ft. Sum
7778 " 11-1964	"	Emmanuel Temple, The		Ralph Edwards, et al,		757	293		Int. 4.92 acres, mt. & Brookwood.
7904 " 14-1964	"	Christ, Cemetery		Emmanuel Temple Interstates Brawley		757	336		Part Lot 92 Gaule Dr. Christ Church Cem.
9310 " 25-1964	"	Apostolic Faith, of Greenville, S.C. Baptist White Oak, Chapel		Fannie Harrington Iselin		758	305		Correction Deed - Lot 5 Mrs. R. J. Bryson Prop. 4ville TP.
10730 Oct. 4-1964	"	The Trustees of Bethel Methodist		Thomas T. Ridley		754	319		Lots 2 & 3, State Hwy. 13, & 4ville TP. also Lot 71 & part (Butler TP.)
10869 " 12-1964	"	Greer Southside Baptist, Inc.		T. R. Bellotte, et al		759	407		Lot 70, Bradley Blvd. & Lot 72, Bradley Blvd. University Park
11335 " 16-1964	"	James L. Massey, et al		" " " "		759	407		Lot 84, Overbrook Rd.
12125 Oct. 23-1964	"	E. Inman, Master		Cecil J. Durham, et al		754	561		Lot Buff St.
12054 Oct. 23-1964	"	Park Place		Cone Mills Corp.		760	262		Greer, Chick Spgs Tp. Rd.
12053 Oct. 23-1964	"	Mountain View		J. S. Paget		760	239		Lot '6 Brushy Creek Rd.
12687 Oct. 29-1964	"	H. G. Hollifield, et al		James L. Massey, et al		760	224		Greer, Chick Spgs Tp. Rd.
12807 " 30-1964	"	Deacons		E. Inman, Master		760	468		Lot 5, Brushy Creek Rd. Third Ave. & Third St - Park Place
						760	525	5.25	Lots 2 & 4, Blk. 2, Cor O'Neal TP. 5.25 acres, State Hwy. 253, & 4



# INDIRECT or GRANTEE Index to Deeds-Greenville County, S. C.

Open at Proper Tab according to First Letter or Letters of Name and refer to Buff Sub-Index sheet for page reference.

KEYE PRINTING CO.

FILE NUMBER DATE OF RECORD	GRANTEES FAMILY NAMES	GIVEN NAMES ABCDEFGHIJ	GIVEN NAMES JKLMNO	GIVEN NAMES PQRSTUVWXYZ	GRANTORS	BOOK	PAGE	NO. OF ACRES	BRIEF DESCRIPTION, LOCATION, ETC. (NOT WARRANTED)
12,833 Oct. 30-1964	Church	Holiness, Upper S. C. Conference		Pentecostal	J. Louis Coward, et al	760	517		Forest, Plat 3 Lot 8, Roberta Dr., Cherokee & 15 foot alley.
13091 Nov. 3-1964	"	Monaghan Baptist Center, Inc.			J. P. Stevens & Co., et al	761	16	0.734	acres, Cor. Y.M.C.A. St. & Bates Tp.
13102 " 3-1964	"	Marietta Revival Deacons			Wilma W. Cleveland,	761	30		Lot Ellen St., Marietta, Coral Ridge
13788 " 10-1964	"	Lee Road Baptist Fellowship, Trustees			O. B. Godfrey	761	289		Lot 22, Strand Court,
14583 " 18-1964	"	White Horse Pentecostal Holiness Trustees			Cecile E. Ashmore	762	20		Lot, East Fairfield Rd.
16586 Dec 9-1964	"	Piedmont			Dorothy C. Jones, et al	763	145		Lot 200, Sec 4, (Lot 170) Cor. Pine Bluff St. & N. S. Hwy. #20, Piedmont mill Village
" 16685	"	"		Trustees,	" " "	763	145		
" 10-1964	"	The Methodist		Judson Methodist	T. R. Freeman	763	196		Lot 30, Sec. 2, Fourth Ave., Judson mill Village
" 19988	"	Methodist			" "	763	196		are. near City.
Jan. 14-1965	Churches	atlantic southeast Dist. Pilgrim Inc.			Billie Pilgrim Holiness	765	325		Lot 11 & part 20 <sup>th</sup> Sec. A, Clemson
20229 " 18-1965	Church	ness, Inc.			Secretary of State	765	421		Charter
21443 " 29-1965	"	New Testament Holy Avenue Baptist, Inc.		Washington	Roy H. McJunkin	766	348		Lot 77, Wilson St. owned by Christ Church Cemetery all property, real & personal, & 33 <sup>rd</sup> Gills Tp.
21786 Feb. 2-1965	"	Christ, Endowment Corp.		All People	Christ Church Cemetery	766	475		
21867 " 3-1965	"	of Jesus Christ For		Edgewood	Church of Christ, etc.	766	579		Lots 34 & 36 & part Lots 31 Judson mill Village
22449 " 9-1965	"	Christ Methodist, Inc.			Mattie Mae M. Newton	767	263		Lot 4, Third ave. Sec. 2 Mills Village, Sec. 2
22448 " 9-1965	"	Christ Methodist, Inc.			Margaret Sheck Waldrep	767	225		Lot 3, Third ave. Judson

# INDIRECT or GRANTEE Index to Deeds-Greenville County, S. C.

Open at Proper Tab according to First Letter or Letters of Name and refer to Buff Sub-Index sheet for page reference.

KEYS PRINTING CO.

FILE NUMBER DATE OF RECORD	GRANTEES FAMILY NAMES	GIVEN NAMES ABCDEFGH	GIVEN NAMES IJKLMNO	GIVEN NAMES PQRSTUWXYZ	GRANTORS	BOOK	PAGE	NO. OF ACRES	BRIEF DESCRIPTION, LOCATION, ETC. (NOT WARRANTED)
22451 Feb. 9. 1965	Church				J. R. Freeman Prophecy of Greer, S.C.	767	217		Sec. 2, Judson Mill Village Int. Lot 30, Fourth St.
22722 " 11. 1965	"				Trs. Church of God of Mountain View	767	313	1.50	acres, Goodjohn Rd.
22723 " 11. 1965	"				J. Y. Sloan, Jr. et al of Greer, Inc. Trustees	767	316	1.50	acres, Goodjohn Rd.
23616 " 22. 1965	"				Grace Methodist Church of Greer, Inc. Trustees	768	73	3.80	acres, Taylor Rd.
23617 " 22. 1965	"				Grace Methodist Church of Greer, Inc. Trustees	768	74		Lot Taylor Rd Hgt. - near Greer Ch. Spgs. TP.
23620 " 22. 1965	"				Grace Methodist Church	768	75		Lot 92 + 93, Belmont Rosamond.
24591 Mar. 3-1965	"				Baptist (White Horse Rd.) Tabernacle Methodist, Tr. of S.C. Conf.	768	392		Part Lot 5 Prop. Ella Chick Spgs. TP.
24533 Mar. 3-1965	"				Wesleyan Methodist, Inc.	768	404	1	acre Poplar Dr. Greer stone ave.
25340 " 11. 1965	"				Triune Methodist, Inc.	769	110		Lot 5, Sec. 6, West
25341 " 11. 1965	"				Triune	769	101		Lot East North St. + Fifth Ave. Judson Mills
26923 " 29. 1965	"				Judson Baptist Board of Deacons	770	179		Lot cor. Easley Bridge Rd. - T Creek Rd. Ch. Spgs. TP.
27108 " 30. 1965	"				Brushy Creek Baptist	770	215		Lot 12, Lower Brushy
27393 Apr. 1-1965	"				Evangelistic, The Church of the Risen	770	292		Lot 14, cor. 3rd. Ave. + Wilburn Ave. Sec. 1, Judson Mill Village
28049 " 8. 1965	"				Emily Dean Smith	770	292		St. Greer, Ch. Spgs. TP.
28025 " 8. 1965	"				Emily S. Lester, formerly	770	594		Lot West Poinsett St. (Emma Ave. - Boyce Lawn add.)
" 8. 1965	"				Annie A. Cannon	771	4		Lot cor. Whitsett St. + Carolina

# INDIRECT or GRANTEE Index to Deeds-Greenville County, S. C.

50  
( )

Open at Proper Tab according to First Letter or Letters of Name and refer to Buff Sub-Index sheet for page reference.

KEYS PRINTING CO.

FILE NUMBER	GRANTEES FAMILY NAMES	GIVEN NAMES ABCDEFGH	GIVEN NAMES IJKLMNO	GIVEN NAMES PQRSTUWXYZ	GRANTORS	BOOK	PAGE	No. OF ACRES	BRIEF DESCRIPTION, LOCATION, ETC. (NOT WARRANTED)
28179 apr 9-1965 28310	Church	Episcopal, Greenville, S. C.		Saint James	James C. Dickerson	771	55		joint driveway Lot Lloyd St. - Also Int.
" 12-1965 28604	"	First Assembly of God Episcopal, Greenville, S. C.			Secretary of State	771	89		Charter
" 14-1965 29382	"	of Charlotte, N. C.		Saint James	Eugene E. Stone, III	771	217		Right of Way Easement Hunters Acres
" 22-1965 29530	"	Covenant Presbyterian Lutheran, Greenville, S. C.		Trustees	George W. Barnett	771	487		Lot 101, Boyd ave.
" 23-1965 29473	"	Lutheran, Greenville - S. C.		Trinity	E. Inman, master et al	771	598		Lot - North main St. Street
" 23-1965 29742	"			Trinity	Thomas G. Crymes, Jr	771	583		2/3 Int. Lot - North main & Keith Ave
" 26-1965 29479	"			Washington Baptist Tr.	Annie Belle Patton	772	54		Lot 103, Cor. Douglas St.
" 28-1965 30034	"				Hester W. News, M.B.	772	201		Donwood, less part of Lot 102
Apr 28-1965 30589	"	Faith Tabernacle Tr.			Elizabeth B. Moore	772	186		Lots 103, 104 & 105 Union St.
May 4-1965	"	First Baptist of Travelers		Regt Armstrong	Richard James	772	438		Lot 12 - cor. Church St. & Cooper St. - Travelers
" 30696	"	"	"	"	" " "	772	438		Rest - Bates Tr. " " "
" 5-1965 30956	"	Methodist		Complete & Tr.	Apple J. Gullett	772	401		Lot 10, 5th St. - also lot Also R/W
May 7-1965 31123	"			Grille	Jeff R. Richardson	772	560		Lot J. R. Richardson Sr. Prop.
" 10-1965 2197	"	First Assembly of God				773	70		Sts 103 + 121 & ...
" 14-1965 31692	"	First Assembly of God Methodist,		St. Ann	Hospital & ... Co.	772	201		Strip = ... Fairview Sp.
" 14-1965	"			Trinity	School Dist. of Grille	773	327		Lot Cemetery St., St. Ann,

# INDIRECT or GRANTEE Index to Deeds-Greenville County, S. C.

Open at Proper Tab according to First Letter or Letters of Name and refer to Buff Sub-Index sheet for page reference.

KEYS PRINTING CO.

FILE NUMBER DATE OF RECORD	GRANTEES FAMILY NAMES	GIVEN NAMES ABCDEFGH	GIVEN NAMES IJKLMNO	GIVEN NAMES PQRSTUVWXYZ	GRANTORS	BOOK	PAGE	No. OF ACRES	BRIEF DESCRIPTION, LOCATION, ETC. (NOT WARRANTED)
31874 May 17-1965	Church	Faith Tabernacle Tr.			George W. McCoy	773	426		less part Union St. Donwood Int. Lots 103, 104 & 105 Hills, near Greer
32377 " 20-1965	"	in U.S., Greer, S.C. Enoree Presbytery, Presbyterian,			Lillian F. Smith Co.	774	9		Part Lot 10, Burgess r School site
33001 " 26-1965	"	Holly Springs Baptist			School Dist. of Greenville et al	774	216	1	acre, Old Holly Spgs. r Care, Christ Church Cem.
33581 June 1-1965	"	Christ Endowment Corp.			Raymond C. Ramage et al	774	513		Lot 4, Sec. 22 with Perpetual, Chick Spgs. Tp.
34747 " 11-1965	"	Hampton Assembly of God			Wade James K. Dickerson,	775	386		Lot, Brushy Creek Rd. r
34854 " 14-1965	"	O'Neal Baptist			Sam E. Edwards, et al	775	424		Tract - O'Neal Tp. Church Cemetery
35591 " 21-1965	"	Christ Cemetery			S. C. Nat'l Bank of Trustees, et al	776	75		Lot 16, Sec. 47, Christ
35 " 28-1965	"	Deacons Marietta First Baptist			Willard G. Wade,	776	366		Lot cor. midway Tr. Jackson Ave. & Watson St. Marietta, Bates Tp.
" 360	"	"	Methodist		" "	776	366		
" 30-1965	"	Salem r			Louise M. Reeves	776	472		Lot 26 r part Lots 29 & 27, cor. Foster Drive & Davis Ave. Thammell Heights
" 1454	"	are. Baptist			" " "	776	472		are. "Wood View"
July 12-1965 1757	"	Washington Trustees			Clara Cox	777	341		Lot 66, Washington r 253, Dandy Flat, O'Neal Tp.
" 14-1965 2159	"	Faith Temple of Sandy Flat Methodist, Jr.			Julia T. Bates	777	433	57/100	of an acre, State Hwy r & Augusta Rd. Wille Tp.
" 19-1965 2919	"	Trinity			R. B. McCoble	778	15		Lots 3 & 4, Cammer Ave. Woodview
" 26-1965 2901	"	Agnew Road Baptist			William R. Timmons,	778	351		Lot 18, Woodview Court, (View Point) 19th Rd.
" 26-1965	"	Agnew Road Baptist			Franklin W. Green	778	360		Lot. Rainbow Tr. r

# INDIRECT or GRANTEE Index to Deeds - Greenville County, S. C.

Open at Proper Tab according to First Letter or Letters of Name and refer to Buff Sub-Index sheet for page reference.

KEYS PRINTING CO.

FILE NUMBER DATE OF RECORD	GRANTEES FAMILY NAMES	GIVEN NAMES ABCDEFGHIJ	GIVEN NAMES JKLMNO	GIVEN NAMES PQRSTUVWXYZ	GRANTORS	BOOK	PAGE	NO. OF ACRES	BRIEF DESCRIPTION, LOCATION, ETC. (NOT WARRANTED)
2929 July 26-1965 5111	Church			Rest Baptist, Trs Pilgrim	W. J. Waldrop, et al	778	367		Offer To Purchase - 2 parcels - Bismie Street
Aug. 16, 1965 6352	"			of God of Greer, S.C., Trustees	Ray E. Vaughan	780	157		Lot 2, ...
" 31, 1965 7403	"			Jackson ... Baptist	String ...	781	200		Chick ... St. ...
Sept. 1 - 1965 8218	"			The ... Pilgrim ...	Secretary of State et al	781	773		Charles Greer, Chick ...
" 13-1965 8320	"			First Baptist, of Greer, Inc. Corp.	Daniel C. Boozer, et al	782	80		Lot W. Poinsett Dr. & St. + Bailey St. + Lot 107 - Bailey St.
" 14-1965 8328	"			First Assembly of God, a Trs.	Charles P. McMillon Committee et al	782	173		Lots 123 + 124, cor. Norris
" 14-1965 8478	"			Buncombe Street Methodist Street Baptist - a Corp.	S. C. Natl Bank, as F. Fahey	782	191		Lot 7, Laurens St. Sts.
" 15-1965 9091	"			Pendleton	Special Master - Williams	782	241		Lot - Pendleton + Rhett Givens, Ft. Inn
" 21-1965 9122	"			Fountain Inn Presbyterian, Inc. Street Baptist, a Corp.	Blake P. Garrett Referee	782	454		Lot 8, Fairview Dr. or
" 21-1965 9092	"			Fountain Inn, S. C. Pendleton	J. A. Henry, Special	782	469		Lot - Rhett Street Inn - Fairview TP.
" 21-1965 9253	"			Fairview Street Baptist, of	J. Horace Willis, et al	782	475		Lot - Fairview St., Ft.
" 22, 1965	"			of the House of Jesus Christ		782	517		
" " "	"			for all people which He		782	517		Laws or Regulations
" " " 9349	"			Purchased with His Own Blood Baptist Trustees		782	517		E. Pine Lake Circle, Conster
" 23-1965	"			Laurens Road	Henry P. Willimon, et al	782	584		Lots 249, 250, 251, + 252.

# INDIRECT or GRANTEE Index to Deeds - Greenville County, S. C.

Open at Proper Tab according to First Letter or Letters of Name and refer to Buff Sub-Index sheet for page reference.

KEYS PRINTING CO.

FILE NUMBER DATE OF RECORD	GRANTEES FAMILY NAMES	GIVEN NAMES ABCDEFGH	GIVEN NAMES IJKLMNO	GIVEN NAMES PQRSTUVWXYZ	GRANTORS	BOOK	PAGE	NO. OF ACRES	BRIEF DESCRIPTION, LOCATION, ETC. (NOT WARRANTED)
9568 Sept. 24, 1965	Church	Christ			J. B. Lancaster, Jr.	783	18		Chick Spgs. Tp. 1/2 Int. Lot 125, King St. r
9573 " 24, 1965	"		Baptist	Reedy Fork	W. R. Julian, et al	782	637	1.1	acres, Fork Shoals Rd.
10011 " 29, 1965	"	Buncombe St. Methodist			Monty H. Butler, et al	792	215		Lot North Laurens St.
10459 Oct. 4, 1965	"		First Baptist, S.C.		James Baptist Church, S.C.	793	327		Lot 13, Sec. 2, S. C.
" " "	"		"		" " "	793	327		Lot 2, also lots 11 + 21 Columbia Ave & 1/2 S. C. Hwy.
" " "	"		"		" " "	793	327		Chick Spgs. Tp.
10462 " 4, 1965	"		First Baptist, S.C.	Reedy Fork	Baptist Church, S.C.	793	328		Lot 14, Sec. 2, S. C. Hwy.
" " "	"		"		" " "	793	328		also lots 23 + 24 + 25 + Lot 22, Sec. 2.
" " "	"		"		" " "	793	328		Chick Spgs. Tp. (Greer) & 8, Wade Hampton Blvd.
10842 " 7, 1965	"	Glad Tidings Tabernacle			J. C. Towick, et al	783	504		Lots 10, 11 + Part Lots 9 + Nestcliffe
11202 " 8, 1965	"	Brundow Methodist			J. R. Hall	783	554		Lot 27, Edinburg Rd. School Rd. Chick Spgs. Tp.
11818 " 15, 1965	"	First - of God - Trustees			James W. Shaw	784	200	6.1	acres, Brushy Creek r
11847 " 18, 1965	"	Presbyterian - Trustees			Simpsonville	784	244		Subd. Lot 69, Sec. 1, Poinsettia
12508 " 21, 1965	"				Wm. B. Sheriff	784	412		Lot Ballinger Ave. Greer Nestcliffe
12509 Oct. 21, 1965	"	Baptist (White Horse Rd.)			Robert C. Rochester	784	416		Lot 1, Prop. Public B y
13517 Nov. 2, 1965	"	Buncombe St. Methodist, S.C.			Sarah H. Moore, et al	795	321		Assignment of land



# INDIRECT or GRANTEE Index to Deeds - Greenville County, S. C.

Open at Proper Tab according to First Letter or Letters of Name and refer to Buff Sub-Index sheet for page reference.

KEYS PRINTING CO.

50  
( )

FILE NUMBER DATE OF RECORD	GRANTEES FAMILY NAMES	GIVEN NAMES ABCDEFGHIJ	GIVEN NAMES JKLMNO	GIVEN NAMES PQRSTUVWXYZ	GRANTORS	BOOK	PAGE	NO. OF ACRES	BRIEF DESCRIPTION, LOCATION, ETC. (NOT WARRANTED)
13499 Nov. 2, 1965	Church		Methodist	Baptist, Sr.	Colin M. Shubert, et al	785	387	1.10	Tract, Greenwood St. & ...
12457	"		Methodist	Baptist	...	780	...		Tract Lots 5 & 6, ...
15414	"		Methodist	Baptist	...	780	570		Tract 7 & 8, ...
10434 1-1-1965	"		Calvary Assembly of God	of God of Grace, A.C., Inc.	J. D. Park & Co.	744	627		Lot 45, ...
17586 8-1965	"		First of Christ, Baptist	Directors	Woodrow Newton Smith	787	164		Lot 2, ...
17494 13-1965	"		Waycross Baptist	Waycross	E. D. Sloan	787	564		Lot - Southland ...
17960 Dec. 16, 1965	"		Northside Baptist	Northside Baptist	William Giles McDavid	788	89		Lot - cor. County & Georgia Rds.
18099 17-1965	"		"	"	A. H. Davis	788	104		Part Tract 13, cor. Woodland Dr. & Buncombe Rd. Paris mt. Tp.
18474 23-1965	"		First Baptist - Simpsonville, S.C.	Baptist	William E. Coker, et al	788	258		Tract to ...
19175 30-1965	"		Episcopal, Green, S. C.	Episcopal	Ralph C. Benson, Jr.	788	300		Lot Cor. Curtis & Academy Hampton ave. E & W.
19352 31-1965	"		of the Good Shepherd Missionary Baptist Church	Missionary Baptist Church	George T. Till	788	552	4	Lot 3 - Cor. Patterson St. & near Green, Chick Spgs. Sp. 4 acres, Bright Road, ...
19822 Jan 5-1966	"		Hillcrest Baptist, Inc. - R. S. C.	Methodist Trustees	Secretary of State	789	81		Charter ...
20023 7-1966	"		of God of Prophecy, at Green-	Simpsonville, S.C.	J. R. Richardson, Sr.	789	184		Strilla - Austin Tp. Lot Pine St. (Crisp St.)
	"		Augusta Street Presbyterian	Augusta Street Presbyterian	Bill R. Holcomb	789	345		Lot 19, Pittman Circle Sec. III, Stone Lake 495
	"				J. W. Petts	789	459		Lot 17, Stone Dr. Stone

# INDIRECT or GRANTEE Index to Deeds - Greenville County, S. C.

Open at Proper Tab according to First Letter or Letters of Name and refer to Buff Sub-Index sheet for page reference.

KEYS PRINTING CO.

FILE NUMBER DATE OF RECORD	GRANTEES FAMILY NAMES	GIVEN NAMES ABCDEFGH	GIVEN NAMES IJKLMNO	GIVEN NAMES PQRSTUVWXYZ	GRANTORS	BOOK	PAGE	NO. OF ACRES	BRIEF DESCRIPTION, LOCATION, ETC. (NOT WARRANTED)
20320 Jan 11-1966	Church	Evangelical Lutheran		St. Michael	A. L. Simpson	789	626		Truxter Park Lot 10, Augusta Rd.
22320 Feb 1-1966	"	Grace Baptist		Trustees	Allie W. Dill etal, Trs.	791	116		Sec. 13B Highland Sub. Lot 22, Virginia ave.
23295 " 10-1966	"	Methodist		Saint Paul	Mary Steele Adams	791	464		Lot - Anderson St.
23477 " 11-1966	"	Baptist - no. 2		Rock Hill	Otis Davis	791	503		Lot - Gantt Tp. Prop. Hillcrest Bapt. Church
24957 " 28-1966	"	Hillcrest Baptist		Trustees	W. M. Burdine Baptist Church - Trs.	792	594		Lot - White Horse Rd., Rd.
24958 " 28-1966	"	Hillcrest Baptist		Trustees	Washington Ave. Church - Trustees	792	597	2	acres, White Horse Crescent Terrace
25068 Mar 1-1966	"	Augusta Road Baptist,		The	Augusta Road Baptist	792	619		Lot 57, Augusta Rd.
25204 " 2-1966	"	Second Presbyterian			G. & C. Realty Co., Inc. as liquidating Tr. & sole	793	119		Lot - River St. - City
25489 " 4-1966	"	Boulevard Baptist			M. L. Anderson, Ind. & 4	793	217	117.5	acres, less parts, Cole- man Cove, Cleveland Tp. - also 94 acres adj.
"	"	"		"	" " "	793	217		
26032 " 10-1966	"	"		Trustees	Mauldin Methodist Milton Trotter	793	526		Part Lot 1, Austin Tp. Also Part Lots 2 + 4, Cooper Prop. - Austin Tp.
"	"	"		"	" " "	793	526		20, Grove Tp.
26146 " 11-1966	"	Methodist - Trs.		Piedmont	Ira S. Long, etal	793	597		Tracts 2 + 3, S.C. Hwy. 1 Tp.
26268 " 11-1966	"	Baptist - Trustees		Laurens Road	Dan H. Bagwell, etal	793	607	1	acre - Bethel Rd. - Austin Grove Tp.
26149 " 11-1966	"	Methodist - Trs.		Piedmont	George R. Brannon	793	626		Tract 1, S.C. Hwy. 20, Hunters Acres
26300 " 14, 1966	"	Methodist, Trustees		Simpsonville	George W. Barnett	793	639		Lot 26 Pine Lane, r

# INDIRECT or GRANTEE Index to Deeds - Greenville County, S. C.

Open at Proper Tab according to First Letter or Letters of Name and refer to Buff Sub-Index sheet for page reference.

KEYS PRINTING CO.

FILE NUMBER DATE OF RECORD	GRANTEES FAMILY NAMES	GIVEN NAMES ABCDEFGHIJ	GIVEN NAMES KLMNOP	GIVEN NAMES QRSTUVWXYZ	GRANTORS	BOOK	PAGE	NO. OF ACRES	BRIEF DESCRIPTION, LOCATION, ETC. (NOT WARRANTED)
26674 Mar. 16-1966	Church		Trustees		B. C. Robinson	794	87		Lot 9, Blk. H, Tremont Ave.
26673 " 16-1966	"		Trustees		Mary Marguerite Forest et al	794	89		Lot 10, Blk. H, Tremont Ave.
27241 " 23-1966	"		of the Brethern		William B. Stone	794	372		Lot near Keele's mill Rd.
28016 " 30-1966	"		The	terian	Secretary of State	795	131		Charter.
28137 " 31-1966	"		John Calvin Presby- The Church - Trs.		Monaghan Presbyterian	795	193		Lots 1-6, Parker Rd., Avery St., Nicholas St. & Lilly St.
"	"		"	"	"	795	193		
"	"		"	"	"	795	191		Lot 59 + an un-numbered Lot, cor. Smythe St. & Parker Rd. Monaghan mill Village
"	"		"	"	"	795	191		
28105 " 31-1966	"		Board of Deacons		R. L. Mc Gee, et al	795	187	1	acre, Fairview Tp.
28101 " 31-1966	"		Board of Deacons		A. Beverly Barksdale	795	209		Int. 1 acre, Fairview Tp.
28102 " 31-1966	"		Board of Deacons		Willa Mc Gee	795	210		Int. 1 acre, Fairview Tp.
28285 April-1966	"		Baptist (Church) Travelers Rest		Deacons Trinity Baptist Church,	795	134		Travelers Rest S.C. Lots 57 + 58, Forest Dr., Prop. Roy E. McAlister
28402 " 1-1966	"		Baptist, Travelers Rest, Deacons		A. A. Drake	795	265		Part Lot 15, Hilltop Dr. & Buncombe St. & see
28449 " 4-1966	"		Pentecostal, Greer, S. C. Trs.		United	795	357		Lot cor. South main St.
28724 " 6-1966	"		Northeast - of Christ		Jack E. Shaw Bldg. Inc.	795	457		Lot 100, Ridge Spring St. Oakland Acres, Sec. 2, Chick Hggs. Tp.

# INDIRECT or GRANTEE Index to Deeds - Greenville County, S. C.

Open at Proper Tab according to First Letter or Letters of Name and refer to Buff Sub-Index sheet for page reference.

KEYS PRINTING CO.

FILE NUMBER DATE OF RECORD	GRANTEES FAMILY NAMES	GIVEN NAMES ABCDEFGH	GIVEN NAMES IJKLMNO	GIVEN NAMES PQRSTUVWXYZ	GRANTORS	BOOK	PAGE	NO. OF ACRES	BRIEF DESCRIPTION, LOCATION, ETC. (NOT WARRANTED)
28926 Apr. 7-1966	Church		Trustees		J. P. Stevens + Co., Inc.	795	520		Stevens + Co. - Piedmont. Lots 6a + 7a " Prop. J. P. r
28857 " 7-1966	"		Greenville-Paris-of God, Trs		Clyde H. Howard	795	540		near Paris - Ch. Spgs. Tp. Lot Lee (Camp) Rd. r
29081 " 8-1966	"		Eastview Baptist - Deacons		Grilly County School Dist. of r	795	552	1.68	acres, .30 acre - Grilly Rd.; also 1 acre, Oak- lawn Tp. -
" 29904 " 18-1966	"		The Gospel Baptist, a corp.		Albert Taylor	796	385		Lot 1, Old Fork Shoals Rl. l
30356 " 22-1966	"		Dry Oak Assembly of God	Trustees	E. E. Tabb	796	631	0.08	acres, Dunklin Tp.
" 30463 " 22-1966	"		Dry Oak Assembly of God Ave. Baptist	Trustees	L. D. Cothran	796	632	.23	of an acre, Dunklin l Grand View Blvd.
30761 " 26-1966	"		Washington		J. Annie Edwards	797			Lot 65, Washington ave - r
30992 " 28-1966	"		of God of Prophecy, Trustees Methodist - Trustees		J. Lloyd Howard	797	143	1 1/2	acres, Pleasant Hill r Estate - Anderson St.
31292 May 2-1966	"		Saint Paul Methodist - Trs.		Frances Steele	797	234		Consent To Sale of Real r
" 31291 " 2-1966	"		Piedmont		J. P. Stevens + Co., Inc.	797	353		Release of Reversion and Imposition of Restriction.
31595 " 4-1966	"		Presbyterian Monaghan r		" " "	797	353		
31738 " 5-1966	"		of God - Trustees ville - Baptist		D. L. Barnhill, etal etal	797	399		Agreement. Rd. - Paris, extra. Tp.
32012 " 9, 1966	"		West Green- Ave. Baptist Washington		Heyward Williamson, (George S) G. D. Eberhardt	797	518	3	acres, White Horse r Court, Westcliffe. Lot 39, Sunderland r
	"				Gerald E. Phillips, etal	798	31		Grand View Lot 4, Jasmine Dr. r

# INDIRECT or GRANTEE Index to Deeds - Greenville County, S. C.

Open at Proper Tab according to First Letter or Letters of Name and refer to Buff Sub-Index sheet for page reference.

KEYS PRINTING CO.

FILE NUMBER	DATE OF RECORD	GRANTEES FAMILY NAMES	GIVEN NAMES ABCDEFGH	GIVEN NAMES IJKLMNO	GIVEN NAMES PQRSTUWXYZ	GRANTORS	BOOK	PAGE	NO. OF ACRES	BRIEF DESCRIPTION, LOCATION, ETC. (NOT WARRANTED)
33869	May 27-1966	Church	Baptist (White Horse Rd.)			J. H. White	799	154		Camilla Park.
33842	" 27-1966		Tabernacle			Woodside Mills	799	185		Lot 130, Easley Bridge Rd. L
"	"		Protestant			"	799	185		Agreement.
34846	June 7-1966	"	Episcopal - of Upper S. C. Diocese			"	799	185		
36212	" 23-1966	"	Golden Crown - Deacons Trustees			Zion McKenzie	799	544		Lot - Saluda Tp.
36213	" 23-1966	"	Dry Oak Assembly of God Trustees			L. Dewey Cothran	800	581	.23	acre, Dunklin Tp.
36370	" 23-1966	"	Dry Oak Assembly of God			E. E. Tabb	800	582	.08	acre, Dunklin Tp.
"	" 24-1966	"	Christ			Beatrice S. Traub	801	46		Lot 49, Sec. A, cor. Arbutus Trail + Lockwood ave. Elletson Acres
669	July 1-1966	"	The Baptist Tabernacle			Chm. of Board + Asst. Pastor, Tabernacle Baptist Church	801	321		Lot 1, cor. Hampton ave. + Forte St., Lot 2, Hampton ave. Extn. + Lot 3, cor. Patterson St. + Hampton ave. Extn.
"	"	"	"			"	801	321		4 qts. - Grant Tp. Lot 9, Get Court, Smith
1690	" 14-1966	"	of God, Trustees			James Smith	802	109		
1948	" 18-1966	"	Calvary Fellowship			White Horse Fellowship	802	280		Amendment of Charter Changing name from White Horse Fellowship Church.
"	"	"	"			"	802	280		
2243	" 20-1966	"	Baptist - (White Horse Rd.) Tabernacle			C. E. Duncan	802	345		site Odd Fellows Orphanage. 1/2 Int. Lot near former

# INDIRECT or GRANTEE Index to Deeds - Greenville County, S. C.

Open at Proper Tab according to First Letter or Letters of Name and refer to Buff Sub-Index sheet for page reference.

KEYS PRINTING CO.

FILE NUMBER DATE OF RECORD	GRANTEES FAMILY NAMES	GIVEN NAMES ABCDEFGH	GIVEN NAMES IJKLMNO	GIVEN NAMES PQRSTUVWXYZ	GRANTORS	BOOK	PAGE	NO. OF ACRES	BRIEF DESCRIPTION, LOCATION, ETC. (NOT WARRANTED)
2321 July 21-1966	Church				Roy Reeves	802	377		Westcliffe Subd. Sec. 3-B. Lot 190, Eastcliffe Way. r + Haywood Rd. Butler tp.
2331 " 21-1966	"				Horne Motor Co. (Harold Leroy Clark)	802	379		Lot, Laurens Rd. +
2712 " 26-1966	"				Harold Clark Jr.	802	576		Lot 7, Curtis Dr. Rd. - Santt tp.
2827 " 27-1966	"	The Gospel	Baptist		Albert B. Taylor, Jr.	802	589		Lot 2, Old Fork Shoals Sec. C, Glenn Farms
4048 Aug 9-1966	"				Lawrence Reid as Tr. et al	803	528		Part Lot 10, Styles Rd. r Heights - Santt tp.
4198 " 10-1966	"	of God -	Trustees		Acquillus Jackson, Trs.	803	615		Lot 10, Jet Court, Smith
4202 " 10-1966	"				Sam E. Edwards, et al Varner	803	634		Tract - O'Neal tp.
4428 " 12-1966	"	First Baptist -	of River		Margie Wilson	804	65	.68	of an acre, cor. Gap Creek Rd. + Jones Gap. Rd.
4400 " 12-1966	"	"	"	"	"	804	65		
4679 " 16-1966	"	Baptist Tabernacle	Episcopal		Tabernacle Baptist et al	804	59		Amendment. Pinckney st. - City.
5057 " 19-1966	"	The First Baptist -	of Greenville,		Alma A. Tomlinson, Margaret P. Schwiers,	804	209		Easement - Lot r
5608 Aug. 25-1966	"	"	"	"	Ind. + as Admrx, et al	804	335	22.5	(22.5) acres, Cleveland St. Extn.
5589 " 25-1966	"	ave. -	of God - Trustees		Ella F. Vance, et al	804	601		Triangular Lot.
"	"				W. Frank Foster	804	621		Lot 6, Blk. E, Green Ave. Extn. - formerly melrose ave.
"	"				"	804	621		



# INDIRECT or GRANTEE Index to Deeds - Greenville County, S. C.

Open at Proper Tab according to First Letter or Letters of  
Name and refer to Buff Sub-Index sheet for page reference.

KEYS PRINTING CO.

FILE NUMBER DATE OF RECORD	GRANTEES FAMILY NAMES	GIVEN NAMES ABCDEFGHIJ	GIVEN NAMES JKLMNOPQ	GIVEN NAMES RSTUVWXYZ	GRANTORS	BOOK	PAGE	No. OF ACRES	BRIEF DESCRIPTION, LOCATION, ETC. (NOT WARRANTED)
6027 Aug. 30, 1966	Church	The			J. Laill Shaver	805	150		Sp. 2, Bethel Dr. near Mauldin, Austin Sp.
" " " 6141	"	Lutheran			" "	805	150		" " " " " " "
" 31-1966 6141	"	of Amer. a		Southside	Margaret A. Coleman	805	111		Lot 4, Sec. 2, Oregon St. " " "
" 31-1966 6349	"			Southside	Minnie Lee Coleman	805	175		Lot 5, Sec. 2, Oregon St.
Sept. 2-1966	"		John Knox	Presbyterian	Frank Ulmer Lbr.	805	287		Lot 196, Bridgewater Dr. Botany Woods, Sec. IV.
"	"		"	"	Co., Inc., same as Frank	805	287		
"	"		"	"	Ulmer Lbr. Company	805	287		
7845 " 20-1966 8360	"	Faith Baptist		Trustees	Lucy P. Whitt	806	314	2.21	acres, Oaklawn Sp. Verner Spgs. Dr.
" 26-1966 8837	"	Hilltop Ave. Baptist			John T. Koury	806	517		Part Lot 27, Hilltop ave " Westcliffe "
" 30-1966 11171	"	Berea First Baptist			Burlington Industries, Inc.	807	43		Lot 56, Westcliffe Way, 20 foot alley.
Oct. 28-1966 11897	"	Enoree Baptist		Trustees	Frank N. Quinn	808	374		Lot cor. Haynie St. &
Nov. 7-1966	"	The		Methodist-S.C.	Palmetto Pulp &	808	625		
"	"	Conference Board of Education			" "	808	625		Tracts - Cleveland Sp.
"	"	of the Southeastern Jurisdiction.			" " "	808	625		
11786 " 7-1966	"			Trustees of God Church	Parker Hqts. Parker Hqts Assembly	808	637		Lot 22, cor. View Point Drive, (Agnew Rd.) & Richards ave Parker Hqts.
"	"			"	" " "	808	637		

# INDIRECT or GRANTEE Index to Deeds - Greenville County, S. C.

Open at Proper Tab according to First Letter or Letters of  
Name and refer to Buff Sub-Index sheet for page reference.

KEYS PRINTING CO.

FILE NUMBER DATE OF RECORD	GRANTEES FAMILY NAMES	GIVEN NAMES ABCDEFGH	GIVEN NAMES IJKLMNO	GIVEN NAMES PQRSTUVWXYZ	GRANTORS	BOOK	PAGE	No. OF ACRES	BRIEF DESCRIPTION, LOCATION, ETC. (NOT WARRANTED)
12017 Nov. 9-1966	Church		in U. S., Greer, S. C.		Secretary of State	809	49		Charter.
12443 " 14-1966	"		Enossee Presbytery, Presbyterian		Inc.	809	185		St. Lot Allen St. + Stevens
12439 " 14-1966	"		Duncan Methodist-Trs.		J. P. Stevens + co,	809	189		Spgs. - Sec. 2.
12458 " 14-1966	"		Bleachery Baptist		Southern	809	223		Lot 8, Sub'd Chick
12758 " 17-1966	"		Bleachery Baptist		Southern	809	231		Chick Spgs. - Sec. 2.
13218 " 23-1966	"		Memorial Baptist		W. N. Leslie, Inc.	809	350		Lots 9, 10, 11 + 12, Sub'd.
14157 " 7-1966	"		Chapel Baptist-Trustees -		Wrenon + Lake B. Waldrop,	809	350		J. N. Perry Est.
14612 " 13-1966	"		Victory Baptist		Church - Trs.	809	350		Lots 24 + 25, Sidney St.
14092 " 13-1966	"		Baptist - (White Horse Rd.)		" " "	810	112	0.36	Lots 249, 250, 251 + 252, East Pine Lake Circle, Conestee
15903 " 30-1966	Church		Baptist - Deacons		Tabernacle	810	268		East John B. Marshall - Lot 7, White Horse Rd.,
	"		Presbyterian - Trustees		Shiloh	810	268		acre.
	"		Piedmont		R. B. Gresham	810	463		2.63 acres + 0.87 acres, Old Bessie Rd., Grove Sp.
	"		Augusta City Baptist		W. C. James	810	471	1.22	acres, La st. Piedmont.
	"		Church - Piedmont		J. P. Stevens + co,	810	474		
	"		of Rose Hill Com. Assoc.		" " "	810	474		
	Church		Baptist		W. N. Leslie, Inc.	810	474		

# INDIRECT or GRANTEE Index to Deeds - Greenville County, S. C.

Open at Proper Tab according to First Letter or Letters of Name and refer to Buff Sub-Index sheet for page reference.

KEYS PRINTING CO.

( )

FILE NUMBER	DATE OF RECORD	GRANTEES FAMILY NAMES	GIVEN NAMES ABCDEFGH	GIVEN NAMES IJKLMNO	GIVEN NAMES PQRSTUWXYZ	GRANTORS	BOOK	PAGE	NO. OF ACRES	BRIEF DESCRIPTION, LOCATION, ETC. (NOT WARRANTED)
16213	Jan 4-1967	Church			S. C.	Edward J. Hayes	811	433		Part Lot 46, Grand View Circle; near Travelers Rest Bates Tp.
"	"	"	"	"	"	"	811	433		"
"	"	"			S. C.	Edward J. Hayes	811	434		Part Lot 47, Grand View Circle; near Travelers Rest-Bates Tp.
"	"	"	"	"	"	"	811	434		"
16321	5-1967	"	Road Assembly of Soc. - Trs.		Woodruff	James R. Hines	811	475	0.70	acres, Woodruff Rd. (S. E. Hwy. 146.)
16546	9, 1967	"					811	57		
"	"	"					811	57		
16713	10, 1967	"	Board of Amer. Missions of the			et al	812	29	9.498	Austin Sp. Allen, Bag House St.,
16902	11, 1967	"	Lutheran-in Amer.				812	25		
16908	12, 1967	"	Lutheran			et al	812	74		St. Johns Sp.
16907	12, 1967	"	Lutheran			et al	812	75		St. Johns Sp.
17028	13-1967	"	Hilltop Avenue Baptist,			J. Cleo Roper	812	120		Lot 15, Bleachery Rd. (Riverside Rd.) Vernon Hills
17317	17-1967	"	First Baptist of Paris			Sec. tary of State	812	212		Charter
18152	2-1967	"					812	1		Lot 15, Bleachery Rd.
"	"	"					812	1		
"	"	"					812	1		

# INDIRECT or GRANTEE Index to Deeds - Greenville County, S. C.

Open at Proper Tab according to First Letter or Letters of Name and refer to Buff Sub-Index sheet for page reference.

KEYS PRINTING CO.

FILE NUMBER	GRANTEES FAMILY NAMES	GIVEN NAMES ABCDEFGH	GIVEN NAMES IJKLMNO	GIVEN NAMES PQRSTUVWXYZ	GRANTORS	BOOK	PAGE	No. OF ACRES	BRIEF DESCRIPTION, LOCATION, ETC. (NOT WARRANTED)
18590 Feb. 2-1967	Church	Simpsonville, S. C.			Secretary of State	813	157		Charter.
19799 " 16-1967	"	Bethel Methodist	St. John & St. Paul Methodist, Trs.	St. Luke,	Harding Hendricks,	812	394		Travelers Rest. Bates Tr. Part Lot 6, West Rd.; Grand View Subd.
20619 " 27-1967	"	Avenue Baptist		Washington	Prof. E. M. Wharton	814	417		Lot 68, Washington Ave., St. - Park Place.
21030 Mar. 2-1967	"	Eden Pilgrim Holiness, Trs.		Eden Holiness Baptist	Eden Holiness Baptist	814	559		Lot 22 + 1/2 Lot 20, Second App. - Sec. 2.
21360 " 7-1967	"	Holiness Grv., S. C.		Don. Blessing	W. N. Leslie, Inc.	815	51		Lot 3, Melvine Tr., Chick Grv., Chick App. Tr.
21368 " 7-1967	"	Land Present Trs.		Pentecostal	Ida K. Quoman	815	63	5.55	near, Mustelle Rd., near Sts., Hillie Austin Tr.
21496 " 8-1967	"	Methodist - Trs.		Simpsonville	Clarence Sullivan	815	109		Lot cor. Pine + Hedge Sec. 5.
21683 " 10-1967	"	Earle Street Baptist, S.C.			Jack E. Shaw	815	208		Lot 67, Wildcove Est. - Trs.
21798 " 14-1967	"	Northgate Baptist			Bishop of Charleston - Trs.	815	380		Lot 4, Camp Rd. + 1st. in Trs.; also lot 1 + part lot 2 Camp Rd.
22100 " 15-1967	"				Secretary of State	815	391		Charter.
23011 " 16-1967	"				Trs.	815	401		St. + Smith Tr.
23014 " 17-1967	"	Baptist - Trs.			Trs.	815	542		Lot 1, 1st. + 2nd. Trs. Trs.
23027 " 27-1967	"			St. Paul	Carolyn Tonder, Trs.	816	555		Lot - Trs., Prop. Co.
23510 " 29-1967	"				Trs.	816	541		Trs.

# INDIRECT or GRANTEE Index to Deeds - Greenville County, S. C.

Open at Proper Tab according to First Letter or Letters of Name and refer to Buff Sub-Index sheet for page reference.

KEYS PRINTING CO.

( )

FILE NUMBER	DATE OF RECORD	GRANTEES FAMILY NAMES	GIVEN NAMES ABCDEFGH	GIVEN NAMES IJKLMNO	GIVEN NAMES PQRSTUWXYZ	GRANTORS	BOOK	PAGE	No. OF ACRES	BRIEF DESCRIPTION, LOCATION, ETC. (NOT WARRANTED)
23484	Mar. 30 1967	Church	Christ,	Greenville,	S. C.	Faust Nicholson	816	456		Corrective deed - Lot 72, Brentford Lane, South Forest Dist. - Grant Tp. (Douglas St.)
"	"	"	"	"	"	"	816	754		Lot 1, Jasmine Dr.,
23752	Apr. 3-1967	"	"	Avenue Baptist	Washington	J. O. Huffman	816	590		Grand View Ave.
23980	" 5-1967	"	"	Presbyterian - of Hill	Second Ave.	Secretary of State	817	93		Amendment of Chester
34501	" 11-1967	"	"	"	Washington	Henry A. Seeger et al	817	310		Grand View Ave.
24473	" 11-1967	"	"	Bethel Methodist,	Sville, S.C.	Bethel Methodist Church	817	371	2.50	Acres, 1.25 Acres + 1
"	"	"	"	An	elemosynary Corp.	"	817	371		Acres, Holland Rd. Austin Tp. also any other property owned by Church
25424	" 20-1967	"	"	"	Trs.	"	817	371		3, Julian Ave.
25423	" 20-1967	"	"	Julian Ave. Baptist	Trs.	S. L. Huffman	818	139		Contract for Title - Lot 5 Sunset Hills.
25527	" 21-1967	"	"	Leewood Baptist	Trustees	Clarence A. Cooper, et al	818	115		Lot 13, Paris Mt. Rd., North
25677	" 24-1967	"	"	Buncombe Street Methodist	of Mauldin, S.C.	Josie L. Floyd	818	207		Lot 1, Richardson St. Mauldin, Austin Tp.
"	"	"	"	Messiah Lutheran	The Lutheran Church of Amer. The Board of Amer. Missions of	"	818	219		Lot 2, Bethel Rd., near
"	"	"	"	"	"	"	818	220	4.073	Acres, cor. Log Shoals Rd. + U. S. Hwy. 276, near Mauldin - Austin Tp. Bates Tp.
25837	" 25-1967	"	"	"	Trustees	"	818	220		of an acre, Tugaloo Rd. Tp.
26114	" 27-1967	"	"	Bethany Baptist - with Deacons	Deacons	John Robert Arrowood, et al	818	303	0.5	Int. 5.25 Acres, O'Neil
"	"	"	"	mt. View Baptist	"	Edgar Batson, et al	818	365		

# INDIRECT or GRANTEE Index to Deeds - Greenville County, S. C.

Open at Proper Tab according to First Letter or Letters of  
Name and refer to Buff Sub-Index sheet for page reference.

KEYS PRINTING CO.

FILE NUMBER	GRANTEES FAMILY NAMES	GIVEN NAMES ABCDEFGH	GIVEN NAMES IJKLMNO	GIVEN NAMES PQRSTUVWXYZ	GRANTORS	BOOK	PAGE	No. OF ACRES	BRIEF DESCRIPTION, LOCATION, ETC. (NOT WARRANTED)
26355 May 1-1967	Church		a Georgia Corp.		Joe D. Gibson, et al	818	507		Meadow Sts. - City
29068 " 29-1967	"	Evangelistic Baptist	Temples, Inc.		Donald A. Smith, et al	820	493		Lot, cor. Hudson & Westcliffe
29083 " 29-1967	"	Faith Holiness Baptist		Woodside	R. D. Beasley, et al	820	494		Lot 15, Westcliffe Way.
"	"	"	"	"	"	820	494		Lot 102, Columbia ave. Prop. H. J. Haysworth East.
29273 " 31-1967	"	Hampton Heights Baptist		Trs. Church	Hampton Heights Baptist	820	597		Lots 7, 8, 9 & 10, Lee Rd.; also parsonage lot - Chick Spgs. Tp.
"	"	"	"	"	"	820	597		Chick Spgs. Tp.
29274 " 31-1967	"	"	"	"	T. A. McKeithan	820	633		Lot 41 Super Hwy. 29, Tennessee.
29442 June 1-1967	"	Augusta Road Methodist-Trs.		Baptist	Vance B. Drowdy, et al	821	23		Lot 64, Capers St. Crescent
29853 " 6-1967	"	ave. Baptist	Simpsonville		Jeff R. Richardson, Sr.	821	197		Lot - Hedge St - D'ville
29842 " 6-1967	"	"	Washington		Clara B. Cox	821	211		Lot 69, cor. Crestmore Dr. & Washington ave. Grand- view.
"	"	"	Trs.		" " "	821	211		Circle & Mt. Pilgrim Rd. Lot 6, cor. Mt. Pilgrim & Chick Spgs. Tp.
29994 " 7-1967	"	Greer - of Christ-Ave Baptist		Mt. Pilgrim Baptist	P. D. Jarrard	821	262		2.25 acres, State Hwy. 14, Grand View.
30126 " 8-1967	"	"		Trs.	Carl W. Stack, et al	821	308		Lot 33, Crestmore Dr., or Camp Rd - Ch. Spgs. Tp.
30232 " 9-1967	"	Matthews M.E.		Washington	J. C. Ward, et al	821	357		Lot, near Rutherford Rd. & Belle meade.
237 " 27-1967	"	Christ Cemetery Corp.		Saint	Mrs. Katherine C. Ross	822	444		Lot 19 E. Dorchester Blvd
1182 July 7-1967	"				Derby Heights, Inc.	823	128		



# INDIRECT or GRANTEE Index to Deeds - Greenville County, S. C.

Open at Proper Tab according to First Letter or Letters of  
Name and refer to Buff Sub-Index sheet for page reference.

KEYS PRINTING CO.

FILE NUMBER	GRANTEES FAMILY NAMES	GIVEN NAMES ABCDEFGH	GIVEN NAMES IJKLMNO	GIVEN NAMES PQRSTUVWXYZ	GRANTORS	BOOK	PAGE	No. OF ACRES	BRIEF DESCRIPTION, LOCATION, ETC. (NOT WARRANTED)
2260 July 18-1967	Church			Reorganized	Donald D. Lannius <sup>etal</sup>	823	630	}	Lot 218, Plainfield Circle, South Forest Est.
"	"			of Letter Day Saints, Green-	" " "	823	630		
"	"			vill Mission - Directors.	" " "	823	630		
2242 " 18-1967	"			Protestant Trustees	A. Cecil Hodgens	823	613	} 2.72	acres, Sulphur Spgs. Rd.
"	"			Episcopal - of Upper S.C. & Episcopal - in Upper S.C. Trs.	A. Cecil Hodgens	823	613		
2591 " 21-1967	"			Protestant	George H. Sparks, Jr. <sup>etal</sup>	824	114		Belmont Drive, Ft. Lan.
2587 " 21-1967	"			Memorial Baptist - Trs.	Wrenn & <sup>etal</sup> Mrs. Lake B. Waldrop,	824	129		Lot 7 + Part Lot 6.
3033 " 26-1967	"			Highland of God - Trs.	Luther M. Southern	824	340	1	Lots 26 + 27, Sidney St. acre, Highland Tp. Grove Hills.
3729 Aug. 2-1967	"			First Freewill Baptist - Trs.	Arthur J. Weger, <sup>etal</sup>	825	143		Lot 32, Old Grove Rd. - Gantt Tp.
4024 " 4-1967	"			Greenville Freewill Baptist & Methodist, Inc.	Harry C. Hicks, <sup>etal</sup>	825	388		Lot 31, Grove Hills.
4081 " 11-1967	"			St. Matthew Grove, S.E.	C. L. Allen, Jr.	826	91		Release of Reverted Grove - Chick Spgs. Tp.
5316 " 17-1967	"			Memorial Methodist Baptist	Pearl D. Peeler	826	333		Lot West Washington ave. & Extn. + Patterson St.
5879 " 23-1967	"			Mount Calvary -	J. C. Dickerson	826	605		Lot 1, cor. Hampton ave. & Wilbanks St.
7445 Sep. 8-1967	"			Bethel Assembly of God Trs.	Thomas E. Shirley	828	47		Bond for Title - Lot 36, Utilities Strip.
7585 " 11-1967	"			Leawood Baptist - Taylor, S.C.	A. D. Anderson, <sup>etal</sup>	829	155		Quit-Claim - 5 foot & St. - Sherwood Forest
8128 " 15-1967	"			Bethel Baptist - Trustees - &	L. A. Moseley	828	457		Lot 53 + Part Lot 54, Easy &

# INDIRECT or GRANTEE Index to Deeds - Greenville County, S. C.

Open at Proper Tab according to First Letter or Letters of Name and refer to Buff Sub-Index sheet for page reference.

KEYS PRINTING CO.

FILE NUMBER DATE OF RECORD	GRANTEES FAMILY NAMES	GIVEN NAMES ABCDEFGH	GIVEN NAMES IJKLMNO	GIVEN NAMES PQRSTUVWXYZ	GRANTORS	BOOK	PAGE	NO. OF ACRES	BRIEF DESCRIPTION, LOCATION, ETC. (NOT WARRANTED)
8430 Sep. 19-1967	Church	Grace Baptist			Minnie Ola Prince, et al Church	828	603		Ave. Option - Lot, Virginia
8689 " 21-1967	"	Boulevard Baptist			Springdale Baptist	829	115		Lots 48 + 49, Meridian ave. - also Lots 1, 2, 3, 4 + 5 adj. on wade Hampton Blvd.
"	"	"	"	"	" "	829	115		
" 9261 " 27-1967	"	"	"	" Baptist	" Greenville County Reedy Fork School Dist. of	829	339		2 Tracts - Grove Tp.
9424 " 28-1967	"	Assembly of God		Southside	Southside	829	459		Lot 27, Staunton Br. Rd. & Barwood Circle, Barwood
"	"	"	"	"	" " Trs.	829	459		Union St. - Donwood.
9791 Oct. 2-1967	"	Faith Tabernacle, Inc.			Faith Tabernacle -	829	603		Lots 104, 105, + Part Lot 103, R/W. - Bates Tp.
9795 " 2-1967	"	Mission Baptist			Homer Couch, et al	829	591		Lot 24, Chestnut Ridge Rd.
"	"	"			"	"	"		"
"	"	"			"	"	"		"
11786 " 23-1967	"	Holy Trinity Anglican			E. Inman, et al Co.	831	287		Lot - Buncombe St. Ave. & Charleston St.
11768 " 23-1967	"	City View Baptist			School Dist. of Grille	831	300	4.21	Acres, Cor. Monaghan
11452 " 24-1967	"	"			Little Texas Assembly	151	515		Lot
"	"	"			of God Mt. Texas	151	515		
"	"	"			Little Texas Assembly	151	515		



# INDIRECT or GRANTEE Index to Deeds - Greenville County, S. C.

Open at Proper Tab according to First Letter or Letters of Name and refer to Buff Sub-Index sheet for page reference.

KEYS PRINTING CO.

FILE NUMBER DATE OF RECORD	GRANTEES FAMILY NAMES	GIVEN NAMES ABCDEFGHIJ	GIVEN NAMES KLMNO	GIVEN NAMES PQRSTUVWXYZ	GRANTORS	BOOK	PAGE	No. OF ACRES	BRIEF DESCRIPTION, LOCATION, ETC. (NOT WARRANTED)
14821 Nov. 22-1967	Church		Piedmont, S.C.		Nancy A. Monroe	833	250		Piedmont mfg. Co. Village, Lot 5, Pine Bluff St.,
14983 " 25-1967	"				Russ S. Lytle, et al				Lot 14 mfg. Co. Village, Pine Bluff St.,
"	"				" " " "				" " " "
14984 " 25-1967	"				Agnes M. Lytle	833	217		Lot 14 mfg. Co. Village, Pine Bluff St.,
15007 " 25-1967	Church				Seig & Atty	152	340		Church of God
15127 " 21-1967	Church				Bethany's pastoral	833	379	7.5	acres, W. 1st St.
16536 Dec. 12-1967	"				Donald E. Baltz, Inc.	834	375		Lot 25, Tanager Circle, Sunset Hgts. - Sec. 2, Mauldin
"	"				" " " "	834	375		" " " "
16810 " 14-1967	"				Cordis M. Blair	834	474	2.74	acres, Grace Rd.
107-55 " 12-1967	"				John S. ...	150	72		...
11259 " 21-1967	"				Washington ...	150	106		...
11575 " 21-1967	"				H. M. ...	455	305	15.53	...
"	"				"	55	205		...
17729 " 28-1967	"				...	150	72	5.0	...
12096 " 29-1967	"				...	150	757		...
19047 Jan. 15-1968	"			Deacons	Jere P. Bates, et al	836	227		Int. 1.22 acres, Bates Tp.



# INDIRECT or GRANTEE Index to Deeds - Greenville County, S. C.

Open at Proper Tab according to First Letter or Letters of  
Name and refer to Buff Sub-Index sheet for page reference.

KEYS PRINTING CO.

FILE NUMBER DATE OF RECORD	GRANTEES FAMILY NAMES	GIVEN NAMES ABCDEFGH	GIVEN NAMES IJKLMNO	GIVEN NAMES PQRSTUVWXYZ	GRANTORS	BOOK	PAGE	No. OF ACRES	BRIEF DESCRIPTION, LOCATION, ETC. (NOT WARRANTED)
22180 Feb. 22-1968	Church			Christ	Stal Broadus Mason	838	251	.22	Acres, cor. Old Augusta Rd. + frontage Rd. - I - 85
"	"		"	"	"	838	251		Acres, Life Est. Reserved
22499 " 26-1968	"	Christ			Inc. Jean R. McKissick	838	388	11.7	3 acres less part Crescent (Also 2.35 acres, Great View Dr., Life Est. Reserved.)
23351 Mar. 6-1968	"	Grace Covenant			Presbyterian Trs. of Grace	859	165		Part Tract 4, P. p. Trs. Great View North of ...
"	"	"			Presbyterian, Dept. of	859	165		
"	"	"			S. C., Presbyterian Church	859	165		
"	"	"			in the U. S.	859	165		
23420 " 7-1968	"	of God - Trs.			Daniel W. Alexander	839	193	0.62	acres, Brushy Creek Rd
23523 " 8-1968	"	Berea Heights			Baptist Secretary of State	839	255		Amendment of Charter
24056 " 14-1968	"	Harmony			Baptist Joseph E. Barton, Jr.	839	496		Part Lot 14, Long Forest Dr. High View 8 acres, Paris Int. Tr.
"	"	"	"	"	"	839	496		
24064 " 14-1968	"	Franklin			Baptist, Inc. Bailey-Collins, Inc.	839	497		Lot, Hubert St. Greer.
24315 " 18-1968	"	"			Methodist	851			Lot, ... Rd. ...
"	"	"			"	851			
24624 " 26-1968	"	"			"	840			
2565 " 26-1968	"	"			"	840			Lot, ...



# INDIRECT or GRANTEE Index to Deeds - Greenville County, S. C.

Open at Proper Tab according to First Letter or Letters of Name and refer to Buff Sub-Index sheet for page reference.

( )

FILE NUMBER DATE OF RECORD	GRANTEES FAMILY NAMES	GIVEN NAMES ABCDEFGH	GIVEN NAMES IJKLMNO	GIVEN NAMES PQRSTUVWXYZ	GRANTORS	BOOK	PAGE	No. OF ACRES	KEYS PRINTING CO. BRIEF DESCRIPTION, LOCATION, ETC. (NOT WARRANTED)
25998 Apr. 5-1968	Church	Christ			Arthur O. McCall	841	348	}	Lot. U. S. Hwy. 29 (Wade Hampton Block) + Watson Rd.
" 26514 " 11-1968	"	"		Tre. Leewood Baptist	" " " as Tr. C. F. Haysworth, Jr.	841	348		
" 26117 " 15-1968	"	"	"	"	" " " "	841	645	}	Quitclaim - Int. Strips, North Sunset Hills.
" 27820 " 25-1968	"	Christ			James R. Mann Jack E. Shaw	842	642		
" 28270 " 15-1968	"	Teacher			" " "	842	642	}	Lot 23 + part Lot 24, South Pleasantburg Dr. Paramount Park.
" 28583 May 3-1968	"	North Presbyterian of			The William Gold-	843	583		
" 29518 " 15-1968	"	(formerly)	Methodist Pres. Ch.		John Calvin Pres. + J. P. Stevens + Co., Inc.	843	383	}	Release of Reversion and Imposition of Restrictions.
" 29656 " 16-1968	"	Steniger	Welcome Baptist		Fred R. Crain	844	199		
" 29112 " 17-1968	"	"	"		" " " "	844	255	}	Lot Cor. Howell Rd. with State Hwy 414.
" 30061 May 21-1968	"	Hammock	Baptist - Tre.		James B. Bell	844	291		
	"	Hallmark Baptist - Tre.			Paul E. King	844	431	2	acres, Miller Rd. near S Mauldin.



# INDIRECT or GRANTEE Index to Deeds - Greenville County, S. C.

Open at Proper Tab according to First Letter or Letters of Name and refer to Buff Sub-Index sheet for page reference.

KEYS PRINTING CO.

( )

FILE NUMBER	GRANTEES FAMILY NAMES	GIVEN NAMES ABCDEFGH	GIVEN NAMES IJKLMNO	GIVEN NAMES PQRSTUWXYZ	GRANTORS	BOOK	PAGE	NO. OF ACRES	BRIEF DESCRIPTION, LOCATION, ETC. (NOT WARRANTED)
DATE OF RECORD									
1786 July 22, 1968	Church			Jrs. Long Branch Baptist	Dorothy Davis Miller	848	559		Lot 20, Jacobs Rd. Gantt Jp.
1905 " 23, 1960	"			Jrs. Long Branch Baptist	Dorothy Davis Miller	841	25		Lot 21, Jacobs Rd. Gantt Jp.
2063 " 24, 1960	"			Jrs. Long Branch Baptist	Dorothy Davis Miller	841	124	2.21	Lot 22, Jacobs Rd. Gantt Jp.
2101 " 25, 1960	"			Jrs. Long Branch Baptist	Dorothy Davis Miller	841	154		Lot 23, Jacobs Rd. Gantt Jp.
2432 " 29, 1968	"			Jrs. Long Branch Baptist, Inc.	Ralph Stewart Gantt	841	211		Lot 28, Jacobs Rd. Gantt Jp., East Park.
2705 " 29, 1968	"			" " " "	Ruth A. Speelman	849	278		Lot 18, Washington Rd. + East Park.
2431 " 29, 1968	"			" " " "	Ernie Kay Crain	849	271		Lot 17, East Washington Rd., East Park.
2789 Aug 1, 1969	"			Corp. Christ Church Endowment Baptist	Mary E. Linger	849	245		Lot 23 + part Lot 24 at States.
3017 Aug 5, 1968	"			Walnut Grove	Warrie A. Chaetain	849	577		Lot 10, Blk. L. Valley Bridge (less part sold off)
3267 " 7, 1968	"			Berea First Baptist Church, Deacons	Eva Matthews Hodges	850	27		Lot Jarvis Bridge Rd.
3802 " 14, 1968	"			Faith In Jesus Hallineau	Adger Thompson	850	277		1 1/2 acre, Grove Jp.
4522 " 22, 1968	"			Jrs. First Baptist Church, Taylors, Methodist Church Jp.	Russell S. Johnson, Jr.	850	611		Lot 24 + Wood Knight Jp.
4874 " 27, 1968	"			Jrs. Methodist Church Jp.	Henry S. Lake	851	111		Lot 65, Helen St. Forest Park, J. M. Gantt.
4867 " 27, 1968	"			Disciples of Christ Memorial Baptist	Mrs. Lake B. Waltrip	851	141		Lot 41, Helen St. Forest Park, Englewood Est. Gantt Jp.
5665 Sept. 5, 1968	"			(Disciples of Christ) First Christian Church	Dorothy Richey	851	447		Lot 117 Englewood Dr.
5777 " 27, 1968	"			Disciples of Christ	Dorothy Richey	851	505		Lot 117 Englewood Dr.



# INDIRECT or GRANTEE Index to Deeds - Greenville County, S. C.

Open at Proper Tab according to First Letter or Letters of  
Name and refer to Buff Sub-Index sheet for page reference.

KEYS PRINTING CO.

( )

FILE NUMBER DATE OF RECORD	GRANTEES FAMILY NAMES	GIVEN NAMES ABCDEFGHIJ	GIVEN NAMES JKLMNOPQ	GIVEN NAMES RSTUVWXYZ	GRANTORS	BOOK	PAGE	No. OF ACRES	BRIEF DESCRIPTION, LOCATION, ETC. (NOT WARRANTED)
11920 Nov. 14, 1968	Church			<sup>Irs.</sup> John Calvin Presbyterian	Charles F. Hollingsworth	856	93		1/2 Acre, Fairview, Paris Mt. Sp.
13278									Lot 15, Fairview Lane, Jones
13278				Northgate	Henry James, et al	856	247	120	2 1/2 Acre, Fairview Lane
13278						856	248		2 1/2 Acre, Fairview Lane
13278						856	249		2 1/2 Acre, Fairview Lane
13278						856	250		2 1/2 Acre, Fairview Lane
13278						856	251		2 1/2 Acre, Fairview Lane
13278						856	252		2 1/2 Acre, Fairview Lane
13278						856	253		2 1/2 Acre, Fairview Lane
13278						856	254		2 1/2 Acre, Fairview Lane
13278						856	255		2 1/2 Acre, Fairview Lane
13278						856	256		2 1/2 Acre, Fairview Lane
13278						856	257		2 1/2 Acre, Fairview Lane
13278						856	258		2 1/2 Acre, Fairview Lane
13278						856	259		2 1/2 Acre, Fairview Lane
13278						856	260		2 1/2 Acre, Fairview Lane
13278						856	261		2 1/2 Acre, Fairview Lane
13278						856	262		2 1/2 Acre, Fairview Lane
13278						856	263		2 1/2 Acre, Fairview Lane
13278						856	264		2 1/2 Acre, Fairview Lane
13278						856	265		2 1/2 Acre, Fairview Lane
13278						856	266		2 1/2 Acre, Fairview Lane
13278						856	267		2 1/2 Acre, Fairview Lane
13278						856	268		2 1/2 Acre, Fairview Lane
13278						856	269		2 1/2 Acre, Fairview Lane
13278						856	270		2 1/2 Acre, Fairview Lane
13278						856	271		2 1/2 Acre, Fairview Lane
13278						856	272		2 1/2 Acre, Fairview Lane
13278						856	273		2 1/2 Acre, Fairview Lane
13278						856	274		2 1/2 Acre, Fairview Lane
13278						856	275		2 1/2 Acre, Fairview Lane
13278						856	276		2 1/2 Acre, Fairview Lane
13278						856	277		2 1/2 Acre, Fairview Lane
13278						856	278		2 1/2 Acre, Fairview Lane
13278						856	279		2 1/2 Acre, Fairview Lane
13278						856	280		2 1/2 Acre, Fairview Lane
13278						856	281		2 1/2 Acre, Fairview Lane
13278						856	282		2 1/2 Acre, Fairview Lane
13278						856	283		2 1/2 Acre, Fairview Lane
13278						856	284		2 1/2 Acre, Fairview Lane
13278						856	285		2 1/2 Acre, Fairview Lane
13278						856	286		2 1/2 Acre, Fairview Lane
13278						856	287		2 1/2 Acre, Fairview Lane
13278						856	288		2 1/2 Acre, Fairview Lane
13278						856	289		2 1/2 Acre, Fairview Lane
13278						856	290		2 1/2 Acre, Fairview Lane
13278						856	291		2 1/2 Acre, Fairview Lane
13278						856	292		2 1/2 Acre, Fairview Lane
13278						856	293		2 1/2 Acre, Fairview Lane
13278						856	294		2 1/2 Acre, Fairview Lane
13278						856	295		2 1/2 Acre, Fairview Lane
13278						856	296		2 1/2 Acre, Fairview Lane
13278						856	297		2 1/2 Acre, Fairview Lane
13278						856	298		2 1/2 Acre, Fairview Lane
13278						856	299		2 1/2 Acre, Fairview Lane
13278						856	300		2 1/2 Acre, Fairview Lane
13278						856	301		2 1/2 Acre, Fairview Lane
13278						856	302		2 1/2 Acre, Fairview Lane
13278						856	303		2 1/2 Acre, Fairview Lane
13278						856	304		2 1/2 Acre, Fairview Lane
13278						856	305		2 1/2 Acre, Fairview Lane
13278						856	306		2 1/2 Acre, Fairview Lane
13278						856	307		2 1/2 Acre, Fairview Lane
13278						856	308		2 1/2 Acre, Fairview Lane
13278						856	309		2 1/2 Acre, Fairview Lane
13278						856	310		2 1/2 Acre, Fairview Lane
13278						856	311		2 1/2 Acre, Fairview Lane
13278						856	312		2 1/2 Acre, Fairview Lane
13278						856	313		2 1/2 Acre, Fairview Lane
13278						856	314		2 1/2 Acre, Fairview Lane
13278						856	315		2 1/2 Acre, Fairview Lane
13278						856	316		2 1/2 Acre, Fairview Lane
13278						856	317		2 1/2 Acre, Fairview Lane
13278						856	318		2 1/2 Acre, Fairview Lane
13278						856	319		2 1/2 Acre, Fairview Lane
13278						856	320		2 1/2 Acre, Fairview Lane
13278						856	321		2 1/2 Acre, Fairview Lane
13278						856	322		2 1/2 Acre, Fairview Lane
13278						856	323		2 1/2 Acre, Fairview Lane
13278						856	324		2 1/2 Acre, Fairview Lane
13278						856	325		2 1/2 Acre, Fairview Lane
13278						856	326		2 1/2 Acre, Fairview Lane
13278						856	327		2 1/2 Acre, Fairview Lane
13278						856	328		2 1/2 Acre, Fairview Lane
13278						856	329		2 1/2 Acre, Fairview Lane
13278						856	330		2 1/2 Acre, Fairview Lane
13278						856	331		2 1/2 Acre, Fairview Lane
13278						856	332		2 1/2 Acre, Fairview Lane
13278						856	333		2 1/2 Acre, Fairview Lane
13278						856	334		2 1/2 Acre, Fairview Lane
13278						856	335		2 1/2 Acre, Fairview Lane
13278						856	336		2 1/2 Acre, Fairview Lane
13278						856	337		2 1/2 Acre, Fairview Lane
13278						856	338		2 1/2 Acre, Fairview Lane
13278						856	339		2 1/2 Acre, Fairview Lane
13278						856	340		2 1/2 Acre, Fairview Lane
13278						856	341		2 1/2 Acre, Fairview Lane
13278						856	342		2 1/2 Acre, Fairview Lane
13278						856	343		2 1/2 Acre, Fairview Lane
13278						856	344		2 1/2 Acre, Fairview Lane
13278						856	345		2 1/2 Acre, Fairview Lane
13278						856	346		2 1/2 Acre, Fairview Lane
13278						856	347		2 1/2 Acre, Fairview Lane
13278						856	348		2 1/2 Acre, Fairview Lane
13278						856	349		2 1/2 Acre, Fairview Lane
13278						856	350		2 1/2 Acre, Fairview Lane
13278						856	351		2 1/2 Acre, Fairview Lane
13278						856	352		2 1/2 Acre, Fairview Lane
13278						856	353		2 1/2 Acre, Fairview Lane
13278						856	354		2 1/2 Acre, Fairview Lane
13278						856	355		2 1/2 Acre, Fairview Lane
13278						856	356		2 1/2 Acre, Fairview Lane
13278						856	357		2 1/2 Acre, Fairview Lane
13278						856	358		2 1/2 Acre, Fairview Lane
13278						856	359		2 1/2 Acre, Fairview Lane
13278						856	360		2 1/2 Acre, Fairview Lane
13278						856	361		2 1/2 Acre, Fairview Lane
13278						856	362		2 1/2 Acre, Fairview Lane
13278						856	363		2 1/2 Acre, Fairview Lane
13278						856	364		2 1/2 Acre, Fairview Lane
13278						856	365		2 1/2 Acre, Fairview Lane
13278						856	366		2 1/2 Acre, Fairview Lane
13278						856	367		2 1/2 Acre, Fairview Lane
13278						856	368		2 1/2 Acre, Fairview Lane
13278						856	369		2 1/2 Acre, Fairview Lane
13278						856	370		2 1/2 Acre, Fairview Lane
13278						856	371		2 1/2 Acre, Fairview Lane
13278						856	372		2 1/2 Acre, Fairview Lane
13278						856	373		2 1/2 Acre, Fairview Lane
13278						856	374		2 1/2 Acre, Fairview Lane
13278						856	375		2 1/2 Acre, Fairview Lane
13278						856	376		2 1/2 Acre, Fairview Lane
13278						856	377		2 1/2 Acre, Fairview Lane
13278						856	378		2 1/2 Acre, Fairview Lane
13278						856	379		2 1/2 Acre, Fairview Lane
13278						856	380		2 1/2 Acre, Fairview Lane
13278						856	381		2 1/2 Acre, Fairview Lane
13278						856	382		2 1/2 Acre, Fairview Lane
13278						856	383		2 1/2 Acre, Fairview Lane
13278						856	384		2 1/2 Acre, Fairview Lane
13278						856	385		2 1/2 Acre, Fairview Lane
13278						856	386		2 1/2 Acre, Fairview Lane
13278						856	387		2 1/2 Acre, Fairview Lane









# INDIRECT or GRANTEE Index to Deeds - Greenville County, S. C.

Open at Proper Tab according to First Letter or Letters of Name and refer to Buff Sub-Index sheet for page reference.

KEYS PRINTING CO.

( )

FILE NUMBER	GRANTEES FAMILY NAMES	GIVEN NAMES ABCDEFGH	GIVEN NAMES IJKLMNO	GIVEN NAMES PQRSTUWXYZ	GRANTORS	BOOK	PAGE	NO. OF ACRES	BRIEF DESCRIPTION, LOCATION, ETC. (NOT WARRANTED)
499 Aug 8, 1961	Chambers				James S. Wright	871	221		Lot 10, Block 4, Sp. 1
1099 " 22, 1961	"				Charles B. Jones, et al	872	207		Part Grant 10 = 50 acres
2378 " 30, 1961	"				W. F. ...	872	601	2.24	Acres, ...
3177 " 31, 1961	"				...	872	601	2.24	Acres, ...
3928 " 15, 1961	"				...	874	171		...
4695 " 15, 1961	"				...	874	334		...
5444 Sept 3, 1969	"				Jane W. Huguley	875	152		Lot 3, Cleveland St., City
7324 " 25, 1961	"				...	875	289		...
8175 " 27, 1961	"				...	875	211	1.74	...
1203 " 17, 1961	"				...	875	211	1.74	...
1774 " 27, 1961	"				...	875	211	1.74	...
10646 Nov. 5, 1969	"				Roy A. Hannah, et al	878	612		Lot 91, Cantl Dr., ...
12185 " 25, 1961	"				David W. Brown, Jr.	380	23		...
12528 Dec. 1, 1961	"				G. Paul Wright	880	237		Lots 4+5, Blk E. Tremont Ave.
12776 " 3, 1969	"				Bette H. ...	380	282	1.55	...



# INDIRECT or GRANTEE Index to Deeds - Greenville County, S. C.

Open at Proper Tab according to First Letter or Letters of Name and refer to Buff Sub-Index sheet for page reference.

KEYS PRINTING CO.

( )

FILE NUMBER	GRANTEES FAMILY NAMES	GIVEN NAMES ABCDEFGH	GIVEN NAMES IJKLMNO	GIVEN NAMES PQRSTUWXYZ	GRANTORS	BOOK	PAGE	NO. OF ACRES	BRIEF DESCRIPTION, LOCATION, ETC. (NOT WARRANTED)
DATE OF RECORD									
5534	Cherry					55	79		
" 25, 1970	"					49	12		
" 1971	"					74	11		
" 1996	"					71	11		
" 13-1970	"					286	69	1.372	Acres Cor. Washington Rd.
" 1997	"					896	70	2.367	" Washington Rd.
" 16, 1970	"		First Presbyterian of Greenville, S.C.		Wm. J. Powers	886	168		Academy & W. Coffee Sts. City.
" 20148	"					886	481		Diocese of S.C. Corrective Deed - 1 acre,
" 16, 1970	"					886	482	0.36	acre, Bates Tp.
" 21131	"								
Mar. 27, 1970	"		Deacons Edgewood Baptist		Springe Baptist Church	886	603		Butler
" 21259	"		Judson Baptist		Deacons Bailing				Appox 4 acres, Butler
Mar. 30, 1970	"		Judson Baptist		Lloyd Mullinax	887	35		Judson Mills Village
" 21272	"		Judson Baptist		B. L. Mullinax	887	34		Lot 33, Fourth Ave. Sec 2
Mar. 30, 1970	"		Presbyterian		John B. Chapman	887	28	7.05	Judson Mills Village
" 21269	"		Mitchell Road						Lot 33, Fourth Ave. Sec 2
Mar. 30, 1970	"		Baptist		Lucile H. Spann	887	82		Butler Tp.
" 31, 1970	"		Southside						Acres, Mitchell Rd.
" 21276	"		Presbyterian						Oregon St., Kanawha
" 31, 1970	"		Mitchell Road		McCall Street Enterprises Inc.	887	35		Part Lot 1, Blk. 2, Augusta Rd.

# INDIRECT or GRANTEE Index to Deeds - Greenville County, S. C.

Open at Proper Tab according to First Letter or Letters of Name and refer to Buff Sub-Index sheet for page reference.

KEYS PRINTING CO.

FILE NUMBER DATE OF RECORD	GRANTEES FAMILY NAMES	GIVEN NAMES ABCDEFGH	GIVEN NAMES IJKLMNO	GIVEN NAMES PQRSTUVWXYZ	GRANTORS	BOOK	PAGE	No. OF ACRES	BRIEF DESCRIPTION, LOCATION, ETC. (NOT WARRANTED)
21929 Apr. 7, 1970	Church			Baptist, Deacons Rocky Creek,	Laurie W. Riggins	887	341	Strip	Lot near Rock Creek Rd.
22870 " 20, 1970	"			Trinity of God	Secretary of State a/k/a Victoria C. Allison	888	217		Certificate of Incorporation
23098 " 22, 1970	"	Earle Street Baptist		a Corp.	Victoria Childress Allison	888	338		Lot "K", W. Earle St., City.
23099 " 22, 1970	"	Marietta First Baptist			Church, Deacons Marietta First Baptist	888	351		Int. 0.6 acres, Marietta.
23100 " 22, 1970	"	"	"	"	Deacons Marietta Baptist Church	888	354	1	acre, Cleveland ave.,
23102 " 22, 1970	"	Marietta First Baptist			Susan Pauline Batson	888	357		Int. 0.6 acres, Marietta.
23093 " 22, 1970	"	"	"	"	Batsie F. Styles, et al	888	366		Int. 0.6 acres, Marietta.
23103 " 22, 1970	"	"	"	"	Wade J. Batson, Jr. et al	888	360		" " "
23777 " 30, 1970	"	Hampton Hgts. Baptist Church		Tras. Baptist	Secretary of State	889	53		Certificate of Incorporation.
23830 May 1, 1970	"	"		Rock of Ages	Otis Davis	889	98		West Gantt Tp. Lot Sherman Lane, 1
24140 " 5-1970	"	Furman Rock			Secretary of State	889	471		Church two adj. Lots Lee Rd.
24554 May 11, 1970	"	Lee Roads Baptist		Deacons & Trustees	Donald B. Lambert	889	471		Lot 66 Heathwood Dr. & Part.
25571 " 22, 1970	"	Conestee Assembly of God		Deacons & Trs.	F. E. Hellame, et al	890	375		St. Conestee. Lot 157 Pine Forest, Main
27155 Jun. 10, 1970	"	Christ of S.C.			John Shell Ashmore	891	497	15.94	also 50 ft. R/W. Acres Tract 1, Mauldin Rd.



# INDIRECT or GRANTEE Index to Deeds - Greenville County, S. C.

Open at Proper Tab according to First Letter or Letters of Name and refer to Buff Sub-Index sheet for page reference.

KEYS PRINTING CO.

( )

FILE NUMBER	GRANTEES FAMILY NAMES	GIVEN NAMES ABCDEFGH	GIVEN NAMES IJKLMNO	GIVEN NAMES PQRSTUWXYZ	GRANTORS	BOOK	PAGE	NO. OF ACRES	BRIEF DESCRIPTION, LOCATION, ETC. (NOT WARRANTED)
27154 Jun. 10, 1970	Church	Christ	of	S. C.	John Leonard Asmore	891	498	18.94	Mauldin Rd. Acres = Tract 2 off 1
27151 " 10, 1970	"	"	"	"	John J. Douglas, et al	891	551		Tract C - Mauldin Rd. City
27358 " 12, 1970	"	"	"	Baptist Second	First Baptist Church	892	3		Lot Chestnut St. (Choice St.) Fairview Sp.
81 July 1, 1970	"	The	New	Pilgrim	L. A. Perry	893	267		One Acre New Pilgrim Church County Rd., Chick Spgs. Sp.
893 " 13, 1970	"	Bible Baptist	of Trav. Rest,	S. C.	P. E. Collins	894	45	2.0	acres Cor. State Park Rd. +
923 " 13, 1970	"	Brushy Creek Baptist			School Dist. of Greenville Co.	894	71		Tract Brushy Creek Rd. + also Int. Tract Cor. Brushy Creek Rd. + Upper Brushy Creek Rd.
1132 " 15, 1970	"	"	"	"	" " "	894	71		
1192 July 15, 1970	"	Calvary Baptist	Nicholtown	Baptist	Janice H. Masley	894	150		Tract B near Ackley Rd. near Greer, Chick Spgs. Sp.
1396 July 17, 1970	"	Clearview Baptist			Dervis Seaborn	894	181		Lot Short Forest St., "Needmore"
1577 July 21, 1970	"	"	at Greenville		L. B. Hart	894	305	2	acres State Park Rd. Bates Sp.
2567 " 29, 1970	"	"	Union Bapt.		Secretary of State	894	393		Charter
2549 July 31, 1970	"	"	Old Hampton Road	of Greenville, S. C.	W. H. Bennett	895	21		Academy Sts. City, Ward 5
2546 July 31, 1970	"	"	Israel Metropolitan		Herbert P. Bailey	895	176		Lots 20 + 21 Calhoun, Ware + Academy Sts., City, Ward 5
2969 July 31, 1970	"	"	"	"	Gladys Bailey Anderson	895	209		Lots 18 + 19 Calhoun, McCall, +
2974 Aug. 6, 1970	"	Board of Amer. Missions of	the Lutheran Church in Am.		Ralph W. Johnson et al	895	459		Lot 4 Pine St. Chick Spgs. Sp.
" 6, 1970	"	Fair Forest Baptist	Trustees		Alton B. Spurgeon	895	501	1	acre Greenville + Laurens Rd.

# INDIRECT or GRANTEE Index to Deeds - Greenville County, S. C.

Open at Proper Tab according to First Letter or Letters of Name and refer to Buff Sub-Index sheet for page reference.

KEYS PRINTING CO.

FILE NUMBER	GRANTEES FAMILY NAMES	GIVEN NAMES ABCDEFGH	GIVEN NAMES IJKLMNO	GIVEN NAMES PQRSTUWXYZ	GRANTORS	BOOK	PAGE	No. OF ACRES	BRIEF DESCRIPTION, LOCATION, ETC. (NOT WARRANTED)
3158 Aug. 7, 1970 4652	Church		Baptist, a Corp. of Greenville Springfield		City of Greenville, S. C.	895	523		To Paola St. City. Int. 10 ft Alley, E. Mc Bee Ave, Nicholas Ave, Hughes High- Part Lots 14 + 15, Bld. S.
" 25-1970 4728	"	Baptist, Mrs. David St.			W. Hubert Alford & Deacons	897	63		
Aug 26-1970 4911	"		Baptist, Deacons Lima		Mrs. Lima Bapt. Church.	897	82		Rot near Hwy. 11, Saluda Sp. Bates Sp.
" 28, 1970 4913	"		Calvary Baptist - Trustees		J. A. Mosley	897	189		Lot 37 Sunny Acres, S Bates Sp.
" 28, 1970 6475	"		"	"	"	897	190		Lots 35 + 36 Sunny Acres, S Hwy. # 24
Sept. 16, 1970 8217	Church		First Baptist of Taylors, S.C. Baptist		Thomas H. Taylor, Tal	898	415		lots 3 + 3.1 + 4 1/2 Acres U.S. Hwy. 316 (Formerly Grove Sp.)
Oct. 5, 1970 8581	Church		Methodist Church, Mrs. Reedy Fork		Mildred H. Reden	899	639	21.29	Acres Cor. S.C. Hwy. 50 + S.C.
" 7, 1970 9404	"		Francis Leburn, Mrs.		Robert A. Kay Jr. et al S.C. Coy. Tr. et al	900	175		Lot 2, Leegin St. Cemetery City.
" 20, 1970 9892	"		Christ-Endowment Corp.		Peoples Nat Bank, Greenville et al	900	606		Lot 1, Sec. 57 Christ Church Hwy. 29 Old) Grove Sp.
" 27, 1970 10078	"		Grove Baptist, by Trustees		David K. Holliday	901	236	1.73	Acres S.C. Hwy. 20 (U.S.)
" 28, 1970 10499	"		Colonial Hills Baptist Trs.		William Lana Co	901	352	3.9	+ Acres.
Nov. 2, 1970 11184	"		of God Glassy Mt. Greenville S.C. of Hope Foundation of S.C., Inc.		Mallie Robertson	901	563	1	acre, S.C. Hwy. # 11.
" 9, 1970 11209	"		Pennack Flat, Trs.		Secretary of State	902	219		Charter
" 9, 1970 11839	"		Faith Temple of Sandy		Myrtle Andrea Roberts, Inc.	902	230	2.24	Acres O'Neal Sp. (Monaghan Ave.)
" 17, 1970	"		First Assembly of God, Inc.		Better Homes of Greenville	903	54		Lot 101 Stridley St.

# INDIRECT or GRANTEE Index to Real Estate Deeds -- Greenville County, S. C.

Open at Proper Tab according to First Letter or Letters of Name and refer to Buff Sub-Index sheet for page reference.

KEYS PRINTING CO.

FILE NUMBER DATE OF RECORD	GRANTEES FAMILY NAMES	GIVEN NAMES ABCDEFGHIJ	GIVEN NAMES KLMNO	GIVEN NAMES PQRSTUVWXYZ	GRANTORS	BOOK	PAGE	NO. OF ACRES	BRIEF DESCRIPTION, LOCATION, ETC. (NOT WARRANTED)
12366 Nov. 23, 1970	Church		Northgate Baptist		Joe F. Hayes, et al	903	247		Hgts., City Lot 14 Sec. 111 Stone Lake
12807 Dec. 1, 1970	"		assemblies of God, Inc. Trs.		Elsie Alwine, et al	903	507		R/W
"	"	"	"	"	B. A. Wooten	903	509		R/W
13077 Dec. 3, 1970			Life Tabernacle Assembly Lutheran - in America		Life Tabernacle, Inc.	903	587		Sta. Myrtle Land Co. City Lot 1 Blk 3 cor. Union + Burdette Chick. Exp. Sp.
13170 Dec. 4, 1970	"		Board of American Missions of the Missionary Baptist		Edna Wood Spellman, et al	904	1		Lot 1 Hwy 271 "Burgess Hill" View Land Co. also Lot 26 Blk E
13490 Dec. 8, 1970	"		Truth S.C., Inc.		City View Baptist Church	904	234		Lots 4 + 8 Blk D Plat of City
13419 Dec. 8, 1970			Ben Haden Evangelical Assn of S.C.		Secretary of State	904	247		Charter Highland Twp.
13572 Dec. 9, 1970	"		Mt. Lebanon Baptist Baptist, Inc.		Annie Mae Fisher	904	256		Lot Mt. Lebanon Rd., Hgts. Oreal Sp.
14486 Dec. 21, 1970	"		Washington		Mary E. Bright et al	904	643		Lots 7 + 8 Bomar Rd. Gibson near City
15240 Dec. 31, 1970	"		Aynow Road Baptist Church Blvd. Assembly of God, Inc.		James E. Tallison, Jr.	905	379		Lot 14 Lasker Dr.,
16096 Jan. 12, 1971			Wade Hampton Baptist, Inc.		First Assembly of God	906	237		Lots 1 + 2 U.S. Hwy 29 (Super Hwy)
16408 Jan. 15, 1971	Church		Washington Baptist Assoc.		Secretary of State	906	451		Charter Ed. Oaklawn Sp.
17584 Jan. 27, 1971	"		Washington		Bill (William) Chopra	907	423		Tract E. Relocation Old Pelzer Old Pelzer Rd. Oaklawn Sp.
17588 Jan. 29, 1971	"		"	"	County of Greenville	907	421		Lot, Tract by intg. Relocation City
17735 Feb. 1, 1971	"		Northgate Bapt. Trs. (a Corporation)		Frank J. Dill, et al	907	558		Lot 84 Ashford Vista Hills
18331 Feb. 8, 1971	"		First Assembly of God		First Assembly of God	908	203		Lots 129-132 Bridley St. + Morris St. (Park St.) + Lot's + Chulbridge Ave. + Franklin Rd. San Souci.
"	"	"	"	"	"	908	203		

# INDIRECT or GRANTEE Index to Real Estate Deeds - Greenville County, S. C.

Open at Proper Tab according to First Letter or Letters of Name and refer to Buff Sub-Index sheet for page reference.

KEYS-PRINTING CO.

( )

FILE NUMBER	GRANTEES FAMILY NAMES	GIVEN NAMES ABCDEFGH	GIVEN NAMES IJKLMNO	GIVEN NAMES PQRSTUWXYZ	GRANTORS	BOOK	PAGE	NO. OF ACRES	BRIEF DESCRIPTION, LOCATION, ETC. (NOT WARRANTED)
18541 Feb. 10, 1971	Church	G'ville Baptist Assn. Inc., Inc. of God of Prophecy West G'ville			Gladys Moore, etal	908	291		Edwards St. (Clauessen St.) Lots 3+4 Augusta Rd. + "
18524 Feb. 10, 1971					Julian Cowart	908	271		G'ville Tp. also Lot 2 Liberty St. Lot 4 Old Pendleton Rd.
18542 Feb. 10, 1971					Emanuel Bapt. of Greer, Inc. Inc. Council of the Assemblies of God, S.C. Dist. 1 God of Prophecy, Inc.	Emanuel Bapt. Church, Inc. (was Wade Hampton assembly) Open Bible Assembly of God	908	293	
19002 " 16, 1971	Church	Adventist assn. So. Atlantic Conference Sevenday,		Riverside of	J. E. Williams	909	187	2.5	Hot Brushy Creek Rd., Paris Mt. Tp. acres White Horse Rd.
19504 Feb. 22, 1971					Ward S. Stone	909	385		Gantt Tp. Lots 28 + 29 Malone St. Lanco, +
19749 " 24 1971					Jack E. Shaw Bldrs, Inc.	909	405		Abardare Ct. "Kingsgate" Lot 24 Cor. Dennington Dr. + 1
19806 " 25, 1971	"	"	"	"	H. B. Gosnell	909	584		Lot 119 Cor. Park St. + Monaghan Ave. (Dicklay St.) G'ville Tp.
20156 Mar 2, 1971	"	"	"	"	"	909	584		Gantt Tp. acre Old White Horse Rd.
20987 Mar. 10, 1971	"	Baptist, Inc. (was Juanita Kay Lozano) West Gantt apostolic Faith, Inc.			Juanita Lozano Bartlett	910	340	1	
21539 Mar. 17, 1971	"	on the Rock of Jesus Christ of the			Secretary of State	911	5		Certificate of Inc
22084 Mar. 23, 1971	"	Glad Tidings Tabernacle			Alice G. Walker, etal	911	237		Lots 10 + 11 + Part Lots 8 + 9 Wide Hampton Blvd Greer + Lots 62, 63, + 64 Hwy 315 Greer Chick Spgs. Tp.
22363 " 29 1971	"	"	"	"	"	911	237		
23145 Apr. 5, 1971	"	Flat Rock Baptist			Flat Rock Baptist Church	911	451		Resolutions, with A. C. M. 2 + 3 + 4 + 5 + 6 Balance of Rollations - 1 + 2 + 3 + 4 + 5 + 6
23379 " 7, 1971	"	Union Baptist Vicar Baptist Summit			Summit J. L. Quinn Realty Co., Inc.	912	274		Summit View - near City Lot 10 Red Stone St., +

# INDIRECT or GRANTEE Index to Real Estate Deeds -- Greenville County, S. C.

Open at Proper Tab according to First Letter or Letters of Name and refer to Buff Sub-Index sheet for page reference.

KEYS PRINTING CO.

FILE NUMBER DATE OF RECORD	GRANTEES FAMILY NAMES	GIVEN NAMES ABCDEFGH	GIVEN NAMES IJKLMNO	GIVEN NAMES PQRSTUVWXYZ	GRANTORS	BOOK	PAGE	NO. OF ACRES	BRIEF DESCRIPTION, LOCATION, ETC. (NOT WARRANTED)
24035 Apr. 14, 1971	Church			Dept., Inc. Zion Hill	Cap. Jordan	112	603		1/2 Lot 4 Jackson Rd. City, S.C.
24040 Apr. 14, 1971	"			West Dept. Filipino	Finest Dept. Church	112	601		Lot 16 & 455 The Jefferson City, S.C. (letter to)
24858 Apr. 22, 1971	"			S. Pine St. United Meth.	D.A. Burdett, Jr.	113	368		Lot 11 Jackson Rd. near SON Rd.
24910 Apr. 23, 1971	"	Deacon of Union Bleachery Bapt.			Cone Mills Corp.	913	441		Release of Restrictions
26947 May 7, 1971	"	Lord Jesus Christ of the Apostolic Faith, Inc.			Secretary of State	915	57		Charter
26889 May 12, 1971	"	Southern Meth Church Inc., Inc.			Sam M. Pringle, et al	915	26		Lot Cunningham Rd. unnumbered lot at rear
27001 May 13, 1971	"	ton Blvd. Assembly of God, Inc.			Wade Hamp First Assembly of God,	915	86		Lots 1 & 2 Hwy. 29, and an City of Greer, Chick Springs Op.
27117 May 14, 1971	"	Glad Tidings Tabernacle, Inc.			C. W. McClimon	915	136		Part of lot Highway 101, Tract C
27567 May 19, 1971	"	Christ Church Endowment			Christ Church	915	456		Acres = Tract 2, Mauldin Rd. also 15.94 Acres = Tract 1 & 18.94
27916 May 21, 1971	"	Of God, Inc.			Carrie H. Huff, et al	916	5	1	acre Huff Dr.

MICROFILMED

(over)

# INDIRECT or GRANTEE Index to Real Estate Deeds - Greenville County, S. C.

Open at Proper Tab according to First Letter or Letters of Name and refer to Buff Sub-Index sheet for page reference.

KEYS PRINTING CO.

FILE NUMBER DATE OF RECORD	GRANTEES FAMILY NAMES	GIVEN NAMES ABCDEFGHIJ	GIVEN NAMES KLMNO	GIVEN NAMES PQRSTUVWXYZ	GRANTORS	BOOK	PAGE	NO. OF ACRES	BRIEF DESCRIPTION, LOCATION, ETC. (NOT WARRANTED)
29569 June 7, 1971	Church	Augusta Road Baptist Ch.			(Ind + Extr) Jurman B. Pinaro Jr.	917	318		Jenace " City Lot 58 Augusta Rd. " Crescent
29815 June 9, 1971	"	First of the Nazarene (by Marlow W. Hall Ord)			Ind + Ex. Edward G. Ballard, et al	917	424		Lot Lowndes Hill Rd Property
30416 June 15, 1971	"	of God of Cleveland, Tenn.			Jebola C. Childress	918	89		Int. Tract 5, Brown C. Clark,
1115 June 2, 1971	"							2.21	
517 July 7, 1971	"	Flat Rock, Deacons			Maudie Charles Baywood	919	579		Release
514 July 7, 1971	"	" " "			W. Charles Walker	919	577		"
516 July 7, 1971	"	" " "			Mrs. James J. Puryear	919	581		"
515 July 7, 1971	"	" " "			Mrs. Grace Charles Dallmeier	919	583		"
1028 July 12, 1971	"	Bapt. Ch. Monaghan			J. P. Stevens	920	169		Consent + Release Blossom Terrace
1886 July 19, 1971	"	Edgewood, of Christ Ch. Spring Bapt. Deacons			John E. Madala	920	550		Lot 3 Apple Rd., Apple Grave spaces 1-6, Brackland Cemetery
2275 July 23, 1971	"	Standing Free-Will Bapt. Ch.			Maybelle C. Smith	921	48		Cemetery deed lots 364, Sec. 5 Pleasant Hills Church
3233 Aug 2, 1971	"	Welcome Home			Odell Howard	921	566		Lot State Hwy 114 near Stone Ave.
6017 Aug 27, 1971	"	Earle Street Baptist Missionary Methodist			Kiddie A. Crisp	923	601		Int. Part Lot "F" West
6771 Sept 2, 1971	"	Independent Freewill Bapt			Secretary of State	924	201		Charter
7394 Sept 4, 1971	"	Welcome Home			" " "	924	545		"
7716 Sept 13, 1971	"	Eastland Baptist			E. M. West	925	70		Nottingham Rd. Sherwoods Part Lots 193, 169 + 134 Forest Subd.
"	"	"			"	925	70		"



# INDIRECT or GRANTEE Index to Real Estate Deeds - Greenville County, S. C.

Open at Proper Tab according to First Letter or Letters of Name and refer to Buff Sub-Index sheet for page reference.

KEYS PRINTING CO.

FILE NUMBER DATE OF RECORD	GRANTEES FAMILY NAMES	GIVEN NAMES ABCDEFGH	GIVEN NAMES IJKLMNO	GIVEN NAMES PQRSTUVWXYZ	GRANTORS	BOOK	PAGE	NO. OF ACRES	BRIEF DESCRIPTION, LOCATION, ETC. (NOT WARRANTED)
8328 Sept, 20, 1971	Church	First Baptist	Taylor	S. C.	Nelle H. Flynn et al	925	354	}	Chick Springs Tp. less 3 ft Lot National Hwy, Taylor strip, also lot adj.
" "	"	"	"	"	" " " "	925	354		
8846 Sept, 24, 1971	"	Baptist		Westville	C. Elizabeth McCoy	926	10	}	Ave. Lot 18 Sec. C. Willin
8898 Sept, 24, 1971	"	(of Sandy Flat) Faith Temple		Pauls Baptist	Jack Bates, et al	926	16		
9730 Oct, 4, 1971	"			Saint	W. R. Crossfield	926	518	}	Lot O'Neal Tp. (near Marsailles Alley, Wood Tract Marsailles St.) 1-City
" "	"	"	"	"	" " "	926	518		
9909 Oct, 5, 1971	"	Conestee of God of Prophecy			Elmer E. Wiggins et al	926	575	}	Lot 24 Conestee, Plat #3 Mill Rd. Reedy River Lot near Old M-Ave Hwy. 5.
9891 Oct, 5, 1971	"	Trs. of Conestee of God of Prophecy			S. C. Wesleyan	926	576		
" "	"	"	"	"	" " "	926	576	}	Rd. Hillville Tp. Lot 16 + Lot 15 Judson
10276 Oct, 8, 1971	"	Greenville Evangelistic		Trs.	Ronald E. Lunford et al	927	176		
10424 Oct, 11, 1971	"			of God Trs.	Romas Enterprises Inc	927	220	}	Lot 2 Laurens Rd, Hillville Tp. Tigerville Rd "Enoree #412" Lots 4, 5, 31, + 32
10493 Oct, 11, 1971	"	Enoree Baptist			James W. Crain	927	245		
10669 Oct 12, 1971	"	Baptist			Money Farmer	927	338	}	Ave, Hillville Tp Lot 14 Hillville Tp Lot 14 Hillville Tp Lot 14 Hillville Tp
10651 Oct 12, 1971	"	Faith			Frank H. Moore, et al	927	217		
11129 Oct, 18, 1971	"			Baptist	Blayne B. Sullivan	927	200	}	Lot 1 Enoree Baptist Lot 1 Enoree Baptist, Hillville Tp Contract for Sale of Lot 6
11307 Oct 19, 1971	"			Rockvale	Lindsey Bldg, Inc.	928	15		

# INDIRECT or GRANTEE Index to Real Estate Deeds - Greenville County, S. C.

➡ Open at Proper Tab according to First Letter or Letters of Name and refer to Buff Sub-Index sheet for page reference.

KEYS PRINTING CO.

( )

FILE NUMBER DATE OF RECORD	GRANTEES FAMILY NAMES	GIVEN NAMES ABCDEFGH	GIVEN NAMES IJKLMNO	GIVEN NAMES PQRSTUWXYZ	GRANTORS	BOOK	PAGE	NO. OF ACRES	BRIEF DESCRIPTION, LOCATION, ETC. (NOT WARRANTED)
11735 Oct 4, 1971	"					107	78		
11510 Oct 21, 1971	"					108	70		
11758 Oct 22, 1971	"	Cherry Hill Baptist				728	207		
11407 Oct 20, 1971	"	Cherry Hill Baptist				1027	270		
"	"	"	"	"	"	"	"		
13571 Nov 11, 1971	"					929	484	13.41	
13981 Nov 16, 1971	"					930	68		
14354 Nov 17, 1971	"					750	270		
"	"					121	82		
"	"					701	17		
"	"					702	26		
11557 Nov 22, 1971	"					102	82		
"	"					102	82		
11897 Nov 24, 1971	"					102	82		
"	"					102	82		
11897 Nov 24, 1971	"					102	82		
11897 Nov 24, 1971	"					102	82		

# INDIRECT or GRANTEE Index to Real Estate Deeds - Greenville County, S. C.

Open at Proper Tab according to First Letter or Letters of Name and refer to Buff Sub-Index sheet for page reference.

KEYS PRINTING CO.

FILE NUMBER DATE OF RECORD	GRANTEES FAMILY NAMES	GIVEN NAMES ABCDEFGH	GIVEN NAMES IJKLMNO	GIVEN NAMES PQRSTUWXYZ	GRANTORS	BOOK	PAGE	NO. OF ACRES	BRIEF DESCRIPTION, LOCATION, ETC. (NOT WARRANTED)
18611 Jan-10-1912	Church	Adams	Am	Baptist	Lila B. Wilkie	933	290		Lot 1 blk Q. Hillside Dr. + Wilson St. 250 sq. ft.
"	"	"	"	"	" " "	133	291		Highland also lot 2, 3 + 4 Hillside
"	"	"	"	"	" " "	133	291		
18612 Jan-10-1912	"	"	"	"	Harriet C. Nolan	933	351		Hillside Ave. Riverside lots 2, 3, 4 + 5 blk Q.
18617 Jan-10-1912	"	"	"	"	William A. Barnett	933	297		Lot Belknap Rd. University, Park, City
18632 Jan-10-1912	"	"	"	"	Sherrill K. Gibson	933	306		Lot 102 Bradley Blvd. Lot 1 W. 1st St. (S. 1st St. 14 ft)
18652 Jan-10-1912	"	"	"	"	Ernest Wilson, Jr.	933	352	0.79	Area - that lot 1 of (Washington St)
"	"	"	"	"	" "	933	352		
18667 Jan-12-1912	"	"	"	"	Cosens Slown	933	476		Co. 1st St. Park Place Lot 11 + Lot 14 Park also lot Alley
18716 Jan-12-1912	"	"	"	"	May Theodore	933	425		Lot 114 W. 1st St. City also lot 10 Alley also lot 114 W. 1st St.
19082 Jan-12-1912	"	"	"	"	Gettler Hull Corp.	933	605		also lot 114 W. 1st St. also lot 114 W. 1st St.
19603 Jan-11-1970	"	"	"	"	Real Estate Fund	124	158		also lot 114 W. 1st St. also lot 114 W. 1st St.
19794 Jan-11-1972	"	"	"	"	William H. Smith	124	145		also lot 114 W. 1st St. also lot 114 W. 1st St.
19824 Jan-11-1972	"	"	"	"	J. C. 1st N. Bank	124	292		also lot 114 W. 1st St. also lot 114 W. 1st St.
20125 Jan 25, 1972	"	"	"	"	Woodruff Rd. Christian	124	467		also lot 114 W. 1st St. also lot 114 W. 1st St.
20255 Jan 26, 1972	"	"	"	"	P. W. Lawrence	933	556		also lot 114 W. 1st St. also lot 114 W. 1st St.

# INDIRECT or GRANTEE Index to Real Estate Deeds - Greenville County, S. C.

Open at Proper Tab according to First Letter or Letters of Name and refer to Buff Sub-Index sheet for page reference.

KEYS - PRINTING CO.

( )

FILE NUMBER DATE OF RECORD	GRANTEES FAMILY NAMES	GIVEN NAMES ABCDEFGH	GIVEN NAMES IJKLMNO	GIVEN NAMES PQRSTUVWXYZ	GRANTORS	BOOK	PAGE	NO. OF ACRES	BRIEF DESCRIPTION, LOCATION, ETC. (NOT WARRANTED)
20230 Feb. 1, 1972	Church			Baptist	Secy of State	725	229		...
2111 Feb. 1, 1972	"			Methodist	M + S Builders	755	417		20 1/2" ...
22527 Feb. 11, 1972	"			Methodist	...	755	417		...
24021 Mar 8, 1972	"			Memorial Pentecostal Wood, Jr.	J. B. Whitt, et al	937	573		Sunset Hgts., Fairview Sp. Lots 79 + 80 State Hwy #418
24275 Mar 10, 1972	"			New Hope Baptist	S. Soft graph	938	102		...
24726 Mar 16, 1972	"			Baptist	...	131	204		...
25272 Mar 22, 1972	"			Methodist	Bonita J. Maloney	937	579	15.03	Acres, S.C. Hwy 270
26961 Apr 6, 1972	"			Taylor's First Baptist, Chapel	...	940	382		Resolution
27115 Apr 10, 1972	"			Community	...	940	382		...
27115 Apr 11, 1972	"			Methodist	...	111	72		...
27115 Apr 12, 1972	"			Methodist	...	111	72		...
27115 Apr 13, 1972	"			Methodist	...	111	72		...
27115 Apr 14, 1972	"			Methodist	...	111	72		...
27115 Apr 15, 1972	"			Methodist	...	111	72		...
27115 Apr 16, 1972	"			Methodist	...	111	72		...
27115 Apr 17, 1972	"			Methodist	...	111	72		...
27115 Apr 18, 1972	"			Methodist	...	111	72		...
27115 Apr 19, 1972	"			Methodist	...	111	72		...
27115 Apr 20, 1972	"			Methodist	...	111	72		...
27115 Apr 21, 1972	"			Methodist	...	111	72		...
27115 Apr 22, 1972	"			Methodist	...	111	72		...
27115 Apr 23, 1972	"			Methodist	...	111	72		...
27115 Apr 24, 1972	"			Methodist	...	111	72		...
27115 Apr 25, 1972	"			Methodist	...	111	72		...
27115 Apr 26, 1972	"			Methodist	...	111	72		...
27115 Apr 27, 1972	"			Methodist	...	111	72		...
27115 Apr 28, 1972	"			Methodist	...	111	72		...
27115 Apr 29, 1972	"			Methodist	...	111	72		...
27115 Apr 30, 1972	"			Methodist	...	111	72		...

# INDIRECT or GRANTEE Index to Real Estate Deeds -- Greenville County, S. C.

Open at Proper Tab according to First Letter or Letters of Name and refer to Buff Sub-Index sheet for page reference.

KEYS PRINTING CO.

FILE NUMBER DATE OF RECORD	GRANTEES FAMILY NAMES	GIVEN NAMES ABCDEFGHIJ	GIVEN NAMES JKLMNO	GIVEN NAMES PQRSTUVWXYZ	GRANTORS	BOOK	PAGE	NO. OF ACRES	BRIEF DESCRIPTION, LOCATION, ETC. (NOT WARRANTED)
30315 11-23-1972	Church				E. A. Jackson, et al	743	15		...
28121 11-11-1972	"				...	743	27		...
32961 June 2-1972	"				John J. ...	745	313		...
34587 June 19-1972	"	Greenville Paris	of God		Luther Alexander	946	451		Chick Springs Sp. Strip Lee Rd. near Paris
35743 June 29-1972	"		Spring Baptist, Deacons + Trs.	Standing	Jimmy C. Langston	947	393	6	Acres adjoining prop. Cecil ...
778 July 11-1972	"		Baptist	Southside	Guarita B. Cleland et al	948	459		Oregon St. Kanatena
2517 July 26-1972	"		Macedonia Baptist		Edward J. Tasser et al	950	129		Lat 10 Taylor St.
3776 Aug 8-1972	"	El - Bethel Baptist	Church, Trs.		J. P. Stevens + Co. et al	951	209	.07	Acres Parker + Mill
4343 Aug 14-1972	"		Locust Hill Baptist		W. F. Butler	951	581	1.30	acres Hwy 290 adj. property of Locust Hill Baptist Church
4591 Aug 15-1972	"		Assembly of God, Trs	Westside	Calvin Co. et al	952	48		Lidbetter Streets
4504 Aug 15-1972	"		Grove Baptist	Shady	Sylvia P. Campbell et al	952	43	0.306	Lat 12 Cor. Waco + ... of Shady Grove Bpt. Church
5568 Aug 23-1972	"		Washington		Jake W. Slatton	952	402		Acres County Rd. Prop T.P. Lot 78 Wilson St., S'ville

# INDIRECT or GRANTEE Index to Real Estate Deeds - Greenville County, S. C.

Open at Proper Tab according to First Letter or Letters of Name and refer to Buff Sub-Index sheet for page reference.

KEYS - PRINTING - CO.

FILE NUMBER DATE OF RECORD	GRANTEES FAMILY NAMES	GIVEN NAMES ABCDEFGH	GIVEN NAMES IJKLMNO	GIVEN NAMES PQRSTUWXYZ	GRANTORS	BOOK	PAGE	NO. OF ACRES	BRIEF DESCRIPTION, LOCATION, ETC. (NOT WARRANTED)
5577 Aug. 23, 1972	Church			<i>Ans Baptist</i> Washington	W. M. Batson, Jr., Inc	952	578		Lot 79 Wilson St. near Fork & Hook's
17281 Sept. 9, 1972	"	Fork Shoals Mill Baptist		Church, Inc.	William H. Ross	954	478		Lot 8 Dickville Rd. Sp. + the same st. near City
1732 Sept. 10, 1972	"		New Testament Holiness	Church, Inc.	Hampton Park Baptist	954	63		lots 17, 17, 17, + 20 loc. Hampton
8320 Sept. 18, 1972	"	Grace Baptist			Henry C. Harding Bldg. Inc.	955	347		Lot E. Georgia Rd. Sto. West G'ville, G'ville Tp.
8784 Sept. 21, 1972	"		Life Tabernacle	of God	Johnie R. Morgan, et al	955	569		Lot 4 Cor. Burdett + Aiken Hwy. 250 "Carnillon Park" Duke Power R/W
9526 Sept. 28, 1972	"		Baptist	of God	B. Douglas Tinsley	956	401		Part Lots 22 + 23 White Horse Rd. (S. C. Sp. Also strip
10162 Oct. 4, 1972	"		Washington	Washington	Ara O. Martin	957	114	1.44	Acres Old Releyer Rd. Oaklawn Stalling Mill Rd, Chick Sapp Sp.
11013 Oct. 11, 1972	"		Wanted Baptist, Inc.	Southern	Mozelle J. Bridwell	957	405	3.7	Acres on Kirk School Rd + Bridge Rd.
11135 Oct. 12, 1972	"		Baptist (White Horse Rd)	Tabernacle	Gwen Pennington Long, et al	959	561		Part lot 6 = 3 1/4 Acres Easley
11766 Oct. 20, 1972	"		Mimical Baptist	morgan	County of G'ville. Corp.	958	501		Strip Williams St. Also 50 ft. R/W
12328 Oct. 25, 1972	"	Christ			Christ Church Endowment	958	552		Tract C + D on unnamed St. Also 50 ft. R/W.
12329 Oct. 25, 1972	"	"			Christ Church, .	958	551		Tract C + B on unnamed St. Tract "
12375 Oct. 25, 1972	"	Hilltop Avenue Baptist, TR			William H. T. Lamm	958	573		Lot 41 Hilltop Ave. "Hillhouse" "Hillhouse Tract"
12374 Oct. 25, 1972	"	"	"	"	Howard B. Harrison	958	54		lots 42 + 43 Hilltop Ave. W. Park Ave. "Marshall Site."
12381 Oct. 25, 1972	"		Marionatha Baptist		Palham Road Bible Church	958	572		lot 36 + an unnamed lot Also lot 10 Park Ave
"	"		"	"	"	958	573		



# INDIRECT or GRANTEE Index to Real Estate Deeds -- Greenville County, S. C.

☛ Open at Proper Tab according to First Letter or Letters of Name and refer to Buff Sub-Index sheet for page reference.

KEYS PRINTING CO., GREENVILLE, S. C.

( )

FILE NUMBER	GRANTEES FAMILY NAMES	GIVEN NAMES ABCDEFGH	GIVEN NAMES IJKLMNO	GIVEN NAMES PQRSTUWXYZ	GRANTORS	BOOK	PAGE	NO. OF ACRES	BRIEF DESCRIPTION, LOCATION, ETC. (NOT WARRANTED)
DATE OF RECORD									
12338 Oct. 25, 1972	C Church		Bible Church of the Christian + Missionary Alliance		Christian + Missionary Alliance Pelham Rd. South Atlantic Dist. of the	958	543		unnumbered lot "Marshall Estd." Lot 36 W. Park Ave. and an lot 10 Park Ave.
"	"			" " " " " "	" " " " " "	958	543		
12476 Oct 26, 1972	"			Springs Baptist Standing	Bennie Knight Addyman	958	647		Bounded by Standing Springs Church Option & Contract on Real Estate
12956 Oct 31, 1972	"		First Baptist Beres		Lillie Mae Helcombe	959	234		Lot Jarvis Bridges Rd. Park
13311 Nov. 2, 1972	"		Airport Baptist, TRS.		James H. Hughes, et al	959	430		Lot 139 Hudson Rd. "Merrifield"
13389 Nov. 3, 1972	"		United Methodist Church, of Greenville, S.C. TRS.		W. N. Leslie, Inc.	959	480		Lot 82 Buxton Paris mt. TP.
13468 Nov. 3, 1972	"		Baptist Church (White Horse Rd.)		Clyde Bentley, et al	959	477		Part lot 5 Marcal St. Hillville
13469 Nov. 3, 1972	"			"	Jerry T. Johnson, et al	959	478		Part lot 35 Gordon St. "Earle Lake"
13569 Nov. 6, 1972	"		Baptist, Trs. New Hope		J. Taft Joseph	959	603		Birnie St., City Lot Birnie St., also Lot Rd.
13600 "	"			Baptist Trs. Reedy Fork	J. J. Jacks, et al	959	581		Small strip Griffin Mill City
13746 Nov. 7, 1972	"		Evangelistic, Trs. Greenville		Carolina Sports Center, Inc. Methodist Church Trustees	960	1	3.04	Acres U. S. Hwy. 123 near Presbyterian Church Butler Tp
13744 "	"		Wesleyan, Trs. North Garden		North Garden Congregational	959	637	1	Acres near Mc Carters Green, Chicks Spgs. TP.
14689 Nov. 14, 1972	"		of Green, S.C. Calvary Baptist		Francis D. Masteller, et al	960	465		Lot 10 Part lot 11 Howell St Calvary St. Green, Chicks Spgs. TP.
14693 Nov. 14, 1972	"		of Green, S.C. Calvary Baptist		Fred L. Moore	960	467		Part lot 99 Cr. Carolina Ave. + of Standing Spgs. Baptist Church Fairview Sp
14902 Nov. 17, 1972	"			Springs Baptist Standing	Bennie Pearl Knight (mo)	960	581	4.05	Acres + .85 Acre adjoining property
15558 Nov. 27, 1972	"		Baptist of the city of D.ville S.C.		m. D., et al Springfield. Walter A. Chandler, Jr.	961	321		Lot 5 Blk 2 E Mc Bee Ave, City

# INDIRECT or GRANTEE Index to Real Estate Deeds -- Greenville County, S. C.

Open at Proper Tab according to First Letter or Letters of Name and refer to Buff Sub-Index sheet for page reference.

KEYS PRINTING CO., GREENVILLE, S. C.

FILE NUMBER DATE OF RECORD	GRANTEES FAMILY NAMES	GIVEN NAMES ABCDEFGH	GIVEN NAMES IJKLMNO	GIVEN NAMES PQRSTUVWXYZ	GRANTORS	BOOK	PAGE	NO. OF ACRES	BRIEF DESCRIPTION, LOCATION, ETC. (NOT WARRANTED)
16302 Dec. 4, 1972	Church	Road, Calvary			George J. Dill Church, by its Trs.	962	162	3	Acres Chick Springs Tp. Circle, Berea, Correction Deed
16271 "	"			Road Baptist West Parker	Parker Road First Baptist	962	148		lot cor. W. Parker Rd. + Pittman
17376 Dec. 14, 1972	"	Emanuel Temple		Pentecostal of Greenville	Secy. of State Ralph S. Owings, Sr. Attorney at Law	963	35		Certificate of Incorporation Add. R/W
16557 Dec. 6, 1972	"	Fourth Presbyterian			Edna Barre by, et al	962	261		Part Lot 7 Manly St. Boyce TP.
17400 Dec. 14, 1972	"	Camp Meeting Baptist		Tabernacle	Hettie Ellen Wood, et al	963	23	1	Acres Beco Rd. Chick Spgs. Chick Spgs. TP.
17404 Dec. 14, 1972	"	"	"	"	" " " "	963	39		Contract of Sale - 1 Acre Beco Rd. Coffee St. + Academy St.
17462 Dec. 15, 1972	"	First Presbyterian		of B'ville, S.C. Church of Body of Prophecy	Peoples Nat'l Bk. Etc.	963	99		lot Academy St. Also lot Cor. W Pastures "
17520 Dec. 15, 1972	"			West B'ville.	Frances McD. Turpin	963	83		Lot 1 Stacey Dr. " Green Wing. 114 35 (also 25) + 25. W. 11"
18011 Nov. 21, 1972	"			First Church of Christ, S.C.		100	26		lot 22 Second St. + Sixth Ave., Saluda TP.
18441 Dec. 23, 1972	"	First Baptist			J.C. Noel, et al	963	548		Acres Goodwin Bridge Rd., Saluda TP.
18808 Jan. 2, 1973	"	Golden Grove Baptist		Board of Trs.	Clarence H. Green	964	97	1.0	lot W. Washington St.
18938 Jan. 3, 1973	"	First Presbyterian		of B'ville.	W. S. Freeman, Jr.	964	144		lot 13 Brickley St. Realty Corp
19274 Jan. 5, 1973	"	Calvary Baptist		Trs.	William A. Moody	964	358		Part lot 39 Central Swenger Rd. Butler Tp.
19472 Jan. 10, 1973	"	Agnew		Road Baptist Episcopal, B'ville	H.C. Bates in upper S.C. by Trs.	964	450		6-32 Ac. Cor. Hudson Rd. + St. Sec. 1 G.W. Poe Village
20735 Jan. 23, 1973	"			St. Peter's Deacons	Protestant Episcopal Church	965	447		Part lot 98 Cor. Third Ave. + "B"
21042 Jan. 26, 1973	"			Ple. Baptist,	Burlington Industries, Inc.	966	28		

# INDIRECT or GRANTEE Index to Real Estate Deeds -- Greenville County, S. C.

Open at Proper Tab according to First Letter or Letters of Name and refer to Buff Sub-Index sheet for page reference.

KEYS PRINTING CO., GREENVILLE, S. C.

FILE NUMBER DATE OF RECORD	GRANTEES FAMILY NAMES	GIVEN NAMES ABCDEFGHIJ	GIVEN NAMES JKLMNO	GIVEN NAMES PQRSTUVWXYZ	GRANTORS	BOOK	PAGE	NO. OF ACRES	BRIEF DESCRIPTION, LOCATION, ETC. (NOT WARRANTED)
22025 Feb. 7, 1973	C Runch			Episcopal - Greenville St. Peter's	O. Frank Thorton Sec. of State	966	588		Certificate of Incorporation Mill Village
22225 Feb. 7, 1973	"	g	God of Prophecy		Lettie S. Innesway Church, et al	967	02		Lot 1 Allen St Sec. 4 Duncan
22669 Feb. 12, 1973	"	F	First Baptist of Traveler Rest		Traveler Rest Baptist	967	175	}	With 3 lots + 1/4 acre also part lot 5 Lots 11 thru 16 + part lot 1 together Cor. M <sup>e</sup> Elhoney Rd. + Cooper St.
" "	"	"	"	"	"	967	175		
22997 Feb. 14, 1973	"	F	First Church of God, T.R.S. West Hill, S.C. Congregation T.R.S.		Jack W. Shaw et al	967	333		Brushy Creek School Rd. Chick Spg Park - claims - int 6 1/2 acres
23114 Feb. 15, 1973	"	J	Jehovah's Witnesses		Otto C. Brezeale	967	392		Lot 5 Victoria Dr., Victoria Church Butler Tp.
23380 Feb. 20, 1973	"	R	Baptist Roper Mountain		Thomas S. Byers	967	562		1/4 acres near Roper mt
23750 Feb 22, 1973	"	B	Bapt, Jr. Mt. Emanuel		Mary A. Kerns et al	968	135		Lot 11 Mt. Zion Ave.
23752 "	"	J	"	"	Julia McQueen et al	968	136		Lot 11 Mt. Zion Ave. City
24880 Mar 6, 1973	"	Z	Bapt, Jr. Zion Hill		Frank P. McGowan Jr.	969	155		Part Lot 4 Anderson Rd., near
25190 MAR. 8, 1973	"	S	Baptist Springfield		S + M Real Est Co Inc	969	337		Lot M <sup>e</sup> Bee Ave Hillville Tp
25847 Mar. 15, 1973	"	F	Franciscan Monastery of St. Clare		John H. Robinson, Jr. Church, T.R.S.	970	102		Lot 4 Cypress Court Piggy Rd. near Mauldin
25993 Mar. 16, 1973	"	R	Presbyterian, Inc. Reedy River		Reedy River Presbyterian	970	194	1.21	acres cor West Butler Ave also lot cor Standing Spg. Rd + 2 <sup>nd</sup> St.
" "	"	"	"	"	"	970	195	}	acres near Reedy River Factory Conestee Village, also lot part of Reedy River Presbyterians Church
" "	"	"	"	"	"	970	195		
26625 Mar 22, 1973	"	G	Gethsemane Baptist, et al		The Nut + Bolt Home, Inc.	970	517		Quit claim deed int. Lot Worley Rd.

# INDIRECT or GRANTEE Index to Real Estate Deeds -- Greenville County, S. C.

Open at Proper Tab according to First Letter or Letters of Name and refer to Buff Sub-Index sheet for page reference.

KEYS PRINTING CO., GREENVILLE, S. C.

FILE NUMBER DATE OF RECORD	GRANTEES FAMILY NAMES	GIVEN NAMES ABCDEFGHIJ	GIVEN NAMES JKLMNO	GIVEN NAMES PQRSTUVWXYZ	GRANTORS	BOOK	PAGE	NO. OF ACRES	BRIEF DESCRIPTION, LOCATION, ETC. (NOT WARRANTED)
27670 April 2, 1973	Church				by Deacons & Mrs. Mount Pilgrim Baptist Church	971	528		"Spring Park" Marietta Lot 6 (3 tracts) Pelgrim Rd. Park Rd) Bates Tp. Also water line R/W
27894 April 3, 1973	"				by Deacons, et al Clearview Baptist Church	971	677	8.58	acres S.C. Hwy. 253 (State (First Ave.) Park Place
28029 April 4, 1973	"				Park Place B & H Enterprises, Inc.	971	707		Lot 4 New Buncombe Rd.
28363 April 6, 1973	"				First Baptist of Paris, South Carolina Christian Methodist Episcopal Israel Metropolitan	972	134		Lot 168 Sandy Inc. "Lincolnton" (Revi)
28570 April 9, 1973	"				Israel Metropolitan John D. Pellett, Jr.	972	179	8.82	acs. (part Tract 19) Laurel Dr. Spp. TP.
28581 April 9, 1973	"				Boulevard Baptist, Inc. Christian Methodist Episcopal Israel Metropolitan	972	190		Lot 4 S. Hwy. 29 Chick Dr. (Revi)
28742 April 9, 1973	"				Israel Metropolitan John D. Pellett, Jr.	972	204	4.8	acs. (part lot 18) Laurel H'ville. TP.
28727 April 10, 1973	"				Baptist Tanglewood W.C. Murray	972	298		2 parts Lot 32 Julian Ave.
29357 April 10, 1973	"				" Charleston S.C. Nat'l Bk. of	972	334		Real Est Prop. Agree. also 31 acs Colley St also sewer rights
30036 April 14, 1973	"				Holy Cross Episcopal of H'ville of Jesus Christ of Latter Day Saints Reorganized Paul Watson Hunter Methodist Church Conference	972	634	4.87	acs. Cor. Colley St + Church St. H'ville Chick Spp. TP.
30627 April 23, 1973	"				H'ville Dist S.C. United	973	87	3.927	acs Cunningham Rd Academy Sts
31278 April 30, 1973	"				First Presbyterians of H'ville Jean M. Davis, et al	973	472		Lot Cor. W Washington St. + Edwards Rd. Taylors.
31800 May 3, 1973	"				First Baptist, Taylors TRS. Calice B. S. Archibald et al	973	778		lots 6 + 7 Cor. Main St. +
31888 May 3, 1973	"				Living Church of God Baptist Mildred Frances Allen County	974	333		Leasement of Tenant near Palham H'ville. Spt'd Con. Twp
31813 May 3, 1973	"				Palham Rest Brethren, TRS. School Dist. of H'ville	974	152	14.10	acs. Green-Palham Rd. (Hwy. 14) Bates Tp.
31813 May 8, 1973	"				Trustees Anderson P. Galtson, et al	974	174		lot 1 T. H. H. m. a. d.

# INDIRECT or GRANTEE Index to Real Estate Deeds -- Greenville County, S. C.

Open at Proper Tab according to First Letter or Letters of Name and refer to Buff Sub-Index sheet for page reference.

KEYS PRINTING CO., GREENVILLE, S. C.

FILE DATE	FILE NUMBER DATE OF RECORD	GRANTEES FAMILY NAMES	GIVEN NAMES ABCDEFGH	GIVEN NAMES IJKLMNO	GIVEN NAMES PQRSTUVWXYZ	GRANTORS	BOOK	PAGE	NO. OF ACRES	BRIEF DESCRIPTION, LOCATION, ETC. (NOT WARRANTED)
Oct. 26 191	32600 May 15, 1973	Church			Presbyterian, Inc.	City of Denville	974	587		Woodwin St. + N. side Echols St. City Quit Claim deed - Lot 8. side "Homeites" near Paris Sta. Chick. Sept
Oct	83375 May 22, 1973	"	Bourlevard	Baptist		James A. Neal Cole	975	131		Lot 52 Shadow Lane Super Hwy Cedarvale Sub.
Oct	33784 May 25, 1973	"		Morgan Memorial		William Lee Peace	975	369		Lot 52 Stradley Terrace
Oct 4 19 25	34637 June 1, 1973	"		Holiness Church of God of Americas, TRS.		Ernest Pittman, et al	975	839		Harland + Clewline Ave's Lots 20 thru 24 + part lots 40 + 42 Hilbide Terrace, City
Oct	"	"		"	"	"	975	839		
Oct	35255 June 6, 1973	"	St. John	Presbyterian		Blake P. Garrett, et al	976	173		Hellams St, 43. John Int. Part of tract = 15.57 ACS "Cedarvale"
Nov	35528 June 8, 1973	"		Baptist, Jr.		William Lee Peace	976	363		Lot 52 Stradley Terrace Fairview Sp. 1
"	36128 June 14, 1973	"		Morgan Memorial & Shille, Jr.		Protestant Episcopal	976	737		8.45 acres county rd. "Haven Crto"
Nov	36725 June 20, 1973	"		Methodist, Board of TRS.		Joseph P. Coyle, et al	977	226		Lot 23 Pimlico Rd. Sec. A
Nov	36153 June 20, 1973	"		Savanna Road Limited		Junior W. Pittman, et al	977	267		Lease for 30 yrs., 10 yrs. 11 Strip, Bent 2p. Warranty, deed
Nov	37509 June 27, 1973	Church		Independent Baptist (by H. F. Kern, et al dr.)		Larry B. Carper, et al	977	676	20	Acres Old Anderson Rd. near triangula
Dec 3	814 July 10, 1973	"		Trustees		William Lee Peace	978	614		Lot Academy St. City
Jan 5	999 July 11, 1973	"		Bourlevard Street Limited Methodist		James H. Cox, et al	978	692		"C. entcliffe" Sec. 3-B Lot 183 Garmouth Court
Jan 1	1484 July 16, 1973	"		Grace Baptist, Trustees		Sec. of State	979	141		Certificate of incorp.
Jan	2800 July 27, 1973	"		Baptist						
Jan	3414 Aug 1, 1973	"		Christ		Fid. Trust Corp.	980	191		Lot 120 ACS. Parkside Mill Rd.
Jan		"		Central Baptist		Mary Frances A. Walter	980	643		Tract 4 Pelham Rd - near City

# INDIRECT or GRANTEE Index to Real Estate Deeds -- Greenville County, S. C.

Open at Proper Tab according to First Letter or Letters of Name and refer to Buff Sub-Index sheet for page reference.

KEYS PRINTING CO., GREENVILLE, S. C.

FILE NUMBER	GR FAM	FILE NUMBER	GRANTEES FAMILY NAMES	GIVEN NAMES ABCDEFGH	GIVEN NAMES IJKLMNOPQ	GIVEN NAMES RSTUVWXYZ	GRANTORS	BOOK	PAGE	NO. OF ACRES	BRIEF DESCRIPTION, LOCATION, ETC. (NOT WARRANTED)
DATE OF RECORD		DATE OF RECORD									
3981 Aug 7, 1973 4155	Ch	17478 Jan. 11, 1974	Church	First	Assembly of God, a Corp.		TR. et al John B. Miller, Ind. &	992	66		125+126 Morris St. (Pack St.) lot 6 + part lot 7 Buncombe Rd also lots
Aug 8, 1973 4506	"	17484 Jan. 11, 1974	"	"	"	"	Ben G. Fann, et al	992	72		lot 5 Buncombe Rd, "Hammitt Est" Taylor
Aug 13, 1973 5193	"	17524 Jan. 11, 1974	"	"	"	"	First Baptist, Inc. P.M. Harrison, et al	992	85	3.70	Acs. U. S. Hwy. 29A
Aug 20, 1973 6448	"	17771 Jan. 15, 1974	"	"	"	"	Henry C. Center	992	181	}	lot 12 cor. Daniel Ave. & Bush St. Area, Chick Spp. Tp
Aug 31, 1973 6856	"	18003 Jan 17, 1974	"	"	"	"	"	992	191		
Sept 5, 1973 7599	"		"	"	"	"	W. N. Leslie, Jr.	992	327	0.43	Acs. Cor. Mills St. & Old U. S. Hwy. 29; also 0.09 Acs.; also lot 16, 17 + 18 Co. Hill St. & Old U. S. Hwy 29.
Sept 13, 1973 8562	"	19321 Feb. 1, 1974	"	"	"	"	(formerly Mildred H. Jueg) Mildred H. De Young	993	259		lot 4 Buncombe Rd. Corner double Hrove Baptist Church "
Sept 24, 1973 8833	"	19259 Feb. 1, 1974	"	"	"	"	Reunion Mfg. Co. Inc.	993	211	3.595	ACS State Hwy. 14 "P Pleasant Rd. " Hillendale " Paris Mt. Tp.
Sept 26, 1973 9010	"	19605 Feb. 6, 1974	"	"	"	"	Margaret J. Bishop	993	408		lots 8 thru 11 + .25 Acs. Jarvey
Sept 28, 1973 9069	"	19998 Feb. 12, 1974	"	"	"	"	W. B. Stone	993	695		lot, near Keeler's Mill Rd.
9193 Oct. 1, 1973	"	20528 Feb. 14, 1974	"	"	"	"	Public Creek Baptist Church	994	01		Church Bldg. Camp St. Rt. 5 Springs Baptist Church
9655 Oct. 4, 1973	"	20547 Feb. 19, 1974	"	"	"	"	W. A. Knight, Jr.	994	35	3.0	(2.98) Acs. property standing Poe Mfg Village near City
9959 Oct. 9, 1973	"	21110 Feb. 24, 1974	"	"	"	"	Oce Baptist,	994	339		lot 64 Second Ave. Sec. II near City
10093 Oct. 10, 1973	"	21168 Feb. 26, 1974	"	"	"	"	W. N. Leslie, Jr	994	363		Parcel S.C. Hwy. 291, City
	"	21745 Mar. 4, 1974	"	"	"	"	(formerly Martha Keyp Willis) Martha Keyp	994	619		lots 1, 2 + part 5 James lot.



# INDIRECT or GRANTEE Index to Real Estate Deeds -- Greenville County, S. C.

Open at Proper Tab according to First Letter or Letters of Name and refer to Buff Sub-Index sheet for page reference.

KEYS PRINTING CO., GREENVILLE, S. C.

FILE NUMBER	GRANTEES FAMILY NAMES	GIVEN NAMES ABCDEFGH	GIVEN NAMES IJKLMNO	GIVEN NAMES PQRSTU VWXYZ	GRANTORS	BOOK	PAGE	NO. OF ACRES	BRIEF DESCRIPTION, LOCATION, ETC. (NOT WARRANTED)
21744 Mar. 4, 1974	C Church	Trustees of the of the Computers			William Walter Keys	994	621		City lots 1, 2 + part 5 James St.
21743 Mar. 4, 1974	"	" " "			Frederica K. Trivitt	994	623		lots 1, 2 + part 5 James St. City
21742 Mar. 4, 1974	"	" " "			John A. Keys et al	994	625		lots 1, 2 + part 5 James St. City
21869 Mar. 5, 1974	"	Prophecy, T.S. Highland Church of God			Larry H. Stewart	994	676		part tract 1 = 3.9 ACS. Highland Tp St. D'ville
23234 Mar. 19, 1974	"	First Baptist of D'ville			Mildred D. Kelly et al	995	580		lot 2 Cor. E. Curtis St. & Church
25559 Apr. 11, 1974	"	Halinges Local Pentecostal			Parathy C. Jones	997	31	14	acs. Church St. Estn.
25615 April 12, 1974	"	Baptist Tanglewood			Margaret A. Coleman	997	85	}	Julien Ave., Abroad R/W for maintaining part lot 39 Cor. Carley Bridge Rd water line.
"	"	"		" " "		997	85		
26316 April 19, 1974	"	Enoch Baptist of Greenville, a Corp.			Florence H. Perkins et al	997	645		
26467 Apr. 22, 1974	"	the Augusta St. Presbyterian Inc			Wilson C. Tomlinson	997	550		lots 9+10 + Part Lot 8. 3 esto. Sec. B. Lot 303 Wembley Rd. Lower
27126 Apr. 29, 1974	"	S Laurel Creek Methodist			James Erby	998	5		R/W
27379 Apr. 30, 1974	"	First Assembly of God, a Corp. United Methodist T.S. Saint Matthew			R. A. McKinney	998	44		lot 128 Bridley St.
28007 May 6, 1974	"	"			Grace Y. Ragsdale Church	998	325		Valley Subd. Blk A. Lot 14 Ragsdale Dr. Sunset Presbyterian Church
28183 May 8, 1974	"	Fairview Presbyterian Inc.			Trustees of Fairview Presbyterian	998	510		All real property of Fairview
29076 May 16, 1974	"	Taylor Pentecostal Holiness a S.C. corporation			Secretary of State an unincorporated assn. Church	999	113		Certificate of incorporation Tp.
29065 May 16, 1974	"	Taylor Pentecostal Holiness			Taylor Pentecostal Holiness	999	111		214 acres U.S. Hwy 29, Chick Springs

# INDIRECT or GRANTEE Index to Real Estate Deeds -- Greenville County, S. C.

Open at Proper Tab according to First Letter or Letters of Name and refer to Buff Sub-Index sheet for page reference.

KEYS PRINTING CO., GREENVILLE, S. C.

FILE NUMBER DATE OF RECORD	GRANTEES FAMILY NAMES	GIVEN NAMES ABCDEFGH	GIVEN NAMES IJKLMNO	GIVEN NAMES PQRSTUVWXYZ	GRANTORS	BOOK	PAGE	NO. OF ACRES	BRIEF DESCRIPTION, LOCATION, ETC. (NOT WARRANTED)
29629 May 22, 1974	Church	TR. of God (White Horse Rd)			Odio E. Little et al	999	407		Hills Lot 3 Pemberton Dr. Montroyal
21627 May 22, 1974	"	Tabernacle Baptist			John E. Davis et al	999	405		Part Lot 6 Easley Bridge Rd. Acres, Sec. A.
30524 May 31, 1974	"	The Springfield Baptist of S.ville, S.C.			Stewart A. Brown et al	1000	221		Lot 56 Arbitus Trail, Elliston T.C. + E.E. Stone Est., City
31494 June 10, 1974	"	Northgate Congregation of Jehovah's		Witness TR	West Unit Congregation of Jehovah's Witnesses	1000	777		Lots 1+2 Summit Dr. Property of in front of lot 5
31751 June 14, 1974	"	Tabernacle Baptist			Joel C. Lindsey	1001	237		Lot 5 near Curtis Dr. also lot Gardens, Sec. 3
31726 June 14, 1974	"	The North East Church of Christ			Betty L. Bryce	1001	166		Lot 123 Leywood Dr., Wade Hampton
32170 June 17, 1974	"	Northgate Congregation of Jehovah's		Witness	John T. Langston et al	1001	389		Declaration of trust of trustees
32361 June 17, 1974	"	of God, Trustees of			Lloyd D. Carey et al	1001	512		Lot 3 Laurens Rd.
32416 June 17, 1974	"	Antioch Seventh Day Adventist a S.C. eleemosynary Corp.			Watkins - Barnett + Woods Executors et al	1001	409		Lease, North Calhoun St. City. also (2) 50 ft. easements
33267 June 27, 1974	"	Christ of God			James M. Shoemaker et al	1002	56		Tract B = 15.8 Acres Cavalier Dr. pursuant to estate
1512 July 5, 1974	"	Trustees of Loraine Assembly			Henry P. Williams et al	1002	710		Lots 106 16) and 110 Wood St.
1507 July 16, 1974	"	Manly's View Baptist by trustees			See also at the Inc.	1003	102		Part of 2nd part Lots 12+13 Bk 4, D.D. Newport Crown Tp.
1970 July 19, 1974	"	First Assembly of God of S.ville, S.C.			Yvonne R. Farmer et al	1003	12		Part of 2nd part Lots 12+13 Bk 4, D.D. Newport Crown Tp.
2244 July 23, 1974	"	West Street Baptist			Springfield Baptist of S.ville, S.C. Redevelopment Authority Inc	1003	332	3.20	M <sup>c</sup> Daniel Ave - City Acres Cor. E. Main Ave. +
	"				Carl Smith et al	1003	733		Lot White Horse Rd., South Tp.

# INDIRECT or GRANTEE Index to Real Estate Deeds -- Greenville County, S. C.

Open at Proper Tab according to First Letter or Letters of Name and refer to Buff Sub-Index sheet for page reference.

LEYS PRINTING CO., GREENVILLE, S. C.

FILE NUMBER DATE OF RECORD	GRANTEES FAMILY NAMES	GIVEN NAMES ABCDEFGH	GIVEN NAMES IJKLMNO	GIVEN NAMES PQRSTUVWXYZ	GRANTORS	BOOK	PAGE	NO. OF ACRES	BRIEF DESCRIPTION, LOCATION, ETC. (NOT WARRANTED)
2145 July 23, 1974	Church		Conesta Assembly of God	Trustees of	Kalup Justice	1003	742		Lot 158 Main St. Conesta
2445 July 25, 1974	"		Cedar Lane Baptist	by Trustees	Hubert E. Nolin	1003	583		"Riverside" Lot 6 Block 2, Highlawn Ave.
3906 Aug. 8, 1974	"		Calvary Baptist	Congregation of Jehovah's Witnesses	Travelers Rest Fed. S. & W. Witnesses, east unit	1004	477		P.R. Post Lot 38 Cox Dr. "Lummy Cross"
4009 Aug. 9, 1974	"			South	Congregation of Jehovah's	1004	507		Lynn St. City Greenville Tp. Part lot 9 + lot 10 + part lot 11
4578 Aug. 15, 1974	"		Mt. Emmanuel Baptist	of D'ville	J. S. Dial et al	1005	38		Church, city also adjacent lot Lot 10 1/2 Sp. to Rd. near Mt. Emmanuel
5265 Aug. 23, 1974	"		Peoples Bible		Smiley Campbell	1005	490	2.46	Sp. to Tp. ACS Thru side Rd., Chicks
5834 Aug. 29, 1974	"		of Hod of D'ville, TRS.		A. W. Hawkins	1005	815	13	TP. R/W reserved ACS Stokes Rd. D'ville Court
5943 Aug. 30, 1974	"		First Assembly of God, as Corp.	missionary Baptist Church	W. N. Leslie, Inc.	1006	61		Lot 47 "Buxton" Paris No. Tp.
6277 Sept. 4, 1974	"		of God, Inc.	South	James E. Hodges et al	1006	1107		Part Lot 746 Y.M.C.A. St.
6830 Sept. 10, 1974	"			Slate	Successors to S. Slate & Ref. Inc.) J. P. Stevens & Co., Inc.	1222	222		R.E.M. Bk. # R.E.M. Bk. # R.E.M. Bk. #
7084 Sept. 12, 1974	"		Christ of the Apostolic Faith, Inc.	of D'ville	Sec. of State	1006	633		for waiver of restriction & conditions Subsequent - See Deeds see Vol. 210 pg. 478; 549 pg. 111 & 734 pg. 177
7668 Sept. 19, 1974	"		Full South Gospel, of Jesus	TRs		1007	34	5	Certificate of Incorporation
7623 Sept. 19, 1974	"		Mount Lebanon Baptist	TRs	Helen Fisher Hancock	1007	34	5	Acc. J.C. Wray 278
7906 Sept. 19, 1974	"		Berea First Baptist	TRs	Sec. of State	1007	19		Certificate of Inc.
7993 Sept. 20, 1974	"		Friendship Full Gospel Church	TRs	of Edw. W. Sano S. C. W. S. Church	1007	99		Bond for Title
Sept. 24, 1974	"		Downtown Baptist	TRs	Secretary of State	1007	218		Certificate of Incorporation

# INDIRECT or GRANTEE Index to Real Estate Deeds -- Greenville County, S. C.

☛ Open at Proper Tab according to First Letter or Letters of Name and refer to Buff Sub-Index sheet for page reference.

KEYS PRINTING CO., GREENVILLE, S. C.

FILE NUMBER DATE OF RECORD	GRANTEES FAMILY NAMES	GIVEN NAMES ABCDEFGHIJ	GIVEN NAMES JKLMNO	GIVEN NAMES PQRSTUVWXYZ	GRANTORS	BOOK	PAGE	NO. OF ACRES	BRIEF DESCRIPTION, LOCATION, ETC. (NOT WARRANTED)
8231 Sept. 26, 1974	Church				Gville, S.C. by minister et al. First Baptist Church of	1007	353		Lot West Mc Bee Ave.
8332 Sept. 27, 1974	"				BR 1623 by 4195	1007	387		Encumbrance also lots 4, 5, 6 Eastley Cr. Rd. "Highland Subd"
8334 Sept. 27, 1974	"				" 9-21-95 BK 1623 pg 419	1007	387		Contract for sale of Real Est. lots 3, 4, 5 + Cor. Eastley Cr. Rd. + Mc Bee Ave. Sec 2, also lots 17, 20 Eastley Cr. Rd., also
9059 Oct. 7, 1974	"				# 56715 Faith (Tr.) et al.	1007	816	1.34	Aces White Oak Rd.
9164 Oct. 8, 1974	"				Harold W. Pugh et al.	1008	15		Rd., Goddard-McPherson Prop, Gville Tp Lot 16, 18, 24, 29, 28 & Pt. Lot 14 E. Ferris
9454 Oct. 10, 1974	"				Evelyn Goddard an electrophysicist	1008	249		Lot Stramy Rd.
10150 Oct. 17, 1974	"				Mormonville Baptist w. E. Shaw	1008	762		Mill Village Sec. 5 Gville Tp Lot 24 North St, Gville
10303 Oct. 21, 1974	"				Christ United Methodist Church of God	1008	881		Parker Heights Lot 73 Calhoun Ave.
10458 Oct. 28, 1974	"				Trinity H. N. Hill, et al.	1009	357		Parker Heights Lot 53 Calhoun Ave.
11218 Oct. 31, 1974	"				First Presbyterian of Gville	1009	634		Lot 5 + Pt. Lot 6 Y. M. C. A. St
11302 Oct. 31, 1974	"				Missionary Baptist Truth	1009	713		Rd. Hiawatha, Sec. I Lot 1 = 5.18 Acs. Old Pelzer
11790 Nov. 6, 1974	"				Baptist, Parsons Washington	1009	783		Lot 13 + part lot 12 Marsden Inc
13026 Nov. 21, 1974	"				The Independent Bible of Gville Baptist	1010	675		"Hollyvale" Lot 26 Woodberry Way
13364 Dec. 4, 1974	"				Park Place Missionary Baptist	Re-record			"City View" Quit-claim Lot 3 + Pt. Lot 4 Western St.
14024 Dec. 11, 1974	"				Truth	1011	330		"Washington Subd."
14820 Dec. 17, 1974	"				Hampton Park Baptist of Gville	1011	362		11 lots Sec. 2
					Lutheran of the Lutheran Church in America	1011	836		"Hills" Chick Sap. Tr Lot 1 Hwy. 290 "Bungies"
					Redeemer Board of American Missions				

# INDIRECT or GRANTEE Index to Real Estate Deeds -- Greenville County, S. C.

Open at Proper Tab according to First Letter or Letters of Name and refer to Buff Sub-Index sheet for page reference.

KEYS PRINTING CO., GREENVILLE, S. C.

FILE NUMBER DATE OF RECORD	GRANTEES FAMILY NAMES	GIVEN NAMES ABCDEFGH	GIVEN NAMES IJKLMNO	GIVEN NAMES PQRSTUVWXYZ	GRANTORS	BOOK	PAGE	NO. OF ACRES	BRIEF DESCRIPTION, LOCATION, ETC. (NOT WARRANTED)
14971 Dec. 18, 1974	Church	Five Forks Baptist			Jimmy O. Bayne	1012	21	8.11	Woodruff Rd. State Hwy. 146 Ac. Batesville Rd. near
14973 Dec. 18, 1974	"	"	"		Florida M. Greene	1012	23	1.51	Woodruff Rd. State Hwy. 146 Ac. Five Forks Community near
15011 Dec. 19, 1974	"	"	"		Luther L. Greene	1012	77	2.85	Rees Woodruff Rd. (State Hwy. 146)
15358 Dec. 23, 1974	"	of God, Greenville, by Trustees			Cecil W. McClinton	1012	207		Hills, Sec. III, Green, Chick Spg. Tp. Lot 11 Mount Vernon Cir., Bungee
15360 Dec. 23, 1974	"	of God, Inc.			Widow of Dan D. Dawesport, Bancorp Trust of S.C. Inc. et al.	1012	221		Hills, Sec. III, Green, Chick Spg. Tp. Lot 12 Mt. Vernon Cir., Bungee
15510 Dec. 27, 1974	"			Baptist by Inc.	West Grant Robert Ray Taylor et al.	1012	299	2.01	Ac. White Horse Rd. Grant
15652 Dec. 30, 1974	"	Central Baptist, Diville, S.C.			Geo. N. Palentine, Jr.	1012	315		2 lots mt. Creek Rd. also grantor Reserved right to use of property until Dec. 31, 1976
15649 Dec. 30, 1974	"	United Methodist Simpsonville			Alvin J. Brooks	1012	332		of Hedge St. Diville Int. Lot 3-A Cor. Richardson St.
15648 Dec. 30, 1974	"	United Methodist Simpsonville			Maudie B. Brown as trustee in equity	1012	333		of Hedge St. Diville Int. Lot 3-A Cor. Richardson St.
15647 Dec. 30, 1974	"	United Methodist Simpsonville			Frank P. McEwan, Jr.	1012	335		of Hedge St. Diville Int. Lot 3-A Cor. Richardson + Hedge

