
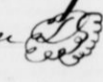




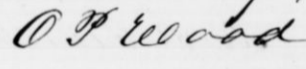


below when the line formerly crosses said Creek thence to a big poplar, now rotted down, near a big gully thence to the beginning corner. Together with all and singular the rights members hereditaments and appurtenances belonging or in anywise incident or appertaining, to have & to hold all and singular the premises before mentioned unto the said W. H. Anderson his heirs executors, administrators & forever and I do hereby bind my self my heirs Executors & administrators to warrant and defend forever all and singular the said premises unto the said W. H. Anderson his heirs Ex<sup>rs</sup> & adm<sup>rs</sup> & Co against my self my heirs Ex<sup>rs</sup> adm<sup>rs</sup> & Co or any person or persons whomsoever lawfully claiming the same or any part thereof.

Witness my hand & seal this the fourth day of September in the year of our Lord one thousand eight hundred & sixty

James A. Anderson  James Anderson   
 O P Wood 

State of South Carolina  Personally appeared O P Wood and Spartanburg District  make oath that he saw James Anderson sign the above deed and himself Jas A Anderson did witness the execution thereof " sworn to before me January 4<sup>th</sup> 1861

W. D. Wood  O P Wood 

Recorded for 5<sup>th</sup> Jan'y 1861 Del'd to

Robert McKay To Wm Hickson	Deed For Lot	The State of South Carolina know all men by these presents that I Robert McKay of Greenville District in the State of aforesaid in consideration of Three thousand Two Hundred and Fifty dollars \$3250.00 to me paid by William Hickson of Greenville District in the State of aforesaid have granted bargained sold and released and by these presents do grant bargain sell and release unto the said William Hickson All that piece parcel and Lot of Land situated in the Village of Greenville on the Rutherford Road consisting of two Lots of Land one conveyed to me by N. F. Burgess being dated <sup>the</sup> 23 <sup>rd</sup> September 1857 and recorded in Register mesne conveyance Book 4 page 156 reference to the Plat therunto attached will explain the boundings containing 1 1/7 acres more or less being the same Lot conveyed by C. J. Elford to the said N. F. Burgess Also the adjoining Lot North of the above on the Rutherford Road conveyed to me by J. Hoke S. G. D on the 6 <sup>th</sup> December 1858 and containing 1 1/7 acres more or less being the same Lot conveyed by C. J. Elford to A. C. Burgess and recorded in Register mesne conveyance Book 2 page 364 the above two Lots were purchased by C. J. Elford of the Estate of Edward Croft deceased being Lots No 2 and 3 Together with all and singular the rights members hereditaments and
----------------------------------	--------------------	--