





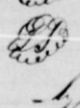



Dennis Ouff now lives. Containing Five Hundred acres by estimation to the
 same now as left. The second Tract lying and being in the same State and District
 containing by estimation Two Hundred and fifty acres to the same man or left
 situated in the in the State and District of said, being part of a Tract of Land
 which said William Cox formerly purchased from Dennis Ouff which was originally
 granted to said Ouff in three parcels to wit One Hundred and fifty acres. Granted
 on the fifth day of June in the year of Our Lord 1786 by His Excellency William
 Moultrie and recorded in Grant Book S. S. S. page 69 and One Hundred and
 twenty five acres granted by His Excellency Thomas Pinckney on the the same the
 day of May in the year of Our Lord 1787 and recorded in Grant Book S. S. S.
 page 20 and and Five Hundred and sixteen acres granted by His Excellency Jany
 B. Richardson on the second day of June in the year of Our Lord 1804 recorded
 in Grant Book S. S. S. No 5 the page 18 in their shape and boundary. Records may
 be had to the plots annexed to these respective Grants, the said parcels of lands lying
 on both sides of the North Fork of Saluda River, the said Two Hundred and fifty
 acres lying altogether on the South side of said River and bounded conditionally as
 follows Beginning at a stake on the south side bank of said Saluda river
 and running thence with the condition of a crop fence supposed to be with a rather
 S. W. to a poplar thence in the same direction in a straight line to a Chestnut thence
 in a straight line to an oak, thence in a direct line to the top a highest part of
 the ridge thence from the top of the said ridge and pursuing the course then supposed
 to be in a North or N. W. direction to the foot of the mountain and thence to continue in
 said direction up said mountain till it intersects the back line thence to continue said
 back line line on a Western, Southern and Eastern side to the said State a beginning corner
 The said Ashell Cox his heirs and assigns to have and to hold the said Two hundred
 and fifty acres of Land to the same man or left with all and singular the Improvements
 Appurtenances thereunto belonging from the abovesaid of William Cox deceased and
 his heirs and assigns and from every other persons a persons lawfully claiming the
 same or any part thereof as witness our hands and seals this 13th day of November
 1848 Signed sealed and delivered in

the presents of us J. F. Hightower, W. Cox }

John Cox  Nancy Cox 
 J. W. Tinsley  Thany Tinsley 
 Chapman Osburn  Sarah Osburn 
 W. Southerton  Cary Southerton 
 - by Hand Blythe ads

South Carolina } I William West a magistrate in and for the District of said
 Greenville District } do hereby certify unto all whom it may concern, that Thany Tinsley
 wife of the within named John W. Tinsley Sarah Osburn wife of the within Chapman
 Osburn and Cary Southerton wife of the within named W. Southerton did this
 day appear before me and upon being privately and separately examined by me
 did declare that they do freely voluntarily and without any compulsion dread or fear
 of any person or persons whatsoever uncoerced, release and forever relinquish unto the
 within named Ashell Cox his heirs and assigns all their interest and estates
 and also all their right and claim of Power of in a to all and singular the persons
 mentioned and released, Given under my Hand and seal this 20th day
 November A. D. 1848 } Thany Tinsley
 William West M. G. W. } Sarah Osburn
 Cary Southerton