
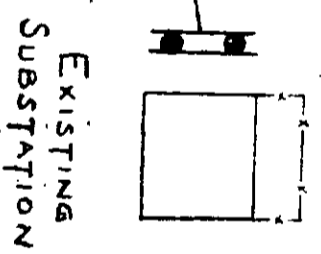
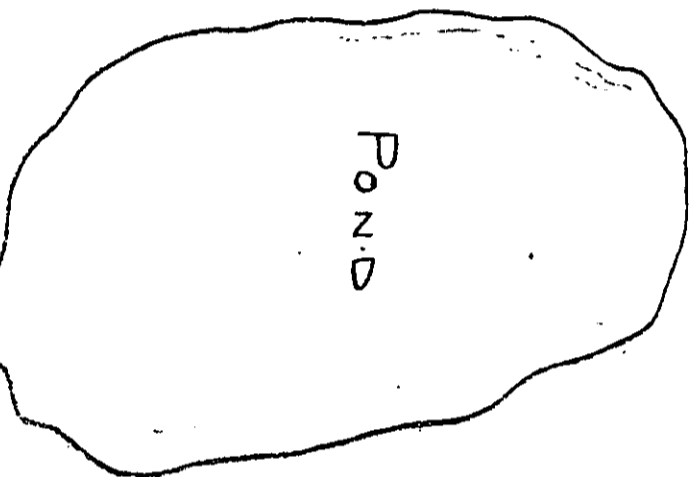
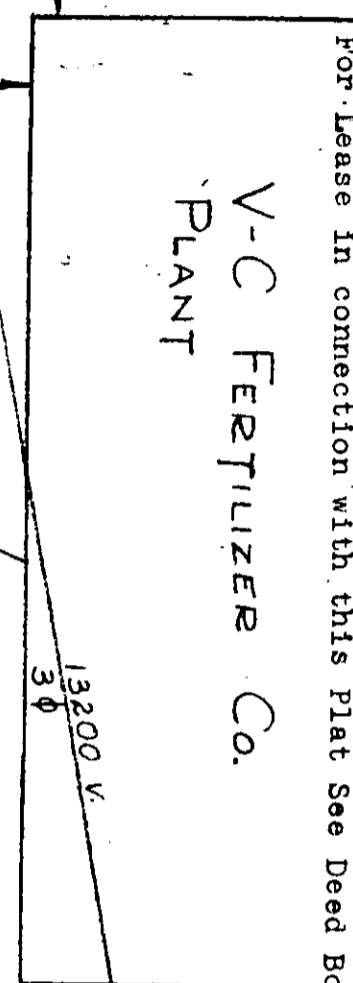
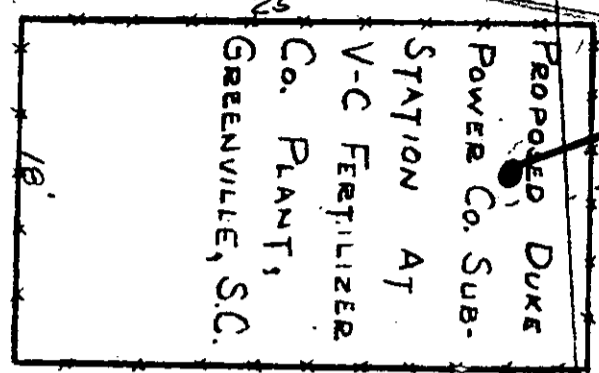


SOUTHERN R.R.

V-C Co. 600 V. LINE



For Lease in connection with this Plat See Deed Book 493, page 99

2102  
JAN 29 1954

Recorded January 29th, 1954 at 10:30 A.M. #2102

V-C CHEMICAL CO.  
 PROPOSED LOCATION OF  
 DUKE POWER Co. SUB-  
 STATION  
 SCALE: 1" = 10' 8-14-53