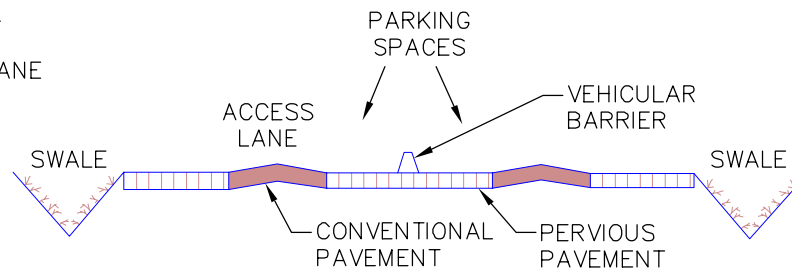
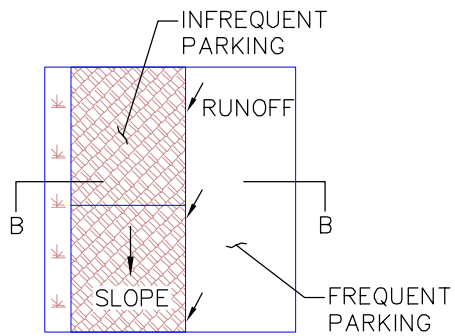


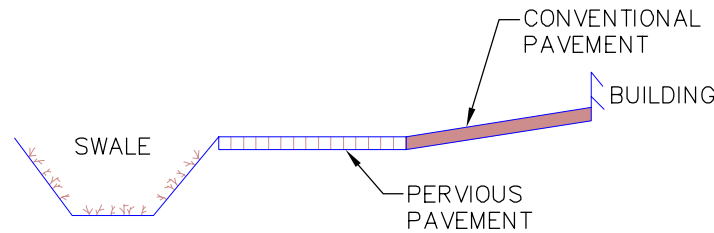
**PARKING LOT**



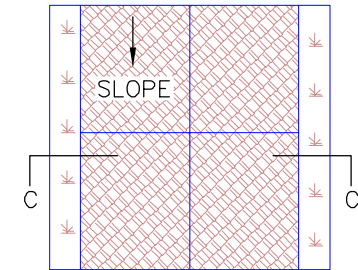
**SECTION A-A**



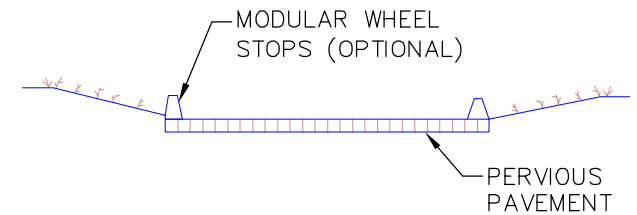
**PARKING LOT**



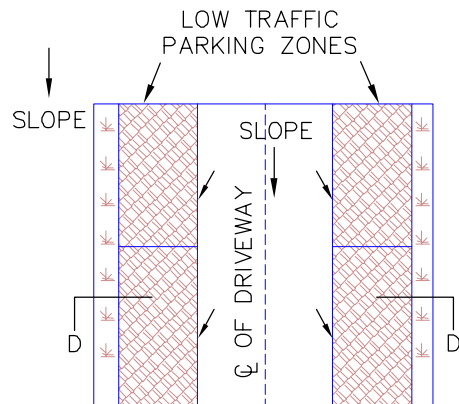
**SECTION B-B**



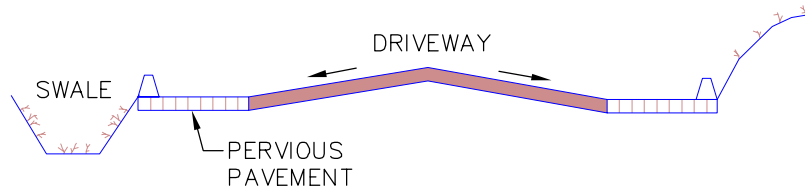
**PARKING LOT**



**SECTION C-C**



**STREET OR DRIVEWAY**



**SECTION D-D**



**Greenville County  
Storm Water Management**

**PERVIOUS PAVEMENT LAYOUTS**

STANDARD DRAWING NO. **WQ-16B**

APPROVED BY: \_\_\_\_\_ **January 2018**  
GREENVILLE COUNTY STORM WATER MANAGEMENT

NTS