

RESOLUTION

TO HOLD A PUBLIC HEARING TO CONSIDER ENLARGING THE METROPOLITAN SEWER SUBDISTRICT

WHEREAS, pursuant to Section 6-11-410, et seq., of the 1976 Code of Laws of the State of South Carolina, as amended (the Act), the governing bodies of the several counties of the State of South Carolina are authorized to enlarge, diminish or consolidate any existing special purpose district located within such counties; and the Greenville County Council is the governing body of Greenville County, South Carolina; and,

WHEREAS, the Metropolitan Sewer Subdistrict ("Metropolitan") is a special purpose district created by Act No. 687 of the 1969 Acts and Joint Resolutions of the General Assembly of the State of South Carolina, as amended by Act No. 1842 of the 1972 Acts and Joint Resolutions of the General Assembly of the State of South Carolina, and as such is a special purpose district created prior to March 7, 1973 to which has been committed the function of acquiring, constructing, operating, maintaining, improving, and extending facilities for the orderly collection of sewage within the boundaries of the Metropolitan and transmission of the same to the trunk and treatment facilities of Renewable Water Resources (formerly known as Western Carolina Regional Sewer Authority) for treatment and disposal;

WHEREAS, a petition has been submitted to Greenville County Council by Metropolitan to expand the boundaries of said Metropolitan to include the properties described in Exhibit A and depicted on Exhibit B attached hereto and incorporated herein (the "Metropolitan Expansion Area");

NOW, THEREFORE, BE IT RESOLVED that a public hearing be held for the purpose of determining whether the boundary of the Metropolitan Sewer Subdistrict should be enlarged to include the property described in the attached Exhibit A and depicted on the attached Exhibit B.

DONE IN REGULAR MEETING THIS ____ DAY OF DECEMBER, 2018.

Herman G. Kirven, Jr., Chairman
Greenville County Council

ATTEST:

Regina McCaskill
Clerk to Council

Joseph M. Kernell
County Administrator

EXHIBIT A

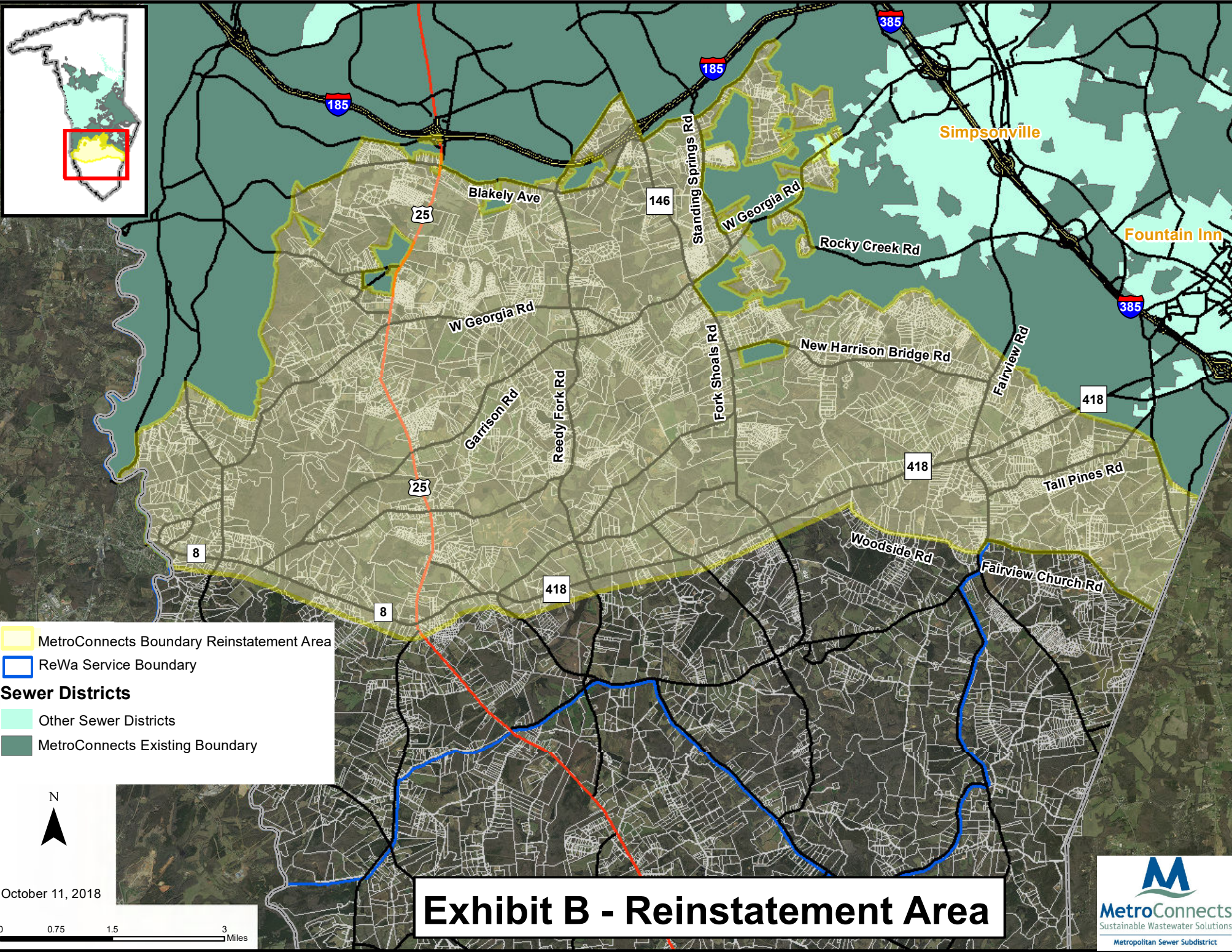
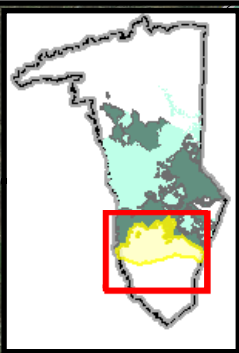
Description of Metropolitan Expansion Area

Area North of 185 (Southern Connector)

All those contiguous pieces, parcels or tracts of land located in the southern portion of Greenville County that are contiguous to the current boundaries of Metropolitan Sewer Subdistrict and located on the northern side of Interstate 185 (Southern Connector). Such parcels being bounded (i) on the west by the intersection of Interstate 185 (Southern Connector) and Reedy Fork Road, (ii) on the north by Reedy Fork Road, (iii) on the east by Fork Shoals Road, and (iv) on the south by Interstate 185 (Southern Connector).

Area South of 185 (Southern Connector)

All those contiguous pieces, parcels or tracts of land located in the southern portion of Greenville County that are located on the southern side of Interstate 185 (Southern Connector) that are not currently located within the current boundaries of Metropolitan Sewer Subdistrict, the City of Simpsonville or the City of Fountain Inn. Said parcels being bounded (i) on the west by the current boundaries of Metropolitan Sewer Subdistrict and the Saluda River, (ii) on the north by the current boundaries of Metropolitan Sewer Subdistrict and Interstate 185 (Southern Connector), (iii) on the east by the current boundaries of Metropolitan Sewer Subdistrict and the City of Simpsonville and (iv) on the South by an area located 1000 feet south of Highway 8 and Highway 418 from the Saluda River to the intersection of Woodside Road where the southern boundary then stretches along the centerline of Woodside Road until the intersection of Woodside Road and Fairview Church Road where the southern boundary then stretches along the centerline of Fairview Church Road to the Greenville County and Laurens County border.



- MetroConnects Boundary Reinstatement Area
- ReWa Service Boundary
- Sewer Districts**
- Other Sewer Districts
- MetroConnects Existing Boundary



October 11, 2018




Exhibit B - Reinstatement Area

