

STATE OF SOUTH CAROLINA)	PETITION TO THE GREENVILLE
)	COUNTY COUNCIL
)	(Reinstatement of Metropolitan Sewer
COUNTY OF GREENVILLE)	Subdistrict Boundaries)

WHEREAS, pursuant to Section 6-11-410, et seq., of the 1976 Code of Laws of the State of South Carolina, as amended (the Act), the governing bodies of the several counties of the State of South Carolina are authorized to enlarge, diminish or consolidate any existing special purpose districts located within such counties; and the Greenville County Council is the governing body of Greenville County, South Carolina; and

WHEREAS, the Metropolitan Sewer Subdistrict (“Metropolitan”) was created by Act No. 687 of the 1969 Acts and Joint Resolutions of the General Assembly of the State of South Carolina, as amended by Act No. 1842 of the 1972 Acts and Joint Resolutions of the General Assembly of the State of South Carolina, and as such is a special purpose district created prior to March 7, 1973 to which has been committed the function of acquiring, constructing, operating, maintaining, improving, and extending facilities for the orderly collecting of sewage within the boundaries of Metropolitan and the transmission of the same to the trunk and treatment facilities of Renewable Water Resources (“ReWa”) (formerly Western Carolina Regional Sewer Authority, formerly Greenville County Sewer Authority) for treatment and disposal; and

WHEREAS, the real property described in Exhibit A and depicted on Exhibit B attached hereto is located in the southern portion of Greenville County and was formally within the boundaries of Metropolitan. However, the boundaries of Metropolitan were diminished by the Greenville County Council over twenty five years ago and such property is not located within any special purpose district or municipality empowered to accept and maintain lateral and collector lines for the transmission of sewage and waste to the trunk and treatment facilities of REWA; and

WHEREAS, the County Council Members representing Districts 25, 26 and 28 have recommended that Metropolitan seek to enlarge its boundaries to reinstate and include the properties described in **Exhibit A** and depicted on **Exhibit B** attached hereto and incorporated herein (the "Metropolitan Reinstatement Area");


WHEREAS, in connection with the anticipated planning and economic development of the southern portions of Greenville County and the above referenced recommendations, the Commissioners of Metropolitan have determined that it is necessary and desirable to expand the boundaries of Metropolitan to reinstate and include the Metropolitan Reinstatement Area;


WHEREAS, Metropolitan hereby petitions the Greenville County Council to expand the boundaries of Metropolitan to reinstate and include the Metropolitan Reinstatement Area in accordance with all of the terms and conditions of the Act; and

WHEREAS, Metropolitan has agreed to pay Greenville County for incurred advertising expenses due to public hearings and public notices required in such reinstatement procedures.

NOW, THEREFORE, the Commissioners of Metropolitan Sewer Subdistrict hereby formally petition the Greenville County Council to enlarge and reinstate the boundaries of Metropolitan Sewer Subdistrict as set forth in this Petition and in accordance with the provisions of the Act.

METROPOLITAN SEWER SUBDISTRICT

By: 
Chairman

By: 
Secretary

November 29, 2018

EXHIBIT A

Description of Metropolitan Reinstatement Area

Area North of 185 (Southern Connector)

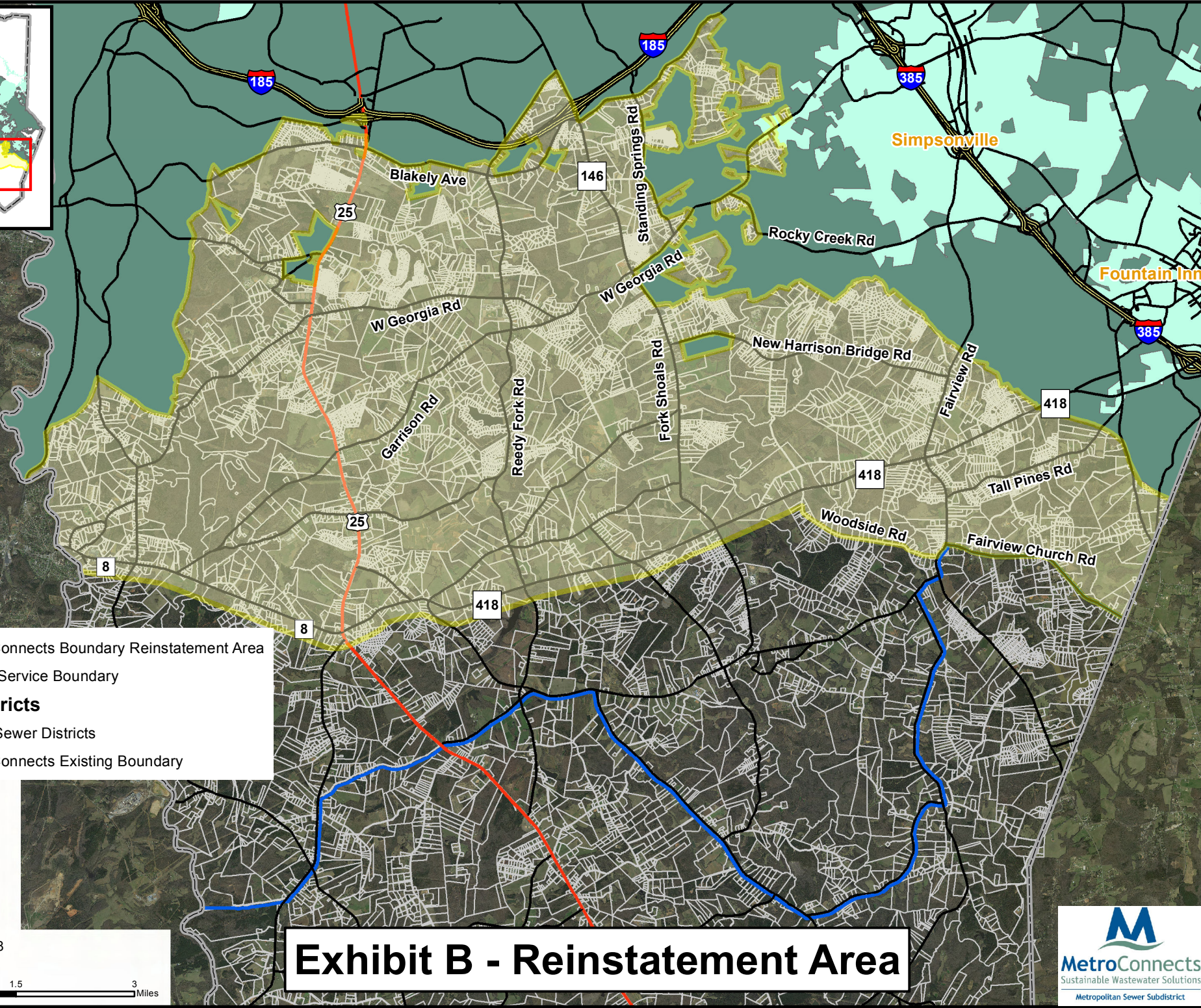
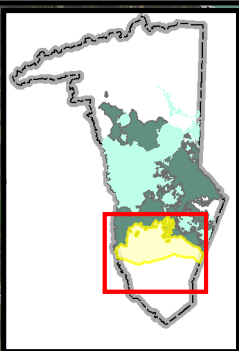
All those contiguous pieces, parcels or tracts of land located in the southern portion of Greenville County that are contiguous to the current boundaries of Metropolitan Sewer Subdistrict and located on the northern side of Interstate 185 (Southern Connector). Such parcels being bounded (i) on the west by the intersection of Interstate 185 (Southern Connector) and Reedy Fork Road, (ii) on the north by Reedy Fork Road, (iii) on the east by Fork Shoals Road, and (iv) on the south by Interstate 185 (Southern Connector).

Area South of 185 (Southern Connector)

All those contiguous pieces, parcels or tracts of land located in the southern portion of Greenville County that are located on the southern side of Interstate 185 (Southern Connector) that are not currently located within the current boundaries of Metropolitan Sewer Subdistrict, the City of Simpsonville or the City of Fountain Inn. Said parcels being bounded (i) on the west by the current boundaries of Metropolitan Sewer Subdistrict and the Saluda River, (ii) on the north by the current boundaries of Metropolitan Sewer Subdistrict and Interstate 185 (Southern Connector), (iii) on the east by the current boundaries of Metropolitan Sewer Subdistrict and the City of Simpsonville and (iv) on the South by an area located 1000 feet south of Highway 8 and Highway 418 from the Saluda River to the intersection of Woodside Road where the southern boundary then stretches along the centerline of Woodside Road until the intersection of Woodside Road and Fairview Church Road where the southern boundary then stretches along the centerline of Fairview Church Road to the Greenville County and Laurens County border.

EXHIBIT B

Depiction of Metropolitan Reinstatement Area



October 11, 2018

Exhibit B - Reinstatement Area

