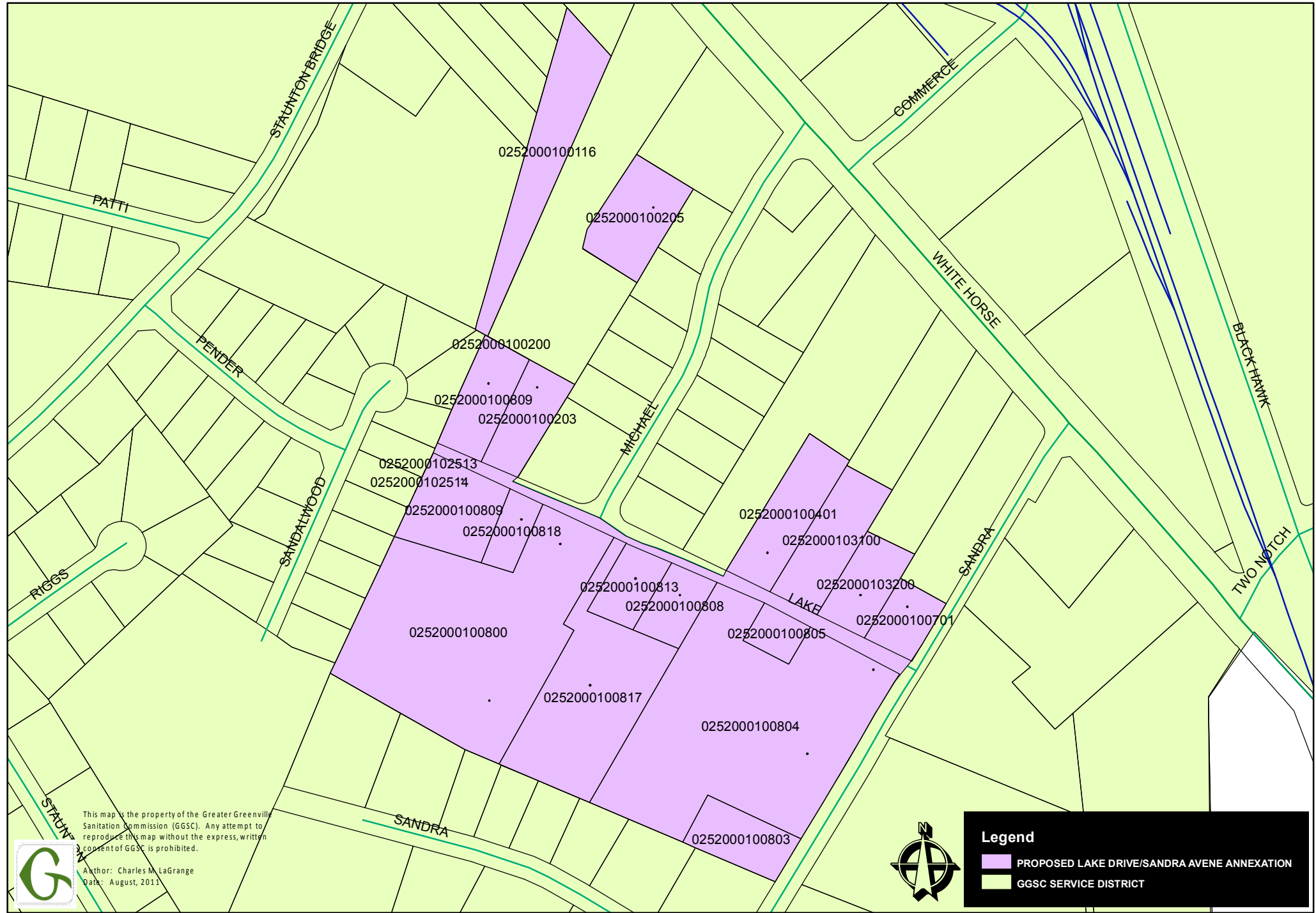


# LAKE DRIVE / SANDRA AVENUE PROPOSED ANNEXATION

16 PROPERTIES / DISTRICT 25 / LOTTIE GIBSON



This map is the property of the Greater Greenville Sanitation Commission (GGSC). Any attempt to reproduce this map without the express, written consent of GGSC is prohibited.

Author: Charles M. LaGrange  
Date: August, 2011

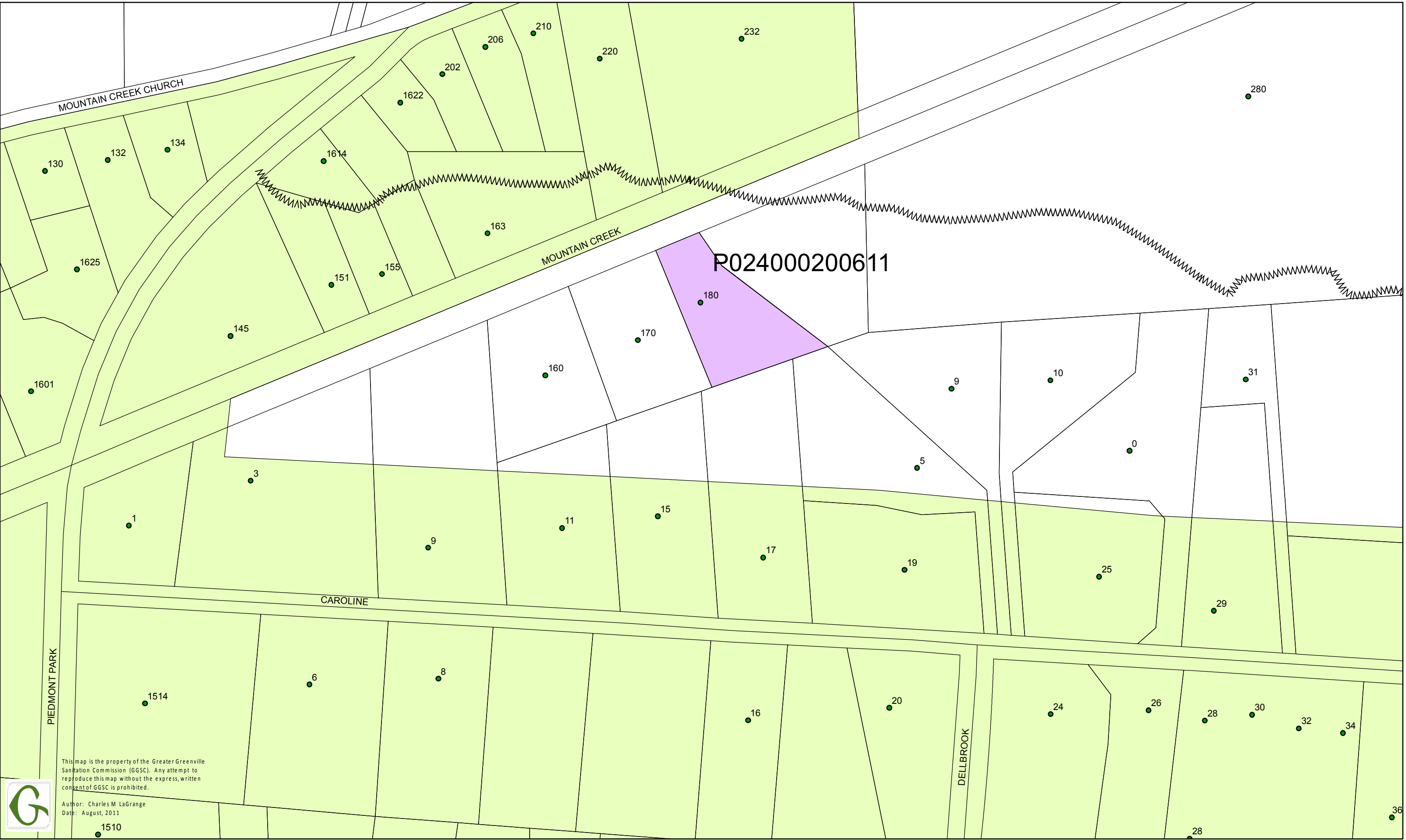


**Legend**

- PROPOSED LAKE DRIVE/SANDRA AVENUE ANNEXATION
- GGSC SERVICE DISTRICT

# EAST MOUNTAIN CREEK PROPOSED ANNEXATION

1 PROPERTY / DISTRICT 20 / SID CATES



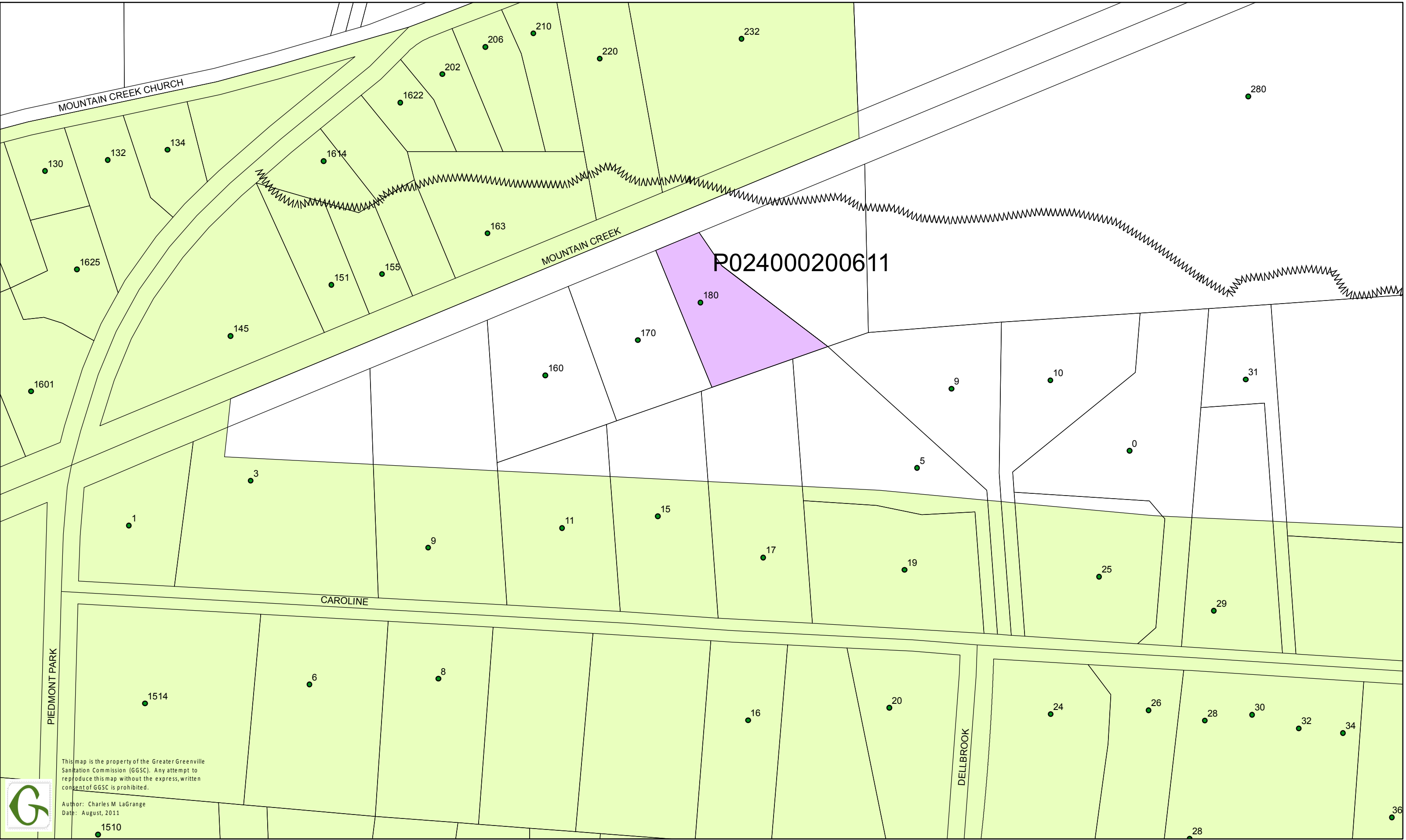
This map is the property of the Greater Greenville Sanitation Commission (GGSC). Any attempt to reproduce this map without the express, written consent of GGSC is prohibited.

Author: Charles M. LaGrange  
Date: August, 2011



# EAST MOUNTAIN CREEK PROPOSED ANNEXATION

1 PROPERTY / DISTRICT 20 / SID CATES



This map is the property of the Greater Greenville Sanitation Commission (GGSC). Any attempt to reproduce this map without the express, written consent of GGSC is prohibited.

Author: Charles M. LaGrange  
Date: August, 2011

