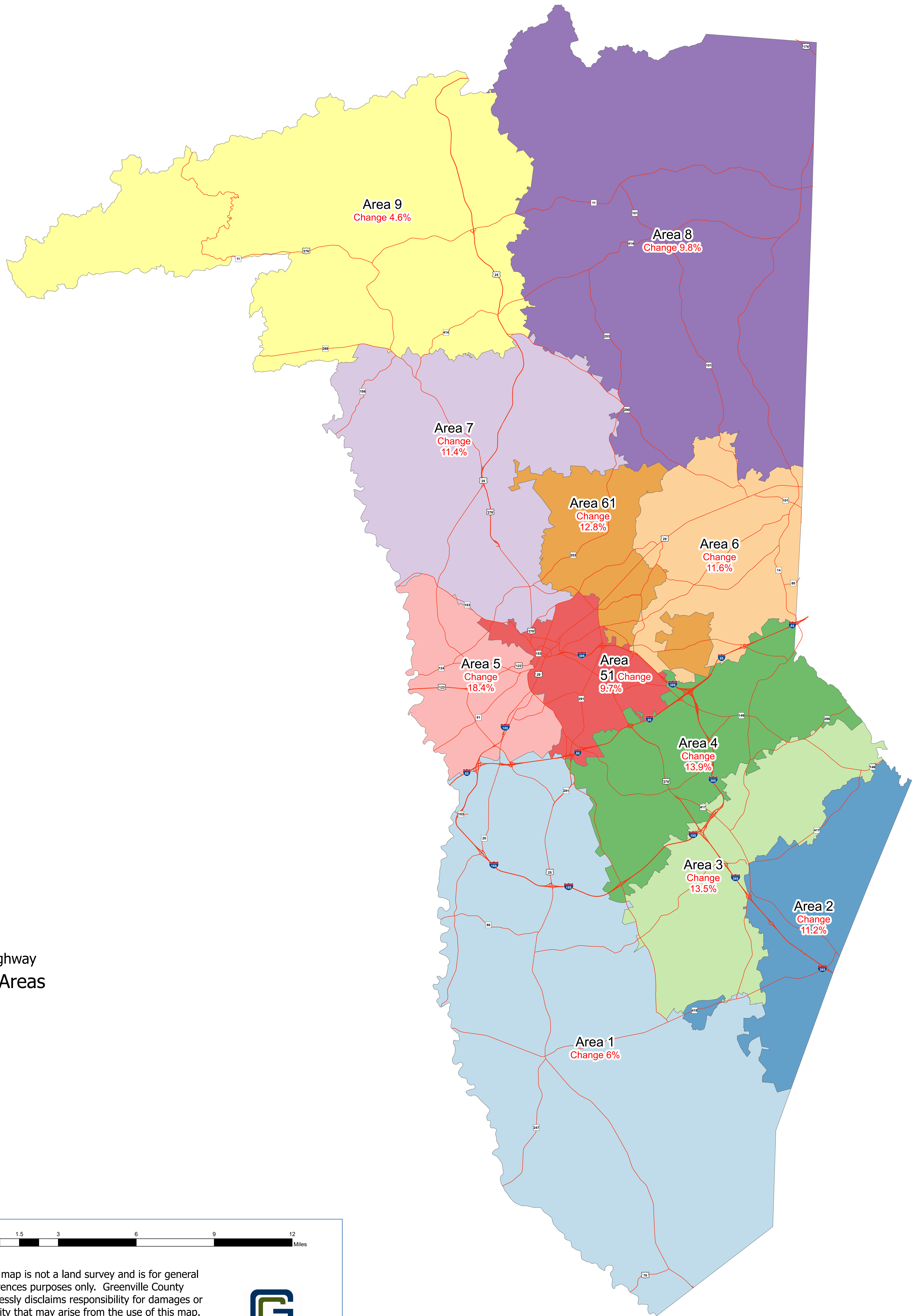
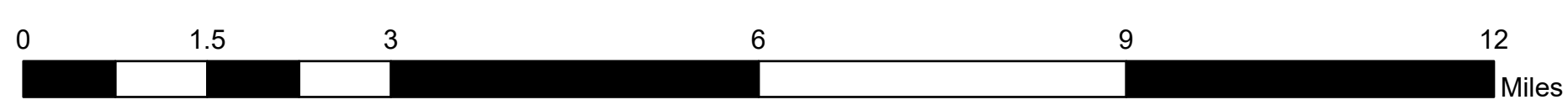



Mean Increase by Appraisal Area



Legend

- Primary Highway
- Appraisal Areas
- AREA 1
- AREA 2
- AREA 3
- AREA 4
- AREA 5
- AREA 51
- AREA 6
- AREA 61
- AREA 7
- AREA 8
- AREA 9



This map is not a land survey and is for general references purposes only. Greenville County expressly disclaims responsibility for damages or liability that may arise from the use of this map.



Printed: 6/17/2021 10:47 AM

Geographic Information Systems
Copyright 2021